Phase I Environmental Site Assessment

Carousel Mall

San Bernardino, California 92401

City of San Bernardino

201 North E Street, Suite 200 | San Bernardino, California 92401

May 25, 2022 | Project No. 211871001

Geotechnical | Environmental | Construction Inspection & Testing | Forensic Engineering & Expert Witness

Geophysics | Engineering Geology | Laboratory Testing | Industrial Hygiene | Occupational Safety | Air Quality | GIS

Ninyo & Moore

Geotechnical & Environmental Sciences Consultants

Ninyo & Moore
Geotechnical & Environmental Sciences Consultants

CELEBRATING 35 YEARS

Phase I Environmental Site Assessment

Carousel Mall

San Bernardino, California 92401

Mr. Alex Qishta
City of San Bernardino
201 North E Street, Suite 200 | San Bernardino, California 92401

May 25, 2022 | Project No. 211871001

Sonia Cisneros Ortiz
Project Environmental Scientist

Patrick Cullip, EIT, ENV SP
Senior Project Engineer

John Jay Roberts, PG, CEG
Principal Geologist

SCO/ PJC/JJR/sc

CONTENTS

1	**INTRODUCTION**	**1**
1.1	**Purpose**	**1**
1.2	**Scope of Services**	**2**
1.3	**Significant Assumptions**	**2**
1.4	**Limitations and Exceptions**	**2**
1.5	**Special Terms and Conditions**	**3**
1.6	**User Reliance**	**3**
1.7	**Involved Parties**	**3**
2	**SITE DESCRIPTION**	**3**
3	**USER-PROVIDED INFORMATION**	**4**
4	**RECORDS REVIEW**	**4**
4.1	**Standard Environmental Record Source - Environmental Database Search**	**4**
4.1.1	Geocoded (Mapped) Listings	5
4.1.2	Non-Geocoded (Unmapped) Listings	16
4.2	**Additional Environmental Record Sources**	**17**
4.2.1	California Department of Toxic Substances Control (DTSC)	17
4.2.2	Regional Water Quality Control Board (RWQCB), Santa Ana Region	18
4.2.3	San Bernardino County Fire Protection District (SBCFPD)	20
4.2.4	South Coast Air Quality Management District (SCAQMD)	23
4.2.5	California, Department of Conservation, Geologic Energy Management Division (CalGEM)	23
4.2.6	Online Regulatory Databases	23
4.3	**Physical Setting**	**27**
4.4	**Site Historical Use Information**	**28**
4.4.1	City Directories	28
4.4.2	Sanborn® Fire Insurance Maps	31
4.4.3	Historical Aerial Photographs	33
4.4.4	Historical Topographic Maps	34
4.4.5	Building Department Records	34
4.5	**Previous Reports**	**37**

4.6 Adjoining Property History 39
5 SITE RECONNAISSANCE 40
5.1 Methodology and Limiting Conditions 40
5.2 General Site Setting 40
5.3 Adjoining Property Observations 42
5.4 Site Observations 42
6 INTERVIEWS 43
7 FINDINGS 44
8 OPINIONS 46
8.1 RECs 46
8.2 CRECs 48
8.3 HRECs 48
8.4 De Minimis Conditions 48
8.5 Data Gaps 48
9 CONCLUSIONS 48
10 REFERENCES 50
11 PROFESSIONAL STATEMENT 52
12 QUALIFICATIONS OF ENVIRONMENTAL PROFESSIONAL 52

TABLES

1 – General Site Setting 4
2 – Summary of Database-Provided Information 5
3 – Summary of On-Site Listings 6
4 – Summary of Off-Site Facilities of Potential Concern 7
5 – Online Regulatory Databases 24
6 – Physical Setting 28
7 – Sanborn® Fire Insurance Maps Summary 31
8 – Aerial Photographs Summary 33
9 – Historical Topographic Maps Summary 34
10 – On-Site Observations 42
11 – Interviews 43

FIGURES

1 – Site Location

2 – Site Plan

3 – Site Plan, Former Montgomery Ward and Firestone/JC Penney Service Centers

APPENDICES

A – Photographs

B – User and Property Owner Provided Information

C – Environmental Database Report

D – Regulatory Documentation

E – Historical Research Documentation

F – Qualification of the Environmental Professionals

1 INTRODUCTION

Ninyo & Moore was retained by the City of San Bernardino (herein referred to as the client) to perform a Phase I Environmental Site Assessment (ESA) of the property located at the Carousel Mall, consisting of 13 San Bernardino County Assessor's Parcel Numbers (APNs, 013-418-128, 013-420-125, 013-421-134, -136, and -138, 013-422-145, 013-423-127 to -129, and -131, 013-429-111, 013-430-120 and -122). The site is bound to the north and northwest by West 4th Street, to the east by North E Street, to the south by West 2nd Street, and to the southwest by North G Street, in San Bernardino, California (hereinafter referred to as the site; Figure 1). The following sections discuss the purpose, the involved parties, the scope of services, and the limitations and exceptions associated with the Phase I ESA.

1.1 Purpose

In accordance with the ASTM International (ASTM) Standard Practice for ESAs on Commercial Real Estate E1527-13 and the United States Environmental Protection Agency (EPA) Standards and Practices for All Appropriate Inquiries, the objective of the Phase I ESA is to evaluate for recognized environmental conditions (RECs). The term recognized environmental conditions means "the presence or likely presence of any hazardous substances or petroleum products in, on, or at a property: (1) due to any release to the environment; (2) under conditions indicative of a release to the environment; or (3) under conditions that pose a material threat of a future release to the environment. *De minimis* conditions are not recognized environmental conditions."

Identification of RECs fall into the following three categories: existing RECs (as defined above); Historical RECs (HRECs); or Controlled RECs (CRECs). HRECs and CRECs are defined as follows:

- HREC – An HREC is defined as "a past release of any hazardous substances or petroleum products that has occurred in connection with the property and has been addressed to the satisfaction of the applicable regulatory authority or meeting unrestricted use criteria established by a regulatory authority, without subjecting the property to any required controls (for example, property use restrictions, activity and use limitations [AULs], institutional controls, or engineering controls)." An HREC is an environmental condition, which in the past, would have been considered a REC, but currently may or may not be considered a REC. An example of an HREC may be a former gas station where a release of gasoline had occurred, but the site was cleaned up to an unrestricted land use standard.
- CREC – A CREC is defined as a "recognized environmental condition resulting from a past release of hazardous substances or petroleum products that has been addressed to the satisfaction of the applicable regulatory authority (for example, as evidenced by the issuance of a no further action letter or equivalent, or meeting risk-based criteria established by a regulatory authority), with hazardous substances or petroleum products allowed to remain in place subject to the implementation of required controls (for example, property use restrictions, AULs, institutional controls, or engineering controls)." An example of a CREC

could be a former gas station where a release of gasoline has been cleaned up to a commercial use standard, but does not meet unrestricted residential cleanup criteria.

1.2 Scope of Services

Ninyo & Moore's scope of services for this Phase I ESA consisted of the activities listed below.

- Reviewed physical setting and background information.
- Performed a site reconnaissance.
- Reviewed federal, state, tribal, and local regulatory agency databases for the site and for properties located within a specified radius of the site.
- Reviewed reasonably ascertainable local regulatory agency files for the site, as applicable.
- Reviewed historical information for the site, such as historical aerial photographs, historical topographic maps, reverse street directories, Sanborn® Fire Insurance maps, and building department records.
- Reviewed user-provided information, as available.
- Reviewed other documents provided from third party sources, as available.
- Interviewed the property owner representative (if available) regarding the environmental status of the site.
- Prepared this Phase I ESA report, summarizing findings and providing opinions and conclusions regarding RECs at the site.

1.3 Significant Assumptions

Ninyo & Moore assumes the information sources from the third-party environmental database vendor, regulatory agencies, and interviewees utilized for this report provided adequate and accurate information. Other significant assumptions were not made during the preparation of this report.

1.4 Limitations and Exceptions

The environmental services described in this report have been conducted in general accordance with current regulatory guidelines and the standard of care exercised by environmental consultants performing similar work in the project area. No warranty, expressed or implied, is made regarding the professional opinions presented in this report.

This document is intended to be used only in its entirety. No portion of the document, by itself, is designed to completely represent any aspect of the project described herein. Ninyo & Moore

should be contacted if the reader requires any additional information or has questions regarding the content, interpretations presented, or completeness of this document.

The findings, opinions, and conclusions are based on an analysis of the observed site conditions and the referenced literature. It should be understood that the conditions of a site could change with time as a result of natural processes or the activities of man at the subject site or nearby sites. In addition, changes to the applicable laws, regulations, codes, and standards of practice may occur due to government action or the broadening of knowledge. The findings of this report may, therefore, be invalidated over time, in part or in whole, by changes over which Ninyo & Moore has no control. Ninyo & Moore cannot warrant or guarantee that not finding indicators of any particular hazardous material means that this particular hazardous material or any other hazardous materials do not exist on the site. Additional research, including invasive testing, can reduce the uncertainty, but no techniques now commonly employed can eliminate the uncertainty altogether.

1.5 Special Terms and Conditions

This study did not include an evaluation of geotechnical conditions or potential geologic hazards. In addition, unless otherwise indicated in this report, this Phase I ESA does not include analysis of the following, which is not intended to be all-inclusive: asbestos-containing materials, methane gas, lead-containing surfaces, underground pipelines, wetlands, regulatory compliance, cultural and historic resources, industrial hygiene, health and safety, ecological resources, endangered species, or high voltage power lines.

1.6 User Reliance

This report may be relied upon by, and is intended exclusively for, the client and its assigns. Any use or reuse of the findings, opinions, and/or conclusions of this report by parties other than these is undertaken at said parties' sole risk.

1.7 Involved Parties

Ms. Sonia Cisneros Ortiz, Project Environmental Scientist, performed historical research, document review, and the site reconnaissance on April 26, 2022. Mr. Patrick Cullip, Senior Project Engineer, and Mr. John Jay Roberts, Principal Geologist, performed quality review.

2 SITE DESCRIPTION

The following table provides a general description of the subject site. Photographs taken during the site reconnaissance are provided in Appendix A.

Table 1 – General Site Setting	
General Site Setting	**Description**
Location	The site consists of 13 San Bernardino County APNs. The site is bound to the north and northwest by West 4th Street, to the east by North E Street, to the south by West 2nd Street, and to the southwest by North G Street, in San Bernardino, California (Figure 1). Addresses associated with the site include: 605 and 677 West 4th Street, 144 Central City Mall, and 144, 160, and 295 Carousel Mall. Historical addresses include 398 F Street, 340 G Street, and 698 and 729 3rd Street.
Assessor Parcel No.	013-418-128, 013-420-125, 013-421-134, -136, and -138, 013-422-145, 013-423-127 to -129, and -131, 013-429-111, 013-430-120 and -122 (County of San Bernardino)
Property Owner	City of San Bernardino
Size (approximate)	43.35 acres (approximate)
Site Use / Occupants	At the time of the site reconnaissance, the site was developed with the Carousel Mall, which was vacant/closed.
Structures	At the time of the site reconnaissance, the site was occupied by a closed shopping mall (Carousel Mall) which was located primarily on the central portion of the site. The central portion of the site was developed with a two-story building (former Montgomery Ward department store at 295 Carousel Mall) located on the west-central portion of the site, a two-story building (former JCPenney department store at 160 Carousel Mall) located on the north-central portion of the site, and a two-story internal mall with numerous tenant spaces located on the first and second floors of the shopping mall. A single-story building (former Montgomery Ward service center) was observed on the northwestern portion of the site. The former Montgomery Ward service center had a basement that underlain the southwestern portion of the building. A single-story building (former JC Penney/Firestone service center) was located east of the former Montgomery Ward service center. The northeastern portion of the site was developed with a concrete three-level parking structure.
Roads	The site is bound to the north and northwest by West 4th Street, to the east by North E Street, to the south by West 2nd Street, and to the southwest by North G Street. The site was developed with asphalt-paved roads and parking lots located on the north, south, and west sides of the site. The site was developed with seven driveway entrances that enter the site.
Heating and Cooling Systems	Roof-mounted heating and air conditioning units were observed on the site buildings at the time of the site reconnaissance.
Electricity Provider	Southern California Edison
Sewer Disposal Provider	City of San Bernardino Water Department
Potable Water Provider	City of San Bernardino Water Department
Natural Gas	The Southern California Gas Company
Site Vicinity Description	The site vicinity consists of residential and commercial developments to the north, and commercial properties to the west, east, and south.

3 USER-PROVIDED INFORMATION

Ninyo & Moore provided a user questionnaire to be filled out by the City of San Bernardino. However, to date, a completed user questionnaire has not been filled out and returned to Ninyo & Moore. This is considered a data gap. If information from the completed user questionnaire alters the findings and conclusions of this report, an addendum will be prepared.

4 RECORDS REVIEW

The following sections summarize records reviewed for the site.

4.1 Standard Environmental Record Source - Environmental Database Search

A computerized, environmental information database search was performed by Environmental Data Resources, Inc. (EDR) on April 18, 2022. The search included federal, state, tribal, and local

databases. A summary of the environmental databases searched, their corresponding search radii, and number of noted properties of potential environmental concern, is presented in the EDR report (Appendix C). The review was conducted to evaluate whether the site or properties within the site vicinity have been documented as having experienced significant unauthorized releases of hazardous substances or other events with potentially adverse environmental effects.

4.1.1 Geocoded (Mapped) Listings

Properties within up to one-mile radius of the site were listed on various regulatory agency databases. The following table lists databases that were searched and the number of listings (excluding non-geocoded [unmapped] properties).

Table 2 – Summary of Database-Provided Information

Database Name	Search Radius (mile)	Number of Listings
Federal Databases		
NPL (National Priority List)	1	1
Proposed NPL	1	0
NPL LIENS (Federal Superfund Liens)	1	0
Delisted NPL	1	0
FEDERAL FACILITY (Federal Facility Site Information listing)	0.5	0
SEMS (Superfund Enterprise Management System; formerly Comprehensive Environmental Response Compensation and Liability Information System)	0.5	3
SEMS-ARCHIVE (Superfund Enterprise Management System Archive)	0.5	1
CORRACTS (facilities subject to Corrective action under RCRA)	1	0
RCRA-TSDF (hazardous waste treatment, storage, or disposal facilities)	0.5	0
RCRA-LQG (large quantity generator)	0.25	3
RCRA-SQG (small quantity generator)	0.25	7
RCRA-VSQG (very small quantity generator)	0.25	0
US ENGINEERING CONTROL (EC)	0.5	0
US INSTITUTIONAL CONTROL (IC)	0.5	0
ERNS (Emergency Notification System)	TP	0
State/Tribal Databases		
Brownfields	0.5	0
RESPONSE (State Response Sites, State- and Tribal-equivalent NPL)	1	0
ENVIROSTOR (The DTSC's Site Mitigation and Brownfields Reuse Program; CERCLIS-equivalent)	1	17
SWF/LF (Solid Waste Information System)	0.5	0
LUST (GeoTracker's Leaking Underground Fuel Tank Report)	0.5	51
SLIC (Spills, Leaks, Investigation and Cleanup database by the California Regional Water Quality Control Board)	0.5	2
UST (registered underground storage tanks [USTs])	0.25	12
AST (registered aboveground storage tanks [ASTs])	0.25	2
FEMA UST (Underground Storage Tank Listing)	0.25	0
VCP (Voluntary Cleanup Program Properties)	0.5	0
Additional Environmental Databases		
US Brownfields (Local)	0.5	1
CA Hist Cal-Sites	1	0
CERS Haz Waste	0.25	17
SWEEPS UST (Statewide Environmental Evaluation and Planning System UST Listing)	0.25	17
CA FID UST (California Facility Inventory Database UST Listing)	0.25	14
Hist UST (Historical UST Listing)	0.25	29
CERS Tanks	0.25	7

Table 2 – Summary of Database-Provided Information		
Database Name	Search Radius (mile)	Number of Listings
RCRA NonGen/ NLR	0.25	32
FUDS (Formerly Used Defensive Sites)	1	1
Cortese ("Cortese" Hazardous Waste & Substances Sites List)	0.5	29
Hist Cortese (Hazardous Waste and Substance Site List)	0.5	16
EDR MGP (EDR Proprietary Manufactured Gas Plants)	1	2
EDR Hist Cleaner (EDR Exclusive Historical Cleaners)	0.125	14
EDR Hist Auto (EDR Exclusive Historical Auto Stations)	0.125	35

Notes:
DTSC – Department of Toxic Substances Control
TP – Target Property
LUST – Leaking Underground Storage Tank
RCRA – Resource, Conservation, and Recovery Act

The site addresses of 144 Central City Mall and 677 West 4th Street were listed in the searched databases as Auto Express 2200/San Bernardino/Montgomery Ward and Firestone Store (BFS#180513), respectively. Other site addresses were not listed on the searched environmental databases. The following table is a summary of information listed for the site:

Table 3 – Summary of On-Site Listings		
Business Name	Databases	Summary
Auto Express 2200 / San Bernardino / Montgomery Ward 144 Central City Mall	RCRA-SQG FINDS ECHO LUST HIST UST CORTESE CERS HWTS SWEEPS UST CA FID UST EMI	This listing was reported as a small quantity generator of hazardous waste in 2001. Violations were not recorded against this listing. According to the State Water Resource Control Board's (SWRCB's) GeoTracker database, the site was listed as an open Leaking Underground Storage Tank (LUST) case (T10000001491) as of December 12, 2018. According to the GeoTracker database, this site listing operated as an automotive service center in the northwestern portion of the site from 1972 until the mid-1980s. Results of the Phase I ESA that was conducted by Brown and Caldwell (B&C, 2007a, Section 4.5), reported this site listing as a primary area of concern since it included three 10,000-gallon former underground storage tanks (USTs) used for gasoline and other total petroleum hydrocarbon (TPH) products (removed in the mid-to-late 1980s), one 550-gallon former UST used for waste oil (removed in the mid-to-late 1980s), the former dispenser island and associated product piping from the former USTs (piping may still be present at the site), one clarifier located on the west side of the facility (still present at the site), hydraulic lifts used for vehicle maintenance and repair (still present at the site), and hazardous material storage. During subsurface investigations performed by B&C in October and November 2007, petroleum hydrocarbons in soil, soil vapor, and groundwater were detected. The investigations included 13 soil vapor probes, 28 soil borings, and two groundwater monitoring wells (MW-1 and MW-2). In 2007, depth to groundwater at this listing was measured at 104 feet below ground surface (bgs). TPH as gasoline (TPH-g) and benzene were detected in soil samples at concentrations of up to 12,500 milligrams per kilogram (mg/kg) and 99,900 micrograms per kilogram (µg/kg), respectively. Soil vapor concentrations at this listing collected up to 20 feet bgs were up to 57 milligrams per liter (mg/L) for TPH-g, 490 micrograms per liter (µg/L) for benzene, 640 µg/L for toluene, 560 µg/L for ethylbenzene, and 870 µg/L for total xylenes. TPH-g and benzene, toluene, ethylbenzene, and xylenes (BTEX) were detected in groundwater from MW-1 at concentrations of 390 µg/L, 3.7 µg/L, 25 µg/L, 12 µg/L, and 65 µg/L, respectively. In a letter dated July 21, 2009, the San Bernardino County Fire Department (SBCFD) requested a subsurface investigation to be conducted at this listing to further delineate the vertical and lateral extent of petroleum products and associated constituents in soil, groundwater, and in the vicinity of the USTs, evaluate the groundwater flow direction and gradient, and to estimate the volume of impacted soil. On February 10, 2010, Gannett Fleming, Inc. (Gannett Fleming) submitted a Supplemental Site Assessment and Soil Vapor Extraction (SVE) Pilot Test Work Plan (Section 4.5) in response to SBCFD's July 21, 2009 letter, which was approved by the SBCFD on August 6, 2010; however, this workplan was not implemented by the September 8, 2010 deadline. On November 23, 2010, the SBCFD transferred the UST cleanup case for this listing to the Santa Ana Regional Water Quality Control Board (RWQCB). On March 16, 2011, RWQCB staff issued a Notice of Violation to Placo San Bernardino, LLC for failure to comply with electronic report submittal. Additional site assessment activities conducted at the site is discussed further in Section 4.2.6.

Table 3 – Summary of On-Site Listings		
Business Name	Databases	Summary
Firestone Stores / Firestone Store (BFS#180513) 677 W 4th Street	LUST SWEEPS UST CA FID UST HIST UST CERS CORTESE	According to the HIST UST database, four USTs containing regular, unleaded, and premium gasoline, and waste oil were reported on the north-central portion of the site. According to the SWRCB's GeoTracker database, the site was listed as a closed LUST case (T0607129188) as of March 20, 2008. Site assessment activities conducted from 2002 to 2004 were used to delineate the nature and extent of petroleum hydrocarbon impacts at this listing. Site assessment results indicated that petroleum hydrocarbon impacts were primarily confined to soil. Petroleum hydrocarbons were not detected in a groundwater sample collected from monitoring well MW-1 in February 2004, but were detected in a grab groundwater sample from soil boring ESB-11 in August 2004 at concentrations below the RWQCB "low risk" criteria. Petroleum hydrocarbon impact in soil was detected primarily on the eastern portion of the building and canopy area. The vertical extent of impacts was primarily between approximately 15 and 30 feet bgs. Elevated impacts were observed along the eastern side of the building between soil borings SB-1 and ESB-11/VEW-2. Additional site assessment activities conducted at the site is discussed further in Section 4.2.6.

According to the EDR Certified Sanborn Map report (Section 4.4.2), several gasoline and oil stations historically occupied the northern, western, and central portions of the site and were associated with historical site addresses of 398 F Street, 340 G Street, 698 3rd Street, and 729 3rd Street. However, these historical site addresses were not listed on searched environmental databases.

Off-site properties/facilities listed in the database report were evaluated as to their potential to impact soil, soil vapor, and/or groundwater at the site. To supplement the information in the EDR report, the State Water Resources Control Board (SWRCB) GeoTracker (SWRCB, 2022) and Department of Toxic Substances Control (DTSC) EnviroStor databases (DTSC, 2022) were reviewed. Information from the EDR database report and supplemental sources is included in the facilities of potential concern summaries below. The following properties/facilities were interpreted to represent a potential environmental concern to the site, based on their proximity to the site, the nature of the database on which they are listed, and/or the assumed direction of the groundwater flow in the site vicinity (southeast).

Table 4 – Summary of Off-Site Facilities of Potential Concern			
Facility Name/s Address	Distance/ Direction from Site (Approximation by EDR)	Database	Summary
Jordan Bruce Autos 598 4th Street	Adjoining to the north	EDR HIST AUTO	This facility was listed as a historical automotive service station (Jordan Bruce Autos) in 1942 and 1949. Further information was not provided. Based on the absence of reported leaks or unregulated discharge, this facility is not considered an environmental concern to the site.
Dreblow A H Auto Repr 228 E North	Adjoining to the north	EDR HIST AUTO	This listing was listed as an automobile repair shop in 1926. Further information was not provided. This information is not considered an environmental concern.
Hunting Chas Do Clnr 410 N F Street	Adjoining to the north	EDR HIST CLEANER	This facility was listed as a historical dry cleaner (Hunting Chas Do Clnr) in 1930. Further information was not provided. Based on the absence of reported leaks or unregulated discharge, this facility is not considered an environmental concern to the site.
Sherrel H C Gas Sta 599 4th Street	Adjoining to the north	EDR HIST AUTO	This facility was listed as a historical automotive service station in 1942. Further information was not provided. Based on the absence of reported leaks or unregulated discharge, this facility is not considered an environmental concern to the site.
Brown H F Autos 571 4th Street	Adjoining to the north	EDR HIST AUTO	This facility was listed as a historical automotive service station in 1936 and 1942. Further information was not provided. Based on the absence of reported leaks or unregulated discharge, this facility is not considered an environmental concern to the site.

Table 4 – Summary of Off-Site Facilities of Potential Concern

Facility Name/s Address	Distance/ Direction from Site (Approximation by EDR)	Database	Summary
S B Motor Car Co 713 3rd Street	Adjoining to the northwest	EDR HIST AUTO	This facility was listed as a historical automotive service station in 1922. Further information was not provided. Based on the absence of reported leaks or unregulated discharge, this facility is not considered an environmental concern to the site.
Karr D F Do Clnr 599 4th Street	Adjoining to the northwest	EDR HIST CLEANER	This facility was listed as a historical dry cleaner in 1942. Further information was not provided. Based on the absence of reported leaks or unregulated discharge, this facility is not considered an environmental concern to the site.
Buster E D Auto / Stump Chester Auto Repr 701 3rd Street	Adjoining to the northwest	EDR HIST AUTO	This facility was listed as a historical automotive service station and gasoline and oil service station (Harrison & Kelty Gas Sta) in 1922, 1926, and 1930, a historical automotive service station (Stump Chester Auto Repair) in 1922, 1926, and 1930), a historical gasoline and oil service station (1936 and 1942), an automobile service station (Buster E D Auto) in 1942, and a gasoline service station (Oline Santa Gas and Ole Nick the Gas) in 1949. Further information was not provided. Based on the absence of reported leaks or unregulated discharge, this facility is not considered an environmental concern to the site.
Del George Service 410 N F Street	Adjoining to the northwest	EDR HIST AUTO	This facility was listed as a historical gasoline service station (Del George Service in 1969 to 1976 and Del George Roy from 1978 to 1980 and 1982 to 1983). Further information was not provided. Based on the absence of reported leaks or unregulated discharge, this facility is not considered an environmental concern to the site.
Spence Harvey Do 556 4th Street	Adjoining to the northeast	EDR HIST CLEANER	This facility was listed as a historical dry cleaner (Spence Harvey Do) in 1936 and 1942. Further information was not provided. Based on the absence of reported leaks or unregulated discharge, this facility is not considered an environmental concern to the site.
Kimball F A Do Cnr 680 4th Street	Adjoining to the northwest	EDR HIST CLEANER	This facility was listed as a historical dry cleaner (Kimball F A Do Cnr) in 1922. Further information was not provided. Based on the absence of reported leaks or unregulated discharge, this facility is not considered an environmental concern to the site.
Maloof WM Autos 547 4th Street	Adjoining to the northeast	EDR HIST AUTO	This facility was listed as a historical automotive service station (Maloof WM Autos) in 1936. Further information was not provided. Based on the absence of reported leaks or unregulated discharge, this facility is not considered an environmental concern to the site.
A B C CLNRS 537 4th Street	Adjoining to the northeast	EDR HIST CLEANER	This facility was listed as a historical dry cleaner (A B C CLNRS) in 1949. Further information was not provided. Based on the absence of reported leaks or unregulated discharge, this facility is not considered an environmental concern to the site.
Holdridge J R Do Clnr 509 4th Street	Adjoining to the northeast	EDR HIST CLEANER	This facility was listed as a historical dry cleaner (Holdridge J R Do Cnr) in 1930 and Acme Dry Clnrs) in 1936. Further information was not provided. Based on the absence of reported leaks or unregulated discharge, this facility is not considered an environmental concern to the site.
A 1 Handbag 516 4th Street	Adjoining to the northeast	EDR HIST AUTO	This facility was listed as a historical automotive service station (A 1 Handbag) in 1949. Further information was not provided. Based on the absence of reported leaks or unregulated discharge, this facility is not considered an environmental concern to the site.
Draper Garage 264 North E Street	Adjoining to the east	EDR HIST AUTO	This facility was listed as a historical automotive service station (Draper Garage) in 1926. Further information was not provided. Based on the absence of reported leaks or unregulated discharge, this facility is not considered an environmental concern to the site.
Draper Garage 264 E Street	Adjoining to the east	EDR HIST AUTO	This facility was listed as a historical automotive service station (Draper Garage) in 1922. Further information was not provided. Based on the absence of reported leaks or unregulated discharge, this facility is not considered an environmental concern to the site.
Marcus WM 274 E Street	Adjoining to the east	EDR HIST CLEANER	This facility was listed as a historical dry cleaner (Marcus WM) in 1922. Further information was not provided. Based on the absence of reported leaks or unregulated discharge, this facility is not considered an environmental concern to the site.
Maruko Hotel 295 N E Street	Adjoining to the east	SWEEPS UST CA FID UST	According to the SWEEPS UST database, this facility was listed as having one UST which was installed in September 1988. Further information was not provided. Based on the direction and absence of reported leaks or unregulated discharge, this facility is not considered an environmental concern to the site.
Cobb F H Serv Sta 318 H	Adjoining to the west	EDR HIST AUTO	This facility was listed as a historical automotive service station in 1942. Further information was not provided. Based on the absence of reported leaks or unregulated discharge, this facility is not considered an environmental concern to the site.
Reddig F E Auto Repr 316 H	Adjoining to the west	EDR HIST AUTO	This facility was listed as a historical automotive repair and service station in 1926. Further information was not provided. Based on the absence of reported leaks or unregulated discharge, this facility is not considered an environmental concern to the site.

Table 4 – Summary of Off-Site Facilities of Potential Concern

Facility Name/s Address	Distance/ Direction from Site (Approximation by EDR)	Database	Summary
Del George Service / Abandoned UST (Fairview Ford) 808 3rd St	Adjoining to the west	EDR HIST AUTO SAN BERN. CO. PERMIT	This facility was listed as a historical gasoline and oil service station (Del George Service) in 1942 and an automotive repair station (Del George Bros) in 1949. According to the SAN BERN. CO. PERMIT database, this facility was listed as having an annual UST inspection permit which expired on April 30, 2003. Further information was not provided the UST at this facility. Based on the absence of reported leaks or unregulated discharge, this facility is not considered an environmental concern to the site.
Inman Bros Auto 564 2nd Street	Adjoining to the southeast	EDR HIST AUTO	This facility was listed as a historical automotive service station in 1949. Further information was not provided. Based on the direction and absence of reported leaks or unregulated discharge, this facility is not considered an environmental concern to the site.
Draper Garage 242 E Street	Adjoining to the southeast	EDR HIST AUTO	This facility was listed as a historical automotive garage (Carr F A Garage) in 1936, and an automotive garage and service station (Draper Garage) in 1930. Further information was not provided. Based on the direction and absence of reported leaks or unregulated discharge, this facility is not considered an environmental concern to the site,.
N W COR Gateway Service Sta 195 E Street	Adjoining to the southeast	EDR HIST AUTO	This facility was listed as a historical automotive service station (NW COR Gateway Service Sta) in 1926. Further information was not provided. Based on the absence of reported leaks or unregulated discharge, this facility is not considered an environmental concern to the site.
Rose Jos Gas Sta 200 E Street	Adjoining to the southeast	EDR HIST AUTO	This facility was listed as a historical gasoline and oil service station (Shell Oil Co.) in 1936, and a historical gasoline and oil service station (Rose Jos Gas Sta) in 1942. Further information was not provided. Based on the direction and absence of reported leaks or unregulated discharge, this facility is not considered an environmental concern to the site.
Arco Petroleum PR50D / Prestige Stations In / Damas Capital Invest / Arco Petroleum Prod 702 W 2nd Street	Adjoining to the southwest	HWTS LUST CERS HAZ WASTE SWEEPS UST CERS TANKS CORTESE HAZNET CERS HIST UST CHMIRS RCRA NONGEN / NLR UST FINDS ECHO SAN BERN. CO. PERMIT	According to the HAZNET database, this facility was listed as generating tank bottom waste. According to the CERS database, several violations were recorded against this facility from 2013 to 2020 for administrative recordkeeping, each of which achieved compliance. According to the SWRCB GeoTracker database, this facility was listed as a closed LUST case as of September 26, 2007. This facility was listed as having one 8,000-gallon gasoline UST, two 10,000-gallon gasoline USTs, and one 550-gallon waste oil UST. These USTs and associated piping and dispensers were removed on December 19, 1991. Subsurface contamination was first encountered in September 1989, while drilling vadose zone wells in conjunction with the installation of a tank pit leak monitoring system. Upon encountering impacted soil, four soil borings (BH-1 through BH-4) were advanced to depths ranging from 40 to 42 feet bgs, which were subsequently converted into groundwater monitoring wells to evaluate potential impacts to underlying groundwater, which was encountered at approximately 37 feet bgs during drilling activities. TPH-g and benzene were detected at 7,900 µg/L and 1,700 µg/L, respectively. As a result, quarterly groundwater monitoring and sampling program was initiated at this facility in 1989. Four cone penetrometer test (CPT) borings were also drilled to characterize lithology beneath this facility. Based on this investigation, additional assessment was required to define the extent of soil and groundwater impacts. Between September 1990 and November 2005, several subsurface investigations were conducted at this facility to delineate the vertical and lateral extent of TPH-g, BTEX, and oxygenates in soil and groundwater, which included the installation of 24 soil borings and additional groundwater monitoring wells, 12 sparge wells, and four vapor extraction wells. On January 9, 1991, the tank monitoring system detected a leak in the product delivery line. The source of the leak was reported to be a pin-hole in the elbow fitting beneath the northeast dispenser. The piping leak was excavated and repaired. Following the repair effort, one hand auger boring was drilled and two soil samples were collected at depths of 4 feet and 10 feet bgs, which revealed elevated concentrations of TPH-g and BTEX in the bottom sample, collected at 10 feet bgs, where TPH-g and benzene were reported at 9,600 mg/kg and 170 mg/kg, respectively. In December 1991, remedial excavation was performed to remove impacted soil beneath the former UST structures. Approximately 915 cubic yards of soil were excavated and transported off-property for disposal/recycling. The remainder of the excavated soil was used as backfill material in conjunction with property restoration. In November 2005, two confirmation soil borings were drilled in source areas adjacent to the dispensers and USTs to evaluate residual levels of contamination in soil following remediation. Results from this assessment revealed relatively low levels of residual soil contamination beneath the facility. Results from the quarterly groundwater monitoring program have revealed moderate TPH-g and BTEX and fuel oxygenates concentrations in groundwater beneath this facility. Although liquid-phase hydrocarbons (LPH) were intermittently observed between July 2001 and September 2002, the wells subsequently went dry, so subsequent monitoring episodes were not performed. Groundwater results from the recent sampling indicated that the constituents of concern were non-detect. Groundwater flow direction in March of 2003 was estimated as flowing to the west. The facility received case closure in 2007. Based on this information, direction, and regulatory status, this facility is not considered an environmental concern to the site.

Table 4 – Summary of Off-Site Facilities of Potential Concern

Facility Name/s Address	Distance/ Direction from Site (Approximation by EDR)	Database	Summary
Robinson E A Gas 597 2nd Street	Adjoining to the south	EDR HIST AUTO	This facility was listed as a historical gasoline and oil service station (Robinson E A Gas) in 1942. Further information was not provided. Based on the absence of reported leaks or unregulated discharge, this facility is not considered an environmental concern to the site.
Family Cleaners / Van Deventer C B / Family Dry Cleaners Inc / Family Dry Cleaners 663 W 2nd Street	Adjoining to the south	EDR HIST CLEANER EDR HIST AUTO RCRA NONGEN /NLR RCRA-SQG FINDS ECHO DRYCLEANERS SAN BERN. CO. PERMIT HWTS CERS HAZ WASTE HAZNET CERS	This facility was listed as a historical automotive service station (Van Deventer C B) in 1926, 1942 and 1949, and a historical dry cleaner (Family Cleaners) from 1993 to 2014. This facility was listed as a small quantity generator of hazardous waste in July 1992. According to the HAZNET database, this facility was listed as having generated halogenated solvents from 1995 to 2004, unspecified organic liquid mixture in 2001, and liquids with halogenated organic compounds in 2002. According to the CERS database, this facility was listed as a chemical storage facility. Several violations were recorded against this facility in 2014, 2017, 2018, and 2021, for administrative recordkeeping, each of which achieved compliance. Based on the direction, and absence of reported leaks or unregulated discharge, this facility is not considered an environmental concern to the site.
G & M Oil SS #67 / Unocal #6968 / G&M Oil Co. Inc. #67 / Unical 76 / Union Oil Service ST / G and M Oil Company / G&M Oil Co. / Union Oil Service ST 187 North F Street	Adjoining to the south	LUST HIST CORTESE UST HWTS HAZNET HAZMAT	This facility was listed as a historical gasoline service station (Unocal 76 from 1987 to 1993, Behruz Unocal in 1994, and G&M Oil Co. LLC from 2006 to 2014). According to the SWRCB GeoTracker database, gasoline-impacted soil was encountered during tank closure activities on September 21, 1987. In a letter dated June 25, 1997, the RWQCB issued a closure to Unocal Corporation for the completion of investigation and remediation of the September 1987 release that occurred at this facility. On June 28, 1999, the San Bernardino County Fire Department referred a second release that occurred at this facility to the RWQCB. On February 4 and 25, 1999, dispenser and piping upgrade activities were conducted at this facility. Fourteen confirmation soil samples were collected beneath the dispensers and pipelines, and results revealed elevated levels of petroleum hydrocarbons detected in both piping and dispenser areas. Gasoline-impacted soil was subsequently remediated via soil vapor extraction (SVE). The SVE system operated from May 29, 2003 through January 29, 2004. A total of 8,534 pounds of hydrocarbons were recovered. In August 2004, four confirmation soil borings were drilled, and results revealed that impacted soil was limited to the area of the former tank pit. From March 13, 2001 through August 24, 2004, approximately 15 groundwater sampling events were conducted at this facility. Three years of groundwater monitoring and sampling revealed a decrease in groundwater contamination concentrations. From August 11 to August 13, 2004, four confirmation soil borings were drilled. Three of the four soil borings were converted to wells, MW-12 through MW-14, in order to evaluate the residual groundwater contamination concentrations remaining beneath the property. These wells were located in the historically contaminated areas for both soil and groundwater. Results of the soil confirmation sampling indicated that the maximum concentrations of TPH-g, TPH-d, BTEX, MTBE, and TBA were at 155 mg/kg, 52 mg/kg, 0.314 mg/kg, 1.91 mg/kg, 1.11 mg/kg, 11.8 mg/kg, 0.040 mg/kg, and 0.36 mg/kg, respectively. The last sampling event, conducted in August 24, 2004, revealed maximum concentrations of TPH-g and BTEX in groundwater at 1,460 µg/L, 23.1 µg/L, 66.8 µg/L, 1.9 µg/L, and 225 µg/L, respectively. Concentrations of MTBE or TBA were not detected in groundwater. Groundwater contamination was confined to the area of MW-12. In a letter dated February 8, 2005, the RWQCB issued site closure with regards to soil and groundwater at this facility. Based on the direction and regulatory status, this facility is not considered an environmental concern to the site.
Ross Dress for Less #1435 / Food 4 Less #301 555 W 2nd St Ste A and B	Adjoining to the south	RCRA NONGEN/ NLR HWTS CERS HAZ WASTE HAZNET SAN BERN. CO. PERMIT CERS	This facility was classified as "Not a generator, verified" in 2007 and 2014. According to the CERS database, this facility was listed as a hazardous waste generator of off-specification, aged or surplus organics, other organic solids from 2015 to 2019, and alkaline solution without metals pH >= 12.5 and sewage sludge in 2019. A violation was listed against this facility on March 18, 2019 and August 18, 2020 for administrative recordkeeping, each of which achieved compliance. Based on the direction, and absence of reported leaks or unregulated discharge, this facility is not considered an environmental concern to the site.
Ricker C H Refrig 665 2nd Street	Adjoining to the south	EDR HIST CLEANER	This facility was listed as a historical automotive service station (Ricker C H Refrig) in 1949. Further information was not provided. Based on the absence of reported leaks or unregulated discharge, this facility is not considered an environmental concern to the site.

Table 4 – Summary of Off-Site Facilities of Potential Concern

Facility Name/s Address	Distance/ Direction from Site (Approximation by EDR)	Database	Summary
Best Cleaners / Best Cleaners, Andrew Kitae Cho 624 W 4th Street, Ste D	Approximately 306 feet north	DRYCLEANERS RCRA-SQG FINDS ECHO EDR HIST CLEANER	This facility was listed as a historical dry cleaners (Best Cleaners) from 1992 to 1995 and 2000 to 2003. According to the FINDS database, this facility was listed as having an inactive permit to operate dry cleaning equipment containing perchloroethylene, which was issued in August 1993, and an expired permit to operate Vapor Recovery Unit Compress & Condense. This facility was listed as a small quantity generator of hazardous waste in 1996 and a large quantity generator in 1987. Violations were not recorded against this facility. Based on the absence of reported leaks or unregulated discharge and distance, this facility is not considered an environmental concern to the site.
ST-Consolid. Offices Bldg / ST California Dept of Transportation / Caltrans D-8/Facilities Service Office / Caltrans California Department of Transportation 464 W 4th St.	Approximately 310 feet northeast	UST HWTS CERS TANKS HAZNET SAN BERN. CO. PERMIT CERS RCRA NONGEN/NLR	This facility was classified as "Not a generator, verified" in 2010 and 2019. According to the CERS TANKS database, this facility was listed as having a UST. According to the HAZNET database, this facility was listed as a hazardous waste generator of other inorganic solid waste in 2014 and asbestos-containing waste in 2016. According to the SAN BERN. CO. PERMIT database, this facility was listed as having an active Hazmat handler, UST only – per year permit and an active regular UST annual inspection permit. According to the CERS database, this facility was listed as a chemical storage facility. Several violations were recorded against this facility from 2014 to 2021 for recordkeeping, each of which achieved compliance. Further details were not provided. Based on the direction, distance, and absence of reported leaks or unregulated discharge, this facility is not considered an environmental concern to the site.
Fairview Ford Sales Inc. 292 North G Street	Approximately 311 feet west	RCRA-LQG AST CERS HAZ WASTE HIST UST CERS TANKS FINDS ECHO SAN BERN. CO. PERMIT CERS	This facility was listed as a large quantity generator of hazardous waste in 1986. Violations were not recorded against this facility. This facility was listed as having an aboveground storage tank (AST). According to the HIST UST database, this facility was listed for one 500-gallon UST containing waste oil and three 500-gallon USTs containing product, which were installed in 1973. According to the SAN BERN. CO. PERMIT database, this facility was listed as having an active APSA 1,320 to 10,000-gallon FAC Capacity permit, an active hazardous materials 4-10 chemicals permit, and an active large quantity generator permit. One violation was recorded against this facility in 2019 for administrative recordkeeping, which later achieved compliance. According to the CERS database, this facility was listed as a chemical storage facility. Based on the absence of reported leaks or unregulated discharge, this facility is not considered an environmental concern to the site.
Texaco Service Station / Exxon Service Station / Amer Mohamed 797 W 2nd Street	Approximately 611 feet southwest	LUST HIST CORTESE SWEEPS UST HIST UST CORTESE CERS	According to the SWEEPS UST database, this facility was listed as having a 6,000-gallon gasoline UST, an 8,000-gallon gasoline UST, a 1,000-gallon leaded gasoline UST, and a 1,000-gallon waste oil UST, which were installed in 1971. According to the SWRCB GeoTracker database, this facility was listed as a closed LUST case as of May 11, 1994. Gasoline-impacted soil was encountered at this facility during UST closure activities which were conducted on January 27, 1993. Concentrations of MTBE were detected in soil samples collected of impacted soil. Gasoline-impacted soil was remediated by means of excavation. Based on the distance, direction, affected media and regulatory status, this facility is not considered an environmental concern to the site.
San Bernardino Water Dept. / City of San Bernardino Mun. Water-Garage / Water Department Yard / SB Water Department Yard / San Bernardino Mun Water Dept 195 N D St	Approximately 616 feet southeast	LUST RCRA-LQG HIST UST CORTESE CERS UST SWEEPS UST CA FID UST EMI CERS HAZ WASTE CERS TANKS SAN BERN. CO. PERMIT	This facility was listed as a large quantity generator of hazardous waste in 2002. Several violations were recorded against this facility from 2014 to 2020 for administrative recordkeeping. According to the SWRCB GeoTracker database, this facility was listed as a closed LUST case as of July 26, 2006. Gasoline and diesel-impacted soil was encountered at this facility during tank closure activities which were conducted on September 3, 1992. One 1,000-gallon gasoline UST, 1,000-gallon diesel UST, and one 2,000-gallon gasoline UST were removed from this facility on September 11, 1992. Soil borings were advanced, and soil samples were collected to evaluate the extent of soil contamination. Ten groundwater monitoring wells were installed to evaluate the extent of groundwater contamination. Gasoline-impacted soil was remediated via SVE from September 10, 2003 to May 20, 2005. Confirmation soil sampling was conducted on April 18, 2005 which revealed a reduction in contaminant concentrations. The groundwater monitoring wells were dry since February 2004; however, prior to becoming dry, the groundwater monitoring wells revealed a decrease in contaminants of concern in each of the wells. In a letter dated July 26, 2006, the San Bernardino County Fire Department confirmed completion of investigation and remedial action for the USTs at this facility. Based on the distance, direction, affected media and regulatory status, this facility is not considered an environmental concern to the site.

Table 4 – Summary of Off-Site Facilities of Potential Concern

Facility Name/s Address	Distance/ Direction from Site (Approximation by EDR)	Database	Summary
In-N-Out Burger (former Gas Stn) 795 West 5th Street	Approximately 774 feet northwest	LUST CORTESE CERS	According to the SWRCB GeoTracker database, a former gasoline service station occupied this property between 1936 and 1961. Petroleum hydrocarbon impacts were initially encountered during due diligence investigations performed in conjunction with the proposed redevelopment of the property as an In-n-Out Burger restaurant. Based on the historical presence of a gas station, a series of soil and soil gas investigations were conducted to evaluate the potential presence of any hydrocarbon and/or volatile organic compounds (VOC) impacts beneath the property. Concentrations of TPH-g, ranging from 20 milligrams per cubic meter (mg/m^3) to 900 mg/m^3, were reported in shallow soil gas samples collected at the eight soil gas locations. Other VOCs, including BTEX, trichloroethylene (TCE), and tetrachloroethylene (PCE), were generally detected at low levels; however, TCE was reported in excess of California Human Health Screening Levels (CHHSLs), at 1,900 micrograms per cubic meter (µg/m^3), in one soil gas sample collected in the vicinity of the former pump island. An approximate 300-gallon UST was encountered at this facility and was later removed in December 2010. On February 14, 2011, three soil borings were drilled in the vicinity of the former waste oil tank to delineate the extent of soil contamination prior to remedial excavation. Each boring was advanced to 12 feet bgs. Two shallow soil samples were also collected in the northern portion of the facility to establish background levels for metals. Based on the results, a 10-foot by 12-foot area was excavated to remove near surface soils from the former waste oil cavity. Soil was initially removed to a depth of approximately 8 feet bgs. Following this corrective action, confirmation soil samples were collected from each of the sidewalls and the bottom of the excavation. Approximately 63.1 tons of soil were removed from the waste tank area, and the excavation was backfilled with clean fill material. From April 2011 to June 2011, SVE was conducted to mitigate petroleum hydrocarbon-impacted soil beneath the facility. Groundwater grab samples were collected in March 2011, and results indicated that underlying groundwater had not been impacted. Based on these findings, the Santa Ana RWQCB issued a No Further Action letter, dated June 1, 2015, for completion of investigation and remedial action for the former waste oil UST. Based on the distance, affected media, and regulatory status, this facility is not considered an environmental concern to the site.
Viking Tire / Pete's Road Service Inc 747 W Rialto Avenue	Approximately 835 feet northwest	LUST HIST CORTESE HWTS CORTESE HAZNET CERS	According to the HAZNET database, this facility was listed as having generated approximately two tons of off-specification, aged or surplus organics in 2015. According to the SWRCB GeoTracker database, this facility was listed as a closed LUST case as of May 31, 1989. Gasoline-impacted soil was encountered on March 15, 1989 during tank closure activities, and subsequently excavated on April 19, 1989. Further details were not provided. Based on the distance, direction, media affected, and regulatory status, this facility is not considered an environmental concern to the site.
Inco / Inco Service Station 796 W 5th Street	Approximately 920 feet northwest	SWEEPS UST CA FID UST LUST HIST UST CORTESE CERS HIST CORTESE UST	According to the SWRCB GeoTracker database, three USTs and one waste oil UST were removed from this facility in 1995. In December 1990, an environmental investigation was conducted at this facility which reported a petroleum hydrocarbon leak impacting soil. Several investigations were conducted at this facility from 1995 to early 2011. TPH, and to a lesser extent VOCs, were detected in soil samples collected at this facility. An SVE system was installed and intermittently operated between 2001 and 2009, and approximately 27,545 pounds of TPH mass was removed. As part of the investigation activities, four groundwater monitoring wells were installed and monitored in 1999/2000, which detected low levels of TPH-g, BTEX, and MTBE. Groundwater monitoring continued from 2001 to 2003. Between 2004 and 2009, groundwater samples were not collected due to the wells being dry. In 2010, soil and groundwater confirmation sampling were conducted, and analytical results indicated concentrations of TPH-g, BTEX, and MTBE were below the California Maximum Contaminant Levels (MCLs) and below the laboratory detection limits. Additional soil investigation was conducted in 2011 followed by an SVE mass-depletion test to evaluate if the extracted concentration would quickly decrease or could be sustained. Based on the results of the SVE mass depletion test, SVE was selected to remediate the residual TPH and VOCs at this facility. In May 17, 2018, the SWRCB issued a case closure letter, confirming completion of investigation and corrective action for the USTs at this facility. Based on the distance, and regulatory status, this facility is not considered an environmental concern to the site.
La Mancha Development / Mobil Oil-Parker, Robert / La Mancha (Former Mobil SS) 415 W 5th Street	Approximately 926 feet northeast	LUST CORTESE SWEEPS UST CERS	According to the SWEEPS UST database, this facility was listed for four USTs – one 8,000-gallon gasoline UST, one 4,000-gallon leaded gasoline UST, one 4,000-gallon gasoline UST, and a 280-gallon waste oil UST. The media affected was soil and groundwater. A gasoline leak from a corroded tank was encountered at this facility on February 10, 1988. Gasoline-impacted soil was excavated and disposed at an approved location. This facility was listed as a closed LUST case as of June 14, 2001. No further details were provided. Based on this information, direction, and regulatory status, this facility is not considered an environmental concern to the site.

Table 4 – Summary of Off-Site Facilities of Potential Concern

Facility Name/s Address	Distance/ Direction from Site (Approximation by EDR)	Database	Summary
Atchison, Topeka & Santa Fe Railway Company 1170 West 3rd Street	Approximately 0.15-mile north		According to the SWRCB GeoTracker database, this property consisted of several properties within the AT&SF right-of-way (ROW). This property was listed as a closed cleanup program case as of May 12, 2015. The AT&SF ROW was occupied by AT&SF railroad tracks and included inactive spurs and side tracks, abandoned an occupied buildings and structures, associated parking areas and vacant land. Companies that operated the ROW included Rugg Lumbar Company, Scheu Manufacturing Company, and Yesterday's Oak Furniture. In 1993, a Phase II assessment was conducted at the ROW by Ninyo & Moore for the Los Angeles County Transportation Commission. The assessment included the drilling of sixteen shallow soil borings within the ROW. Analysis of soil samples from two of the borings, B-3 and B-13, indicated the presence of total recoverable petroleum hydrocarbon (TRPH). Boring B-3 indicated TRPH concentrations of 2,240 mg/kg at 0.5 feet and 15.4 mg/kg at 10 feet. Boring B-13 indicated TRPH at 521 mg/kg at 0.5 feet and non-detect (ND) at 10 feet. VOCs were not detected in any of the soil samples above the laboratory detection limits. Lead and arsenic were detected at concentrations above the maximum concentration levels in boring B-6 (arsenic at 73.7 mg/kg and lead at 754 mg/kg) and B-12 (arsenic was ND and lead at 79.9 mg/kg) at 0.5 feet. On December 14, 1993, Radian Corporation (Radian) obtained soil samples within the proximity of B-6 and B-12. Analytical results of the soil samples from these locations showed lower lead and arsenic levels. Lead was detected at 34 mg/kg and arsenic was detected at 4.1 mg/kg from the boring next to B-6. Lead was detected at 18 mg/kg and arsenic was not detected from the boring next to B-12 at 0.5 feet. Several organochlorine pesticides 4 were detected in soil samples from two borings, B-10 and B-14, but below screening levels. According to Radian, depth to groundwater at this property was between approximately 590 and 655 feet bgs. On September 20, 1994, the RWQCB, Santa Ana Region, granted closure for this property, citing that available data indicated that significant levels of TPH, metals, and pesticides in soil were not present in the soil that could adversely impact water quality. Based on this information, this facility is not considered an environmental concern to the site.
Transit Village Core 177 South F Street	Approximately 0.19-mile south	US Brownfields	This facility was historically used by the railroad company as a maintenance yard in the 1960-1970s, and may have been used by electric rail cars. This facility was listed as a vacant lot where lead, arsenic, and mercury were reported as metals of potential concern during a 1999 environmental assessment. A Targeted Site Investigation (TSI) is being performed to evaluate if historical environmental activities resulted in hazardous conditions that need further evaluation. This facility is considered for light industrial land use with potential transit-oriented developments. Soil analyses concluded that arsenic concentrations exceeded the Southern California upper-bound background concentration of 12 mg/kg and therefore needs to be addressed before redevelopment. Areas of impacted soil left at this facility should be covered with barriers, and if soil removal is not performed, a deed restriction on these areas should be placed. Based on this information, distance, and direction, and media affected, this facility is not considered an environmental concern to the site.
Service Station / Allen, Michael & Brenda / Allen Property 895 W 2nd Street	Approximately 0.22-mile southwest	SWEEPS UST CA FID UST SAN BERN. CO. PERMIT LUST CORTESE CERS	On September 15, 2008, the County of San Bernardino Fire Department transferred this case to the Santa Ana RWQCB. The facility had a gasoline release affecting soil. Approximately 52.43 tons of soil were removed from this facility and an assessment of the lateral and vertical extent of contamination was conducted consisting of five borings. Soil results from these borings indicated that contamination was restricted to the upper 25 feet. In 2002, the RWQCB requested additional assessment in the area of EW-1. According to the SWRCB GeoTracker database, the investigation and remedial action for the USTs formerly located at this facility were terminated administratively due to a lack of response from the responsible party. The assessment was considered to be incomplete, and a human health risk has not been assessed for a change in land use. This facility was listed as a closed LUST case as of February 1, 2018. Based on the distance, direction, and regulatory status, this facility is not considered an environmental concern to the site.

Table 4 – Summary of Off-Site Facilities of Potential Concern

Facility Name/s Address	Distance/ Direction from Site (Approximation by EDR)	Database	Summary
SA Recycling / San Bernardino Central Metal Inc / San Bernardino Recycling 144 S G Street	Approximately 0.24-mile south	RCRA NONGEN / NLR HWTS CERS HAZ WASTE CERS TANKS NPDES SAN BERN. CO. PERMIT WDS CIWQS CERS	This facility was classified as "Not a generator, verified" in 2007 and 2020. According to the CERS HAZ WASTE database, this facility was listed as a hazardous waste generator. This facility accepted inorganic solid waste for recycling. According to the CERS TANKS database, this facility was listed as having a petroleum aboveground storage tank (AST). According to the SAN BERN. CO. PERMIT database, this facility was listed as having an active APSA 1,320 to 10,000-gallon FAC Capacity permit, a hazardous materials 4-10 chemicals permit, a large quantity generator permit, and an appliance recycler permit. This facility was classified as an industrial facility that treats and/or disposes of liquid or semi-solid wastes from any servicing, producing, manufacturing or processing operation of whatever nature, including mining, gravel washing, geothermal operations, air conditioning, ship building and repairing, oil production, storage and disposal operations, water pumping. According to the CERS database, several violations were recorded against this facility in 2014, 2017, and 2021 for administrative recordkeeping, each of which achieved compliance. Based on the distance, direction, and on the absence of reported leaks or unregulated discharge, this facility is not considered an environmental concern for the site.
Unocal #2281 / Union Oil Service St / Station 2281 300 W 3rd Street	Approximately 0.25-mile east	LUST HIST CORTESE SWEEPS UST CA FID UST HIST UST HWTS HAZNET CORTESE CERS	According to the SWEEPS UST database, this facility was listed for two 6,000-gallon gasoline USTs and one 500-gallon waste oil UST. According to the SWRCB GeoTracker database, hydrocarbon-affected soil was reported in the vicinity of the former gasoline USTs in the west-central portion of the facility, extending west toward the property line. Between 1988 and 1992, additional investigations were conducted at the facility. TPH-g and benzene were detected in soil samples analyzed from this facility up to 12,520 and 230 mg/kg, respectively. Groundwater monitoring and sampling were initiated at the facility in November 1988. The groundwater gradient beneath the facility has historically been toward the south. Laboratory analytical data indicated the presence of dissolved-phase hydrocarbons in groundwater beneath the property, extending off-property and downgradient from the facility. Operation of an SVE system was initiated at the facility in August 1994, and continued until October 1995. SVE operations were resumed in March 1997, and continued until December 1997, at which time the SVE system was shut-off due to low influent hydrocarbon concentrations. Approximately 74,400 pounds of hydrocarbons were recovered by SVE from beneath the facility between August 1994 and December 1997. Post-remediation concentrations of adsorbed-phase hydrocarbons indicated that benzene concentrations were reduced notably from pre-remediation concentrations, and low concentrations of petroleum hydrocarbons were detected in soil samples obtained from the off-property confirmation soil boring/monitoring well. In a letter dated December 21, 1998, the Santa Ana RWQCB issued a No Further Action for the facility. Based on this information, direction, and regulatory status, this facility is not considered an environmental concern to the site.
Signal Oil Co. 173 South G Street	Approximately 0.30-mile south	SEMS-ARCHIVE ENVIROSTOR	According to the SEMS ARCHIVE database, this facility was listed as having an NPL status of "Not on the NPL" based on existing information. This facility was reported from a 1950 telephone directory as a possible facility handling hazardous substances/wastes. In 1983, facility drive-by was conducted which revealed that this facility was inactive and had a large excavation on the property and four pipes protruding from the ground releasing a petroleum fuel odor, potentially associated with the 600-gallon UST that was removed that year. In a 1988 drive-by, the facility was paved, and a new building was erected and occupied by Erlanger Distribution Center. Phone contacts revealed that this facility was used as a small distribution center for cases of oil. Documentation of hazardous waste generation or disposal was not found on the property. According to the DTSC ENVIROSTOR database, this facility has a cleanup status of "No Further Action" as of March 31, 1989. Based on this information, distance, direction, and NPL status, this facility is not considered an environmental concern to the site.

Table 4 – Summary of Off-Site Facilities of Potential Concern

Facility Name/s Address	Distance/ Direction from Site (Approximation by EDR)	Database	Summary
SB Congress LLC (Former Southwest Metal Company) / Southwest Metal Company 740 W Congress Street	Approximately 0.32-mile southwest	ENVIROSTOR DEED SEMS RCRA-LQG ECHO	According to the DTSC ENVIROSTOR database, this facility is listed with a cleanup status of "Certified O&M – Land Use Restrictions Only" as of September 8, 2016. Southwest Metal is an inactive facility that formerly operated as a secondary lead smelter. Operations began in 1976 and continued until 1981. Activities consisted of obtaining large amounts of old batteries, disassembling them, draining the battery acid and storing it in several acid pits, and recovering the lead from the batteries. The lead was then smelted in the facility's furnace. These processes resulted in wastes being generated, including battery casings, acid, lead slag and fly ash. The RWQCB requested the facility to conduct an extensive clean-up that included the removal of hundreds of tons of battery casings and excavation of acid pits that started in 1983 and ended in 1984. The facility was dismantled in 1987 and remained inactive. In 1990, the US Environmental Protection Agency (EPA) conducted a Screening Site Inspection (SSI). Results indicated elevated concentrations of lead (up to 7,700 parts per million), cadmium, chromium, copper, and zinc in soils. Groundwater was encountered at 24.5 feet and releases to groundwater of these contaminants were documented at 30 feet bgs during the SSI. The Voluntary Cleanup Agreement was signed in October 2012. Investigations began in January 2013 and cleanup of impacted soil on- and off-property was conducted in May of 2015. Contaminated soil was excavated and disposed at a hazardous waste disposal facility. The on-property soil was cleaned up to industrial/commercial levels, and off-property soil was cleaned up to residential levels. The facility was backfilled with clean imported backfill material and capped. Quarterly groundwater monitoring was conducted from July 2013 through June 2016. Groundwater was sampled for TPH-g and full carbon range (C6-C44), Polynuclear Aromatic Hydrocarbons (PAHs), and CAM 17 Metals. Groundwater monitoring results indicated that groundwater beneath the facility was not impacted due to property operations. The Land Use Covenant and Environmental Restrictions were recorded with the County of San Bernardino on August 3, 2015. Based on this information, distance, direction, and media affected, this facility is not considered an environmental concern to the site.
Hanford Foundry / Hanford Foundry Co 119 South Arrowhead Avenue	Approximately 0.33-mile southeast	ENVIROSTOR CPS-SLIC VCP DEED CERS SEMS HIST UST RCRA NONGEN / NLR FINDS ECHO	According to the DTSC ENVIROSTOR database, this facility is listed with a cleanup status of "Certified O&M – Land Use Restrictions Only" as of February 28, 2007. The facility was owned and occupied by the Hanford Family from 1892 to 1986. The facility produced commercial pumps and cement and oil tool castings using steel, stainless steel or high temperature alloys. Sand and silica were used as molds for casting the metal products. Foundry operations generated wastes including spent sand and silica. Prior to 1986, a laboratory, a steel foundry with a sand-mixing area, a 1,000-gallon fuel UST, a transformer, an office building, sand bins, a scrap storage area and two buildings of unknown operations were located at this facility. In 1986, the onsite structures were demolished, and the equipment was removed from the property. In May of 1982, U.S. EPA conducted a Site Inspection (SI). The purpose of the Preliminary Assessment (PA) and SI was to review existing information on this property to assess any threats posed to public health, welfare, or the environment, and to evaluate if further action under CERCLA/SARA was warranted. After reviewing the PA and SI, EPA decided that further investigation of the facility was necessary. In 1983, the DTSC conducted a drive-by inspection of the site and documented piles of waste material on the eastern portion of the facility and existing buildings. In 1987, soil at the facility was sampled and analyzed prior to selling the property. Analytical results indicated the presence of various metals in surface soils. In 1988, a second DTSC drive-by inspection documented that the site was a vacant lot. In October 1989, DTSC conducted a PA of the facility for U.S. EPA. Analytical results of soil and groundwater samples collected in 1991 during the SI, and soil samples collected during the ESI in March 1995 indicated the presence of chromium and nickel. In July 2004, the Responsible Parties entered a Voluntary Cleanup Agreement. After characterization activities, the property was deemed to be acceptable for use in commercial/industrial scenarios. This property is currently managed under a Land Use Covenant, effective February 2007. Based on this information, distance, direction, and media affected, this facility is not considered an environmental concern to the site.
Quicksilver Bells Mercury 1019 W 6th Street	Approximately 0.48-mile northwest	SEMS	According to the SEMS database, this facility was listed with an NPL status of "Not on the NPL". The facility is listed as a removal only site with no site assessment work needed. Cleanup at the facility was completed on December 19, 2008. Further details were not provided. Based on the distance and regulatory status, this facility is not considered an environmental concern to the site.

Table 4 – Summary of Off-Site Facilities of Potential Concern			
Facility Name/s Address	Distance/ Direction from Site (Approximation by EDR)	Database	Summary
Newmark Groundwater Contamination Bunker Hill Groundwater Basin	Approximately 0.78-mile north	NPL SEMS US ENG CONTROLS US INT CONTROLS ROD PRP	According to the NPL database, the Newmark Groundwater Contamination, Bunker Hill Groundwater Basin is listed with an NPL status of "Currently on the Final NPL". Four municipal supply wells of Newmark Well Field are in an area of approximately 700 square feet bounded by 48th Street, Magnolia Drive, Reservoir Drive, and the San Bernardino County Flood Control Channel in the Muscoy area north of San Bernardino. The San Bernardino Municipal Water Department closed the four wells in the early 1980s when they were found to be contaminated with high levels of halogenated organic chemicals, including PCE and TCE. An August 1986 report by a consultant to the RWQCB reported possible contaminant sources. The California Department of Health Services installed air stripping towers to remove contaminants from groundwater. The towers were scheduled to be in operation in mid-1988. An additional 10 municipal wells in San Bernardino have also been retired from service due to PCE/TCE contamination. An apparent hydrogeologic barrier, the Pelona Schist outcrop of the Shandin Hills, suggested that contamination of these 10 wells originated from different sources. The closest boundary to the site is approximately 0.79 mile north of the site and upgradient. Based on the distance, this off-site listing is not considered an environmental concern to the site.
San Bernardino Eng Sub-Depot	Approximately 0.86-mile south	FUDS ENVIROSTOR	This facility was listed as an "Inactive – Needs Evaluation as of July 1, 2005. On April 10, 1942, the US Department of the Army leased 70 acres of land from San Bernardino County for a storage and salvage operations facility. Two permits were acquired – one permit with the Pacific Electrical Railway Company allowed the Department of Defense (DOD) use of a railroad spur. The other was an encroachment permit granted by the Division of Highways allowing use of a railroad spur crossing. The property was developed and named San Bernardino Engineer Sub Depot. The preliminary investigation conducted at this property did not reveal evidence of hazardous conditions; however, since the property was used for the storage and handling of explosive materials, a more in-depth investigation was recommended. Based on the distance and direction, this facility is not considered an environmental concern to the site.

It is our opinion that there is a low likelihood that the listings for the other off-site properties listed in the database report represent a REC to the site at the current time. This opinion is based on one or more of the following factors:

- The nature of the database(s) on which the property is listed, and/or because the property was not listed on a database that reports unauthorized releases of hazardous substances;
- Reported regulatory agency status (i.e., case closed);
- Reported nature of the case (i.e., soil contaminated only);
- Reported distance of the property from the site; and/or
- Location of the property in relation to the site with respect to topography or expected groundwater flow direction (southeast).

4.1.2 Non-Geocoded (Unmapped) Listings

Unmapped properties are shown by EDR as Orphan Sites. Twenty unmapped facilities were included in the EDR Radius Map™ report. Based on our reconnaissance of the site vicinity and a review of the unmapped listings, the facilities were not within the applicable search radii and have a low likelihood to have negatively impacted the site.

4.2 Additional Environmental Record Sources

According to the ASTM Standard, "if the property or any of the adjoining properties is identified on one or more of the standard environmental record sources, pertinent regulatory files and/or records associated with the listing should be reviewed." Records were requested from local regulatory agencies for the current site addresses of 144, 160, and 295 Carousel Mall, 605 and 677 West 4th Street, 144 Central City Mall, and current site APNs of 013-421-134, 013-421-138, 013-422-145, 013-423-127 to -129, 013-429-111, 013-430-120, and 013-430-122. Records were also requested for adjoining properties located at 702 West 2nd Street and 187 North F Street. The review of regulatory agency records for the site addresses and/or APNs and two adjoining properties are discussed in the following sections. Other off-site facilities of potential concern to the site were reviewed on online environmental databases (i.e., GeoTracker and EnviroStor), which are discussed in Section 4.1.1. Regulatory records for the site are provided in Appendix D.

4.2.1 California Department of Toxic Substances Control (DTSC)

Ninyo & Moore requested records from the DTSC for the current and historical site addresses/APNs and two adjoining properties. According to representatives of the DTSC, files were not found for the current or historical site addresses and/or APNs, or the two adjoining properties. According to DTSC's online Hazardous Waste Tracking System (HWTS) database, records were found for site address 144 and 295 Carousel Mall, 144 Central City Mall, and the two adjoining properties at 702 West 2nd Street and 187 North F Street.

144 Carousel Mall (Site, Former Montgomery Ward)

According to the DTSC's Hazardous Waste Tracking System (HWTS) database, this site address was listed as an inactive hazardous waste generator (1X Montgomery Ward) and generated approximately 2.205 tons of hazardous waste in February 1993. Information concerning the type of hazardous waste was not provided.

295 Carousel Mall (Site, Carousel Mall)

According to the DTSC's HWTS database, this site address was listed as an inactive hazardous waste generator (City of San Bernardino/Facilities Management, Central City Company LTD, Redevelopment Agency of the City of San Bernardino, LNR San Bernardino LLC DBA Carousel Mall) and generated approximately 0.92 tons of hazardous waste in February 1999, 0.23 tons of hazardous waste in March 2001, 0.69 tons of hazardous waste in November 2004, and 0.31 tons in March 2011. Information concerning the type of hazardous waste was not provided.

144 Central City Mall (Site, Former Montgomery Ward Service Center)

According to the DTSC's HWTS database, this site address was listed as an inactive hazardous waste generator (Montgomery Ward, Montgomery Ward #2220, Montgomery Ward Auto Center #2220, Auto Express 2200) and generated approximately 0.04 tons of hazardous waste in August 1993, 0.54 tons of hazardous waste from March to August 1995 and October to December 1995, and 5.45 tons of hazardous waste in September 1998. Information concerning the type of hazardous waste was not provided.

702 West 2nd Street (Adjoining Property to the Southwest)

According to the DTSC's HWTS database, this adjoining property was listed as an inactive hazardous waste generator (Prestige Station Inc. 507) and generated approximately 0.23 tons of hazardous waste in August 2000. Information concerning the type of hazardous waste was not provided.

187 North F Street (Adjoining Property to the South)

According to the DTSC's HWTS database, this adjoining property was listed as an inactive hazardous waste generator (Unocal Service Station #6968), and generated approximately 1.05 tons of hazardous waste in March 1993. This adjoining property was also listed as an active generator (G and M Oil Company #067), and generated approximately 0.49 tons in 2000, 5.42 tons in 2001, 2.99 tons in 2002, 3.60 tons in 2004, 1.48 tons in 2005, 0.34 tons in 2006, 0.14 tons in 2007, 0.06 tons in 2008, 0.10 tons in 2009, 0.54 tons in 2010, 0.08 tons in 2011, 0.14 tons in 2012, 0.07 tons in 2013, 0.30 tons in 2014, 0.16 tons in 2015, 0.10 tons in 2016, 0.12 tons in 2018, 0.05 tons in 2019, and 0.15 tons in 2021. Information concerning the type of hazardous waste was not provided.

4.2.2 Regional Water Quality Control Board (RWQCB), Santa Ana Region

Ninyo & Moore requested records for the current and historical site addresses and/or APNs and for two adjoining properties from the RWQCB. According to the RWQCB, Santa Ana Region, records are filed by address. Since nine site parcels do not have an associated address, records were not available for these parcels. According to a representative of the RWQCB, Santa Ana Region, files were found on the GeoTracker database for the site address of 677 West 4th Street. Ninyo & Moore's review of these files are summarized in Section 4.2.6.

Files were available for review for the adjoining property located at 702 West 2nd Street to the southwest of the site. The following summarizes Ninyo & Moore's review of the available records.

Harding Lawson Associates (HLA) prepared a Vapor Extraction Test Data Analysis Summary report dated May 27, 1992. During the test, the induced vacuum was measured at five observation wells to calculate the radius of influence of the extraction test at well BH-2. The vapor extraction data collected indicated that air transmission was present between the extraction well and representative observation wells measured during the two tests. Based on the results of the tests, HLA concluded that SVE would be an effective remedial alternative for treating vadose zone hydrocarbon-impacted soil beneath the property.

On June 4, 1993, Delta Environmental Consultants, Inc. (Delta) prepared a Revised Corrective Action Plan (CAP) to reflect existing conditions at the property and to discuss remedial action alternatives not previously considered for the facility. According to the June 1993 CAP, analytical results of soil samples collected during subsurface evaluation activities indicated that soils at this facility were impacted with TPH and benzene, toluene, ethylbenzene, and xylene (BTEX) compounds, with elevated concentrations observed in the vicinity of the former gasoline USTs and the northern fuel dispenser islands. Contoured data suggested that historical releases occurred at the northern end of the former gasoline USTs and at the northern, and possibly southeastern, dispenser islands. Generally, concentrations decreased with depth. Analytical results of groundwater samples indicated that the upper and lower saturated zones were impacted by TPH, BTEX, 1,2-dichloroethane (1,2-DCA), and/or cis-1,2-dichloroethene (cis-1,2-DCE). Historically, the elevated concentrations of TPH, BTEX, and 1,2-DCA were observed in the upper saturated zone, with elevated concentrations observed in the vicinity of the northwestern fuel dispenser island. Four remedial action alternatives were considered: (1) Soil Vapor Extraction (SVE) equipped with a thermal/catalytic off-gas treatment system combined with a groundwater extraction/treatment system, (2) Sparge/Vent network equipped with a thermal/catalytic off-gas treatment system, (3) natural biodegradation with continued groundwater monitoring, and (4) no action. After evaluating the remedial action alternatives, Delta recommended a Sparge/Vent network equipped with a thermal/catalytic off-gas treatment system.

On August 26, 1993, the RWQCB, Santa Ana Region approved the remedial action alternative presented in Delta's Revised CAP with the following considerations: (1) an additional sparge point should be located in the vicinity of BH-1, which exhibited high hydrocarbon concentrations, (2) on-property and off-property monitoring wells are required to observe the effects of the remediation system, and (3) locate and rehabilitate or abandon off-property wells BH-11 and BH-12, which were previously paved over with asphalt.

On June 29, 1998, Pinnacle Environmental Solutions (Pinnacle) prepared a Workplan for Well Abandonment to abandon groundwater monitoring well BH-9, located in the southeastern corner of the property. According to Pinnacle, wells that monitored groundwater in the upper aquifer were screened to approximately 39 feet bgs, and wells that monitored the lower aquifer were screened from approximately 55 to 65 feet bgs. The exception was well BH-9, which was screened from 45 to 50 feet bgs. Well BH-9 was observed to be dry or contained less than 1 foot of water since 1991.

Other technical reports reviewed by Ninyo & Moore for this property are summarized in Section 4.1.1.

4.2.3 San Bernardino County Fire Protection District (SBCFPD)

Ninyo & Moore requested records from the SBCFPD for the current and historical site addresses and/or APNs, and the two adjoining properties. According to the SBCFPD, files were found for site addresses 144 Central City Mall, 295 Carousel Mall, and 677 West 4th Street, and the two adjoining properties located at 187 North F Street, and 702 West 2nd Street. The following summarizes Ninyo & Moore's review of the available records:

144 Central City Mall (Site, Former Montgomery Ward Service Center)

A UST permit, a Hazardous Material Handler permit, and Hazardous Waste Generator permit from early to mid-1980's was reviewed for this site listing. A permit dated August 1, 1986 was reviewed for the removal of a 550-gallon waste oil UST from this site listing. The waste oil tank was removed on September 24, 1986.

On July 21, 2009, a Conceptual Remedial Action Plan was prepared by Gannett Fleming Inc. (Gannett Fleming), for the remediation of petroleum-impacted soil at this site listing. Based on the nature and extent of the contamination at this site listing, Gannett Fleming recommended SVE as the remedial method.

295 Carousel Mall (Site, Carousel Mall)

On September 25, 2000, a Hazardous Material Response report was filed against the site. According to the report, an attempted arson fire at the adjacent property (Harris Building) prompted the request for help in assessing the chemical inventory left behind after closure of the Carousel Mall. The law firm who manages the property was contacted and provided a contractor list and disposal recommendations.

On March 25, 2022, a Source Facility Release report was filed against the site. According to the report, a fire and approximately 100 gallons of mineral oil were released inside an electrical room. The fire and mineral oil release were contained to the electrical room, and waterways were not affected. Cleanup was conducted by a contractor and the complaint was closed.

In a letter dated November 23, 2010, the San Bernardino County Fire Department notified Placo San Bernardino, LLC of the transfer of lead regulatory oversight for this case to the RWQCB, Santa Ana Region.

677 West 4th Street (Site, Former JC Penney Service Center)

Permits to remove and install a waste oil tank were issued on September 8, 1986 and December 15, 1986, respectively. The single-walled waste oil UST was removed on November 18, 1986 and replaced with a double-walled fiberglass waste oil UST.

On April 2, 1992 an application for the removal of a 550-gallon double-walled waste oil UST was submitted for this site listing. The waste oil tank was subsequently removed on May 5, 1992.

702 West 2nd Street (Adjoining Property to the Southwest)

On September 30, 1991, an application for the installation of five and the removal of four USTs was submitted to the San Bernardino County Department of Environmental Health Services for this adjoining property. On May 24, 2000, an application for the removal of an UST was submitted for this adjoining property, which was removed on August 4, 2000. On October 9, 2002, June 10, 2008, May 4, 2017, and June 27, 2017, permits were issued for containment and leak detection system modifications to the USTs at this property.

On October 4, 1993, a Complaint Response report was filed against this adjoining property. According to the report, drums with potentially hazardous waste were stored over 90 days at this facility. Drums were to be hauled off to TPS Technologies Inc. in Adelanto, California for treatment and disposal according to Arco regulations.

On March 15, 2003, Signal Geoscience (Signal) prepared a Fuel Dispenser and Pipeline Removal Confirmatory Soil Sampling Report for this adjoining property. The fuel UST system consisted of four double-walled fuel USTs in a common excavation, six fuel dispensers, and associated piping. The fuel dispensers and pipelines were removed as part of a planned upgrade that included the installation of manways on the tanks, below dispenser containment,

and continuous double-walled piping. Analytical results for the fuel dispenser and pipeline removal confirmatory soil sampling indicated the presence of an older gasoline leak and/or residual soil contamination after site remediation.

187 North F Street (Adjoining Property to the South)

On March 30, 1998, November 1, 2002, August 2, 2004, July 14, 2005, March 20, 2009, August 2, 2011, and September 5, 2019, permits were issued for containment and leak detection system modifications to the USTs, modifications to fill sumps, installation of spill and overfill equipment, and the removal and replacement of the annual space sensors on the UST system at this property.

A Business Emergency/Contingency Plan dated November 8, 2012 was reviewed for this adjoining property, including a Certified Unified Program Agency (CUPA) Compliance Inspection report, a Secondary Containment Testing report, Overfill Prevention Equipment Inspection report, and Monitoring System Certifications. On June 23, 2005 a Secondary Containment Testing Report form indicated that tank annular seal was damaged and not able to come out; the monitoring certification was not completed until the annular seal was replaced and tested.

According to a UST Inspection Report dated June 3, 2004, violations were recorded against this facility, which included failure to submit an updated Business Plan and Leak Detection, Monitoring and Response Plan, and a damaged spill bucket for diesel was not replaced when required. The diesel UST was to be shut down until the spill bucket was replaced.

A Certificate of Compliance was issued by the San Bernardino County Fire Department for this facility on April 3, 2000 for violations that were corrected.

On September 8, 2000, the RWQCB, Santa Ana Region issued a Notice of Violation (NOV) against this facility for failure to submit the requested information/report.

On October 1995, Emcon prepared a Site Quarterly Status Report July 1 – September 30, 1995. According to Emcon, construction, installation, and startup of the vapor extraction system was completed during the report period. Monitoring data revealed that groundwater levels had dropped approximately 25 feet since 1987, and monitoring wells MW-1 through MW-11 were dry during the July 1 to September 30, 1995 reporting period. Other technical reports reviewed by Ninyo & Moore are summarized in Section 4.1.1.

4.2.4 South Coast Air Quality Management District (SCAQMD)

Ninyo & Moore reviewed the SCAQMD Facility Information Detail Search (FIND) website for records regarding the site addresses. Records were not found for site addresses 605 West 4th Street and 160 and 295 Carousel Mall; however, records were found for the following site addresses:

677 West 4th Street (Site, Former JC Penney Service Center)

- The facility was listed for a permit to operate a soil treat vapor extract gasoline equipment which was issued on May 11, 2006 and is currently inactive.
- The facility, Bridgestone/Firestone Inc., Firestone Tire, was listed for a permit to operate CFC-12 Recovery/Recycling (Rule 1411) equipment which was issued on February 7, 1992 and is currently inactive. This facility was also listed for a permit to operate Service station storage & dispensing gasoline, and selective catalytic reduction equipment. These permits were issued on April 3, 1985 and are currently expired.

144 Central City Mall (Site, Former Montgomery Ward Service Center)

- The facility, Montgomery Ward & Co, was listed for a permit to operate Service station storage & dispensing gasoline, and amine (or dea) regeneration equipment, which were issued on March 1, 1983 and are currently inactive.

144 Carousel Mall (Site, Former Montgomery Ward)

- The facility, Montgomery Ward, was listed for a permit to operate an electric charbroiler, and CFC-12 Recovery/Recycling (Rule 1411) equipment. The permits for the electric charbroiler were issued on September 7, 1990 and March 31, 2000 and are currently inactive. The permit for the CFC-12 Recovery/Recycling (Rule 1411) equipment was issued on April 28, 1992 and is currently inactive.

4.2.5 California, Department of Conservation, Geologic Energy Management Division (CalGEM)

Ninyo & Moore reviewed the CalGEM Well Finder Website for information regarding potential oil and gas wells in the vicinity of the site. The site is not within the administrative boundaries of an oil/gas field. Oil & gas wells were not found within a mile-radius of the site.

4.2.6 Online Regulatory Databases

Online regulatory databases were reviewed by Ninyo & Moore to supplement the environmental database search conducted by EDR. The following is a summary of information.

Table 5 – Online Regulatory Databases	
Online Database/Website	Findings
California Department of Toxic Substances Control (DTSC) EnviroStor	The site was not included in the EnviroStor database. Off-site facilities were reviewed on EnviroStor for pertinent information, which are discussed in Table 5 of Section 4.1.1.
State Water Resources Control Board GeoTracker	The site was included in the GeoTracker database. The on-site listings were reviewed for pertinent information, which is discussed in Table 4 of Section 4.1.1. Additional information concerning the former Montgomery Ward Service Center (144 Center City Mall) and the former JC Penney/Firestone Store (677 West 4th Street) are discussed below and presented on Figure 3. Off-site facilities were reviewed on GeoTracker for pertinent information, which are discussed in Table 5 of Section 4.1.1.

144 Central City Mall (Site, Former Montgomery Ward Service Center)

On December 11, 2018, Ninyo & Moore submitted a Supplemental Site Assessment and Soil Vapor Extraction Pilot Test Work Plan in response to the RWQCB's October 1, 2018 letter requesting additional assessment in the vicinity of the USTs, clarifier, fuel dispensers and underground piping, and former petroleum operations at the former Montgomery Ward Service Center. In July 2019, Ninyo & Moore conducted a supplemental site assessment (SSA) and a soil vapor extraction (SVE) pilot study at the site listing to evaluate the vertical and lateral extent of TPH-g and BTEX-impacted soils associated with the former USTs, fuel lines, and dispenser island. The SSA consisted of the advancement of six soil borings (SB-23 through SB-28); two of the soil borings were converted to two triple-nested SVE wells, and three soil borings were converted into soil vapor monitoring probes (VMPs). Results of the SSA indicated TPH-g in soil at concentrations ranging from non-detect to 14,300 milligrams per kilogram (mg/kg). During the SSA, borings were advanced up to a depth of approximately 169.5 feet bgs; however, groundwater was not encountered. Results of the SVE Pilot Study indicated that an estimated 35,000 pounds (lbs) of TPH-g was present in the soil beneath the former Montgomery Ward Service Center and an estimated 235 lbs of TPH-g was present in the soil vapor beneath the former Montgomery Ward Service Center from the surface to 80 feet bgs.

On August 27, 2020, Ninyo & Moore submitted a Conceptual Site Model (CSM) and Additional Site Assessment Work Plan to the City of San Bernardino for the former Montgomery Ward Service Center. According to Ninyo & Moore's August 2020 CSM, the USTs and other potential sources of contamination at the former Montgomery Ward Service Center included three 10,000-gallon former USTs used for gasoline and other TPH products (removed in the mid-to-late 1980s), one 550-gallon former UST used for waste oil (removed in the mid-to-late 1980s), the former dispenser island and associated product piping from the former USTs (piping likely still present), one clarifier located on the northwest side of the facility (still

present at the site), hydraulic lifts used for vehicle maintenance and repair (still present at the site), and hazardous material storage.

In August 2021, Ninyo & Moore conducted additional site assessment to evaluate the lateral extent of TPH-g impacted soil in the vicinity of the existing clarifier and waste oil tank, and in soil vapor. Results of this additional assessment indicated that one soil sample (SB-30-25) had a TPH-g concentration of 24,500 mg/kg, which exceeded the regulatory environmental screening level (ESL) for TPH-g of 430 mg/kg. Additionally, benzene (0.499 mg/kg @SB-34A-40), ethylbenzene (417 mg/kg @SB-30-25) and naphthalene (5.95 mg/kg @ SB-29-22 and 100 mg/kg @ SB-30-25) were the three VOCs that exceeded their respective ESLs in soil. Based on the on-going assessment activities and open case with the RWQCB, this site listing is considered a REC.

677 West 4th Street (Site, Former Firestone/JC Penney Service Center)

According to the ENTRIX, Inc. (ENTRIX) Soil Remediation Report, dated March 28, 2006, three 10,000-gallon gasoline USTs were removed from the site in 1985. The USTs were removed prior to establishment of reporting requirements; accordingly, regulatory records for the removal were not available. A 1,000-gallon waste oil UST was removed in 1986, and the County San Bernardino Environmental Management Group issued a “no further action” letter for the UST. According to the ENTRIX report, an initial assessment was conducted by Calvada Environmental Services in July, 2002. Calvada evaluated areas of environmental concern reported in a previous Phase I ESA, which included a clarifier (observed during the site reconnaissance; Sections 5.2 and 5.4), a former 1,000-gallon waste-oil UST, 13 hydraulic hoists, three former 10,000-gallon gasoline USTs, and the former gasoline dispensing area. Twelve soil borings were advanced to depths ranging from approximately 10 to 40 feet bgs, with soil samples collected every ten feet. Seventeen soil samples were analyzed for TPH-g and VOCs. Nine of the soil samples were analyzed for total recoverable petroleum hydrocarbons (TRPH). TPH-g, TRPH, BTEX, n-butylbenzene, isopropyltoluene, 4-isopropyltoluene, naphthalene, n-propylbenzene, and 1,2,4-trimethylbenzene were detected in soil samples at various depths between 10 and 40 feet bgs. Of the detected compounds, concentrations of benzene and ethylbenzene exceeded the EPA Region 9 Preliminary Remediation Goals (PRGs) for industrial land use.

A site assessment was conducted by ENTRIX in February 2004. ENTRIX advanced five soil borings to depths from approximately 40 to 89 feet bgs, installed a soil gas extraction well at a depth of 35 feet bgs, and installed a groundwater monitoring well at a depth of 89 feet bgs. Groundwater was encountered at approximately 79 feet bgs. Twenty-one soil samples, three

soil gas samples, and one groundwater sample were collected. Soil samples were analyzed for TPHg and BTEX. TPHg was detected up to 540 mg/kg. Benzene was detected up to 3.1 mg/kg, which exceeded the EPA Region 9 PRG. TPHg and BTEX were not detected in the groundwater sample. A pilot test was conducted at the soil gas extraction well. Levels of detectable analytes in soil gas were reduced from 51,300 to 19,400 parts per million by volume (ppmv) for TPH-g, 1,770 to 851 ppmv for benzene, and 1,450 to 623 ppmv for methyl tert butyl ether (MTBE).

A site assessment was conducted by ENTRIX in August 2004. ENTRIX advanced three soil borings to depths between approximately 41 and 86 feet bgs, installed a soil gas extraction well, and conducted an 8-hour soil gas extraction test. Twelve soil samples, four soil gas samples, and a grab groundwater sample were collected. Soil samples were analyzed for TPHg, BTEX, and MTBE. TPH-g was detected up to 31,000 mg/kg. Benzene was detected up to 120 mg/kg. Detected concentrations of BTEX, 1,2,4-trimethlybenzene, and 1,3,5-trimethylbenzene exceeded their respective EPA Region 9 PRGs for industrial land use. The groundwater sample had detectable concentrations of TPHg and BTEX, with the detected concentration of benzene in groundwater exceeding the EPA maximum contaminant level (MCL). The pilot soil gas extraction test revealed that the level of detectable TPHg was reduced from 68,000 to 59,000 ppmv. Detectable levels of benzene were not reduced in the pilot test. MTBE was not detected in soil gas samples collected in the pilot test. The vertical extents of impacts to soil were limited between approximately 15 and 30 feet bgs. Elevated impacts were along the eastern side of the 677 West 4th Street building.

Soil remediation activities commenced at this site listing on March 18, 2005, in accordance with the Corrective Action Plan dated October 26, 2004, which was approved by the RWQCB in a letter dated November 23, 2004. Soil remediation activities were conducted by ENTRIX to reduce the mass of petroleum hydrocarbons present in soil from approximately 15 to 30 feet bgs in the eastern portion of the site listing. As a remedial option, ENTRIX proposed soil vapor extraction from two soil vapor wells located to the east of the former JC Penney/Firestone Service Center, with semi-annual groundwater monitoring from monitoring well MW-1. The remediation system was situated within a fenced enclosure, and the unit was manifolded to vapor extraction wells VEW-1 and VEW-2 which were screened from 15 to 35 feet bgs and 20 to 30 feet bgs, respectively. The system was permitted for various locations by the South Coast Air Quality Management District (SCAQMD), and was operated in accordance with the permit specifications. The system was in operation between March 2005 and March 2006. Between November 14, 2005 and January 31, 2006, the remediation system extraction was modified to not extract from VEW-2, since elevated soil vapor

concentrations were emanating from VEW-1. On January 31, 2006, the system operation was modified to extract from both VEW-1 and VEW-2 again. Due to the one-year time limit on the SCAQMD Various Locations permit, the system was subsequently shutdown on March 14, 2006. An application for a site-specific permit was submitted in March 2006. Findings of the soil remediation system performance between startup on March 18, 2005 and shut down on March 14, 2006, indicated that the system soil vapor influent concentrations had decreased from a concentration of 34,000 ppmv for TPH-g in a sample collected after system start-up to concentrations ranging between 820 and 1,900 ppmv between January 5, 2006 and March 14, 2006.

A request for site closure was submitted to the RWQCB on March 28, 2006. In September 2007, two soil borings were advanced, with one soil boring converted into VEW-3 and the other soil boring converted into MW-2. Soil remediation activities at this site listing were suspended pending a decision on the closure request. In a letter dated March 20, 2008, the RWQCB confirmed completion of the site investigation and remedial activities and granted No Further Action (NFA) related to the USTs. On April 28, 2008, monitoring wells MW-1 and MW-2 and VEW-1 through VEW-3 were abandoned in accordance with the San Bernardino County requirements by grouting from the bottom of the well to 5 feet bgs with cement-bentonite grout, over-drilling the upper 5 feet, and backfilling with cement-bentonite grout. Between April 29 and April 30, 2008, the former remediation system infrastructure was removed. The closed LUST case at the former JC Penney/Firestone Service Center is considered a HREC. Records indicating subsurface evaluations for the current clarifier at the former service center were not found. The presence of a three-stage clarifier at this site listing is considered a REC for the site. The underground hydraulic lists are further discussed in Section 5.2.

4.3 Physical Setting

The following table summarizes topographic, geologic, and hydrogeological conditions in the vicinity of the site, based upon the referenced documents review and/or our visual reconnaissance of the site.

Table 6 – Physical Setting		
Physical Settings	Reference	Summary
Topography	A,B	The site elevation is approximately 1,060 feet above mean sea level (MSL). The site vicinity is relatively flat, with regional topography sloping gently to the southeast.
Geology	C,D	The site is located within the San Bernardino Valley, south of the San Bernardino Mountains, comprising part of the Transverse Ranges. The San Bernardino Mountains are approximately northwest-southeast trending. The mountains were uplifted by left-lateral motion along the San Andreas Fault Zone and reach elevations of 11,502 feet at the San Gorgonio Peak. San Bernardino Mountain Lithology consists largely of quartz diorite, quartz monzonite, granodiorite, a banded gneiss, schists, and intrusive rocks. The site is underlain by young alluvium characterized by slightly to moderately consolidated silt, sand, and gravel deposits.
Surface Water	E	Surface water bodies are not present on the site. The nearest surface water body is a 6.62-acre riverine habitat, Warm Creek, which is approximately 0.25 miles southeast of the site.
Groundwater	D, F	The site is located within the Bunker Hill Groundwater Basin Sub-basin, which encompasses the San Bernardino Valley Area. Water drawn from local shallow aquifer is generally of poor quality. Water intended for potable use is pumped from the Bunker Hill Basin at depths of several hundred feet. The Bunker Hill Sub-basin recharges primarily from surface water runoff from the San Bernardino Mountains. According to GeoTracker, recent groundwater information for the site was collected in November 2007, when groundwater was encountered during a subsurface evaluation at approximately 104 feet bgs (B&C, 2007b). According to the DTSC EnviroStor website, groundwater was measured between 130 and 132 feet bgs in a monitoring well at SB Congress, LLC (former Southwest Metal Company at 740 Congress Street), approximately 2,200 feet south of the site, in September 2014. During a previous site assessment in August 2019, groundwater was not encountered at depths of up to 169.5 feet bgs. It is probable that previous evaluations into groundwater at the site were drawing from a perched zone during a time when groundwater was present. Groundwater is anticipated to flow to the southeast, in the general direction of regional topography.

References:
A – Google Earth™
B – United State Geological Survey, 2018, San Bernardino South and North Quadrangles, California 7.5 Minute Series
C – USGS National Geologic Map Database, 2022, MapView, https://ngmdb.usgs.gov/mapview/?center=-118.33,33.934&zoom=15, accessed in April.
D – Ninyo & Moore's, 2020, Conceptual Site Model and Additional Site Assessment Work Plan, Former Montgomery Ward Service Center, 144 Central City Mall, San Bernardino, California, dated August 27.
E – United States Fish and Wildlife Service National Wetlands Inventory, 2022, Wetlands Mapper website (https://www.fws.gov/wetlands/data/mapper.html) accessed in April.
F – State Water Resources Control Board (SWRCB), 2022, GeoTracker webpage http://geotracker.waterboards.ca.gov/., accessed in April.

4.4 Site Historical Use Information

Ninyo & Moore conducted a historical record search for the site. This included a review of city directories, historical fire insurance maps, historical aerial photographs, topographic maps, and building department records. The following sections summarize information obtained from the historical sources utilized for this assessment.

4.4.1 City Directories

Available historical reverse street directories from 1922 through 2017 were researched by EDR. The site addresses 160 Carousel Mall and 144 Central City Mall were not listed on the city directories. The site and adjoining property addresses were listed for the following:

144 Carousel Mall (Site, Former Montgomery Ward)

- 2003: Portrait Solutions

- 1994, 1999: Floodman G Allen Optometrist in Montgomery Ward, G Allen Floodman OD
- 1994, 1996, 1999: Miracle Ear Centers, Miracle Ear Hearing Center
- 1999: Montgomery Ward & Company Apparel Store, Montgomery Ward & Company Electric Avenue, Montgomery Ward & Company Other Departments, Montgomery Ward & Company Rooms & More
- 1999: Montgomery Ward & Company Auto Express
- 1999: Montgomery Ward Portrait Studio
- 1994: Associated Family Photography
- 1994: Cole National
- 1994: Montgomery Ward AC
- 1994: Pro Jersey of San Bernardino

295 Carousel Mall (Carousel Mall)

- 2008: Asthar International Spa
- 2003, 2008: Bayside Watch
- 2008: Cardtronics
- 2008: Jackson Hewitt Tax Service
- 2003, 2008: Michelles Jewelry
- 2008: Pauline Design Inc.
- 2008: Yu Me Café
- 2003: Alices BTQ Antiques Collectable & Gift
- 2003: Empire Café
- 2003: Wireless Connection
- 1996: Building
- 1996: Carousel Mall
- 1996: Interstate Antiques
- 1996: Mrs Fields Cookies

605 West 4th Street (Former JC Penney Service Center)

- 2003, 2008: XXXX (not listed)
- 1970: San Bernardino Branch
- 1955: Donson Jos

677 West 4th Street (Former JC Penney Service Center)

- 2003, 2008: XXXX (not listed)
- 1994: Firestone Tire & Svc Ctr

- 1991: Central City Mall
- 1991: Firestone Master Care Service Centers San Bernardino
- 1949, 1955: Cavender J M, Cavender J M 2d hd
- 1955: Valenzuela Nieves
- 1942: Swaim L E
- 1936: Haley L W
- 1930: Sullivan A J
- 1922: Carson W S
- 1922: Clute W G

702 West 2nd Street (Adjoining property to the Southwest)

- 2003, 2004, 2008, 2009, 2014, 2017: In & Out Smog Test Only, In & Out Smog
- 2017: AMPM
- 2014: Arco Gas
- 2009: Totally Hair & Nail
- 1975, 1981, 2004, 2009: Prestige Stations Inc., Prestige Stns Inc
- 2008: Stein Veda
- 2004: Occupant unknown
- 2003: Verdi Mehran
- 1994, 1996, 1999: Smog Pros
- 1991: MP & G Tune Up Center
- 1981: Stevens R E

187 North F Street (Adjoining property to the South)

- 2017: 24/7 Locksmith
- 2014: Chevron Station San Bernardino
- 2009: Chv G&M Oil LLC
- 1996: Shirdel S Unocal
- 1994: Mc Clellans Unocal
- 1981: Fotowat Corp
- 1981: USA Petroleum Corp
- 1955: Am Feed & Fuel Co

A copy of the City Directory Report is provided in Appendix E.

4.4.2 Sanborn® Fire Insurance Maps

Various Sanborn® Fire Insurance maps were provided for the site and vicinity from 1885 to 1969. The Certified Sanborn Map Report is provided in Appendix E.

Table 7 – Sanborn® Fire Insurance Maps Summary

Date	Summary
1885	The central and western portions of the site were unmapped. Two artesian wells were depicted on the northeastern portion of the site. A lumber yard was depicted on the southeastern corner of the site. The road, E Street (formerly Salt Lake) was depicted adjoining the site to the east, and 3rd Street, was depicted traversing the east-central portion of the site. San Bernardino Brewery was depicted adjoining the site to the north. A hotel and residential dwellings were developed adjoining the site to the east. The County Courthouse and jail were developed northeast, adjoining the site.
1887 1888 1891	In 1887, the Russ Lumbar and Mill Co. was depicted on the southeastern portion of the site. The road, F Street, was depicted traversing the site from north to south, and Court Street and 3rd Street were depicted traversing the site from east to west. A paint shop was depicted west of 3rd Street and F Street. Livery and feed yards and a wood and coal yard were observed on the east-central portion of the site. Residential dwellings and carriage repositories were developed on the central and eastern portions of the site. By 1887, a lumber yard was developed adjoining the site on the northeastern corner, and the St. Charles Hotel was developed adjoining the east-central portion of the site. The road, 4th Street, was depicted adjoining the site to the north, and 2nd Street was depicted adjoining the site to the south. By 1888, a Grand Rapids Furniture Company was developed on the northwest corner of 3rd Street and F Street, and a skating rink was developed on the northeastern portion of the site. By 1891, the Southern California Soap Co. was depicted on the southeastern corner of the site. The western portion of the site was unmapped in the 1887, 1888, and 1891 Sanborn® Fire Insurance maps.
1894 1906	By 1894, the Redlands Colton & Riverside Motor Line was depicted traversing and terminating in the southeastern portion of the site. A laundry shop was developed on the southeastern corner of 3rd Street and F Street, and a machine shop was developed east of G Street and adjoining 3rd Street. By 1906, Santa Fe Steam Laundry was developed on the southeastern corner of G Street and 3rd Street. By 1906, the Southern Pacific Railroad Yard was depicted on the southeastern portion of the site, with railroad rights-of-way traversing the southeastern portion of the site. An auto repair shop and the San Bernardino Steam Laundry were developed on the northeastern portion of the site. By 1906, the adjoining property to the north, south, and west were primarily residential, with the exception of the San Bernardino Lumber & Box Co. which was developed adjoining the site to the south, and the J.B. Gill Lumber Co. which was developed on the southwestern portion of the site and adjoining property. By 1906, a hospital was developed at the site, on the southeastern corner of 4th Street and F Street.
1950 1951 1953 1954	By 1950, an auto repair and painting shop was developed on the southeastern corner of the site. The Sears Roebuck & Co. Department store was developed on the southeastern portion of the site, and the Harris Co. Department store adjoining the site to the east. The Pacific Electric Freight Station was developed within the Southern Pacific Railroad Yard. Berkeley Avenue and Baptist Alley were depicted on the southwestern portion of the site. Auto repair and metal paint spray booth shops were developed on the southwestern and northwestern corners of F Street and Baptist Alley. A neon sign manufacturing and painting shop was developed on the southeastern corner of Baptist Alley and G Street. A dry cleaner was developed north of Baptist Alley and Berkeley Avenue. Several auto repair and paint spray booths were developed on the northern portion of the site. By 1950, two gasoline and oil stations and auto repair shops were developed within the west-central portion of the site, and a third gasoline and oil service station and auto repair shop were developed at the site on the southwestern corner of 4th Street and F Street. A used auto sales lot was developed at the site, on the southeastern corner of 4th Street and F Street. An auto sales lot was developed adjoining the site on the northeast corner of 4th Street and F Street. An auto repair shop and gasoline and oil service station were developed adjoining the site to the west. Gasoline and oil service stations were developed adjoining the site to the southeast and on the northeastern and southeastern corners of E Street and 2nd Street. By 1950, the Courthouse and jail were removed. By 1953, the Southern Pacific Railroad Yard, including the Pacific Electric Freight Station and associated railroad rights-of-way were removed from southeastern portion of the site. By 1954, a large rectangular building and parking lot were developed north, adjoining the site.
1956 1957 1958 1959	By 1956, and a gasoline and oil service yard was developed adjoining the site to the west, and a gasoline and oil service station was developed at the site on the southwestern corner of 3rd Street and G Street. The gasoline and oil service station on the southwestern corner of Court and G Street was removed. The auto repair and painting shop on the southeastern corner of the site was removed by 1956. By 1956, the auto sales lot that was developed adjoining the site on the northeast corner of 4th Street and F Street was removed and replaced with Gas Co. offices. A parking lot was developed on the south-central portion of the site. By 1957, the commercial properties adjoining the site to the southeast were removed, and by 1958 a bank was developed adjoining the site, on the southwest corner of E Street and 2nd Street. By 1959, the gasoline and oil service station adjoining the site to the east was removed.

Table 7 – Sanborn® Fire Insurance Maps Summary	
Date	Summary
1961 1963	By 1961, the auto sales lot that was developed at the site, on the southeastern corner of 4th Street and F Street was removed and replaced with a parking lot. The commercial properties adjoining the site, on the southeastern corner of 2nd Street and F Street were removed.
1969	An office and parking lot was developed adjoining the site, on the southeastern corner of 2nd Street and F Street.

Rails spurs were developed in the southeastern portion of the site from 1894 to 1953. Equipment and materials often historically used in association with railroads, such as lead, ballast materials containing steel slag with potential regulated heavy metal concentrations, total petroleum hydrocarbon fuel leaks, polychlorinated biphenyl (PCB) leaks, and railroad lubricators utilizing petroleum products, may have been used within the site. In addition, herbicides were often historically applied on railroad ROWs to prevent the growth of vegetation between railroad tracks. Therefore, the presence of railroad rights-of-way (ROWs) on the site is considered a REC.

Dry-cleaning facilities were developed in the central portion of the site (south of the Montgomery Ward building) and western portion of the site (southwest of the former Montgomery Ward Service Center) from 1950 to 1969. The presence of former dry-cleaning facilities on the site is considered a REC.

Gasoline service stations were developed in the northern portion of the site (east of the former JC Penney Service Station), in the western portion of the site (west of Montgomery Ward building, southwest of the Montgomery Ward building), and on the western edge of the site (intersection of West 3rd Street and North G Street) from 1950 to 1969.

Paint spray booths, associated with auto repair facilities, were developed in the central portion of the site (south of the Carousel Mall) and in the northeastern portion of the site (western portion of the parking structure) from 1950 to 1959. In addition, two body works and paint spraying facilities were developed in the western portion of the site (west of the former Montgomery Ward building) from 1950 to 1969. The presence of former paint spray booths and auto paint spraying facilities on the site is considered a REC.

A plating facility was developed in the western portion of the site (west of the Montgomery Ward building) from 1950 to 1969. The presence of a plating facility on the site is considered a REC.

4.4.3 Historical Aerial Photographs

Historical aerial photographs were provided by EDR for select years from 1930 through 2016. A 2021 aerial photograph was reviewed online using Google Earth™. A listing of the photographs reviewed and summary of notable observations from the photograph review are provided in the table below. EDR-provided aerial photographs are included in Appendix E.

Table 8 – Aerial Photographs Summary

Date	Source	Site Summary	Site Vicinity Summary
1930	A	The site was developed as industrial, commercial, retail, and residential properties. West 3rd Street and Court Street are depicted running west to east through the site. Berkeley Avenue is depicted running through the southern portion of the site, and North G Street and North F Street are depicted running north to south across the site. A rail yard was developed in the southeast portion of the site.	The site was bound to the north by West 4th Street, to the south by West 2nd Street, to the east by North E Street, and to the west by North H Street. The site vicinity was developed with industrial, commercial, retail and residential properties, and a railroad yard to the south of the site.
1938 1949	A	Two gasoline service stations were developed in the northern portion of the site (one removed by 1949), and three gasoline service stations were developed in the western portion of the site.	The site vicinity to the southeast was developed with additional commercial structures. The site vicinity to the northeast was developed with additional commercial structures and a parking lot.
1953 1959 1966	A	By 1953, a large parking lot was developed on the southeastern portion of the site. By 1959, additional parking was developed on the south-central portion of the site.	By 1959, the I-215 Freeway was developed west of the site. Buildings adjoining the site to the southeast were demolished and replaced with a parking lot. A commercial building and associated parking lot was developed adjoining the site to the north. By 1966, additional buildings were depicted north of the site. Additional parking lot was developed adjoining the site to the south.
1968	A	By 1968, the majority of the buildings on the northern and southwestern portions of the site were demolished.	A majority of the buildings on the adjoining properties to the west were demolished. Several buildings on the adjoining properties to the north and south were demolished.
1974	A	The site was depicted with the current site buildings, developed with two structures on the northern and northwestern portions of the site, a multi-level parking garage on the northeastern portion of the site, the Carousel Mall building in the central portion of the site, and parking lots encircling the mall.	By 1974, a gasoline station was developed adjoining the site to the south, along with a large rectangular commercial building. The majority of the residential structures and buildings on the adjoining property to the south were demolished. A gasoline station was also developed adjoining the site to the southwest. By 1974, the Fairview Ford building was developed adjoining the site to the west. The majority of the structures adjoining the property to the northwest were removed. A large commercial building and parking structure was developed adjoining the site to the southeast.
1985 1989	A	The site was similar to that observed in the 1974 aerial photograph.	Shopping centers were developed adjoining the site to the north, south, and southwest. A hotel was developed adjoining the site to the northwest.
2006 2009 2012 2016	A	The site was similar to that observed in the 1989 aerial photograph.	By 2006, a performing arts theatre and movie theatre were developed adjoining the site to the northeast.
2021	B	The site was depicted similar to that observed during the site reconnaissance.	The site vicinity was similar to that observed during the site reconnaissance.

Sources:
A – Environmental Data Resources, Inc.
B – Google Earth™

By 1930, the site was developed as industrial, commercial, retail, and residential properties. By 1974, the site was developed by with two structures on the northern portion (Former Firestone Store at 677 West 4th Street) and the northwestern portion (Former Montgomery

Service Station at 144 Central City Mall) of the site. According to available records, the USTs, dispensers, and associated piping at these two site listings were removed (Section 4.2.6). However, the presence of clarifiers at these locations presents a REC for the site.

4.4.4 Historical Topographic Maps

Historical topographic maps for select years between 1896 and 2018 were provided by EDR from the San Bernardino (1896, 1898, 1901, 1942), San Bernardino North and San Bernardino South (1954, 1967, 1973, 1975, 1980, 2012, 2015, 2018), and Colton (1938, 1943) California Quadrangle Maps. Copies of the historical topographic maps are included in Appendix E.

Table 9 – Historical Topographic Maps Summary

Date	Site Summary	Site Vicinity Summary
1896 1898 1901	The site was depicted as vacant land. The Redlands Colton & Riverside Motor Line railroad track was depicted traversing the southeastern portion of the site. The site is bound to the north by West 4th Street, to the south by West 2nd Street, and to the east by North E Street. Court Street, North G Street and 3rd Street were depicted traversing the site.	The site vicinity consisted of scattered residential properties. The Southern California and Southern Pacific railroad tracks were present approximately 0.25-mile south and 0.20-mile southeast of the site, respectively. The AT&SF Railroad shops, was present approximately 0.28-mile northwest of the site. Lytle Creek Wash was present approximately 0.61-mile southwest of the site.
1938 1942 1943 1954 1967	The site was shaded for urban development by 1942. By 1943, a railroad station was present on the southeastern portion of the site. By 1954, the railroad tracks were not present on the southeastern portion of the site.	The San Bernardino Court House was present approximately 0.31-mile east of the site. By 1967, the I-215 (San Bernardino Freeway) was depicted approximately 0.09-mile west of the site.
1973 1975 1980	By 1973, the site was developed with the current site structures: two structures on the northern and northwestern portions of the site, a multi-level parking garage on the northeastern portion of the site, the Carousel Mall building in the central portion of the site, and parking lots encircling the mall.	By 1973, structures were developed on the adjoining properties to the southwestern and northwestern of the site. By 1973, North G Street was reconfigured to its current orientation, and 3rd Street and Court Street were no longer traversing the site.
2012 2015 2018	The site was depicted similar to its current configuration. Structures were not depicted on the site.	The site vicinity was depicted similar to its current configuration.

4.4.5 Building Department Records

Building department records were searched through the City of San Bernardino Document Management System online database for the site addresses. Permits were not found for site address 144 Carousel Mall Street. Records for site address 160 Carousel Mall were found under the address 160 Central City Mall. The following permit records were noted under various site property addresses.

144 Central City Mall (Former Montgomery Ward Service Center)

- 10/09/97 – Zoning Verification Review.
- 12/18/95 – Permit application to remove and re-roof building.
- 09/13/94 – Permit application for inspection
- 09/30/88 – Permit application to repair face of pole sign.
- 09/24/87 – Certificate of occupancy – Lake Mathews Nursery
- 06/19/86 – Building permit application to re-roof.
- 12/23/85 – Electrical permit application for electrical wiring and install plumbing fixtures.
- 07/20/83 – Building permit application to remodel the interior of the commercial building.
- 01/15/79 – Building permit application to re-roof commercial building.
- 11/18/77 - Certificate of occupancy – Jerry Tulak.
- 04/20/77 - Certificate of occupancy – Pearson & Maynes Entr., Inc.
- 03/02/76 – Permit application to install 44 linear feet of an 8-foot high interior non-bearing partitions with metal studs.
- 08/25/75 – Building permit application to move 8-foot by 10-foot wall, move 7-foot by 10-foot partition, and construct separation wall.
- 01/02/73 –Certificate of occupancy – Dr. Robert W. Marshall
- 09/27/72 – Permit application to construct new signs.
- 07/07/72 – Application for a building permit to construct the foundation and Montgomery Ward retail store.
- 07/07/72 – Certificate of occupancy – Maxim's Beauty Sales, Inc.
- 06/08/72 and 07/19/72– Certificate of occupancy – Montgomery Ward.
- 12/29/71 – Application for a building permit to install automatic fire sprinklers.
- 12/6/71 and 02/18/72 – Application for an electrical permit.
- 11/29/71 – Application for heating, air conditioning and refrigeration permit to install 2 refrigeration units, 8 exhaust fans, 3 space heaters, 2 AH units, 28 strip heaters, 1 compressor.
- 10/20/71 – Application for an electrical permit to erect one temporary pole.
- 10/13/71 – Application for plumbing permit to construct 22 water closets, 47 lavatories, 1 dishwasher, 3 water heaters, 5 urinals, 2 drinking fountains, 25 floor sink drains, 2 slop sinks, 2 disposal and 1 sewer.
- 07/11/90 – Application to install a new sign.

160 Carousel Mall (Central City Mall)

- 09/12/77 – Certificate of Occupancy – Ivan & Tangie Waldmann
- 04/09/73 – Application for a sign permit for new signs.
- 04/13/73 – Certificate of Occupancy – J.C. Penney Co.
- 02/09/73 and 04/27/73 – Application for Certificate of Occupancy – J.C. Penney Co.

- 03/26/73 – Permit application to install a new sign at the 2nd Street parking lot entrance.
- 07/31/72 – Building permit application for the installation of fire sprinkler system.
- 03/08/72 – Application for plumbing permit to install 33 water closets, 39 lavatories, 1 shower, 4 kitchen sinks, 4 water heaters, 6 urinals, 6 drinking fountains, 66 floor sinks/drains, 5 slop sink, 1 sewer, and 1 water softener.
- 01/24/72, 02/16/72, and 03/06/72 – Applications for an electrical permit.
- 01/13/72 – Permit application for heating, air conditioning, and refrigeration permit.
- 12/30/71 – Application for building permit to construct auto accessories sales building including gasoline sales.
- 09/12/72 and 09/13/72 – Application for Certificate of Occupancy - MACCA

295 Carousel Mall (Carousel Mall)

- 09/09/98 – Permit application for the installation of new signs.
- 12/12/91 – Permit application to remodel storefront.
- 01/25/01 – Correction notice – wires holding up T-bar and lights cannot be touching auxiliary ducts, compression posts required at all rooms/areas, and install sprinkler bars.
- 01/18/01 – Correction notice – men and women's bathrooms, handicap toilet shall be 18" to center of closet flanges.
- Correction notice – provide City stamped plans onsite when requesting an inspection.
- 09/05/96 – Permit application for the installation of framing, drywall and doors.
- 08/01/96 – Correction notice for the repair of electrical shortage at disconnect switch under canopy, and to provide approved plan and job card or site at the time of inspection.
- 07/19/96 – Correction notice – ok to temporarily open for business, pending final electrical inspection.
- 07/08/96 – Permit application for the installation of a door.
- 06/26/96 – Permit application for general wiring.
- 04/10/96 – Electrical permit application for installation of illuminated signs.
- 03/01/96 – Permit application for the installation of a non-bearing demising wall.
- 02/06/96 – Permit application for the installation of a channel letter sign.
- 08/23/95 – Permit application to install 3-ton A/C unit.
- 05/08/95 – Permit application to construct offices, storage, metal studs, drywall, electricity, and relocate HVAC system.
- 01/18/95 – Electrical permit application for the installation of a neon channel letter.
- 11/23/94 – Installation of 12 lights in the mall.
- 10/20/94 – Permit application for the installation of a Ferris wheel.
- 12/03/92 – Permit application for the installation of a sound system and two A/C outlets.
- 10/12/92 – Permit application for the construction of a wall sign.
- 09/11/92 – Permit application for the construction of an office building.

- 02/27/92 and 10/08/92 – Building Development Permit Inspections.
- 01/09/92 – Permit application for the remodeling of the storefront and the installation of 30 light fixtures.
- 06/04/91 – Building Development Permit for the wiring of 2 electrical panels, plumbing or two fixtures, piping, and drinking fountains.
- 06/19/90 – Permit application to construct a grid system.

605 West 4th Street (Former JC Penney Service Center)

- 04/06/70 – Permit application to install new signs.

677 West 4th Street (Former JC Penney Service Center)

- 05/15/2013 – Application to demolish two-story, 24-unit apartment building with basement.
- 04/17/84 – Certificate of Occupancy – The Sherwin-Williams Co.
- 04/05/84 – Permit application for sink and sewer alterations.
- 03/16/84 – Permit application for interior alterations.
- 02/24/84 – Permit application for interior alterations.
- 01/12/84 – Permit application for the replacement of two 4-foot by 30-foot signs.
- 05/17/83 – Permit application for the replacement of signs and electricity.
- 04/20/73 – Permit application for the installation of new signs.
- 02/21/73 – Application for Certificate of Occupancy – J.C. Penney Co. retail sales and service.
- 09/30/64 – Commercial Building Permit.
- 09/29/64 – Application for Certificate of Occupancy – parking lot.
- 01/06/64 – Permit application to install two sewer caps.

4.5 Previous Reports

The following sections summarize previous reports for the site that were provided to Ninyo & Moore for review. Copies of the reports are provided in Appendix B.

Brown and Caldwell (B&C) – October 30, 2007 Phase I ESA

The Phase I ESA reported the first use of the site as residential and downtown commercial in the 1880's. Between 1956 and 1969 several historical buildings located on the site were reported in Sanborn fire insurance maps as being used as automotive service centers, gasoline stations, plating and painting businesses, and dry cleaners. In 1972, the industrial, commercial, and residential structures were replaced by the Carousel Mall, which included Montgomery Ward and JC Penney as tenants. Both Montgomery Ward and JC Penney operated automotive service and

gasoline service stations on the western portion of the site. Montgomery Ward and JC Penney ceased operations at the site in 2001 and 2003, respectively.

The B&C Phase I ESA reported the former presence of historical gasoline USTs, a gasoline dispensing island, a waste oil UST, a three-stage concrete clarifier and hydraulic lifts at the former Montgomery Ward Service Center at 144 Central City Mall as RECs. The past use of the site by several automotive repair facilities, gasoline service stations, dry cleaners, and paint facilities which likely used hazardous substances as part of their operations was reported as a REC. Soil and groundwater impacted with gasoline-related TPHs at the former JC Penney/Firestone service center was reported as a REC (case closed by the RWQCB, Santa Ana Region, Section 4.2.6).

Gannett Fleming, Inc. (Gannett Fleming) – February 10, 2010 Supplemental Site Assessment and SVE Pilot Test Work Plan

Gannett Fleming prepared a Supplemental Assessment and SVE Pilot Test Workplan (the Workplan) was prepared to provide additional vertical and lateral delineation of gasoline-impacted soil, evaluate the groundwater gradient, and to estimate the volume of impacted-soil at the former Montgomery Ward Service Center. Based on B&C's October 2007 Phase I ESA, the former Montgomery Ward Service Center was reported as the primary area of concern. The results of previous investigations indicated that the former Montgomery Ward Service Center was impacted with TPH-g and BTEX in the vicinity of the former USTs and dispenser island.

According to the Workplan, four soil borings were proposed to further delineate impacts in the vicinity of the former dispenser island, and five additional soil borings were proposed to further delineate impacts in the vicinity of the former UST network. At each location, each soil boring location would be advanced using a hollow stem auger rig up to approximately 100 feet bgs or groundwater, whichever was encountered first. Soil samples would be submitted to an on-site mobile laboratory and analyzed for TPHg by United States Environmental Protection Agency (EPA) Method 8015M and VOC analysis by EPA Method 8260B.

One groundwater well (MW-3) installation was proposed to evaluate groundwater gradient and further evaluate potential groundwater impacts at the site. After at least 48 hours following well development, the newly installed well (MW-3) and the two existing wells (MW-1 and MW-2) would be gauged and sampled. Groundwater samples would be submitted to an off-site laboratory and analyzed for TPH-g by EPA Method 8015M and VOCs by EPA Method 8260B.

The SVE Pilot Test would consist of a one-day pilot study and the installation of soil vapor extraction and vapor monitoring wells to evaluate the applicability and effectiveness of the SVE technology for removing TPH and VOCs from unsaturated soil at the site. The depths and

locations of the SVE wells would be based on the results of the additional soil investigation, but they would be located within the primary source area so they could be incorporated into the final SVE system design. To monitor vapor response and vapor concentrations, multi-nested vapor monitoring probes would be installed approximately 15, 30, and 45 feet from the nearest SVE well, with probes located within each of the screened intervals.

The Workplan was prepared in response to a July 21, 2009 letter from the San Bernardino County Fire Department, requesting a subsurface investigation be conducted as a result of an unauthorized release from a UST located to the former Montgomery Ward Service Center. This Workplan was subsequently approved by the San Bernardino County Fire Department on August 6, 2010; however, this Workplan was not implemented by the September 8, 2010 deadline. Sections 4.1.1). Records indicating the work plan was implemented were not found.

Law/Crandall, Inc. (Law) – April 19, 1995 Report of Phase I Environmental Site Assessment and Limited Asbestos Survey Update

Law conducted a Phase I ESA and limited asbestos survey of the adjoining property to the east of the site, the former Harris Department Store, located at 300 North E Street. The purpose of their Phase I ESA was to report environmental concerns arising from activities at this property and nearby properties, and the purpose of the limited asbestos Survey update was to locate, sample, and analyze construction materials that may contain asbestos.

Results of the February 1995 Phase I ESA, did not reveal areas of environmental concern with respect to the adjoining Harris Department store.

Results of Law's March 16, 1995 agency file review revealed that hydrocarbon-impacted soil was encountered at Unocal #6968 located at 187 North F Street, adjoining property located south of the site, during routine UST replacement activities in September 1987. According to Law's agency review, AAKO Geotechnical Consultants removed the USTs, advanced five borings, collected soil samples, and installed 16 groundwater monitoring wells at the Unocal #6968 property. Approximately 500 cubic yards of soil were excavated, aerated, and used as backfill material at the Unocal property. Based on Ninyo & Moore's review of off-site properties/facilities listed in the EDR database report, this adjoining property is not considered an environmental concern to the site (Section 4.1.1).

4.6 Adjoining Property History

Adjoining properties to the north, south, and west were primarily residential from 1885 to 1906, with commercial properties on the eastern adjoining properties, with an increase in commercial properties to the north, south, southwest, and northwest from 1950 to present.

5 SITE RECONNAISSANCE

The objective of the site reconnaissance was to obtain information indicating the potential for RECs in connection with the site. Ms. Sonia Cisneros Ortiz conducted the reconnaissance on April 26, 2022. A site plan is provided as Figure 2 and photographic documentation is provided in Appendix A.

5.1 Methodology and Limiting Conditions

Limiting conditions were encountered during the site reconnaissance. At the time of the site reconnaissance, areas within the Carousel Mall were not accessible due to the vast amount of debris on the floor from the dilapidated state of the vacant mall. Electrical service was not provided to the Carousel mall at the time of the site reconnaissance; therefore, visibility was poor in various areas of the mall. These limiting conditions are considered physical limitations and data gaps.

5.2 General Site Setting

At the time of the site reconnaissance, the site was occupied by a vacant shopping center, Carousel Mall. According to Mr. Michael Yarbrough, Real Property Manager of the City of San Bernardino, the mall was constructed in 1972. The site was developed with a two-story building (former Montgomery Ward department store at 144 Carousel Mall) located on the west-central portion of the site, a two-story building (former JCPenney department store at 160 Carousel Mall) was located on the north-central portion of the site, and a two-story internal mall with numerous tenant spaces located on the first and second floors of the shopping mall (295 Carousel Mall). A single-story building was observed on the northwestern portion of the site, which was formerly occupied by the Montgomery Ward Service Center (located at 144 Central City Mall). A basement was observed at the former Montgomery Ward Service Center, which underlined the southwestern portion of the building. A single-story building was observed east of the former Montgomery Ward Service Center, which was formerly occupied by the JC Penney/Firestone Service Center (605 and 677 West 4th Street).

The northeastern portion of the site was developed with a concrete three-level parking structure which was constructed in 1972. The site was developed with asphalt-paved roads and parking lots located on the north, south, and west sides of the site.

According to Mr. Yarbrough, utility services to the site were shut off when the Carousel Mall closed in 2017, with the exception of the fire sprinkler system, which was kept on in case of a fire emergency.

Cracked and peeling paint was observed on the ceiling of several former tenant spaces inside the Carousel Mall. Damaged ceiling tiles, flooring, and drywall was observed in the Carousel Mall, including the former Montgomery Ward Service Center and the former JC Penney/Firestone Service Center. Based on the date of construction of the Carousel Mall (1972), lead-based paint and asbestos may be present in building materials at the site.

A total of eight hydraulically-operated elevators (both passenger and freight elevators) were observed inside the Carousel Mall, which were not operational. The elevator rooms were not accessible during the site reconnaissance. The presence of the hydraulically-operated elevators at the site represent a REC for the site.

An unlabeled 55-gallon steel drum was observed inside a tenant space inside western portion of the Carousel Mall. Leaks or floor staining was not observed in the vicinity of this drum. A second unlabeled 55-gallon drum was observed inside the northeastern portion of the former Montgomery Ward Service Center (144 Central City Mall). Leaks or floor staining was not observed in the vicinity of this 55-gallon drum. The presence of these unlabeled drums is considered a *de minimis* condition.

Oil-based floor staining was observed in the vicinity of the in-ground hydraulic lifts located inside the former JC Penney/Firestone Service Center (677 West 4th Street), and in the basement of the former Montgomery Ward Service Center (144 Central City Mall). Cracks were not observed in the vicinity of the oil-based floor stains. The presence of oil-based staining on concrete pavement is considered a *de minimis* condition.

In-ground hydraulic lifts were observed inside the former JC Penney/Firestone Service Center (677 West 4th Street), and at the former Montgomery Ward Service Center (144 Central City Mall). The presence of the hydraulic lifts at the site represents a REC for the site.

A sump was observed inside the former JC Penney/Firestone Service Center (677 West 4th Street). Leaks or spills were not observed in the vicinity of the sump. The presence of the sump represents a REC for the site.

Dry transformers were observed inside the Carousel Mall; however, they were not operational. Evidence of leaks or staining was not observed in the vicinity of the transformers. Pole- or pad-mounted transformers were not observed at the site.

An underground clarifier was observed adjoining the northern side of the former JC Penney/Firestone Service Center at 677 West 4th Street, and adjoining the northwestern side of the former Montgomery Ward Service Center at 144 Central City Mall. The presence of clarifiers at the site is considered a REC for the site.

The topography at the site is relatively flat, with regional topography sloping gently to the southeast. Surface drainage is expected to flow to nearby storm drains.

5.3 Adjoining Property Observations

Adjoining properties were observed from the site and from publicly accessible vantage points (e.g., streets, sidewalks) during the site reconnaissance. The properties adjacent to the site are as follows and as depicted on Figure 2:

- **North:** West 4th Street, beyond which is a mixed commercial/retail/residential buildings and the California Theatre (562 West 4th Street).
- **South**: West 2nd Street, beyond which is a Chevron gasoline station (187 North F Street) and commercial/retail buildings.
- **East**: North E Street, beyond which are office space and commercial/retail buildings.
- **Northwest:** West 3rd Street, beyond which are mixed commercial and residential properties.
- **Southwest:** North G Street, beyond which are commercial properties, including Shell gasoline station (702 West 2nd Street) and Fairview Ford dealership (292 North G Street).

5.4 Site Observations

Ninyo & Moore evaluated the site for evidence of the following potential environmental concerns:

Table 10 – On-Site Observations

Conditions	Observed or Noted	Comments
Hazardous Substances/Petroleum Products		Not observed
Waste Generation/Storage/Disposal		Not observed
ASTs		Not observed
Potential Evidence of USTs		Not observed
Potential PCB-Containing Equipment	X	Dry transformers were observed inside the Carousel Mall; however, they were not operational. Evidence of leaks or staining was not observed in the vicinity of the transformers. Pole- or pad-mounted transformers were not observed at the site.
Chemical/Petroleum Odors		Not observed
Concrete Patches/Pads		Not observed
Pools of Liquid	X	Pooled liquid (potentially water) was observed in the southeastern portion of the Carousel Mall. Oily water was observed pooled in the basement of the former Montgomery Ward Service Center (144 Central City Mall). The pooled water may have originated from a leaking pipe.
Sewage Discharge Pipes		Not observed
Floor Drains/Sumps	X	Floor drains were observed in the Carousel Mall. Evidence of leaks or stains was not observed in the vicinity of the floor drains. Several storm drains were observed in the parking lot areas.

Table 10 – On-Site Observations		
Conditions	**Observed or Noted**	**Comments**
Elevator	X	A total of eight hydraulically-operated elevators (both passenger and freight elevators) were observed inside the Carousel Mall, each of which was not operational. The elevator rooms were not accessible during the site reconnaissance.
Wells	X	Investigative wells were observed along the northwestern boundary of the former Montgomery Ward Service Center and along the northern and eastern boundary of the former JC Penney/Firestone Service Center.
Drums	X	An unlabeled 55-gallon steel drum was observed inside a tenant space inside western portion of the Carousel Mall. Leaks or floor staining was not observed in the vicinity of this drum. A second unlabeled 55-gallon drum was observed inside the northeastern portion of the former Montgomery Ward Service Center (144 Central City Mall). Leaks or floor staining was not observed in the vicinity of this 55-gallon drum. The presence of these unlabeled drums is considered a *de minimis* condition.
Unidentified Substance Containers	X	Refer to comment in "Drums" above.
Stained Soil or Pavement	X	Oil-based floor staining was observed in the vicinity of the in-ground hydraulic lifts located inside the former JC Penney/Firestone Service Center (677 West 4th Street), and in the basement of the former Montgomery Ward Service Center (144 Central City Mall). Cracks were not observed in the vicinity of the oil-based floor stains. The presence of oil-based staining on the southern end of the car detailing area is considered a *de minimis* condition.
Stressed Vegetation		Not observed
Pits, Ponds, or Lagoons		Not observed
Wastewater Discharges Disposal Systems	X	An underground clarifier was observed adjoining the northern side of the former JC Penney/Firestone Service Center at 677 West 4th Street, and an underground clarifier was observed adjoining the northwestern side of the former Montgomery Ward Service Center at 144 Central City Mall.
Septic Systems/Cesspools		Not observed
Municipal Solid Waste Disposal Areas		Not observed

6 INTERVIEWS

Interviews were conducted by Ninyo & Moore with the objective of obtaining information regarding potential RECs in connection with the site. Interviews with present owners, operators, and/or occupants of the site, as well as other knowledgeable parties as appropriate, is mandated by ASTM E 1527-13. A summary of the interviews conducted is provided in the table below.

Table 11 – Interviews	
Representative	**Summary**
Property Owner	To date, Ninyo & Moore has not received a completed owner questionnaire from the property owner. This is considered a data gap. If information from the completed owner questionnaire alters the findings and conclusions of this report, an addendum will be prepared.
Key Site Manager	Michael Yarbrough of the City of San Bernardino was able to provide information about the site during the site reconnaissance. Mr. Yarbrough was not aware of past environmental issues with the site, including USTs, or spills of hazardous waste.
Past Owners	Past ownership entities were not made available to Ninyo & Moore during the preparation of this ESA. Therefore, interviews with past site owners were not conducted.

7 FINDINGS

Based upon the results of this Phase I ESA, the following findings are provided.

- The site consists of 13 APNs (013-418-128, 013-420-125, 013-421-134, -136, and -138, 013-422-145, 013-423-127 to -129, and -131, 013-429-111, 013-430-120 and -122) located in San Bernardino, California (County of San Bernardino). The associated site addresses include 605 and 677 West 4th Street, 144 Central City Mall, and 144, 160, and 295 Carousel Mall.

- At the time of the site reconnaissance, the site was occupied by a vacant shopping center, Carousel Mall, which included a two-story building (former Montgomery Ward department store at 144 Carousel Mall) located on the west-central portion of the site, a two-story building (former JCPenney department store at 160 Carousel Mall) located on the north-central portion of the site, and a two-story internal mall with numerous tenant spaces located on the first and second floors of the shopping mall (295 Carousel Mall). A single-story building was observed on the northwestern portion of the site, which was formerly occupied by the Montgomery Ward Service Center (located at 144 Central City Mall), and a single-story building was observed east of the former Montgomery Ward Service Center, which was formerly occupied by the JC Penney/Firestone Service Center (605 and 677 West 4th Street).

    - Cracked and peeling paint was observed on the ceiling of several former tenant spaces inside the Carousel Mall. Damaged ceiling tiles, flooring, and drywall was observed in the Carousel Mall, including the former Montgomery Ward Service Center and the former JC Penney/Firestone Service Center. Based on the date of construction of the Carousel Mall (1972), lead-based paint and asbestos may be present in building materials at the site.

    - Eight hydraulically-operated elevators (both passenger and freight elevators) were observed inside the Carousel Mall, which were not operational. The elevator rooms were not accessible during the site reconnaissance. The presence of the hydraulically-operated elevators represent a REC for the site.

    - An unlabeled 55-gallon steel drum was observed inside a tenant space inside western portion of the Carousel Mall. A second unlabeled 55-gallon drum was observed inside the northeastern portion of the former Montgomery Ward Service Center (144 Central City Mall). Leaks or floor staining was not observed in the vicinity of the 55-gallon drums. The presence of these unlabeled drums is considered a *de minimis* condition.

    - Oil-based floor staining was observed in the vicinity of the in-ground hydraulic lifts located inside the former JC Penney/Firestone Service Center, and in the basement of the former Montgomery Ward Service Center. Cracks were not observed in the vicinity of the oil-based floor stains. The presence of oil-based staining on the concrete pavement is considered a *de minimis* condition.

    - In-ground hydraulic lifts were observed inside the former JC Penney/Firestone Service Center and at the former Montgomery Ward Service Center. The presence of the hydraulic lifts at the site represents a REC for the site.

    - A sump was observed inside the former JC Penney/Firestone Service Center. No leaks or spills were observed in the vicinity of the sump. The presence of the sump represents a REC for the site.

    - Dry transformers were observed inside the Carousel Mall; however, they were not operational. Evidence of leaks or staining was not observed in the vicinity of the transformers. Pole- or pad-mounted transformers were not observed at the site.

- Two underground clarifiers were observed adjoining the northern side of the former JC Penney/Firestone Service Center and adjoining the northwestern side of the former Montgomery Ward Service Center (two clarifiers total). The presence of clarifiers at the site is considered a REC for the site.

- Based on historical research, the site was developed as industrial, commercial, retail, and residential properties by 1930. Rails spurs were developed in the southeastern portion of the site from 1894 to 1953. Dry-cleaning facilities were developed in the central portion of the site (south of the Montgomery Ward building) and western portion of the site (southwest of the former Montgomery Ward Service Center) from 1950 to 1968. Gasoline service stations were developed in the northern portion of the site (east of the former JC Penney Service Station) in 1938 (demolished by 1949) and from 1938 to 1966, in the western portion of the site (west of Montgomery Ward building from 1938 to 1953, southwest of the Montgomery Ward building from 1938 to 1968), and on the western edge of the site (intersection of West 3rd Street and North G Street) from 1938 to 1968. Paint spray booths, associated with auto repair facilities, were developed in the central portion of the site (south of the Carousel Mall) and in the northeastern portion of the site (western portion of the parking structure) from 1950 to 1959. In addition, two body works and paint spraying facilities were developed in the western portion of the site (west of the former Montgomery Ward building) from 1950 to 1968. A plating facility was developed in the western portion of the site (west of the Montgomery Ward building) from 1950 to 1968. The site was developed with the current Carousel Mall and associated structures by 1972. The presence of former rail spurs, dry-cleaning facilities, gasoline service stations, paint spray booths, and auto body/paint spraying facilities are considered RECs.

- The site addresses of 144 Central City Mall (former Montgomery Ward Service Center) and 677 West 4th Street (former JC Penney Service Center) were listed on several environmental databases, including RCRA-SQG, FINDS, ECHO, LUST, Hist UST, Cortese, CERS, HWTS, SWEEPS UST, CA FID UST, and EMI.

  - Former Montgomery Ward Service Center: This site listing operated as an automotive service center from 1972 until the mid-1980s, and included three 10,000-gallon gasoline USTs, one 550-gallon waste oil UST, dispensers, clarifier, and underground hydraulic lifts. The USTs were removed in the mid-1980s. Site assessments were conducted starting in 2007, which encountered elevated petroleum hydrocarbons in soil, soil vapor, and groundwater. In 2021, an assessment was conducted to evaluate the lateral extent of TPH-g impacted soil in the vicinity of the clarifier and former waste oil tank. The assessment encountered elevated TPH-g, benzene, ethylbenzene, and naphthalene in soil. Based on the on-going assessment activities and open case with the RWQCB, this site listing is considered a REC.

  - Former JC Penney/Firestone Service Center: Four USTs (three gasoline and one waste oil) were removed from the site in 1985 and 1986. Site assessments were conducted from 2002 to 2004 to delineate the extent of petroleum hydrocarbon impacts in soil. Remediation activities at the site included a soil vapor extraction system, which operated from 2005 to 2006. The site received case closure in 2008. This closed LUST case is considered a HREC. Underground hydraulic lifts and a clarifier were not part of the case closure, and records indicating subsurface evaluations for these features were not found. Therefore, the underground hydraulic lifts and clarifier are considered RECs.

- Several facilities within the site vicinity were listed on several environmental databases. Based on the information provided, adjoining properties were not concerned an environmental concern to the site.

8 OPINIONS

The rationale for concluding whether or not the conditions listed in Section 8, above, do not represent RECs, HRECs, or CRECs (i.e., the presence or likely presence of hazardous substances or petroleum products on a property under conditions indicative of releases, past releases, or a material threat of a release of hazardous substances, pollutants, contaminants, and/or petroleum/petroleum products at the site) is provided below.

8.1 RECs

Underground clarifiers and underground hydraulic lifts were observed at the former JC Penney/Firestone Service Center and former Montgomery Ward Service Center. Based on available records, the current clarifier and hydraulic lifts at the former JC Penney Service Center were not evaluated as part of the LUST case closure in 2008. Site assessment/remediation activities concerning the clarifier and hydraulic lifts at the former Montgomery Ward Service Center are on-going as part of the open LUST case. Due to the propensity for clarifiers and underground hydraulic lifts to release petroleum hydrocarbons and/or polychlorinated biphenyls to the subsurface, the presence of clarifiers and underground hydraulic lifts at the site are considered RECs.

The Former Montgomery Ward Service Center operated as an automotive service center from 1972 until the mid-1980s, and included three 10,000-gallon gasoline USTs, one 550-gallon waste oil UST, dispensers, clarifier, and underground hydraulic lifts. The USTs were removed in the mid-1980s. Site assessments were conducted starting in 2007, which encountered elevated petroleum hydrocarbons in soil, soil vapor, and groundwater. In 2021, an assessment was conducted to evaluate the lateral extent of TPH-g impacted soil in the vicinity of the clarifier and former waste oil tank. The assessment encountered elevated TPH-g, benzene, ethylbenzene, and naphthalene in soil. Based on the on-going assessment activities and open case with the RWQCB, this site listing is considered a REC.

Dry-cleaning facilities were developed in the central portion of the site (south of the Montgomery Ward building) and western portion of the site (southwest of the former Montgomery Ward Service Center) from 1950 to 1968. Due to the propensity for dry-cleaning facilities to use and release tetrachloroethylene (PCE) and other VOCs to the subsurface, the former presence of dry-cleaning facilities on the site is considered a REC.

Gasoline service stations were developed in the northern portion of the site (east of the former JC Penney Service Station) in 1938 (demolished by 1949) and from 1938 to 1966, in the western portion of the site (west of Montgomery Ward building from 1938 to 1953, southwest of the Montgomery Ward building from 1938 to 1968), and on the western edge of the site (intersection

of West 3rd Street and North G Street) from 1938 to 1968. Due to the propensity for gasoline service stations to release petroleum hydrocarbons from USTs to the subsurface, lack of documentation concerning UST removal at the properties, and lack of environmental oversight during the period these gasoline service stations operated, the presence of former gasoline service stations on the site is considered a REC.

Paint spray booths, associated with auto repair facilities, were developed in the central portion of the site (south of the Carousel Mall) and in the northeastern portion of the site (western portion of the parking structure) from 1950 to 1959. In addition, two body works and paint spraying facilities were developed in the western portion of the site (west of the former Montgomery Ward building) from 1950 to 1968. Due to the propensity for paint spray booths to release VOCs to the subsurface and lack of environmental oversight during the period these paint spray booths operated, the presence of former paint spray booths on the site is considered a REC.

A plating facility was developed in the western portion of the site (west of the Montgomery Ward building) from 1950 to 1968. Due to the propensity for plating facilities to release metals, VOCs, and other petroleum hydrocarbons to the subsurface and lack of environmental oversight during the period this plating facility operated, the presence of a former plating facility on the site is considered a REC.

According to historical research, railroad spurs were developed in the southeastern portion of the site from 1894 to 1953. Equipment and materials often historically used in association with railroads, such as lead, ballast materials containing steel slag with potential regulated heavy metal concentrations, total petroleum hydrocarbon fuel leaks, PCB leaks, and railroad lubricators utilizing petroleum products, may have been used within the site. In addition, herbicides were often historically applied on railroad ROWs to prevent the growth of vegetation between railroad tracks. The potential presence of residual chemicals from railroad ROWs on the site is considered a REC.

Eight hydraulically-operated elevators (both passenger and freight elevators) were observed inside the Carousel Mall, which were not operational. The elevator rooms were not accessible during the site reconnaissance. The presence of the hydraulically-operated elevators represent a REC for the site.

A sump was observed inside the former JC Penney/Firestone Service Center. No leaks or spills were observed in the vicinity of the sump. The presence of the sump represents a REC for the site.

8.2 CRECs

CRECs were not encountered during the preparation of this report.

8.3 HRECs

On March 20, 2008, the RWQCB confirmed completion of the site investigation and remedial activities and granted No Further Action (NFA) related to the USTs at the former JC Penney Service station at 605 and 677 West 4th Street. Monitoring wells and vapor extraction wells were abandoned in accordance with the San Bernardino County requirements, and the former remediation system infrastructure was removed. The closed LUST case at the former JC Penney Service Center is considered a HREC with respect to the former USTs.

8.4 De Minimis Conditions

An unlabeled 55-gallon steel drum was observed inside a tenant space inside western portion of the Carousel Mall. A second unlabeled 55-gallon drum was observed inside the northeastern portion of the former Montgomery Ward Service Center (144 Central City Mall). Leaks or floor staining was not observed in the vicinity of the 55-gallon drums. The presence of unlabeled drums is considered a de minimis condition.

Oil-based floor staining was observed in the vicinity of the in-ground hydraulic lifts located inside the former JC Penney/Firestone Service Center, and in the basement of the former Montgomery Ward Service Center. Cracks were not observed in the vicinity of the oil-based floor stains. The presence of oil-based staining on the concrete pavement is considered a de minimis condition.

8.5 Data Gaps

To date, the completed user and owner questionnaires have not been filled out and returned to Ninyo & Moore. These are considered data gaps. If information from the user, or the owner alters the conclusions of this report, an addendum will be prepared.

9 CONCLUSIONS

We have performed a Phase I ESA, in conformance with the scope and limitations of the ASTM Practice E 1527-13, for the Carousel Mall property located in San Bernardino, California. Any exceptions to, or deletions from, this practice are described in Section 1.4 and in the body of this report. This assessment has not revealed RECs in connection with the site, except for the following:

- The current open LUST case for the former Montgomery Ward Service Center is considered a REC.

- The closed LUST case for the former JC Penney Service Center is considered an HREC with respect to the former USTs.
- The presence of clarifiers and underground hydraulic lifts at the former Montgomery Ward Service Center and the former JC Penney Service Center are considered RECs.
- The presence of two former dry-cleaning facilities at the site is considered a REC.
- The presence of five former gasoline service stations at the site is considered a REC.
- The presence of three former paint spray booths on the site is considered a REC.
- The presence of a former plating facility on the site is considered a REC.
- This historical presence of former railroad spurs in the southeastern portion of the site is considered a REC.
- The presence of eight hydraulically-operated elevators at the site is considered a REC.
- The presence of the sump at the site is considered a REC.

10 REFERENCES

ASTM International, 2013, Standard Practice for Environmental Site Assessments: Phase I Environmental Site Assessment Process, Designation E-1527-13.

Brown and Caldwell, 2007a, Phase I Environmental Site Assessment, Carousel Mall, 295 Carousel Mall, San Bernardino, California, 92401, dated October 30.

Brown and Caldwell, 2007b, Preliminary Draft Data Summary, Phase II Environmental Site Assessment, Carousel Mall Shopping Center, 295 Carousel Mall, San Bernardino, California, dated November 16.

California Department of Toxic Substances Control, 2022, EnviroStor website (https://www.envirostor.dtsc.ca.gov/public/), accessed in May.

California State Water Resources Control Board, 2022, GeoTracker website (https://geotracker.waterboards.ca.gov/), accessed in May.

DTSC, see California Department of Toxic Substances Control.

EDR, see Environmental Data Resources, Inc.

Environmental Data Resources Inc., 2022, Certified Sanborn Map Report, Carousel Mall, San Bernardino, CA 92401: dated April 18.

Environmental Data Resources Inc., 2022, EDR Historical Topo Map Report, Carousel Mall, San Bernardino, CA 92401: dated April 18.

Environmental Data Resources Inc., 2022, The EDR Aerial Photograph Decade Package, Carousel Mall, San Bernardino, CA 92401: dated April 18.

Environmental Data Resources Inc., 2022, The EDR-City Directory Abstract, Carousel Mall, San Bernardino, CA 92401: dated April 19.

Environmental Data Resources Inc., 2022, The EDR Summary Radius Map™ Report with GeoCheck®, Carousel Mall, San Bernardino, CA 92401: dated April 18.

Gannett Fleming, Inc., 2010, Supplemental Site Assessment and SVE Pilot Test Work Plan, Carousel Mall, 295 Carousel Mall, San Bernardino, California: dated February 10.

Law/Crandall, Inc., 1995, Report of Phase I Environmental Site Assessment and Limited Asbestos Survey Update, Harris' Department Store, 300 North "E" Street, San Bernardino, California: dated April 19.

Ninyo & Moore, 2018, Supplemental Site Assessment and Soil Vapor Extraction Pilot Test Work Plan, Former Montgomery Ward Service Center, 144 Central City Mall, San Bernardino, California: date December 11.

Ninyo & Moore, 2020a, Revised Supplemental Site Assessment and Soil Vapor Extraction Pilot Study Report, Former Montgomery Ward Service Center, 144 Central City Mall, San Bernardino, California: date August 11.

Ninyo & Moore, 2020b, Conceptual Site Model and Additional Assessment Work Plan, Former Montgomery Ward Service Center, 144 Central City Mall, San Bernardino, California: date August 7.

Ninyo & Moore, 2021, Additional Site Assessment Report, Former Montgomery Ward Service Center, 144 Central City Mall, San Bernardino, California: date November 4.

SCAQMD, see South Coast Air Quality Management District.

South Coast Air Quality District Facility Information Detail (FIND) Database, 2022, http://www3.aqmd.gov/webappl/fim/prog/search.aspx, accessed in May.

State of California, Department of Oil, Gas, and Geothermal Resources, 2022, Well Finder website, http://www.conservation.ca.gov/dog/Pages/Wellfinder.aspx, accessed in May.

State Water Resources Control Board (SWRCB), 2022, GeoTracker webpage

http://geotracker.waterboards.ca.gov/, accessed in May.

United States Fish and Wildlife Service National Wetlands Inventory, 2022, Wetlands Mapper website (https://www.fws.gov/wetlands/data/mapper.html) accessed in May.

United State Geological Survey, 2018, San Bernardino South and North Quadrangles, California 7.5 Minute Series.

11 PROFESSIONAL STATEMENT

As required by 40 Code of Federal Regulations (CFR) §312.21(d) and Section 12.13 of ASTM 1527-13, the following statement is included:

> *I declare that, to the best of my professional knowledge and belief, I meet the definition of Environmental Professional as defined by §312.10 of 40 CFR 312. I have the specific qualifications based on education, training, and experience to assess a property of the nature, history, and setting of the subject property. I have developed and performed the all appropriate inquiries in conformance with the standards and practices set forth in 40 CFR Part 312.*

John Jay Roberts, PG, CEG
Principal Geologist

12 QUALIFICATIONS OF ENVIRONMENTAL PROFESSIONAL

Resumes, which document the professional qualifications, pursuant to 40 CFR §312.10(b)(2), of the persons that prepared and reviewed this report are provided as Appendix F.

FIGURES

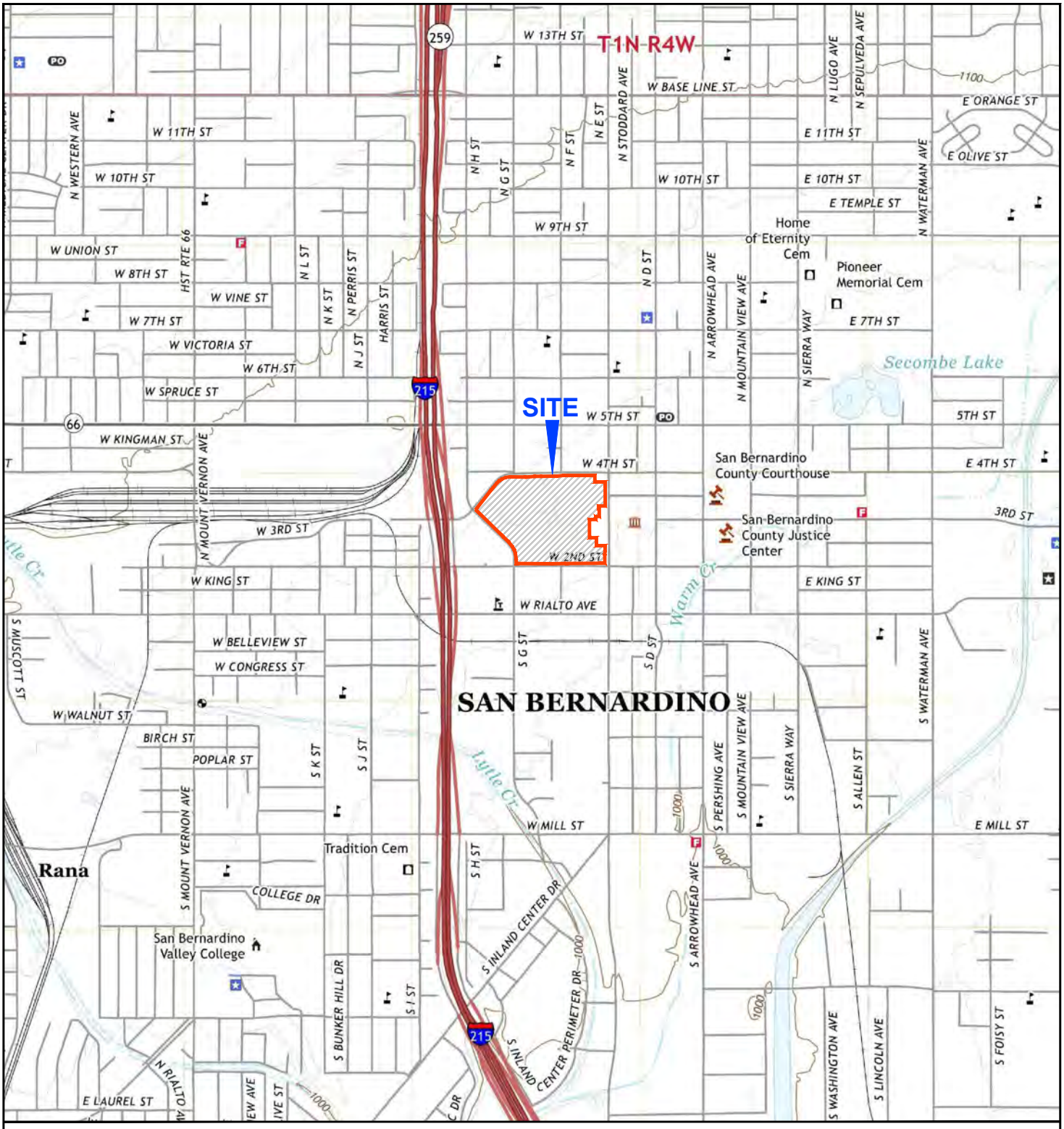

NOTE: DIMENSIONS, DIRECTIONS AND LOCATIONS ARE APPROXIMATE. I REFERENCE: USGS, 2021.

N

FEET

0 2,000 4,000

211809001_SL.dwg 11/04/2021 JDP

FIGURE 1

Ninyo & Moore

Geotechnical & Environmental Sciences Consultants

SITE LOCATION

CAROUSEL MALL
SAN BERNARDINO, CALIFORNIA

211871001 I 5/22

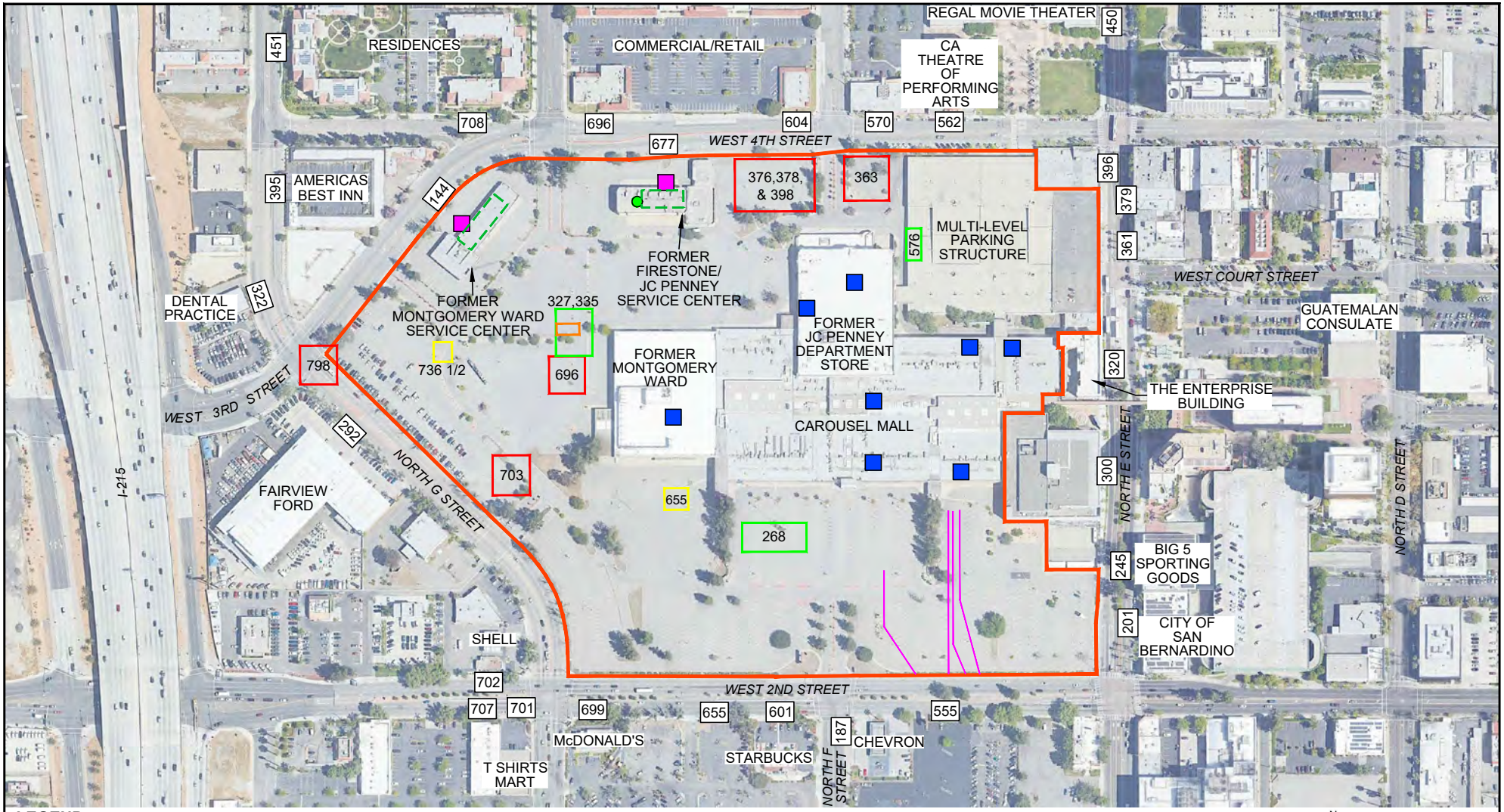

LEGEND

- SITE BOUNDARY
- ELEVATOR
- SUMP
- CLARIFIER
- HYDRAULIC LIFTS
- 702 ADDRESS NUMBER
- FORMER GASOLINE SERVICE STATION
- FORMER DRY CLEANING FACILITY
- FORMER PAINT SPRAY BOOTH
- FORMER PLATING FACILITY 321 & 325 N. G STREET
- FORMER RAILROAD TRACKS

N

FEET 0 350 700

NOTE: DIMENSIONS, DIRECTIONS AND LOCATIONS ARE APPROXIMATE. I REFERENCE: GOOGLE EARTH, 2022.

211871001_FIGURES.DWG 5/18/22 AOB

FIGURE 2

Ninyo & Moore
Geotechnical & Environmental Sciences Consultants

SITE PLAN

CAROUSEL MALL
SAN BERNARDINO, CALIFORNIA

211871001 I 5/22

LEGEND FOR FORMER MONTGOMERY WARD SERVICE CENTER

- **SV-6** — SOIL VAPOR BORING LOCATION (BROWN AND CALDWELL, 2007)
- **SB-1** — SOIL BORING LOCATION (BROWN AND CALDWELL, 2007):
  CB COLLECTED BY CONE PENETROMETER TEST RIG (CPT)
  HSA COLLECTED BY HOLLOW STEM AUGER
  SB COLLECTED BY GEOPROBE
- **CPT-1** — CPT PROFILE (BROWN AND CALDWELL, 2007)
- **MIP-1** — MEMBRANE INTERFACE PROBE (BROWN AND CALDWELL, 2007)
- **MW-1** — LOCATION OF GROUNDWATER MONITORING WELLS (BROWN AND CALDWELL, 2007)
- **SB-26** — SOIL BORING CONVERTED TO SOIL VAPOR PROBE (NINYO AND MOORE, 2019)
- **SB-27/SVE-2** — SOIL BORING CONVERTED TO VAPOR EXTRACTION WELL (NINYO AND MOORE, 2019)
- **SB-28** — SOIL BORING (NINYO AND MOORE, 2019)
- **SB-29** — SOIL BORING (NINYO AND MOORE, 2021)
- **SB-30** — SOIL BORING CONVERTED TO SOIL VAPOR PROBE (NINYO AND MOORE, 2021)
- **SB-33** — SOIL BORING CONVERTED TO VAPOR EXTRACTION WELL (NINYO AND MOORE, 2019)

LEGEND FOR FORMER FIRESTONE/JC PENNEY SERVICE CENTER

- **ESB-15/MW-2** — SOIL BORING/WELL INSTALLED IN SEPTEMBER 2007 BY ENTRIX, INC.
- **MW-1** — MONITORING WELL INSTALLED IN FEBRUARY 2004 BY ENTRIX, INC.
- **ESB-8b/VEW-1** — VAPOR EXTRACTION WELL INSTALLED IN FEBRUARY 2004 BY ENTRIX, INC.
- **ESB-7** — SOIL BORING INSTALLED IN AUGUST 2004 BY ENTRIX, INC.
- **ESB-13** — SOIL BORING INSTALLED IN JULY 2003 BY ENTRIX, INC.
- **SB-7** — SOIL BORING INSTALLED IN JULY 2002 BY CALVADA ENVIRONMENTAL SERVICES INC.

N

FEET 0 50 100

NOTE: DIMENSIONS, DIRECTIONS AND LOCATIONS ARE APPROXIMATE. I REFERENCE: GOOGLE EARTH, 2022.

211871001_FIGURES.DWG 5/25/22 AOB

FIGURE 3

Ninyo & Moore
Geotechnical & Environmental Sciences Consultants

SITE PLAN, FORMER MONTGOMERY WARD AND FIRESTONE/JC PENNEY SERVICE CENTERS

CAROUSEL MALL
SAN BERNARDINO, CALIFORNIA

211871001 I 5/22

APPENDIX A

Photographs



Photograph 1: **Looking north with view of the south-central parking lot, beyond which is the Carousel Mall.**

Photograph 2: **Looking north with view of the loading docks located on the southwestern portion of the Carousel Mall (former Montgomery Ward department store).**

FIGURE A-1

PHOTOGRAPHS

CAROUSEL MALL
SAN BERNARDINO, CALIFORNIA

211871001 | 5/22

Photograph 3: **Looking south with view of the northwestern portion of the site (former Montgomery Ward department store).**

Photograph 4: **Looking south with view of the loading docks located at the former JC Penney department store on the north-central portion of the site.**

FIGURE A-2

PHOTOGRAPHS

CAROUSEL MALL
SAN BERNARDINO, CALIFORNIA

211871001 | 5/22

Photograph 5: **Looking east with view of western entrance to the three-level parking structure located on the northeastern portion of the site.**

Photograph 6: **Looking southwest with view of the eastern entrance to the Carousel Mall multi-level parking structure.**

FIGURE A-3

PHOTOGRAPHS

CAROUSEL MALL
SAN BERNARDINO, CALIFORNIA

211871001 | 5/22



Photograph 7: **Representative view of the multi-level parking structure located on the northeastern portion of the site.**

Photograph 8: **Looking north with view of rooftop parking garage located on the northeastern portion of the Carousel Mall.**

FIGURE A-4

PHOTOGRAPHS

CAROUSEL MALL
SAN BERNARDINO, CALIFORNIA

211871001 | 5/22



Photograph 9: **Looking east with view of a typical freight elevator located on the southern portion of the Carousel Mall.**

Photograph 10: **Looking north with view of a typical corridor inside the Carousel Mall.**

FIGURE A-5

PHOTOGRAPHS

CAROUSEL MALL
SAN BERNARDINO, CALIFORNIA

211871001 | 5/22



Photograph 11: **View of pooled liquid (potentially water) next to a delivery door located on the southeastern portion of the Carousel Mall.**



Photograph 12: **Looking east with an inside view of the eastern portion of the Carousel Mall.**

FIGURE A-6

PHOTOGRAPHS

CAROUSEL MALL
SAN BERNARDINO, CALIFORNIA

211871001 | 5/22



Photograph 13: **Inside view of typical tenant space located on the southeastern portion of the Carousel Mall.**

Photograph 14: **View of electrical panels and dry transformer located inside the northern portion of the Carousel Mall.**

FIGURE A-7

PHOTOGRAPHS

CAROUSEL MALL
SAN BERNARDINO, CALIFORNIA

211871001 | 5/22

Photograph 15: **View of escalators located in the central portion of the Carousel Mall.**

Photograph 16: **View of a 55-gallon drum with unidentified contents inside a former tenant space located on the western portion of the Carousel Mall.**

FIGURE A-8

PHOTOGRAPHS

CAROUSEL MALL
SAN BERNARDINO, CALIFORNIA

211871001 | 5/22

Photograph 17: **View of a former tenant space located on the second floor, inside the Carousel Mall.**

Photograph 18: **Looking east with view of the northern portion of the former JC Penney/Firestone Store at 677 West 4th Street.**

FIGURE A-9

PHOTOGRAPHS

CAROUSEL MALL
SAN BERNARDINO, CALIFORNIA

211871001 | 5/22

Photograph 19: **Looking east with view of the southern portion of the former JC Penney/Firestone Store at 677 West 4th Street.**

Photograph 20: **View of clarifier located adjoining the northern side of the former JC Penney/Firestone Store at 677 West 4th Street.**

FIGURE A-10

PHOTOGRAPHS

CAROUSEL MALL
SAN BERNARDINO, CALIFORNIA

211871001 | 5/22



Photograph 21: **Looking south with view of the inside of the eastern portion of the former JC Penney/Firestone Store at 677 West 4th Street.**



Photograph 22: **View of in-ground hydraulic lifts located inside the former JC Penney/Firestone Store at 677 West 4th Street.**

FIGURE A-11

PHOTOGRAPHS

CAROUSEL MALL
SAN BERNARDINO, CALIFORNIA

211871001 | 5/22

Photograph 23: **View of sump located inside the former JC Penney/Firestone Store at 677 West 4th Street.**

Photograph 24: **View of oil-based floor staining in the vicinity of the in-ground hydraulic lifts inside the former JC Penney/Firestone Store at 677 West 4th Street.**

FIGURE A-12

PHOTOGRAPHS

CAROUSEL MALL
SAN BERNARDINO, CALIFORNIA

211871001 | 5/22

Photograph 25: **View of floor drain inside the former JC Penney/Firestone Store at 677 West 4th Street.**

Photograph 26: **Looking northwestern with view of the southeastern boundary of the former Montgomery Wards Service Center at 144 Central City Mall.**

FIGURE A-13

PHOTOGRAPHS

CAROUSEL MALL
SAN BERNARDINO, CALIFORNIA

211871001 | 5/22

Photograph 27: **Looking northeast with view of clarifier located adjoining the northwestern side of the former Montgomery Wards Service Center at 144 Central City Mall.**

Photograph 28: **Looking northeast with view of the southwestern portion of the former Montgomery Wards Service Center at 144 Central City Mall.**

FIGURE A-14

PHOTOGRAPHS

CAROUSEL MALL
SAN BERNARDINO, CALIFORNIA

211871001 | 5/22



Photograph 29: **Looking northeast with view of the southeastern portion of the former Montgomery Wards Service Center at 144 Central City Mall.**

Photograph 30: **View of in-ground hydraulic lift inside former Montgomery Wards Service Center at 144 Central City Mall.**

FIGURE A-15

PHOTOGRAPHS

CAROUSEL MALL
SAN BERNARDINO, CALIFORNIA

211871001 | 5/22

Photograph 31: **View of 55-gallon drum containing unidentified contents located on the northeastern portion of the former Montgomery Wards Service Center at 144 Central City Mall.**

Photograph 32: **View of oil-based floor staining in the basement in the vicinity of the hydraulic lift system.**

FIGURE A-16

PHOTOGRAPHS

CAROUSEL MALL
SAN BERNARDINO, CALIFORNIA

211871001 | 5/22

Photograph 33: **Looking northwest with view of oily water on the floor of the basement of the former Montgomery Wards Service Center at 144 Central City Mall.**

Photograph 34: **Looking northeast away from the site with view of adjoining property to the northeast.**

FIGURE A-17

PHOTOGRAPHS

CAROUSEL MALL
SAN BERNARDINO, CALIFORNIA

211871001 | 5/22

Photograph 35: **Looking northwest with view of northern parking lot, beyond which is adjoining property to the north of the site.**

Photograph 36: **Looking northwest away from the site with view of W. 4th Street, beyond which is the adjoining property to the northwest.**

FIGURE A-18

PHOTOGRAPHS

CAROUSEL MALL
SAN BERNARDINO, CALIFORNIA

211871001 | 5/22

Photograph 37: **Looking southwest away from the site with view of adjoining property (Fairview Ford at 292 North G Street).**



Photograph 38: **Looking west away from the site with view of North G Street, followed by adjoining property (702 North G Street).**

FIGURE A-19

PHOTOGRAPHS

CAROUSEL MALL
SAN BERNARDINO, CALIFORNIA

211871001 | 5/22

Photograph 39: **Looking southeast away from the site with view of West 2nd Street and North F Street intersection, followed by adjoining property.**

Photograph 40: **Looking northeast with view of adjoining former Harris Department store to the east of the site.**

FIGURE A-20

PHOTOGRAPHS

CAROUSEL MALL
SAN BERNARDINO, CALIFORNIA

211871001 | 5/22

Photograph 41: **Looking southeast away from the site with view of North E Street, followed by adjoining property to the southeast.**

Photograph 42: **Looking northeast away from the site with view of North E Street, followed by adjoining property to the northeast.**

FIGURE A-21

PHOTOGRAPHS

CAROUSEL MALL
SAN BERNARDINO, CALIFORNIA

211871001 | 5/22

APPENDIX B

User and Property Owner Provided Information

PHASE-1 ESA 10/30/07

EXECUTIVE SUMMARY

Brown and Caldwell performed a Phase I Environmental Site Assessment (ESA) for the Carousel Mall and associated buildings located at 295 Carousel Mall, San Bernardino County, San Bernardino, California (Site, Figure 1). This Phase I ESA is intended to serve as an appropriate, commercially prudent, and reasonable inquiry regarding the potential for *recognized environmental conditions* in connection with the Site.

Property Description

The Site is approximately 44.5 acres in size and consists of developed shopping mall with several supplemental buildings surrounding the mall. Please refer to Table 3-1 for ownerships and lot sizes for the Site. The Site is located in an area generally developed for commercial and residential uses in the City of San Bernardino, San Bernardino County, California. The Site is bounded to the west by G Street and 3rd Street, to the north by 4th Street, to the east by E Street and to the south by 2nd Street (Figure 2). The topography of the Site is generally level with a slight gradient to the southeast. The approximate geographic coordinates at the center of the Site are approximately longitude 117° 17' 47.8" West and latitude 34° 6' 18.0" North. The general flow direction of storm water runoff across the Site appears to be toward catch basins located throughout the Site and toward the southeast into the storm drains located on 2nd street. Soil conditions at the Site vary across the Site and with depth with generally silty sand to sandy silts observed to approximately 10 feet below ground surface (bgs) with fine to medium sands occurring between approximately 10 feet bgs and 50 feet bgs. Between approximately 50 and 56 feet bgs, clayey silts to silty clays were generally observed with underlying silty and clayey sands, silts with sand, and fine sands to approximately 66 feet bgs. Generally unsorted medium to coarse sands were observed between approximately 66 feet bgs and 115 feet with minor (i.e. thin) occurrences of silts, clays, and silty sands. First encountered groundwater at the Site is known to fluctuate seasonally with the presence or absence of perched groundwater and has been recorded as shallow as 23 feet and as deep as 104 feet bgs.

Site History

Based on available historical records, the Site appears to have been first developed in approximately the 1880's as a residential and downtown commercial district. Sanborn fire insurance from 1956 through 1969 indicate that several of the historical commercial buildings located at the Site prior to the existing shopping center were used as automotive service centers, gasoline stations, and dry cleaners (Figures J1 through J3). Based on our knowledge of general hazardous materials use and storage practices during the time of the historical operations, these facilities have the potential to have caused releases of hazardous substances or petroleum products to soil and/or groundwater beneath the Site. In 1972 the residential and commercial structures were removed and the shopping mall constructed in their place. No additional information concerning these historical property uses was available. Montgomery Wards and JC Penny went out of business in 2001 and 2003, respectively. Other mall tenants soon followed. Portions of the Site were subsequently purchased by LNR Properties, Inc. The mall currently is partially occupied by a variety of tenants.

Privileged and Confidential - Attorney Work Product
DRAFT for review purposes only.
Use of contents on this sheet is subject to the limitations specified at the end of this document.
P:_Projects\133591 - Carousel Mall\Working\Phase I ESA\Report\I04249_Draft Phase 1 ESA Report_Carousel Mall2.doc

Records Review

Brown and Caldwell conducted a review of standard environmental (regulatory) records, previous environmental reports and specified historical records for the Site. Information from reviewed environmental reports indicated that a gasoline dispensing operation was present at the former Montgomery Wards service center which included the use of USTs located on the west side of the building. According to the reviewed documents, very limited information was available regarding the USTs and their reported removal in the 1980s. In addition, the former Montgomery Ward service center operated a waste oil UST, a three stage clarifier and hydraulic lifts.

The former JC Penney/Firestone service center, located at the northern portion of the Site at 677 W 4th street (Building N), is also identified as a facility where soil and groundwater has been impacted with total petroleum hydrocarbons (TPH) as a result of a former fuel dispensing system. This facility has been under investigation since 2002. Remedial actions conducted on the property to date included the use of a vapor extraction system from March 2005 through March 2006. A request for closure letter was submitted to the Santa Ana Regional Water Quality Control Board (SARWQCB) on March 28, 2006. A later letter dated August 16, 2007 by the SARWQB indicates that installation of confirmation soil borings is scheduled for September 2007 with a report to follow in November 2007. This November 2007 report was not available for review.

Other environmental documents provided to Brown and Caldwell indicated the widespread presence of asbestos-containing building materials (ACM) in various buildings at the Site. However, asbestos is excluded from the scope of this Phase I ESA and is not addressed further.

Site Reconnaissance

Brown and Caldwell conducted a site reconnaissance on October 16, 2007. The Site reconnaissance included walking or driving around the entire property, but accessibility was generally limited to publicly accessible locations, with the exception of the former Montgomery Wards department store and service center which are currently in escrow to be purchased. With the exception of the former Montgomery Wards service center and JC Penney/Firestone service center, no significant issues of potential environmental concern were observed in connection with the mall during the site reconnaissance.

Within the former Montgomery Wards service center (Figure 3), staining was observed in the basement around five of the twelve hydraulic hoists as well as on the wall and floor beneath a 350 gallon 10W30 oil container where cracks in the concrete were also observed. In addition, a three-stage concrete-lined clarifier was located to the northwest of the former Montgomery Wards service center. Within the former Montgomery Wards department store, staining was observed in the maintenance, stockroom area, and in the bottom of the freight elevator and within a sump.

Evidence of a remediation system and three new groundwater monitoring wells were observed in the parking area to the north of the former JC Penney/Firestone service center. As indicated above, this facility is listed with the SARWQCB as being under active remediation.

Interviews

Brown and Caldwell conducted interviews with persons knowledgeable about the current and past uses of the Site during this Phase I ESA. The results of the interviews indicate that the mall was completed in October of 1972 in the area of a former residential and downtown retail district. Montgomery Wards did not come under the current property owner's management until after going out of business in March 21, 2001. Once acquired by the current property owner, maintenance personnel found sludge in a sump at the former Montgomery Wards department store and oil within trenches in the former Montgomery Wards service center. According

Privileged and Confidential – Attorney Work Product
DRAFT for review purposes only.
Use of contents on this sheet is subject to the limitations specified at the end of this document.
P:_Projects\133591 - Carousel Mall\Working\Phase I ESA\Report\04249_Draft Phase 1 ESA Report_Carousel Mall2.doc

to the interviewee, the sludge and oil were removed at that time. The mall management was not aware of any other environmental concerns associated with the mall properties or surrounding areas and did not have additional knowledge of the USTs, clarifier and hydraulic lifts associated with the Montgomery Wards Service Center or the historical landfill activities to the south of the mall property referenced in a previous environmental report.

Findings, Opinions, and Conclusions

Based on the results of this Phase I ESA, Brown and Caldwell provides the following findings, opinions, and conclusions in connection with the Site.

- This Phase I ESA has revealed no evidence of *recognized environmental conditions (RECs)* in connection with the property, except for the following:
  - Historical gasoline USTs, a gas dispensing island, a waste oil UST, a three-stage concrete clarifier and hydraulic lifts in the upper floor of the former Montgomery Wards service center. These structures have the potential to have impacted soil and/or groundwater beneath the Site.
  - Past property use of the Site by several automotive repair facilities, gasoline service stations, dry cleaners and paint facilities, which likely used hazardous substances as part of their operations, may have impacted soil and/or groundwater beneath the Site.
  - Soil and groundwater is impacted with gasoline-related total petroleum hydrocarbons and volatile organic compounds at the former JC Penney/Firestone service center. Remedial activities were conducted and closure of the remedial effort is currently pending based on the results of soil confirmation sampling, which according to a SARWQCB letter should be presented in a November 2007 report.
- This Phase I ESA has revealed no evidence of *historical recognized environmental conditions* in connection with the property.
- This Phase I ESA has revealed no *de minimis* conditions or environmental concerns in connection with the property; except for the following:
  - Staining around the hoist lifts and around the 350-gallon 10W30 container in the basement of the former Montgomery Wards service center;
  - Staining in the freight elevator and sump in the former Montgomery Wards department store; and
  - Two upgradient properties (Best Cleaners and Inco Service Station) and one on-site facility (Harris Department store) were identified on regulatory agency databases having used, stored or generated hazardous materials. Based on the potential for releases from these facilities, there appears to be a moderate risk of adverse environmental impact to the Site associated with these properties.

Based on our understanding of Placo San Bernardino LLC's unique interests in this Site and based on the results of this Phase I ESA, Brown and Caldwell provides the following recommendations:

- Perform a subsurface investigation at the former Montgomery Wards service center to explore for evidence of significant or widespread contamination associated with the former gasoline UST system, clarifier, waste oil UST and former automotive service operations.
- Conduct further investigations at locations of past auto services, dry cleaners and paint facilities as these types of facilities likely used hazardous petroleum products, chlorinated solvents, and lead which may have impacted nearby soil and possibly groundwater.
- Results of the confirmation borings of the former JC Penney/Firestone service center will be available in November 2007 but were not available at the time of writing of this report.. These results should be reviewed as an update for the assessment of this Site when they become available.

Privileged and Confidential - Attorney Work Product
DRAFT for review purposes only.
Use of contents on this sheet is subject to the limitations specified at the end of this document.
P:_Projects\133591 - Carousel Mall\Working\Phase I ESA\Report\04249_Draft Phase 1 ESA Report_Carousel Mall2.doc

1. INTRODUCTION

1.1 Purpose

Placo San Bernardino, LLC. (Placo), has retained Brown and Caldwell to perform a Phase I Environmental Site Assessment (ESA) for the Carousel Mall and associated buildings, located at 295 Carousel Mall, San Bernardino County, San Bernardino, California (Site, Figure 1). Specifically, Placo is currently interested in the properties owned by LNR San Bernardino, LLC, as listed in Table 3-1. However, for the purposes of this Phase I ESA, the Site encompasses the entire shopping mall area to accommodate future plans for expansion of the property being considered for purchase by Placo. The Site is approximately 44.5 acres in size and consists of developed mall space with several supplemental buildings surrounding the mall. This Phase I ESA is intended to serve as an appropriate, commercially prudent, and reasonable inquiry regarding the potential for recognized environmental conditions in connection with the Site. This Phase I ESA report is intended to satisfy "all appropriate inquiry" into the previous ownership and uses of the Site as defined under the Comprehensive Environmental Response, Compensation, and Liability Act (CERCLA) at Title 42 of the United States Code (U.S.C.) §9601(35)(B) and in accordance with 40 CFR Part 312, Standards and Practices for All Appropriate Inquiries; Final Rule (AAI Rule).

1.2 Scope OF Services

Based on the requirements presented in the American Society for Testing and Materials (ASTM) Standard Practice E 1527-05, Brown and Caldwell performed the following tasks as part of this Phase I ESA. At the Client's request, the scope of services included the following considerations to provide them with a baseline evaluation of the environmental conditions at the Site.

Task 1 - Records Review. Obtain and review records that identify potential recognized environmental conditions or historical recognized environmental conditions in connection with the Site. The minimum search distance (msd) followed ASTM recommendations for standard and additional environmental record sources. This includes a review of the Site's deed of record to identify environmental liens that may have been recorded for the Site.

Task 2 - Site Reconnaissance. Conduct a site visit to evaluate the potential for recognized environmental conditions at the Site. Also, observe neighboring properties, to the degree possible, for land uses or other aspects that indicate potential recognized environmental conditions that could adversely affect the Site.

Task 3 – Interviews. Interview individuals with knowledge of the Site to obtain information regarding the potential for recognized environmental conditions or historical recognized environmental conditions.

Task 4 - Evaluation and Report Preparation. Brown and Caldwell prepared this report detailing the findings associated with each of the above-listed tasks.

The detailed scope of Brown and Caldwell's services for this project is included as Appendix A.

Privileged and Confidential - Attorney Work Product
DRAFT for review purposes only.
Use of contents on this sheet is subject to the limitations specified at the end of this document.
P:_Projects\133591 - Carousel Mall\Working\Phase I ESA\Report\04249_Draft Phase 1 ESA Report_Carousel Mall2.doc

1.3 Limiting Conditions

This Phase I ESA report has been prepared for the exclusive use of Placo and their assigns, in accordance with the standards of the environmental consulting industry at the time the services were performed, and in general accordance with the agreement between Placo and Brown and Caldwell dated October 11, 2007. This work has been performed for the sole purpose of assisting in the evaluation of *recognized environmental conditions* associated with the Site. This Phase I ESA report is governed by the specific scope of work authorized by Placo and is not intended to be relied upon by any other party. The findings presented herein are based upon observations of site conditions as of the date the assessment was performed and a review of *reasonably ascertainable* standard records sources. The findings and conclusions presented herein should not be assumed to apply to conditions or operating practices on this property occurring subsequent to Brown and Caldwell's actual site visit.

The findings of the Phase I ESA, as represented within this report, must be viewed in recognition of certain limiting conditions. The scope of work commissioned for this project does not represent an exhaustive study, but rather a reasonable inquiry, consistent with good commercial practice, in general accordance with ASTM Practice E 1527-05. In the course of this assessment, Brown and Caldwell has relied on information provided by outside parties, such as regulatory agencies and interview sources. Brown and Caldwell has made no independent investigation as to the validity, completeness, or accuracy of such information provided by third-party sources. For the purposes of this assessment, such third-party information is assumed to be accurate unless contradictory evidence is noted, and Brown and Caldwell does not express or imply any warranty regarding information provided by third-party sources. This Phase I ESA report makes no representation that environmental contamination does not exist at this Site beyond that described in this report.

Throughout this Phase I ESA report, italicized terms refer to specific definitions set forth in Section 3.2 of the ASTM Standard. Some of the specific definitions relating to Phase I ESAs are included in Appendix B.

The purpose of this Phase I ESA is to identify, to the extent feasible, pursuant to the scope and limitation of the guidelines set forth in the ASTM Practice E 1527-05, *recognized environmental conditions* or *historical recognized environmental conditions* in connection with the property. The term *recognized environmental condition* is defined by ASTM (2005) as:

> The presence or likely presence of any *hazardous substances* or *petroleum products* on a property under conditions that indicate an existing release, a past release, or a *material threat* of a release of any hazardous substance or petroleum products into structures on the property or into the ground, groundwater, or surface water of the property. The term includes *hazardous substances* or *petroleum products* even under conditions in compliance with laws. The term is not intended to include *de minimis* conditions that generally do not present a material risk of harm to public health or to the environment and that generally would not be the subject of an enforcement action if brought to the attention of appropriate governmental agencies.

The term *historical recognized environmental condition* is defined by ASTM (2005) as:

> An environmental condition which in the past would have been considered a *recognized environmental condition*, but which may or may not be considered a *recognized environmental condition* currently. The final decision rests with the environmental professional and will be influenced by the current impact of the *historical recognized environmental condition* on the property. If a past release of any hazardous substances or petroleum products has occurred in connection with the property and has been remediated, with such remediation accepted by the responsible regulatory agency (for example, as evidenced by the issuance of a no further action letter or equivalent), this condition shall be considered an *historical recognized*

Privileged and Confidential – Attorney Work Product
DRAFT for review purposes only.
Use of contents on this sheet is subject to the limitations specified at the end of this document.
P:_Projects\133591 - Carousel Mall\Working\Phase I ESA\Report\04249_Draft Phase 1 ESA Report_Carousel Mall2.doc

environmental condition and included in the findings section of the Phase I Environmental Site Assessment report.

The term *reasonably ascertainable* is defined by ASTM (E 1527-05) as:

> Information that is *publicly available* to anyone upon request, obtainable from its source within reasonable time and cost constraints, and *practically reviewable.*

The term *practically reviewable* is defined by ASTM (E 1527-05) as:

> Information is provided by the source in a manner and in a form that, upon examination, yields information relevant to the property without the need for extraordinary analysis of irrelevant data. The form of the information shall be such that the user can review the records for a limited geographic area. Records that cannot be feasibly retrieved by reference to the location of the property or a geographic area in which the property is located are not generally *practically reviewable.*
>
> *Reasonable time and cost* means that the information will be provided by the source within 20 calendar days of receiving a written, telephone, or in-person request at no more than a nominal cost intended to cover the source's cost of retrieving and duplicating the information.

Privileged and Confidential – Attorney Work Product
DRAFT for review purposes only
Use of contents on this sheet is subject to the limitations specified at the end of this document.
P:_Projects\133591 - Carousel Mall\Working\Phase I ESA\Report\104249_Draft Phase 1 ESA Report_Carousel Mall2.doc

2. USER PROVIDED INFORMATION

The *user* is the party seeking to use Practice E1527 to complete an environmental site assessment of the property. The *user* has specific obligations for completing a successful application of the Practice.

Brown and Caldwell obtained a completed ASTM User Questionnaire from Placo. A copy of the completed form is included in Appendix C. The following summarizes the information provided to Brown and Caldwell regarding the Site.

2.1 Reason for Performing Phase I ESA

Placo has informed Brown and Caldwell that the specific reason for this Phase I ESA was to evaluate the potential for *recognized environmental conditions* at the Site. This Phase I ESA is therefore intended to serve as an appropriate, commercially prudent, and reasonable inquiry regarding the potential for *recognized environmental conditions* in connection with the Site. This report will provide the Client an "all appropriate inquiry" into the previous ownership and uses of the Site defined under the Comprehensive Environmental Response, Compensation, and Liability Act (CERCLA) at Title 42 of the United States Code (U.S.C.) §9601(35)(B), as clarified by 40 CFR 312.

2.2 Commonly Known or Reasonably Ascertainable Information

Placo is unaware of any other commonly known or reasonably ascertainable information regarding the Site.

2.3 Property Value Comparison to Purchase Price

Placo reported to Brown and Caldwell in the User Questionnaire that the anticipated purchase or lease price of the property is comparable to the assessed property value. Therefore, this information appears to indicate that the price has not been lowered as a result of potential environmental concerns and/or contamination at the Site.

2.4 Specialized Knowledge

In the User Questionnaire, Placo indicated that [he/she] was unaware of any specialized knowledge regarding environmental conditions at the Site.

2.5 Title Records

Placo did not provide the title records for the Site. Brown and Caldwell was not contracted to obtain 50-year chain of title reports for the properties comprising the Site. The information regarding the title records is further discussed in Section 4.1.1.

Privileged and Confidential – Attorney Work Product
DRAFT for review purposes only.
Use of contents on this sheet is subject to the limitations specified at the end of this document
P:_Projects\133591 - Carousel Mall\Working\Phase I ESA\Report\104249_Draft Phase 1 ESA Report_Carousel Mall2.doc

2.6 Environmental Liens or Activity and Use Limitations

In the User Questionnaire, Placo indicated that it was unaware of any environmental liens or activity and use limitations (AULs) at the Site.

Brown and Caldwell contracted EDR to perform an environmental lien search on the property. According to EDR, there are no environmental liens associated with APN 134-181-28 in San Bernardino County, California. The environmental lien search report is included in Appendix D.

2.7 Owner, Property Manager, or Occupant Information

Placo indicated that LNR currently owns a portion of the Site along with Upham Development company, El Corte Ingles and the City of San Bernardino. The management of the mall completed the owner/occupant questionnaire (Appendix E).

3. SITE PHYSICAL SETTING OVERVIEW

3.1 Location

The Site is located in an area generally developed for commercial and residential use in San Bernardino County, San Bernardino, California (Figure 1). A general overview map of the Site is provided as Figure 2.

Site Address: This Phase I ESA includes the following addresses located in San Bernardino County, San Bernardino, California :

- 295 Carousel Mall;
- 120-290 Carousel Mall;
- 144 Carousel Mall;
- 322-344 North "E" Street; and
- 707 3rd Street.

Legal Description: Detailed legal description for the Site were not provided. Assessor parcel numbers (APN)'s for the various properties comprising the Site are presented below along with their approximate acreages.

Table 3-1. Carousel Mall-Building And Land Breakdown

Description	Parcel/Building per REA Project Map (See Figure 2)	Assessor's Parcel	Land Acres[1]
	Currently Owned by LNR		
Montgomery Wards Department Store	A	0134-211-38	1.79
Montgomery Wards Automotive Service Center	O	0134-181-28	0.58
Shop - B	B	0134-211-34	0.42
Shop - D-1	D-1	0134-231-29	0.16
Shop - D-2	D-2		0.85
Shop - E	E	0134-231-27	0.39
Shop - F-1	F	0134-291-11	1.74
Shop - F-2	F		
Shop - G	G	0134-301-22	0.42
Street Retail - H	H	0143-231-28	0.18
Corridors / Janitorial / Svc	N/A	N/A	N/A
Parking Lot	J	0134-211-45	0.33
		Total	6.86

Privileged and Confidential - Attorney Work Product
DRAFT for review purposes only.
Use of contents on this sheet is subject to the limitations specified at the end of this document.
P:_Projects\133591 - Carousel Mall\Working\Phase I ESA\Report\I04249_Draft Phase 1 ESA Report_Carousel Mall2.doc

Table 3-1. Carousel Mall-Building And Land Breakdown

Description	Parcel/Building per REA Project Map (See Figure 2)	Assessor's Parcel	Land Acres[1]
Upham Development Company Owned			
JC Penney	C	0134-211-36	1.82
JC Penney Auto[2]	N	0134-201-25	0.65
		Total	**2.47**
El Corte Ingles Owned			
Harris'	M	0134-301-29	1.5
		Total	**1.5**
City (EDA) Owned			
Interior Mall Area	Agency Mall Parcel	N/A	1.77
Exterior Fountain Area	Arcade & Court	N/A	0.24
Parking	Agency Parking Parcel	N/A	30.97
		Total	**32.98**
Central City Commerce Center Owned			
County Office	K	0134-221-43	0.35
		'Total	**0.35**
Anderson Building LLC Owned			
Anderson Office	L	0134-231-23	0.34
		Total	0.34
		Block Total	**44.50**

(1) Land area taken from Parcel Map 688
(2) JC Penney Auto is 28,460 SF of building area plus mezzanine
(3) Building area taken from Tax Assessor's records.

Property Uses in Surrounding Area: The Site is situated in a commercial downtown area with scattered residential locations.

Zoning: According to the San Bernardino County Assessor office the Site is currently zoned for commercial and residential use.

3.2 Current Ownership/Use of Site and Adjoining Properties

3.2.1 Current Site Uses

The current owners and uses of the Site are listed in Table 3-1. According to the LienSearch report provided by Environmental Data Resources (EDR), LNR San Bernardino, LLC., purchased the property located at 295 Carousel Mall. The deed date is reported as April 28, 2006. The current use of the Site is a retail shopping mall and has been developed as a shopping mall since 1972 according to the general manager, Mr. Catalano (Section 5.1).

Privileged and Confidential – Attorney Work Product
DRAFT for review purposes only.
Use of contents on this sheet is subject to the limitations specified at the end of this document.
P:_Projects\133591 - Carousel Mall\Working\Phase I ESA\Report\I04249_Draft Phase 1 ESA Report_Carousel Mall2.doc

3.2.2 Current Adjoining Property Uses

For the purpose of this Phase I ESA, the term *adjoining property*, as defined by the ASTM E-1527-05 Standard, refers to properties that border, or are contiguous or partially contiguous to the Site, or properties that would be if a street, road, or other public thoroughfare did not separate them.

Adjoining properties were visually observed from public access right-of-ways to make a cursory assessment for the current land use and its potential for *recognized environmental conditions* that may have impact on the Site. Reconnaissance of *adjoining properties* was performed by review of vicinity records, viewing land use from legal boundaries, or by walking upon the *adjoining properties* that were legally accessible. Uses of the *adjoining properties* to the Site are as follows:

Table 3-2. Uses of Adjoining Properties

North	Several retail shops and restaurants
East	Hotels, retail shops and business buildings
West	Several retail shops and restaurants
South	Ford dealership, gas service station, and several retail shops and restaurants

3.3 Physical Characteristics

3.3.1 Physical Features and Topography

Approximate Size of Site (acres): The Site is approximately 44.51 acres in size.

Approximate Shape of Site: The Site is irregular in shape (Figure 2).

Site Topography: The general topography of the Site is generally level with a slight gradient to the south southeast. Geographic coordinates are approximately longitude 117 ° 17' 47.8" West and latitude 34° 6' 18.0" North. Please refer to Figure 1, Site Vicinity Map.

Regional Surface Topography and Manmade Features: Brown and Caldwell reviewed available United States Geological Survey (USGS) 7.5-minute topographic quadrangle maps for the Site and vicinity to determine the physical setting of the Site. The 1980, 7.5-minute USGS topographic quadrangle map of San Bernardino South indicates the Site is located on generally level terrain. The general direction of surface slope appears to be to the south southeast. See the GeoCheck® Addendum section of the Environmental Data Resources, Inc. (EDR) report included in Appendix F.

The 1980 topographic map indicates the general area of the Site is developed as a shopping mall consisting of several structures, a parking structure and a paved parking area. There is an intermittent creek approximately 0.25 miles to the south east of the Site and Lytle Creek is observed approximately 0.4 miles to the south southwest.

Approximate Elevation of Site: Surface elevation for the Site is approximately 1054 feet above mean sea level (amsl) based on information from the GeoCheck® Addendum section of the Environmental Data Resources, Inc. (EDR) report included in Appendix F.

Surface Drainage on the Site: The general flow direction of surface storm water across the Site appears to be toward the south, southeast, into the storm drains located at 2nd street.

Privileged and Confidential – Attorney Work Product
DRAFT for review purposes only.
Use of contents on this sheet is subject to the limitations specified at the end of this document.
P:_Projects\133591 - Carousel Mall\Working\Phase I ESA\Report\04249_Draft Phase 1 ESA Report_Carousel Mall2.doc

Drainage Improvements to the Site: Several storm drains were observed in the parking areas which reportedly connect to the storm drains located at 2nd street.

Drainage from Adjacent Properties: Drainage from adjacent properties appear to collect towards the street storm drains and does not appear to affect the Site.

Flood Zones: The Site lies within the 500 year flood zone based on the information provided by EDR.

3.3.2 Geology and Hydrology

General Regional Geology: According to Tetra Tech, the Site is located within the Transverse Ranges geomorphic province, an east-west trending unit composed of sub parallel ranges separated by alleviated, synclinal valleys and prominent faults (Tetra Tech, 2005). The Site is mapped as Quaternary was deposits, Holocene in age. The San Jacinto fault zone is located approximately 2 miles southwest of the Site.

Soil Conditions: According to the Soil Conservation Service information provided in the EDR report, the soil component at the Site is named Grangeville, a fine sandy loam with moderate infiltration rates and poor drainage with low hydraulic conductivity.

Approximate Depth and Flow Direction of Groundwater: Information was not available in the EDR report regarding groundwater flow direction. Since groundwater flow will sometimes follow the general topographic gradient of an area it may be assumed to generally flow toward the south following the gradient at the Site. However, more detailed groundwater information was not reasonably ascertainable during this assessment.

Regional Groundwater Conditions: According to ENTRIX 2004, the Site is located within the Bunker Hill Groundwater Basin and is primarily recharged from surface water runoff originating from the San Bernardino Mountains. Information received from EDR regarding wells in the vicinity of the Site was used to infer the potential depth to groundwater in the vicinity of the Site. A total of 46 wells were identified within 1 mile of the Site. The average water levels reported for these wells range from 38.65 feet to 53.68 feet below ground surface (Appendix F).

It should be noted that regional hydrogeologic data may not predict site-specific conditions, such as isolated perched-water systems or local variations in groundwater flow due to recent precipitation or high-volume pumping in the area.

4. RECORDS REVIEW

4.1 Historical Use Information

Brown and Caldwell reviewed *reasonably ascertainable* standard historical sources in an attempt to develop a history of the previous uses or occupancies of the Site and surrounding area. The objective was to identify those uses or occupancies that were likely to have led to *recognized environmental conditions* or *historical recognized environmental conditions* in connection with the Site. Brown and Caldwell attempted to identify uses or occupancies of the Site dating from the present back to when the property was first developed or 1940, whichever is earlier. These sources and findings are summarized in the sections which follow.

4.1.1 Environmental Lien Search

According to the LienSearch report provided by EDR, LNR San Bernardino, LLC., purchased the property located at 295 Carousel Mall. The deed date is reported as April 28, 2006. The ownership information revealed Central City Company as the past owner of the property.

Based on the results of the title inquiry by EDR, APN 134-181-28 has no activity and use limitations, leases, Notices of Voluntary Environmental Mitigation Use Restriction (VEMURs), Declarations of Environmental Use Restriction (DEURs), or Environmental liens" filed against the property.

4.1.2 Historical Aerial Photographs

Brown and Caldwell reviewed *reasonably ascertainable* aerial photographs depicting development of the Site and vicinity at a minimum of 5-year intervals, as summarized in Table 4-1. The aerial photographs were provided for review by EDR. The quality of evaluation of aerial photographs is controlled by the photograph's scale and quality. Copies of the aerial photographs provided by EDR have been included in Appendix G.

Privileged and Confidential - Attorney Work Product
DRAFT for review purposes only.
Use of contents on this sheet is subject to the limitations specified at the end of this document.
P:_Projects\133591 - Carousel Mall\Working\Phase I ESA\Report\104249_Draft Phase 1 ESA Report_Carousel Mall2.doc

Table 4-1. Aerial Photograph Summary

Date	Source	Scale	Site	Adjacent Properties
1930	Fairchild	1" : 666'	The Site appears located in a downtown district with commercial and residential structures aligning 3rd Street and surrounding areas. Northwest and southwest of the Site has been developed for residential use.	The adjacent properties encompassing the Site appear to be developed as a residential and commercial downtown district. Residential properties are visible further to the north and south of the Site. A rail road terminal is present to the west of the Site.
1938	Laval	1" : 555'	The Site appears similar to the 1930 aerial photograph.	Adjacent properties appear similar to the 1930 aerial photograph.
1953	Southwestern	1" : 555'	In the southeast corner of the Site and bounded by west 2nd street, a parking lot has been developed. Furthermore, several other structures have been developed along north E and F street.	Northwest of the Site several structures have been removed on 5th street and replaced by an overpass.
1966	Universe	1" : 666'	In the southeast corner of the Site and bounded by west 2nd street, a parking lot has been expanded. Moreover, several other developed structures can be seen bounded by west 3rd street and north H street.	West of the Site is the completion of the 215 freeway. Areas surrounding the Site have been developed and expanded for commercial use adding larger buildings and parking lots.
1977	Teledyne	1" : 666'	The Site has been redeveloped into its current main mall configuration. This includes the two building located in the northwest corner of the parking lot and parking structure. Roads south F and north E street have been severed between west 4th and 2nd street. North G street has been rerouted and now bounds the southwest side of the Site.	Adjacent to the east of the Site appears to be the development of new larger buildings. South of the Site residential and some small commercial business have been removed and developed as a larger business structure and parking lot. To the west of the Site streets and parcel shapes have changed because of the development taken place at the Site.
1989	USGS	1" : 666'	The Site appears to have gone through insignificant changes from the 1977 aerial photograph.	The adjacent property southwest of the Site has been redeveloped into a business center with a large parking lot. New structures have been developed in the misshaped parcels west of the Site.
1994	USGS	1" : 666'	The Site appears similar to the 1989 aerial photograph.	Adjacent properties appear similar to the 1989 aerial photograph.
2002	USGS	1" : 666'	The Site appears similar to the 1994 aerial photograph.	South of the Site a baseball field and parking lot as well as several other structures are visible.

The Site is located at the former downtown area of San Bernardino where several commercial properties were located. Dependent on the commercial uses at the time, and as discussed further in Sections 4.1.3 and 4.1.5, these properties may be of environmental concern.

4.1.3 Historical City Directories

EDR conducted a review of available City Directories within the vicinity of the Site. Brown and Caldwell reviewed the results and identified in Table 4-2 pertinent information relating to the historical use of the Site. Copies of the City directory review by EDR have been included in Appendix H.

Privileged and Confidential – Attorney Work Product
DRAFT for review purposes only.
Use of contents on this sheet is subject to the limitations specified at the end of this document.
P:_Projects\133591 - Carousel Mall\Working\Phase I ESA\Report\I04249_Draft Phase 1 ESA Report_Carousel Mall2.doc

Table 4-2. Historical City Directory Summary			
Year	Listing Address	Listing Name	Approximate Distance and Direction from Site
1991	677 West 4th Street	Central City Mall	Site
1991	677 West 4th Street	Firestone Master Care Service Centers San Bernardino	Site
1996	295 Carousel Mall	Carousel Mall	Site
1955	West 3rd Street	Wells Truckways	Unknown
1955	701 West 3rd Street	Perry J W Auto Repair	< 1/8 –mile to the west
1955	736 West 3rd Street	LOTZ CLNRS & Dyers	< 1/8 –mile to the west
1955	742 West 3rd Street	Perkins Lacy Shoe Shiner	< 1/8 –mile to the west
1955	747 West 3rd Street	West F L Used Cars	< 1/8 –mile to the west
1955	771 West 3rd Street	Gammon G T Baths	< 1/8 –mile to the west
1981	333 North G Street	Holiday SPA Health Club	< 1/8 –mile to the west
1981-1991	452 North G Street	AL VAR Dry CLNRS II	< 1/8 –mile to the north
1991	292 North G Street	Used Car & Truck Center	< 1/8 –mile to the west
1991	624 West 3rd Street	Best Cleaners	< 1/8 –mile to the west
1991	688 West 4th Street	Kragen Auto Works	< 1/8 –mile to the west
1991	720 West 4th Street	Lube Center	< 1/8 –mile to the west
1991	744 North H Street	Hair Care	< 1/8 –mile to the northwest
2003	696 West 4th Street	Photo New China Express	< 1/8 –mile to the north
2003	720 West 4th Street	DYNOSMOG	< 1/8 –mile to the north

Several auto repair/service centers and dry cleaners were located at the Site or upgradient of the Site (north/northwest). These types of facilities are of environmental concern due to their usage of hazardous materials and upgradient location to the Site.

4.1.4 Historical Topographic Maps

Brown and Caldwell reviewed available historical topographic maps for the vicinity of the Site. The topographic maps were provided by EDR. A brief discussion of each map reviewed is included in Table 4-3. Copies of the maps are provided in Appendix I.

Privileged and Confidential – Attorney Work Product
DRAFT for review purposes only.
Use of contents on this sheet is subject to the limitations specified at the end of this document.
P:_Projects\133591 - Carousel Mall\Working\Phase I ESA\Report\104249_Draft Phase 1 ESA Report_Carousel Mall2.doc

Table 4-3. Historical USGS Topographic Map Summary

Date	Scale	Site	Adjacent Properties
1901	1:62500	This map is at too small of scale to depict individual Site features.	This map is too small of scale to discern individual property features. Development is shown in downtown San Bernardino with several railroads running through the city in the east-west direction.
1954	1:24000	The Site is depicted as developed. The Site is bisected in the east-west direction by Third Street and both F Street and G Street are shown to cross the Site in the north-south direction. Surface topography is shown to be sloping to the southeast with an elevation change from 1060 to 1040 feet above mean sea level (amsl) across the Site.	The adjacent properties are depicted as developed. Several railroad lines are depicted just to the south of the Site.
1967	1:24000	The Site appears similar to what is depicted in the 1954 topographic map.	The San Bernardino Freeway is depicted to the west of the Site. City Hall is depicted on the adjacent property to the east of the Site.
1973	1:24000	The Site is depicted in its present configuration with the main mall building, a parking structure, and two smaller buildings located to the northwest of the mall. Third, F and G street have been diverted around the Site or have been removed for site development.	Several smaller buildings are depicted on the adjacent property to the west of the Site. The remaining adjacent properties appear similar to the 1967 topographic map.
1980	1:24000	The Site appears similar to what is depicted in the 1973 topographic map.	The adjacent properties appear similar to what is depicted in the 1973 topographic map with the exception of one larger building is depicted on the adjacent property to the west of the Site.

4.1.5 Sanborn Fire Insurance Maps

The Sanborn Fire Insurance Map series illustrates detailed historical development in some older areas of the metropolitan areas. EDR maps were requested for the Site and the *adjoining properties*. EDR was retained to provide available for the Site and vicinity for the years 1950, 1956, 1961, 1963, and 1969. A summary of the 1956, 1963 and 1969 maps is provided in Table 4-4. Figures J-1 through J-3 depict the 1956, 1963 and 1969 Sanborn Maps, respectively, as overlays onto the existing site plan and highlight relevant historical areas of concern in relation to the Site. The EDR document is provided in Appendix J. Additional Sanborn maps and descriptions can be found in the previous Phase I ESA conducted by Tetra Tech 2005, located in Appendix J.

Privileged and Confidential – Attorney Work Product
DRAFT for review purposes only.
Use of contents on this sheet is subject to the limitations specified at the end of this document.
P:_Projects\133591 - Carousel Mall\Working\Phase I ESA\Report\N04249_Draft Phase 1 ESA Report_Carousel Mall2.doc

Table 4-4. Sanborn Map Summary		
Year	Site	Adjacent and Surrounding Areas
1950	The Site appears to be similar to the 1956 Sanborn Map with the exception that there are no auto repair facilities or gas and oil facilities to the southwest of the Site.	Southeast of the Site is the location of the Pacific Electric Rail Road Freight Station and railroad depot. North of the Site is the Fox California Theater along with an auto sales and service business.
1956	Historically, south of the Montgomery Wards department store is the location of a neon sign and painting shop, sheet metal shop, and dry cleaners. To the northwest are three auto painting shops, a gasoline service station ("gas and oil") facility, brakes shop and auto electronic repair. West of the Montgomery Wards department store was the location of a gasoline service station, tire service and auto repair shop. South of building F are the location of three auto repair facilities. The JC Penny lot is the location of an auto store and repair shop. North of JC Penny was the location of five different auto repair services. Montgomery Wards and JC Penny's auto service centers were also located near former auto repair facilities.	The auto sales and service business has been removed and taken over by a gas company office. The Pacific Electric Rail road has been removed and turned into a parking lot. North of 4th street 27 structures including residences, commercial stores and apartments were removed for the construction of a large office and parking lot.
1963	The Site appears to have remained the same with the exception of a removed auto facility south of building F, however a tire facility was added further south.	The Sanborn maps did not depict facilities off Site to determine environmental risks to the Site.
1969	The Site is depicted similar to the 1963 Sanborn Map.	The Sanborn maps did not depict facilities off Site to determine environmental risks to the Site.

Based on the review of the Sanborn maps of historical facilities prior to the development of the mall, several environmental concerns were identified at the Site and in the Site vicinity. Facilities include auto repair, gasoline service stations, dry cleaning and painting facilities. Based on the nature of these facilities and the likely use of hazardous materials and/or petroleum products, these facilities are considered to have a significant potential to adversely affect soil and/or groundwater beneath the Site.

4.1.6 Historical Use Summary

The Site was reportedly first developed in the 1880's as a residential commercial downtown district. Prior to 1880's the Site was residential undeveloped, native desert land. In 1972 the Site was redeveloped as a shopping mall displacing several streets, homes and businesses, including various businesses involving the use of hazardous materials and petroleum products. Montgomery Wards and JC Penny went out of business in 2001 and 2003, respectively. Other mall tenants soon followed. Portions of the Site were subsequently purchased by LNR and various vacant mall locations were occupied by various office uses. At time of this report the Site is a commercial mall with a few remaining store tenants.

4.2 Previous Investigations and Assessments

Brown and Caldwell obtained and reviewed several documents obtained from the user of this Report and through the file review process. These documents include a previous Phase I Site Assessment for the Carousel Mall conducted by Tetra Tech in September 2005 and several reports by ENTRIX describing assessments and remedial actions performed at the former Firestone store located at 677 West 4th Street. The following discussion provides a summary of the information presented in the documents reviewed. These documents are provided in Appendix K for reference.

Privileged and Confidential – Attorney Work Product
DRAFT for review purposes only.
Use of contents on this sheet is subject to the limitations specified at the end of this document.
P:_Projects\133591 - Carousel Mall\Working\Phase I ESA\Report\I04249_Draft Phase 1 ESA Report_Carousel Mall2.doc

4.2.1 Kleinfelder - Preliminary Site Assessment and Updated Limited Asbestos Survey dated March 14, 1991

Tetra Tech summarized this document in their 2005 Phase I Site Assessment Report, however, this report was not available for review and therefore the completeness and validity of the summary cannot be confirmed. Tetra Tech stated that the site assessment was conducted by Kleinfelder in August 1990 for buildings B, D, E, F, G and storage located on "E" Street in the Central City Mall located at 295 Carousel Mall, San Bernardino, California. Environmental concerns noted in the report included dry type transformers located in some of the stores, fluorescent light fixtures, suspected asbestos-containing building materials, four 55-gallon drums containing potential hazardous materials and 1-gallon paint cans in the mall maintenance area, and small quantities of chemicals in some of the retail stores.

4.2.2 Clayton Environmental Consultants - Phase I Site Assessment dated September 19, 1995

This Phase I ESA was conducted by Clayton Environmental Consultants for buildings B, D, E, F, G, H and street retail stores located on "E" Street in the Carousel Mall located at 295 Carousel Mall, San Bernardino, California. Environmental concerns noted in this report included the storage hazardous materials such as kerosene, lead acid batteries and photographic chemicals located in the maintenance shop and the Minuteman Press business located on "E" street. Also noted was the historic location of an automotive repair facility located approximately at the current western portion of building F. Three surrounding properties were also identified between ¼ and ½-mile of the property which were listed in a database search and may pose environmental concern to the property.

4.2.3 Phase I ESA and Preliminary Asbestos Survey - Law Engineering and Environmental Services, Inc., 1999

This Phase I ESA was conducted for the Montgomery Wards properties. The environmental issues identified included:

- 14 Hydraulic Lifts installed in 1972
  - Oil staining
  - Lack of maintenance records
  - Recommended cleaning oil stains and subsurface investigation
- 3-stage clarifier
  - Pumped out in 1998
  - No scheduled maintenance
  - Connected to sanitary sewer
  - Lack of maintenance records suggested that it was an environmental concern
- Auto center has 3 ASTs and several 55-gallon drums
  - ASTs- used oil, new oil
  - Drums – used oil, antifreeze and other lubricants
  - Staining on floor

Privileged and Confidential – Attorney Work Product
DRAFT for review purposes only.
Use of contents on this sheet is subject to the limitations specified at the end of this document.
P:_Projects\133591 - Carousel Mall\Working\Phase I ESA\Report\04249_Draft Phase 1 ESA Report_Carousel Mall2.doc

  - Recommended secondary containment and cleaning the floor; no testing recommended in connection with these features
- Hydraulic elevators
  - 2 elevators
  - Oil stains observed on the floors near the oil reservoirs in the elevator rooms
  - Recommended cleaning the oil stains and testing the oil for PCBs
- USTs
  - On-site USTs considered RECs
  - Lack of available information
  - Recommended additional investigation into the nature and number of USTs and the possibility of removal and/or closure documentation; invasive work may be recommended if no other info obtained.
- Boundaries & Off-site properties
  - Boundaries not well defined
  - Montgomery Wards identified as potential owner of buildings including the auto service center and retail store; invasive assessment "may be warranted"
- Asbestos
  - ACM was identified in friable fireproofing material, floor tile and mastic
  - Abatement costs estimated to be $530,000

4.2.4 Addendum to Report of Findings, T.H.E. Soils Co., Inc., September, 2001

Investigation of the former Montgomery Wards anchor store building and the Montgomery Wards service center buildings. The report reports the following:

- Sanborn maps indicate "gas and oil facilities" historically located on the mall property (former street alignment at intersection of 3rd and G Street);
- These facilities were not identified as being located within the Montgomery Ward properties, but were reportedly located adjacent and to the east; and
- The report indicted there was a "low potential for the past or present existence of USTs within the property bounds [of Montgomery Wards]."

Privileged and Confidential – Attorney Work Product
DRAFT for review purposes only.
Use of contents on this sheet is subject to the limitations specified at the end of this document.
P:_Projects\133591 - Carousel Mall\Working\Phase I ESA\Report\104249_Draft Phase 1 ESA Report_Carousel Mall2.doc

4.2.5 Tetra Tech, Final Phase I Site Assessment, Carousel Mall, September 2005

This document is a Phase I environmental site assessment conducted by Tetra Tech Inc for properties purchased by LNR from the Central City Company. Tetra Tech identified several *recognized environmental concerns* at the Site including a clarifier, a waste oil UST, and gasoline dispensing operations at the former Montgomery Wards auto center as well as dripping hydraulic oil in the freight elevator in the Montgomery Wards department store. The document also reviews several previous Phase I site assessment reports conducted for the Site. According to a previous Phase I Environmental site assessment report by LAW Engineering and Environmental Services Inc., dated June 11, 1999, there were no records containing the number, capacity, contents or removal documentation for the USTs associated with the gasoline dispensing operations at the former Montgomery Wards auto center.

4.2.6 ENTRIX, Additional Site Assessment Report, Former Firestone Store, September 2004

This report provides an historical summary of the environmental actions performed at the former JC Penney/Firestone store. According to this report, BFS Retail & Commercial Operations, LLC (BFRC) occupied the former Firestone store between 1983 and 1993 as a sublease from JC Penney, and utilized the facility for retail sale of tires and automotive services. In 1985, three 10,000-gallon gasoline USTs were removed from the property, but no records of agency confirmation of the removal are available. In addition one used oil UST was removed from the property in 1986, for which BFRC obtained a "No Further Action" letter issued by the County of San Bernardino.

According to the report, several site assessments were conducted from July 2002 until the Site assessment that was the subject of this report. The Site assessments included numerous soil samples to investigate areas of environmental concern including an indoor clarifier, the former used oil UST, hydraulic hoists, the former gasoline USTs, and the former gasoline dispensing area. In addition one soil vapor extraction well and one groundwater monitoring well were installed at the property. Results of the soil sampling indicated concentrations of total petroleum hydrocarbons (TPH) up to 31,000 milligrams per kilogram (mg/kg), benzene up to 21.6 mg/kg, ethylbenzene up to 91 mg/kg and total xylenes up to 500 mg/kg with the highest concentrations located at approximately 15 to 20 feet below ground surface (bgs). Depth to groundwater was measured at 78.31 feet bgs from the installed monitoring well, MW-1. Results of the groundwater sampling indicated concentrations of TPH-gasoline range (TPH-g) of 370 micrograms per liter (µg/l) and benzene at a concentration of 16 µg/L. In addition to sampling, a vapor extraction test was performed on the installed vapor extraction well, VEW-1, located to the east of the former Firestone store. This test was conducted in preparation for the installation of a soil vapor extraction system to treat the impacted soils.

4.2.7 ENTRIX, Corrective Action Plan, Former Firestone Store, October 2004

This corrective action plan addresses the petroleum hydrocarbon impacted soil underlying the former Firestone store. ENTRIX suggested that the impacted soil lies between 15 to 30 feet below ground surface, based on investigations conducted in July 2002, July 2003, February 2004 and August 2004 According to the document, the SARWQCB indicated that remediation was required at the property to reduce the mass of petroleum hydrocarbons present in soil. As a remedial solution, ENTRIX proposed soil vapor extraction from two soil vapor wells located to the east of the former Firestone store with semi-annual groundwater monitoring from monitor well MW-1. As stated in the plan, the objective of the soil vapor extraction

Privileged and Confidential - Attorney Work Product
DRAFT for review purposes only.
Use of contents on this sheet is subject to the limitations specified at the end of this document.
P:_Projects\133591 - Carousel Mall\Working\Phase I ESA\Report\104249_Draft Phase 1 ESA Report_Carousel Mall2.doc

activities was to reduce soil vapor concentrations to levels acceptable by the SARWQCB, but no lower than 100 ppmv for TPH-g and 1 ppmv for benzene, toluene, ethylbenzene, and total xylenes. The corrective action plan states that the SARWQCB would require the installation of two additional groundwater monitoring wells if the influent concentrations to the soil vapor extraction system after six months of operation indicate that closure of the property would require long term operation of the vapor extraction system.

4.2.8 ENTRIX, Soil Remediation Report First Quarter, March 2006

This report presents a summary of the soil remediation activities for the First Quarter 2006 at the former Firestone store. The report states that the vapor extraction system has been running at the Site since March 2005, extracting from two vapor extraction wells located to the east of the former Firestone store and screened from 15 to 30 feet bgs. According to the report, the soil vapor extraction system has removed over 33,000 lbs of TPH and influent concentrations to the system decreased from 34,000 parts per million by volume (ppmv) to approximately 1,900 ppmv. In addition the report states that semi-annual groundwater monitoring was being conducted, but groundwater was not present within MW-1 since the commencement of the operation of the soil vapor extraction system. Additional information regarding the current status of the remedial efforts at the former Firestone store is presented in Section 4.4.5.

4.3 Standard Environmental Regulatory Record Sources

The purpose of the records review is to obtain and review *reasonably ascertainable* records that will help identify *recognized environmental conditions* or *historical recognized environmental conditions* in connection with the Site. For this review, records were obtained from EDR. As noted under ASTM E 1527-05, information that is not *reasonably ascertainable* may not be incorporated into this Phase I ESA report. The minimum search distance (msd) for the Site vicinity review is noted under each database listed in Table 4-5 based on the ASTM E 1527-05 Standard and the AAI Rule. The EDR report with a complete listing is included in Appendix F.

The review of records was performed keeping in mind that the groundwater flow direction in the vicinity of the Site is approximately toward the southeast.

Results of the search of the various applicable government agency records by EDR resulted in nine listings at the Site or within the msd of the Site. The majority of the identified facilities within the msd are located either at a lower elevation to the Site or are hydraulically cross- or down-gradient of the Site. Those facilities identified with a potential to impact soil and/or groundwater beneath the Site are further discussed below within the applicable subsections.

4.3.1 Site Listings

JC Penny Co., Inc: This property was identified on the HAZNET database search by EDR. According to the listing, JC Penny's department store generated inorganic solid waste that needed to be disposed of by land fill which classify it for the HAZNET database. This listing is not considered an environmental concern.

Firestone Store (BFS #180513): This property was identified on the LUST, HAZNET, CA FID UST, HIST UST, SWEEPS UST database searched by EDR. Leaking underground storage tanks were discovered on site during a tank closure July 7, 2002. A gasoline release which affected groundwater beneath the Site was discovered at that time. This facility also generated organic liquids with halogens and waste oil. This facility is currently under remedial investigation and is considered to present a REC.

Harris Department Store: This property was identified on the HAZNET, FINDS and EMI database searched by EDR. This property was a generator of liquids with halogenated organic compounds greater than

Privileged and Confidential - Attorney Work Product
DRAFT for review purposes only.
Use of contents on this sheet is subject to the limitations specified at the end of this document.
P:_Projects\133591 - Carousel Mall\Working\Phase I ESA\Report\I04249_Draft Phase 1 ESA Report_Carousel Mall2.doc

1000 mg/L and carbon monoxide emissions. No notices of violations were found for this property. However, the historical use of halogenated solvents presents a potential environmental concern to the Site.

Minuteman Press: Site was identified on the HAZNET database searched by EDR. This Site was generator of photochemical and photo processing waste. Based on the *de minimis* nature of photoprocessing business, this facility does not appear to present a significant environmental concern to the Site.

4.3.2 Off-Site Listings

Based on our review of the database listed facilities, four facilities were identified within a ½-mile radius of the Site that warrants additional discussion.

Best Cleaners: located approximately 1/8-mile north of the Site and up-gradient of the estimated groundwater flow direction, is listed in the RCRA-SQG, FINDS, and CLEANERS database. The facility located at 624 W 4th street is a small quantity generator of chlorinated solvents and other hazardous materials. Based on the usage of the property and upgradient location, this property presents a moderate risk of potential environmental impacts to groundwater beneath the Site resulting from potential historical releases of dry cleaning chemicals such as tetrachloroethylene (PCE).

One Day Paint & Body: located approximately 1/8-mile east of the Site and cross-gradient of predicted groundwater flow direction and is listed in the LUST and Cortese database. The facility located at 288 E street had a gasoline leak that impacted soil on July 22, 1993. The facility was remediated and a case closure was issued June 16, 1994. This facility is considered to present a low risk of adverse environmental impact to the Site, based on the nature of the release (soil only), cross-gradient location, and case closure status.

Maruko Hotel: located approximately 1/8-mile east of the Site and cross-gradient of predicted groundwater flow direction and is listed in the HAZNET, CA FID UST, SWEEPS UST, EMI database. This facility located at 295 N E street has waste that contains polychlorinated biphenyls and materials containing PCB's. No violations or spills have been reported for this facility. Based on the nature of the hazardous materials listing of this facility, this facility appears to present a low risk of adverse environmental impact to the Site.

Family Cleaners: located approximately 1/8-mile south of the Site and down-gradient of predicted groundwater flow direction and is listed in the HAZNET, FINDS, RCRA-SQG, and CLEANERS database. This facility, located at 663 W 2nd street, is a small quantity generator of halogenated and chlorinated solvents. Based on the hydraulically downgradient location of this facility and the lack of reported violations or spills, this facility is not considered to present a significant risk of adverse environmental impact to the Site.

Unocal #6968: located approximately 1/8-mile south of the Site and down-gradient of predicted groundwater flow direction and is listed in the HAZNET, LUST, and Cortese database. This facility located at 187 F street discovered a gasoline leak during a tank closure September 21, 1987. The leak affected the groundwater and was subsequently remediated. A case closure was issued to the Site on June 25, 1997. Based on its hydraulically downgradient location and the case closure status, this facility is considered to present a low risk of potential environmental concern to the Site.

Arco #6227: located approximately 1/8-mile southwest of the Site and cross-gradient of predicted groundwater flow direction and is listed in the LUST, and Cortese database. This facility located at 702 W 2nd street discovered a gasoline leak during subsurface monitoring. The leak is believed to have begun in October 1989 and is currently under remedial investigation. Based on its hydraulically downgradient location and the fact this facility is under agency oversight, this facility is considered to present a low risk of potential environmental concern to the Site.

Privileged and Confidential – Attorney Work Product
DRAFT for review purposes only.
Use of contents on this sheet is subject to the limitations specified at the end of this document
P:_Projects\133591 - Carousel Mall\Working\Phase I ESA\Report\104249_Draft Phase 1 ESA Report_Carousel Mall2.doc

INCO Service Station: located approximately ¼-mile northwest of the Site and up-gradient of predicted groundwater flow direction and is listed in the, LUST, and Cortese database. This facility located at 796 5th street had a leak of a petroleum hydrocarbons which impacted soil. The leak was confirmed December 22, 1991 and is reportedly under continuing remedial investigation. Based on the hydraulically upgradient location of this facility, the nature of the release, and the uncertain regulatory status, this facility is considered to be present a moderate risk of adverse environmental impact to the Site.

La Mancha (former Mobil Service Station): located approximately ¼-mile northeast of the Site and up-gradient of predicted groundwater flow, is listed in the LUST database. This facility located at 415 5th street is the location of a gasoline release which from a corroded tank that affected groundwater, which was discovered on February 10, 1988. The soil was excavated and disposed at an approved location. The case was closed June 14, 2001. Based on the distance of this facility from the Site and its case closure status, this facility is considered to be a low risk of significant adverse environmental impact to the Site.

BN & SF Railway: located approximately ½-mile west of the Site and cross-gradient of predicted groundwater flow, is listed in the SLIC database. This facility located at 470 North L Street is assigned as a SLIC Site from a substance release of wood preservative chemicals and VOCs. No additional information was provided about this facility in the EDR report. However, based on the distance and cross-gradient location of this facility in relation to the Site, this release is not considered to present a significant risk of adverse environmental impact to the Site.

4.4 Additional Environmental Record Sources

Additional sources of records that were reviewed for this assessment are briefly discussed below. Additional sources communication records are included in Appendix K.

4.4.1 Local Fire Department

Brown and Caldwell contacted the San Bernardino County Fire Department Hazardous Materials Division regarding hazardous materials incidents, fires, or hazardous materials storage permits at the Site. At the time of writing this report, the Hazardous Materials Division did not respond to our request. However existing file were collected summarized and documented in a previous Phase I report (Tetra Tech, 2005). The report indicated that records were available which indicated Best Cleaners, located at 624 west 4th street, underwent a site investigation in 1996 for an unauthorized release of PCE and a no further action letter was issued on October 2, 1996 by the San Bernardino County Fire Department. The report also states that the San Bernardino County Fire Department referred the Firestone case to the SARWQCB for groundwater oversight.

4.4.2 City of San Bernardino Department of Building and Safety and Planning Department

Brown and Caldwell visited the City of San Bernardino Department of Building and Safety and Planning Department in order to review historical building, plumbing, electrical and mechanical permits and any plans for the addresses comprising the Carousel Mall. Brown and Caldwell found environmentally relevant building permits for the address 677 West 4th street which identify the changing of the JC Penny Firestone auto service station into a Sherwin Williams paint store in January 1984. The store was then converted back to Firestone in August of the same year. No other building permits were identified for the Site that provided additional information regarding the Montgomery Wards Service Center building.

Privileged and Confidential – Attorney Work Product
DRAFT for review purposes only
Use of contents on this sheet is subject to the limitations specified at the end of this document
P:_Projects\133591 - Carousel Mall\Working\Phase I ESA\Report\104249_Draft Phase 1 ESA Report_Carousel Mall2.doc

Although no building plans were identified at the City, the management of Carousel Mall provided blue-print plans for the Montgomery Wards Service Center. These plans were used by Brown and Caldwell to locate the reported former USTs, fuel dispsenser, clarifier, waste oil UST and other features associated with the Montgomery Wards Service Center, as depicted in Figure 3.

4.4.3 State Fire Marshalls Office

Brown and Caldwell contacted the State Fire Marshall's office regarding any of the addresses within Carousel Mall. At the time of writing this report the State Fire Marshalls Office did not respond to our request.

4.4.4 Local/Regional Pollution Control Agency

Brown and Caldwell contacted the AQMD regarding any of the addresses within Carousel Mall. The AQMD responded with documents of notice of violations for failure to maintain recovery system at the Exxon Dealer located at 797 W 2nd Street. These violations are not considered to represent an environmental concern for the Site.

4.4.5 Local/Regional Water Quality Agency

Brown and Caldwell contacted the Santa Ana Regional Water Board regarding any addresses within Carousel Mall. Brown and Caldwell viewed records for 677 W 4th street on October 16th 2007. The files revealed that the former Firestone auto service center has been under remedial investigation since 2002. ENTRIX installed a vapor extraction system to remediate contaminated soil at 677 W 4th street. A request for closure from ENTRIX was issued to the board on March 28, 2006. A response from the SARWQCB dated August 16, 2007 indicated that work plan for the installation of confirmation soil borings was submitted on July 31, 2007 and that field work was to be conducted in September 2007, with a report to follow in November 2007. No further communication or documentation was found concerning the remedial/investigative status of this property.

4.4.6 Department of Toxic Substances Control

Brown and Caldwell contacted the DTSC regarding any addresses within Carousel Mall. The DTSC responded by mail indicating that there were no records available for any of the addresses comprising the mall property.

Privileged and Confidential – Attorney Work Product
DRAFT for review purposes only
Use of contents on this sheet is subject to the limitations specified at the end of this document.
P:_Projects\133591 - Carousel Mall\Working\Phase I ESA\Report\I04249_Draft Phase 1 ESA Report_Carousel Mall2.doc

5. INTERVIEWS

The purpose of interviews is to obtain information indicating *recognized environmental conditions* or *historical recognized environmental conditions* in connection with the property, as described in the ASTM Standard. Selected individuals who were knowledgeable about current and past Site operations were interviewed. The following is a brief summary of the information obtained about the Site.

5.1 Interviews with Owners, Occupants, and Others Knowledgeable of the Site

The following is a summary of interviews of individuals who may have knowledge concerning the Site. The interviews were conducted by Brown and Caldwell either in person or over the telephone.

Table 5-1. Summary of Interviews with Owners, Occupants, and Others

Owner, Occupant or Other	Salvatore F. Catalano (Sam) General Manager of Carousel Mall
Date	10-16-07
Knowledge of Site	Sam has been the General Manager of Carousel Mall since March 1978
Pertinent Information	The mall was completed in October 1972 and lies on top of a former downtown district of San Bernardino. A landfill was also discovered in 1987 during the construction of Mervyn's department store south of the Site between G and F street. This landfill appeared to be between 80 and 100 years old. Grading efforts for the mall in 1972 likely would have uncovered and disposed of any trash if found within the mall location. Three years ago JC Penny removed USTs from the former Firestone service center. The former Firestone service center has been remediated with soil vapor extraction. Tanks were also located at the Montgomery Wards service center, however was unclear to him whether the tanks are still there or whether they have been removed. Montgomery Wards department store and the service center did not become under mall jurisdiction until the store went out of business.
Interview Subject	Ken Konopacky Maintenance Manager
Date	10-16-07
Knowledge of Site	Worked at Carousel Mall maintenance since November of 1982
Pertinent Information	The City of San Bernardino has maintenance jurisdiction over certain sections of the mall including the center walkways. Mall maintenance uses household type chemicals to keep the mall clean. All chemicals and water-based paints are stored in the maintenance facility located in building F. The Montgomery Wards service center trenches associated with the hydraulic lifts on the north side of the building were filled with oil when the management took over the Montgomery Wards buildings. These trenches were pumped out at that time by the management. During the 1980's there were a few instances where groundwater was high enough to seep into the bottom of the freight elevator shafts. Several sump pumps are located throughout the mall property (e.g. Montgomery Wards building and service center) to accommodate the seasonal perched groundwater. He was not aware of any other environmental concerns at the Site.

Privileged and Confidential – Attorney Work Product
DRAFT for review purposes only.
Use of contents on this sheet is subject to the limitations specified at the end of this document.
P:_Projects\133591 - Carousel Mall\Working\Phase I ESA\Report\104249_Draft Phase 1 ESA Report_Carousel Mall2.doc

6. SITE RECONNAISSANCE

6.1 Methodology and Limiting Conditions

The Site was inspected by transecting the Site by foot or vehicle at such intervals that the entire site could be viewed, except areas that were blocked by debris and materials. The Site boundaries and adjacent properties were viewed and observations noted during the Site visit.

The objective of the Site reconnaissance was to identify potential ***recognized environmental conditions*** in connection with the Site. This can be limited by weather conditions, bodies of water, adjacent buildings, or other obstacles. Any limitations are noted below:

- Buildings K, L, and N were not accessible and were viewed by walking around the buildings. Additionally, stores within the mall, with the exception of the former Montgomery Wards department store, were observed from the front and through the service corridors.

6.2 Site Observations

The purpose of the Site reconnaissance was to note evidence of potential *recognized environmental conditions.* Additionally, observations of *adjoining properties* were performed to identify uses and associated potential *recognized environmental conditions* that might impact the Site. Site photographs are included in Appendix L. The Site Vicinity Map is illustrated in Figure 1 and the general Site Plan as Figure 2. The site plan for the Montgomery Wards Service Center is provided as Figure 3.

Brown and Caldwell conducted a site reconnaissance on October 16 and 17, 2008. The weather conditions were noted as partially sunny, with scattered clouds. The site reconnaissance was conducted by Brown and Caldwell staff Brenden Taylor and Carl Lenker.

During the Site reconnaissance, Brown and Caldwell personnel were accompanied by Ken Konopacky, the maintenance manager for Carousel Mall.

6.2.1 Site Improvements and Features

Structures: The Site is comprised of 15 buildings including the former Montgomery Wards department store, former (vacant) Montgomery Wards service center, former Firestone service center, former JC Penny, former Harris department store, and buildings B, D, E, F, G, K, L, which comprise the main portion of the mall (Figure 2). All buildings with the exception of Building L and the service center are two stories in height. The Montgomery Wards service center has a basement that underlies the southwestern part of the building. With the exception of the former Montgomery Wards and former JC Penney/Firestone Service Center facilities, no evidence of significant hazardous materials usage was observed in connection with the existing mall structure or business currently located at the Site. Site observations made relating to the historical use of hazardous materials at the Site (e.g. floor drains, clarifiers, USTs, etc.) are described in specific sections below. A list of current tenants is provided in Appendix D.

Privileged and Confidential - Attorney Work Product
DRAFT for review purposes only.
Use of contents on this sheet is subject to the limitations specified at the end of this document.
P:_Projects\133591 - Carousel Mall\Working\Phase I ESA\Report\04249_Draft Phase 1 ESA Report_Carousel Mall2.doc

Pavement, Roads, and Driveways: The Site is developed with paved roads and parking lots. The Site has seven drive way entrances that enter the mall at either the 1st or 2nd floor. On the northwest corner of the Site is a three-story parking structure.

Fences or Walls: There were no fences or walls observed at the Site during the Site reconnaissance, with the exception of the Harris department store loading dock which was surrounded by a small brick wall and high fencing.

Other Features: Brown and Caldwell did observe aesthetic landscape features at the corners of the mall and at locations in which the parking lot changes elevation to the 1st to 2nd floor. Brown and Caldwell observed 5 of the 6 elevators within the mall. One elevator was not observed because it was broken and the bottom of the elevator shaft was inaccessible for viewing.

6.2.2 Site Physical Observations

Surface Stains: Brown and Caldwell observed surface stains in the basement of the Montgomery Wards service station. Hydraulic oil appeared to have leaked from various suspended 35-gallon hydraulic oil tanks connected to the hoists. Twelve hoists are located in the basement and five had visible oil-like staining beneath the tanks. Several of the tanks had oil absorbent material placed beneath them to manage the spills. The former air compressor room was observed to have several oil-like stains. Sewer pipes in the basement were cracked and liquid from the pipes were dripping onto the basement floor. The Montgomery Wards department store had minor oil-like staining in some of the storage rooms. However no cracking of pavement was observed. Some oil-like staining was also noted in the various elevator shafts, although the heaviest oil-like staining observed in connection with elevators was observed in the freight elevator shaft of the Montgomery Wards department store building.

Unusual Odors: Brown and Caldwell did not observe any unusual odors at the Site during the site reconnaissance.

Stressed Vegetation: Stressed vegetation due to conditions other than climate was not observed by Brown and Caldwell during the site reconnaissance.

Storage Tanks: Indications of past underground storage tanks (USTs) were observed at the former Montgomery Wards service center and the former JC Penney/Firestone service center during the site reconnaissance. As stated above, twelve hydraulic oil tanks were observed in the Montgomery Wards service center. In addition, one approximately 350-gallon metal above-ground storage tank labeled "10W30" (motor oil) was observed in the northern portion of the Montgomery Wards service center.

Drums, Other Containers: Brown and Caldwell observed an empty, unlabeled, 55-gallon drum at the Montgomery Wards service center during the site reconnaissance.

Floor Drains, Grates, Sumps, Catch Basins, Oil Water Separators: Brown and Caldwell observed a sump pump (which was reportedly not working properly, according to Ken Konopacky), pipes were cracked and dripped wastewater into the basement of the Montgomery Wards service center. Oil-like staining was observed on the concrete ground surface surrounding the pump. A sump pump was also observed in the Montgomery Wards department store.

Stationary Hydraulic Lifts or Elevators (below grade or above grade): Brown and Caldwell observed five of the six elevator shafts located within the mall. One elevator shaft was not observed because it was non-operational and the bottom of the elevator shaft was inaccessible for viewing. Twelve hydraulic lift hoists were observed within the former Montgomery Wards service center.

Privileged and Confidential – Attorney Work Product
DRAFT for review purposes only
Use of contents on this sheet is subject to the limitations specified at the end of this document.
P:_Projects\133591 - Carousel Mall\Working\Phase I ESA\Report\04249_Draft Phase 1 ESA Report_Carousel Mall2.doc

Transformers or Other Sources of Polychlorinated Biphenyls: Brown and Caldwell observed one pad-mounted electrical transformer within the parking lot of the northern portion of the Site. Fluorescent light fixtures were also noted in several structures. No other capacitors or other sources of polychlorinated biphenyls (PCBs) were observed at the Site during the site reconnaissance.

Paint Booth, Wash Rack, Other: Brown and Caldwell did not observe any paint booths, wash racks, or sand blasting at the Site during the site reconnaissance.

6.2.3 Surface and Drainage Observations

Pavement Cracks or Patching: Pavement cracking within the parking lot areas and within the mall were minor and did not appear to pose any environmental concerns.

Fill Dirt or Previous Fill Activities: Grading activities conducted for the construction of the mall likely included fill material so customers could enter the mall on the first and second floors. A historical landfill was reported to have been located to the south of the Site at the former Mervin's department store location.

Ponds, Pits, Lagoons, Retention Basins: There were no ponds, pits, lagoons, or retention basins observed or reported at the Site or the adjoining properties.

Storm Sewer (Flow of Storm Water across Site): Storm water flow is surface runoff that flows south directly into the city streets.

6.2.4 Water Wells, Dry Wells, and Monitoring Wells

Brown and Caldwell observes what appeared to be three groundwater monitoring wells, two vapor extraction wells and the remnants of a former vapor extraction system (piping, butane tank, fenced treatment compound, etc.) at the former JC Penney/Firestone service center. No water wells were observed at the Site.

6.2.5 Material and Waste Storage Areas

Solid Waste: Brown and Caldwell observed indications of solid waste service at the Site. Trash bins are located at various locations throughout the mall and are picked up for disposal regularly. Additionally, there was no evidence of illicit dumping observed or reported at the Site.

Hazardous Materials, Petroleum Products, and/or Waste Storage Areas: Brown and Caldwell observed indications that hazardous or petroleum products or waste were used at the former Montgomery Wards service center. A photo processing business, located on the second floor of the mall, contained a photo processing machine which used and generated hazardous waste, however the business owner informed Brown and Caldwell that the machine is no long in use as photographs are now reproduced digitally.

6.2.6 Wastewater Systems

Septic Systems, Leach Fields, or Other On-site Disposal Systems: Brown and Caldwell did not observe evidence of former and current septic systems at the Site. However, three-stage clarifiers were located at the former Montgomery Wards service center and the former Firestone service center.

Municipal or Other Sewer: Brown and Caldwell was informed by the mall management that all sewer systems on the Site are connected to the municipal sanitary sewer system.

Privileged and Confidential – Attorney Work Product
DRAFT for review purposes only.
Use of contents on this sheet is subject to the limitations specified at the end of this document.
P:_Projects\133591 - Carousel Mall\Working\Phase I ESA\Report\104249_Draft Phase 1 ESA Report_Carousel Mall2.doc

6.2.7 Site Utilities

The following utility services were observed or reported for the Site.

Drinking Water: The City of San Bernardino Water provides potable drinking water to the Site.

Wastewater: The City of San Bernardino Water provides wastewater services to the Site.

Electricity: Southern California Edison provides electrical power to the Site.

Garbage Removal: City of San Bernardino Refuse provides domestic garbage removal services at the Site.

Propane or Natural Gas: Southern California Gas provides natural gas at the Site.

6.2.8 Asbestos

Based on the age of the buildings and types of construction materials used, and based on our understanding of asbestos surveys completed at the Site, ACM has been identified at the Site. However, the discussion of asbestos containing materials is outside the scope of this Phase I ESA report. Additional information regarding asbestos containing materials can be found in the ACM Abatement Specification (TRC, 2005) provided in Appendix K.

6.2.9 Environmental Concerns Observed on Adjoining Properties

Adjoining properties were visually observed to the degree possible without trespass for potential *recognized environmental conditions* that may cause an impact on the Site. Reconnaissance of adjoining properties was performed by viewing each property from the legal boundaries, or by walking upon the *adjoining properties* that were legally accessible. *Adjoining properties* environmental concerns are noted as follows:

Table 6-1. Adjoining Properties Environmental Concerns

North	Restaurants and retail stores
East	Hotels and City Hall were observed east and downgradient of the Site and would have no impact to the Site
West	Grocery story and shopping center was observed west of the Site and would have little to no impact on the Site.
South	Gasoline service stations and a Ford car dealership was observed south of the Site, however these are located hydraulically downgradient of the Site and would have little impact to the Site.

6.2.10 Other Pertinent Information from the Site Reconnaissance

Other Concerns Raised by the Site Reconnaissance: Brown and Caldwell observed leaking in the ceiling inside the former Montgomery Wards department store. Floor staining was also observed in the hallway of the building but appeared to be rust staining. Mr. Konopacky told Brown and Caldwell that he believes the sump has stopped working in the former Montgomery Ward service center and floods the basement when it rains.

Observations of Adjacent Sites: Brown and Caldwell observed the adjacent properties to the degree possible during the site reconnaissance. Environmental concerns were not observed on the adjacent properties during the site reconnaissance. Mr. Catalano told Brown and Caldwell that, during the development of the Mervyns department store located to the south of the Site, a landfill was discovered in an old stream bed. There is little evidence from historical topographic maps that the old stream bed continued through the Site and grading operations for the mall conducted in 1972 would likely have uncovered and removed any trash from a landfill.

7. FINDINGS, OPINIONS, AND CONCLUSIONS

7.1 Summary of Findings

Brown and Caldwell has performed a Phase I ESA of the Site located at 295 Carousel Mall in San Bernardino, California, in conformance with the scope and limitations of ASTM Practice E 1527-05. Any exceptions to, or deviations from, this practice are described in Section 7.2 of this Phase I ESA report. The following summarizes the key findings:

- The Site was developed as a shopping mall in 1972. Prior to the development of the mall, the Site was a residential/commercial downtown district developed in the 1880's. Based on Sanborn fire insurance maps from 1956 through 1969, several historical commercial facilities formerly occupying the Site likely used hazardous materials and/or petroleum products. These businesses include auto service stores, gasoline service stations, painting facilities and dry cleaners, which have the potential to have impacted soil and/or groundwater beneath the Site.
- According to the reviewed documents, soil contamination found at the former JC Penney/Firestone service center is currently under investigation and remediation. A vapor extraction system was installed on site to remove impacted TPH from the soil. A request for closure letter was issued by ENTRIX on March 28, 2006 to close the case. A letter by the SARWQCB dated August 16, 2007 indicated that confirmation soil sampling is expected to be performed in September of 2007 with a report to be issued in November 2007. This report was not available as of the issuance date of this Phase I ESA.
- Significant oil-like staining was observed on the concrete floor of the basement within the Montgomery Wards service center around hydraulic hoists and service center trenches. A three-stage concrete clarifier was also observed to the northwest of the service center during the Site reconnaissance. Additionally, historical environmental records and building plans reviewed at the Site reveal the presence of a waste oil UST, two former 10,000-gallon gasoline USTs, an associated fuel dispenser island, all located in the paved lot to the northwest of the Montgomery Wards service center. Twelve hydraulic lifts were observed within the service center itself.
- Staining located in the maintenance room and freight elevator in the Montgomery Wards department store.
- According to the environmental regulatory records search, there is a dry cleaner facility (Best Cleaners) located within 1/8-mile of the Site and hydraulically upgradient of the Site at 624 west 4th street. Documents from the local fire department indicated that the facility underwent a site investigation in 1996 for an unauthorized release of PCE, but a no further action letter was issued on October 2, 1996 by the San Bernardino County Fire Department.
- According to previous environmental documents, the mall buildings contain asbestos-containing building materials (Appendix K). A detailed account of asbestos-containing building materials is outside the scope of this Phase I ESA.

7.2 Data Failures and Gaps

Through the course of this assessment, Brown and Caldwell may have encountered *data failures* or *data gaps*. These failures or gaps, if any, are discussed below. The following provides the opinion of the Environmental

Privileged and Confidential - Attorney Work Product
DRAFT for review purposes only
Use of contents on this sheet is subject to the limitations specified at the end of this document
P:_Projects\133591 - Carousel Mall\Working\Phase I ESA\Report\104249_Draft Phase 1 ESA Report_Carousel Mall2.doc

Professional as to the significance of the data gaps in terms of defining *recognized environmental conditions* at the Site. Data failures may or may not be significant data gaps, and the discussion also provides information pertaining to whether the data failures resulted in significant data gaps.

7.2.1 Data Failures

Data failure is a failure to achieve the historical (property use) research objectives specified in the ASTM Standard Practice even after reviewing the eight standard historical sources that are reasonably ascertainable and likely to be useful. Data failure is one type of data gap.

- Aerial photographs were not available for the Site prior to approximately 1930, when the Site was first undeveloped. Site uses from the 1930s to the present are likely to present the most significant environmental impacts to the Site. Furthermore, this data failure is supplemented by the availability of Sanborn Maps and historical topographic maps. Therefore, this data failure is not considered to be significant.
- No records were obtained from the building department or other regulatory agencies contacted regarding the historical USTs located at the former Montgomery Wards service center. This data failure is considered significant as USTs can be a significant source of potential environmental impacts.

7.2.2 Data Gaps

A *data gap* is a lack of or inability to obtain information required by the ASTM Standard Practice, despite good faith efforts by the EP to gather such information. This could include any component of the Practice, e.g., standard environmental records, interviews, or a complete reconnaissance. A data gap by itself is not inherently significant, but if other information and/or the EP's experience raises reasonable concerns about the gap, it may be judged to be significant.

- Aerial photographs and other historical records were not available at 5 year intervals as required under the ASTM E 1527-05 standard. This resulted in a data gap for years that records were not available regarding the area of the Site. However, it appears that based on the information provided by the owner of the property and the chain-of-title report, the Site has changed little since the development of the mall in 1972. Therefore, this data gap is not considered to be significant in determining recognized environmental conditions at the Site.
- Buildings K, L, and N were not accessible and were viewed by walking around the buildings. Additionally, stores within the mall, with the exception of the former Montgomery Wards department store, were observed from the front and through the service corridors. This data gap is not considered significant as the activities conducted within these buildings are not likely to lead to a *REC*, or are currently being addressed as a REC (Building N – JC Penney/Firestone property), based on our knowledge of historical site operations documented in prior environmental documents for the Site.
- Due to cost considerations, the benign nature of the mall property, and the lack of reported releases of the Montgomery Wards Service Center, Environmental LienSearch reports were not completed for each parcel comprising the Site. Therefore, the LienSearch was completed only for the primary Site address, 295 Carousel Mall. This data gap is not considered to be significant given that a release has not been documented at the Site (other than the former JC Penney/Firestone facility which is not currently being purchased by the client).

7.3 Conclusions

Based on the results of this Phase I Environmental Site Assessment, Brown and Caldwell provides the following conclusions with regard to the Site.

Privileged and Confidential – Attorney Work Product
DRAFT for review purposes only
Use of contents on this sheet is subject to the limitations specified at the end of this document.
P:_Projects\133591 - Carousel Mall\Working\Phase I ESA\Report\104249_Draft Phase 1 ESA Report_Carousel Mall2.doc

7.3.1 Recognized Environmental Conditions

We have performed a Phase I Environmental Site Assessment in conformance with the scope and limitations of ASTM Practice E 1527 of the Site. Any exceptions to, or deletions from this practice are described in Section 1.3 of this report. This assessment has revealed no evidence of ***recognized environmental conditions*** in connection with the property, except for the following:

- Historical gasoline USTs and a gasoline dispensing island were located northwest of the former Montgomery Wards service center building located in the northwestern portion of the Site, which were reportedly removed in the 1980s (Law, 1999). A waste oil UST and a three-stage concrete clarifier currently remain in the area immediately to the northwest of the service center building. In addition, significant oil staining associated with hydraulic lifts in the basement of the service center building was observed. These structures and issues represent a potential to have resulted in significant or widespread contamination at the Site and warrant additional investigation.
- Soil and groundwater is impacted with gasoline-range TPH and related VOCs at the former JC Penney/Firestone service center in the northern portion of the Site. Remedial activities were conducted and closure of the remedial effort is dependent on the results of soil confirmation sampling, which according to a SARWQCB letter should be presented in a November 2007 report.
- Past property use of the Site by several auto services, dry cleaners and paint facilities which likely used hazardous substances and may have impacted soil and/or groundwater beneath the Site.

7.3.2 Historical Recognized Environmental Conditions

This Phase I ESA has revealed no evidence of ***historical recognized environmental conditions*** in connection with the property.

7.3.3 Environmental Concerns and De Minimis Conditions

This Phase I ESA has revealed no ***de minimis*** conditions or environmental concerns in connection with the property; except for the following:

- Staining around the hoist lifts and around the 350-gallon 10W30 container in the basement of the former Montgomery Wards service center;
- Staining in the freight elevator and sump in the former Montgomery Wards department store;
- Two upgradient properties (Best Cleaners and Inco Service Station) and one on-site facility (Harris Department store) were identified on regulatory agency databases having used, stored or generated hazardous materials. Based on the potential for releases from these facilities, there appears to be a moderate risk of adverse environmental impact to the Site associated with these properties.

7.4 Recommendations

Based on our understanding of Placo San Bernardino LLC's unique interests in this Site, and based on the results of this Phase I ESA, Brown and Caldwell provides the following recommendations:

- Perform a subsurface investigation at the former Montgomery Wards service center to explore for evidence of significant or widespread contamination associated with the former gasoline UST system, clarifier, waste oil UST and former automotive service operations;
- Conduct further investigations at locations of past auto services, dry cleaners and paint facilities as these types of facilities likely used hazardous petroleum products, chlorinated solvents, and lead which may have impacted soil and possibly groundwater beneath the Site;

Privileged and Confidential – Attorney Work Product
DRAFT for review purposes only.
Use of contents on this sheet is subject to the limitations specified at the end of this document.
P:_Projects\133591 - Carousel Mall\Working\Phase I ESA\Report\104249_Draft Phase 1 ESA Report_Carousel Mall2.doc

- Results of the confirmation borings of the former JC Penney/Firestone service center will be available in November 2007 but were not available at the time of writing of this report. These results should be reviewed as an update for the assessment of this Site when they become available.

7.5 Environmental Professionals' Statement

We declare that, to the best of our professional knowledge and belief, we meet the definition of Environmental Professionals as defined in §312.10 of 40 CFR 312. We have the specific qualifications based on education, training, and experience to assess a property. We have developed and performed the all appropriate inquiries in conformance with the standards and practices set forth in 40 CFR 312.

PLACO SAN BERNARDINO, LLC
LYNWOOD, CALIFORNIA

SUPPLEMENTAL SITE ASSESSMENT AND SVE PILOT TEST WORK PLAN

CAROUSEL MALL
295 CAROUSEL MALL
SAN BERNARDINO, CALIFORNIA

PROJECT #052410
FEBRUARY 10, 2010

Office Location:
GANNETT FLEMING, INC.
1 Technology Drive Suite F207
Irvine, California 92618-2355

Office Contact:
Leo Rebele
(949) 753-1970

A Tradition of Excellence Since 1915

SUPPLEMENTAL SITE ASSESSMENT AND SVE PILOT TEST WORK PLAN

Prepared for
Placo San Bernardino, LLC
February 10, 2010

This document was prepared for the sole and exclusive use of Placo San Bernardino, LLC. The specifications presented in this document were prepared in accordance with accepted professional standards of environmental and geologic investigation, analysis and engineering at the time the services were performed and in accordance with the contract between the Placo San Bernardino, LLC and Gannett Fleming, Inc., (GF) dated January 15, 2009. This document is governed by the specific scope of work authorized by Placo San Bernardino, LLC; it is not intended to be relied upon by any other party except for regulatory authorities contemplated by the scope of work.

The opinions presented in this document may be based on information made available to Gannett Fleming, Inc., by Placo San Bernardino, LLC and other parties. Unless otherwise expressly indicated, Gannett Fleming, Inc., has not made an independent investigation as to the validity, completeness, or accuracy of such information.

REGISTERED PROFESSIONAL ENGINEER
CARL W. LENKER
C72516
EXP. 6/30/10
CIVIL
STATE OF CALIFORNIA

2/16/10

Leo M. Rebele, REA
Environmental Services Manager

Carl Lenker, P.E.
Project Engineer

Michael Crews, P.G.
Senior Project Geologist

PROFESSIONAL GEOLOGIST
MICHAEL J. CREWS
No. 7906
exp 6-30-11
STATE OF CALIFORNIA

Distribution:

J.T. Kim – Placo San Bernardino, LLC
Judy Reid – Orphan Site Cleanup Fund Program Office

CONTENTS

Page

1.0 INTRODUCTION AND SITE BACKGROUND 1
2.0 NATURE AND EXTENT OF CONTAMINATION 2
3.0 SCOPE OF WORK 3
3.1 Task 1 – Field Work Preparation and Permitting 3
3.1.1 Task 1A – Preparation of Site-specific Health And Safety Plan (HASP) 3
3.1.2 Task 1B – Utility Clearance 3
3.1.3 Task 1C – Permitting 4
3.2 Task 2 – Supplemental Site Assessment 4
3.2.1 Task 2A – Soil Sampling Program 4
3.2.2 Task 2B – Groundwater Well Installation 5
3.2.3 Task 2C – Well Development 5
3.2.4 Task 2D – Groundwater Monitoring and Sampling 6
3.2.5 Task 2E – Laboratory Analysis 6
3.2.6 Task 2F – Investigation Derived Waste 7
3.3 Task 3 – SVE Pilot Test 7
3.3.1 Task 3A – Well Construction 7
3.3.2 Task 3B – SVE Pilot Test 8
3.4 Task 4 – Reporting 8
4.0 REFERENCES 10

FIGURES

No.	Description
1	Site Location Map
2	Summary of Soil Results for TPH-g and Benzene
3	Proposed Soil Borings and Groundwater Monitoring Well Locations

APPENDICES

Appendix A – San Bernardino County Fire Department Letter dated July 21, 2009

1.0 INTRODUCTION AND SITE BACKGROUND

Gannett Fleming is pleased to present this work plan for additional delineation of impacts and performing a soil vapor extraction (SVE) pilot test at the former Montgomery Wards Service Center (MWSC) located in the northwest corner of the Carousel Mall property at 295 Carousel Mall in San Bernardino, California (the Site; Figure 1). The additional Site delineation is being performed in response to the July 21, 2009 letter from the San Bernardino County Fire Department (SBCFD) requesting that an investigation be performed to determine the vertical and lateral extent of impacts in soil and groundwater beneath, and in the vicinity of the former underground storage tank (UST) system (Appendix A).

The MWSC was identified as a primary area of concern in the Phase I Environmental Site Assessment (ESA) conducted by Brown and Caldwell in October 2007 (Brown and Caldwell, 2007a), since it included former USTs and dispenser island, a clarifier, hydraulic lifts, and formerly used hazardous materials. Investigations performed at the Site by Brown and Caldwell, between October 17, 2007 and November 16, 2007, verified that soil vapor, soil and groundwater in the vicinity of the former USTs, dispenser island, and clarifier were impacted with gasoline range total petroleum hydrocarbons (TPH-g), benzene, toluene, ethylbenzene, and xylenes (BTEX; Brown and Caldwell, 2007b).

The purpose of this work plan is to further delineate the vertical and lateral extent of TPH-g and BTEX at the Site, evaluate the groundwater gradient, and to estimate the volume of impacted soil. In addition, this document presents the procedures to perform a SVE pilot test at the Site. The SVE pilot test is proposed to evaluate the use of SVE to remediate the impacted vadose zone and to obtain site-specific parameters for the design of a full-scale SVE system at the Site.

2.0 NATURE AND EXTENT OF CONTAMINATION

A total of 13 soil vapor, 28 soil borings [including Geoprobe®, Cone Penetrometer Test (CPT) and hollow stem auger (HSA)], two membrane interface probe (MIP) borings, one CPT profile, and two groundwater monitoring wells (MW-1 and MW-2) have been installed at the Site. Drilling activities indicated that the lithology at the Site generally consists of silty sand to sandy silts to approximately 10 feet below ground surface (bgs), with fine to medium sands occurring between 10 feet bgs to 50 feet bgs. Between approximately 50 and 56 feet bgs, clayey silts to silty clays were generally observed with underlying silty and clayey sands, silts with sand, and fine sands to approximately 66 feet bgs. Generally unsorted medium to coarse sands were observed between approximately 66 feet bgs and 115 feet with minor (i.e. thin) occurrences of silts, clays, and silty sands. Groundwater at the Site was observed at approximately 104 feet bgs, occurring in a fine to medium sand.

The results of previous investigations indicate the Site is primarily impacted with TPH-g and BTEX in the vicinity of the former USTs and dispenser island. Soil impacts appear to extend to the bottom of the sand interval at approximately 50 feet bgs with concentrations significantly decreasing beneath 50 feet bgs with minimal impacts to groundwater.

Maximum soil vapor concentrations at the Site, collected up to 20 feet bgs, were 57 milligrams per liter (mg/L) for TPH-g, 490 micrograms per liter (µg/L) for benzene; 640 µg/L for toluene; 560 µg/L for ethylbenzene; and 870 µg/L for total xylenes. In soil, TPH-g, and benzene were found at concentrations of up to 12,500 milligrams per kilogram (mg/kg) and 99,900 micrograms per kilogram (µg/kg), respectively. TPH-g, benzene, toluene, ethylbenzene and xylene were detected in the groundwater sample collected from MW-1 at concentrations of 0.39 mg/L, 3.7 µg/L, 25 µg/L, 12 µg/L and 65 µg/L, respectively. TPH and BTEX constituents were not detected in the groundwater sample collected from MW-2 (Brown and Caldwell, 2007b). A summary of historical soil results for TPH-g and benzene are provided in Figure 2.

Data gaps for the Site include the lack of vertical and lateral delineation of soil impacts and unknown groundwater gradient. This work plan is intended to address these data gaps.

3.0 SCOPE OF WORK

3.1 Task 1 – Field Work Preparation and Permitting

Prior to conducting field work, a Health and Safety Plan (HASP) will be created, underground utilities will be cleared around the drilling area using a geophysical survey, and necessary permits for the work will to be obtained.

3.1.1 Task 1A – Preparation of Site-specific Health And Safety Plan (HASP)

In accordance with Federal regulations (OSHA), a site-specific Health and Safety Plan (HASP) will be prepared for the use of employees during the field activities. The plan will: (1) identify and describe the potentially hazardous substances that may be encountered during the field work; (2) specify protective clothing and monitoring equipment to be used during on-site activities; and (3) outline measures to be implemented in the event of an emergency. Onsite personnel and sub-contractors will be required to review the HASP prior to commencing with the Site investigation and will conduct all field activities in accordance with plan specifications.

3.1.2 Task 1B – Utility Clearance

Underground Services Alert (USA) will be notified to mark the presence of public utilities after the proposed sampling locations are marked. Forty-eight working hours are required between USA notification and drilling.

In addition, a geophysical contractor will conduct a geophysical survey of the Site for presence of subsurface anomalies such as USTs or historical UST cavities associated with a former fueling operation at the Montgomery Ward auto service facility and other anomalies that may be present (e.g. French drains, sumps) in the general area of this building. The survey will be conducted using Electromagnetic (EM) Survey and Ground Penetrating Radar (GPR).

3.1.3 Task 1C – Permitting

The proper permits will be obtained from the appropriate agencies prior to commencing field activities.

3.2 Task 2 – Supplemental Site Assessment

The supplemental site assessment will include a soil sampling program, installation, development and sampling of one groundwater well and removal of investigation derived waste (IDW).

3.2.1 Task 2A – Soil Sampling Program

Four additional soil borings are proposed to further delineate impacts in the vicinity of the former dispenser island (SB-23 through SB-26) and five additional soil borings are proposed to further delineate impacts in the vicinity of the former UST nest (SB-27 through SB-31; Figure 2). At each location, the soil boring will be advanced using a hollow-stem auger rig up to a maximum depth of 100 feet bgs, unless groundwater is encountered first, in which case boring will be terminated.

Soil samples will be collected using a split-spoon sampler lined with brass or steel sleeves at depth intervals of five feet, beginning just beneath the ground surface and continuing to the total boring depth. Upon retrieval of the sample, a portion of the sample will be used for field-screening for organic vapor concentrations using a photo-ionization detector (PID) or a flame-ionization detector (FID), logging soils in accordance with the Unified Soil Classification System and making visual and olfactory observations for unusual soil conditions. The remainder of the sample will be capped with end caps, labeled, recorded on a chain-of-custody and provided to an on-site mobile laboratory. Selected samples will be chosen for immediate analysis with the remaining samples being placed on hold.

Based on field indications and laboratory analytical results, field personnel will evaluate the need to complete the borings to the full depth of 100 feet bgs. The soil boring may be terminated prior to reaching the maximum depth if laboratory analyses indicate non-detectable concentrations of TPH-g and volatile organic compounds (VOCs) at three consecutive sampling intervals below 50 feet bgs (e.g. 50, 55, and 60 ft bgs). After sampling is completed, each soil boring will be abandoned by backfilling with bentonite grout or cement-bentonite grout.

Between sampling intervals and boring locations, equipment will be decontaminated using a steam-cleaning and/or a three-bucket rinse system. Field and equipment blanks will be collected each day of drilling for quality assurance/quality control (QA/QC).

3.2.2 Task 2B – Groundwater Well Installation

One groundwater well installation is proposed to determine the groundwater gradient and further evaluate potential groundwater impacts at the Site (MW-3; Figure 2). The groundwater monitoring well boring will be advanced, using the same method as the soil borings, to a total depth of approximately 115 feet bgs. The monitoring well will be installed within the boring using similar construction materials as the existing two monitoring wells at the Site, including 2-inch diameter Schedule 40 polyvinyl chloride (PVC) casing, with 0.020-inch slotted screen between approximately 99 to 114 feet bgs. A filter pack consisting of #2/12 sand will be placed from approximately 98 feet to 115 feet bgs, with a five-foot thick bentonite chip seal placed above. The remainder of the borehole will be completed with bentonite slurry to a depth of approximately 3 feet bgs. The well will be completed with a flush-mount, traffic-grade well box set in concrete to a depth of approximately 3 feet bgs. The well casing will be secured using a locking well cap and the well will be labeled by inscribing the monitoring well name into the surrounding concrete. The location and well casing elevation of all three groundwater monitoring wells will be surveyed by a licensed land surveyor.

3.2.3 Task 2C – Well Development

The groundwater monitoring well will be developed at least 48-hours after completion of the

well. At a minimum, initial measurements will be taken (head space air monitor readings, water level, well depth, pH, temperature, and specific conductivity) and recorded on development field notes. The well will be developed using standard development techniques (i.e. surge and bail and/or overpumping) to accommodate Site conditions. Development of the well will continue until the developed water is clear and free of sediments. All field measurements and observations will be recorded on development logs or field notes. Discharge water will be appropriately containerized and disposed of (see Section 3.2.6).

3.2.4 Task 2D – Groundwater Monitoring and Sampling

After at least 48-hours following well development, the three monitoring wells at the Site (MW-1, MW-2, and MW-3) will be gauged to the nearest 0.01 ft increment using a water-level indicator and sampled for VOC and TPH analyses using low-flow sampling techniques. Samples will be collected in appropriate containers, labeled, recorded on a chain-of-custody, and placed in a cooler with double-bagged ice prior to transport to an off-site laboratory for analyses.

3.2.5 Task 2E – Laboratory Analysis

Selected soil samples will be submitted to an on-site mobile analytical laboratory for the following analyses:

- TPH-g by United States Environmental Protection Agency (USEPA) Method 8015M; and
- VOCs by USEPA Method 8260B.

Groundwater samples will be submitted to an off-site stationary laboratory for the following analyses:

- TPH-g by USEPA Method 8015M; and
- VOCs by USEPA Method 8260B.

3.2.6 Task 2F – Investigation Derived Waste

IDW will be placed in Department of Transportation (DOT) approved 55-gallon drums, labeled as to the contents (e.g. drill cuttings, decontamination water), and stored nearby the MWSC pending transport and disposal by a certified waste transporter.

3.3 Task 3 – SVE Pilot Test

The SVE pilot test scope includes a one day pilot study and the installation of soil vapor extraction and vapor monitoring wells.

3.3.1 Task 3A – Well Construction

Two multi-nested SVE wells will be installed at the Site utilizing a hollow-stem auger rig. The exact depth and location of the SVE wells will be based on the results of the additional soil investigation, but they will be located within the primary source area so they can be incorporated into the final SVE system design. The SVE wells will be constructed with 2-inch diameter, Schedule 40 PVC. The multi-nested SVE wells will be screened across the entire impacted area with each well having a maximum screened interval of 15 feet.

To monitor vacuum response and vapor concentrations, multi-nested vapor monitoring probes will be installed at three locations at the Site. The vapor monitoring probes will be located approximately 15, 30, and 45 feet from the nearest SVE well, with probes located within each of the screened intervals.

Above-ground conveyance piping consisting of 2-inch Schedule 40 PVC, or equivalent, will be utilized to connect the SVE wells to a central location for connection with a SVE system to be used in the SVE pilot test. Valves and fittings will be installed to monitor vacuum, temperature, vapor concentration, and flow rates from each SVE well. Temporary fencing will be installed around the SVE well field to protect the wells and conveyance piping.

3.3.2 Task 3B – SVE Pilot Test

A one day SVE pilot test (up to 12 hours) will be conducted to evaluate the applicability and effectiveness of the SVE technology for removing VOCs and TPH from the unsaturated zone at the Site. The objective of the SVE pilot test is to gather the site-specific design parameters that will be used for the design of the final system. These parameters are as follows:

- The relationship between applied vacuum and vapor extraction rate;
- The radius of influence (ROI) for the SVE wells;
- Influent vapor concentrations; and
- The mass removal rate of the SVE system.

A skid-mounted, air quality management district (AQMD) permitted SVE system will be mobilized to the Site to conduct the SVE pilot test. Vacuum step tests shall be performed to evaluate the relationship between applied vacuum, the vapor extraction rate and the ROI for the SVE wells. During the vacuum step tests, vacuum, flow rate, and vapor concentrations will be monitored at each SVE well and at the SVE system. Vacuum and vapor concentrations will also be monitored at the vapor monitoring probes.

3.4 Task 4 – Reporting

A report describing the procedures and results of the Site assessment and SVE pilot test will be prepared upon completion of the planned field work for submittal to the SBCFD. The report will include the following:

- Field Methodology;
- A Comprehensive Summary of the Analytical Data;
- Groundwater Elevation Data and Interpreted Groundwater Gradient;
- Boring Logs and Well Construction Details;
- A Geologic Cross-Section;
- Well Survey Data;

- Impacted Soil Volume Calculations;
- Results of the SVE Pilot Test;
- Radius of Influence Calculation;
- Field Monitoring Data;
- Figures; and
- A Discussion of the Results.

4.0 REFERENCES

Brown and Caldwell, 2007a. DRAFT Phase I Environmental Site Assessment, Carousel Mall, 295 Carousel Mall, San Bernardino, California 92401. October 30.

Brown and Caldwell, 2007b. Preliminary Draft Data Summary, Phase II Environmental Site Assessment, Carousel Mall Shopping Center, 295 Carousel Mall, San Bernardino, California. November 19.

FIGURES

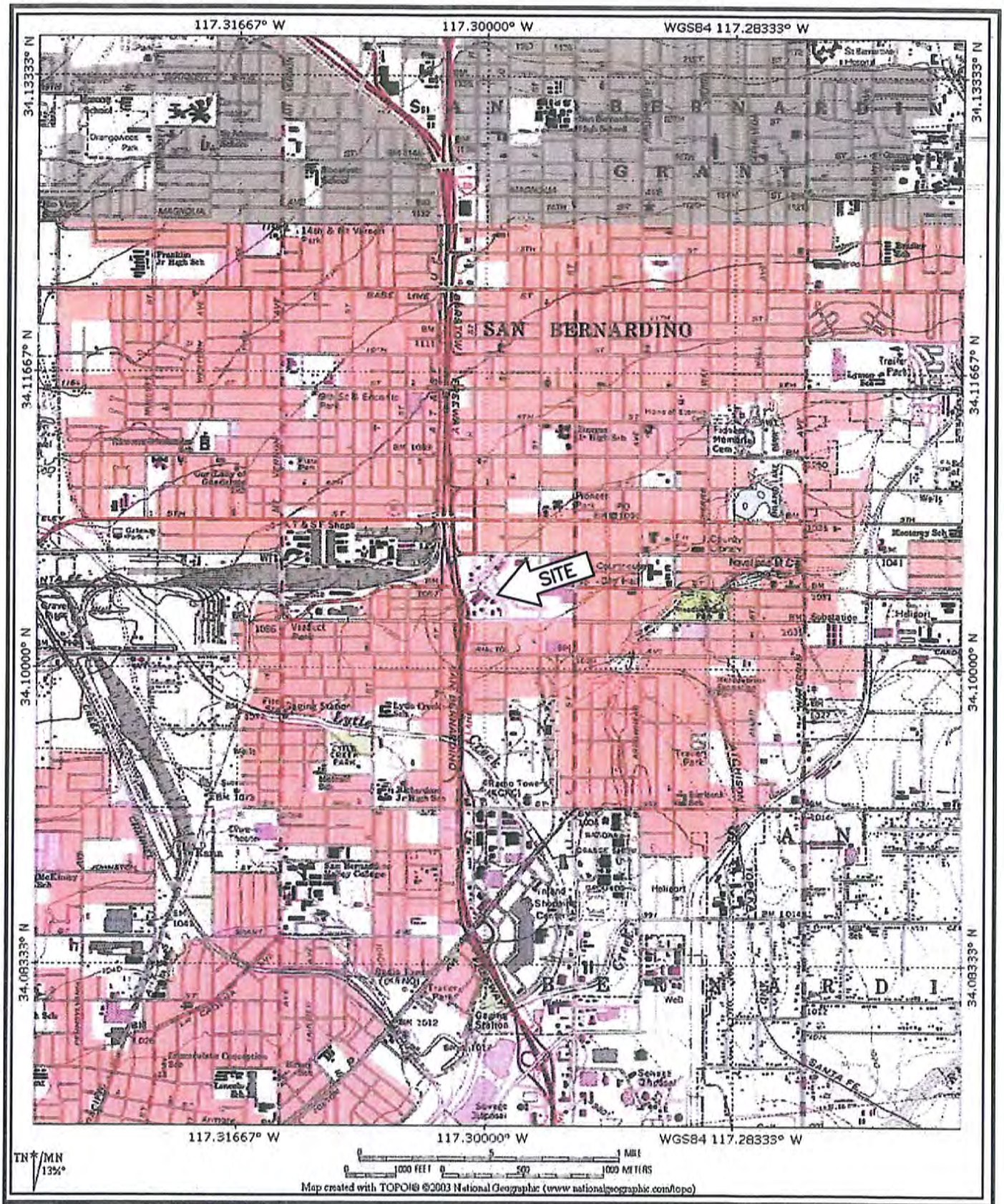

DATE	PROJECT NUMBER
FEB 2010	052410

SITE LOCATION

Garnett Fleming
1 Technology Drive, Suite F207 Irvine, CA 92618-2344
Phone (949) 753-1970 Fax (949) 753-1965 Web www.gfnet.com

PROJECT LOCATION

CAROUSEL MALL
295 CAROUSEL MALL
SAN BERNADINO, CALIFORNIA

0 0.25 0.5
SCALE IN MILES

FIGURE
1

S:\Projects\052410 - Carousel Mall\CAD\SITE-LOCATION-MAP.dwg Feb 16, 2010 - 11:51am wikemoto

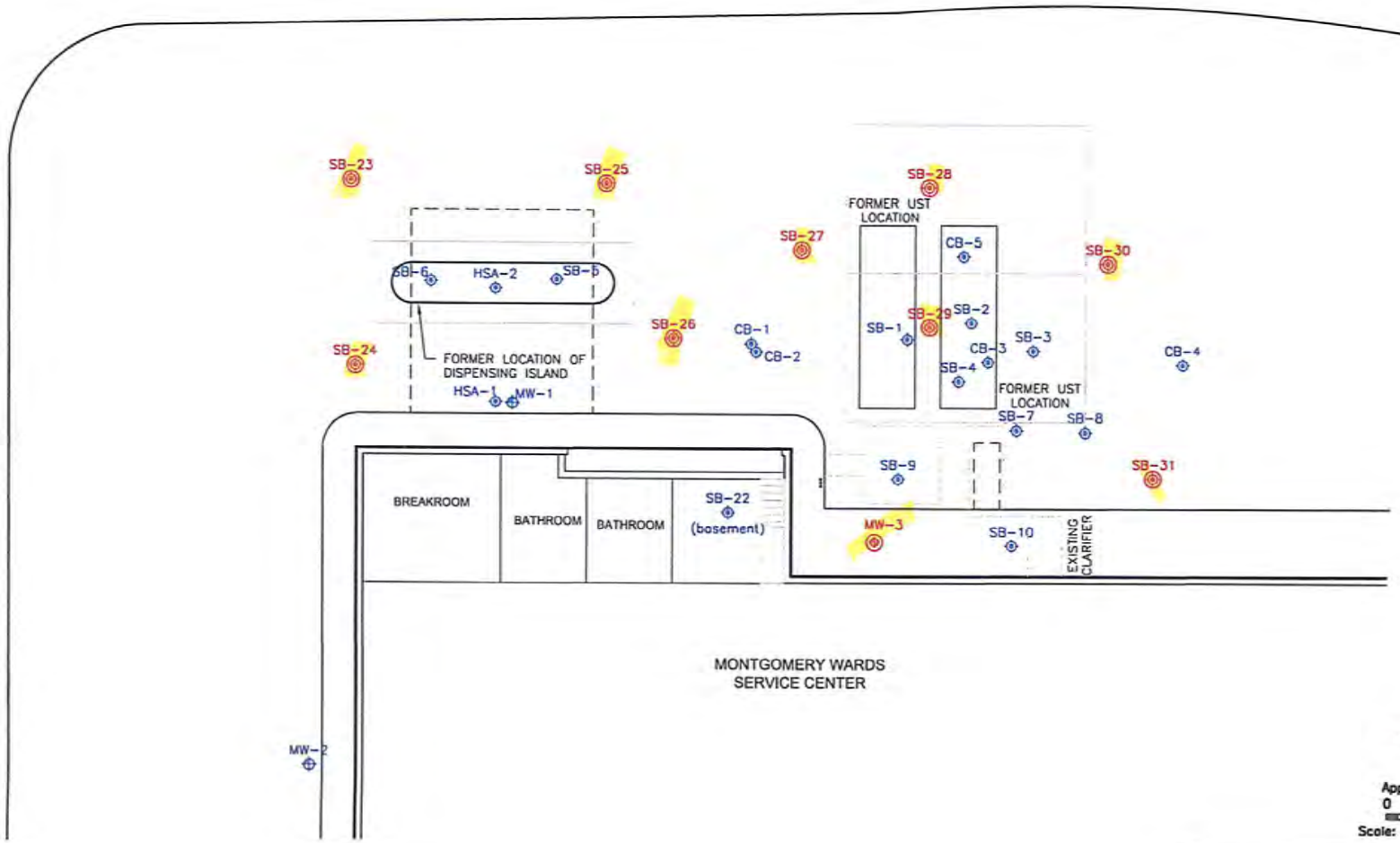

LEGEND

MW-1 LOCATION OF GROUNDWATER MONITORING WELL

HSA-1 SOIL BORING LOCATION:
CB COLLECTED BY CONE PENETROMETER TEST RIG (CPT)
HSA COLLECTED BY HOLLOW SYSTEM AUGER
SB COLLECTED BY GEOPROBE

UTILITY LINES

ASPHALT CRACKS OUTLINING EXCAVATIONS

SB-31 PROPOSED SOIL BORING

MW-3 PROPOSED GROUNDWATER MONITORING WELL

FIGURE 3
PROPOSED SOIL BORINGS AND GROUNDWATER MONITORING WELL LOCATIONS

MONTGOMERY WARDS
SERVICE CENTER
295 CAROUSEL MALL
SAN BERNADINO, CALIFORNIA

DATE	PROJECT NUMBER
FEB 2010	052410

Gannett Fleming

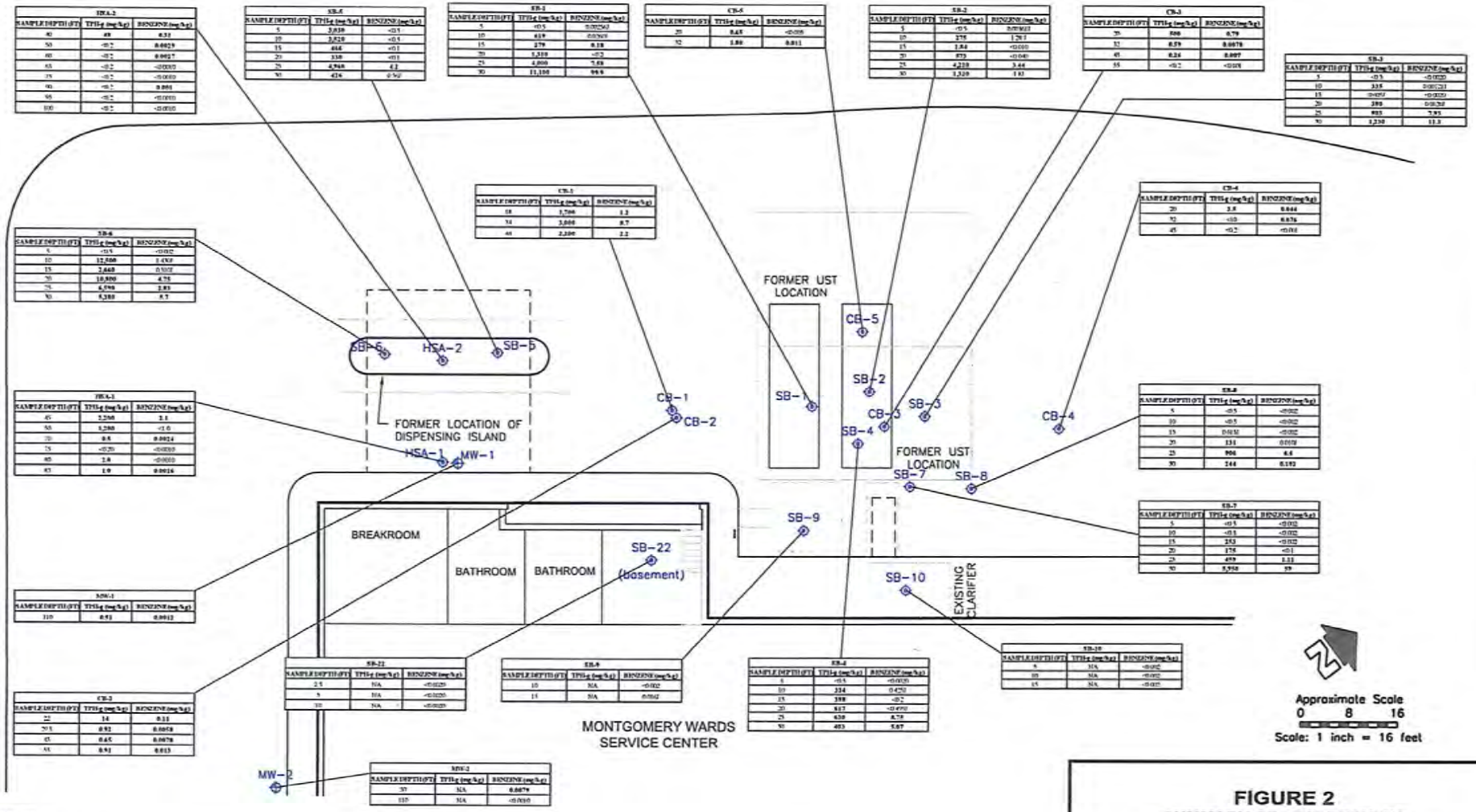

LEGEND

MW-1 — LOCATION OF GROUNDWATER MONITORING WELL

HSA-1 — SOIL BORING LOCATION:
CB COLLECTED BY CONE PENETROMETER TEST RIG (CPT)
HSA COLLECTED BY HOLLOW SYSTEM AUGER
SB COLLECTED BY GEOPROBE

J FLAGGED RESULT – ESTIMATED VALUE BETWEEN METHOD DETECTION LIMIT AND LAB REPORTING LIMIT

<0.002 NOT DETECTED AT OR ABOVE DETECTION LIMIT

NA NOT ANALYZED

mg/kg MILLIGRAMS PER KILOGRAM

BOLDED VALUES INDICATE DETECTED ANALYTE

FIGURE 2
SUMMARY OF SOIL RESULTS FOR TPH-g AND BENZENE

MONTGOMERY WARDS
SERVICE CENTER
295 CAROUSEL MALL
SAN BERNADINO, CALIFORNIA

DATE: FEB 2010

PROJECT NUMBER: 052410

Gannett Fleming

APPENDIX A

SAN BERNARDINO COUNTY FIRE DEPARTMENT

LETTER DATED JULY 21, 2009

SAN BERNARDINO COUNTY
FIRE DEPARTMENT

COUNTY OF SAN BERNARDINO
PUBLIC AND SUPPORT
SERVICES GROUP

OFFICE OF THE FIRE MARSHAL
HAZARDOUS MATERIALS DIVISION
620 South "E" Street • San Bernardino, CA 92415-0153
(909) 386-8401 • Fax (909) 386-8460

PAT A. DENNEN
Fire Chief
County Fire Warden

July 21, 2009

PLACO SAN BERNARDINO, LLC
3100 EAST IMPERIAL HIGHWAY
LYNWOOD, CA 90262-3202

SITE #2009008

ATTENTION: DONALD CHAE

SUBJECT: REPORT OF AN UNAUTHORIZED RELEASE OF A HAZARDOUS SUBSTANCE FROM THE UNDERGROUND STORAGE TANK, LOCATED AT CAROUSEL MALL SHOPPING CENTER, 144 CENTRAL CITY MALL, SAN BERNARDINO, CA

The Department has received notification that an unauthorized release has occurred at the subject location. Please be advised that an investigation must be conducted pursuant to the California Code of Regulations, Title 23, Division 3, Chapter 16, Article 11. Therefore, it is required that **Placo San Bernardino LLC** shall:

1. Conduct an investigation to determine:

    a. The presence, concentration, and vertical and areal extent of petroleum products, constituents, and/or related constituents in the soil and ground water beneath, and in the vicinity of the underground storage tank system.

    b. The depth to ground water, and ground water gradient beneath and in the vicinity of the removed underground storage tank system.

    c. The volume of soil affected by any unauthorized release.

2. The investigation must be conducted under the supervision of a California Registered Geologist, California Certified Engineering Geologist or California Registered Civil Engineer experienced in underground tank leak investigations. The consultant must collect sufficient soil samples and water samples, if necessary, and at appropriate depths and locations, in order to make the determinations required.

MARK H. UFFER
County Administrative Officer
NORMAN A. KANOLD
Assistant County Administrator
Public and Support
Services Group

Board of Supervisors
BRAD MITZELFELT ..... First District
PAUL BIANE ..... Second District
NEIL DERRY ..... Third District
GARY C. OVITT ..... Fourth District
JOSIE GONZALES ..... Fifth District

3. Prior to conducting the investigation, the certified individual described above must submit to this office for approval a work plan describing sampling locations, methods and procedures, and proposed remedial actions for any contaminated soil stockpiled on-site. This work plan must be submitted by **August 24, 2009.** Allow at least 30 days for review and comments prior to commencement of work.

4. A copy of any report generated in this investigation shall be forwarded to the Santa Ana Regional Water Quality Control Board.

5. Pursuant to Section 25297.15 (a) (1) of the Health and Safety Code, you are required to provide this office with a mailing list of all current record owners of fee title to the subject property. Although we have attempted to notify all the property owners involved, it is important that you submit a complete list so that we may correct our records if necessary.

6. Pursuant to Section 25355.8 of the Health and Safety Code, you are required to submit written certification that all proposed corrective actions, including site investigations, have been described to all current property owners of record. Please include said written certification with all proposed corrective actions submitted to this office for approval.

Regulations pursuant to 29 CFR 1910.120 have been developed by OSHA addressing safety at hazardous waste operations. While this Department is not the enforcement authority for these regulations, it is advising that these standards are in effect and enforceable, and this site appears to meet the criteria where these standards are applicable. For information regarding these requirements, please contact the local OSHA office at (909) 383-4321 or the Regional Office at 1-800-963-9424.

All or part of the corrective actions required in this correspondence may be refundable from the State UST Cleanup Fund. As a responsible party, you have the opportunity to seek preapproval of corrective action cost from this fund. While the Department has no authority to approve or deny cost, it may be able to assist you in obtaining preapproval.

If you have any questions, please call me at (909) 386-8419.

Jackson Crutsinger

JACKSON CRUTSINGER, R.E.H.S.,R.H.S.P.
ENVIRONMENTAL PLANNER III
HAZARDOUS MATERIALS DIVISION
SITE REMEDIATION/LOCAL OVERSIGHT PROGRAM

Cc: Ken Williams C.E.G., Santa Ana Regional Water Quality Control Board
Leo Rebele, Gannett Fleming

REQUEST FOR PROPOSAL (RFP)
Placo San Bernardino, LLC
Former Montgomery Wards Service Center
Underground Storage Tank (UST) Site
Carousel Mall Shopping Center
San Bernardino, CA

Placo San Bernardino, LLC (Placo) is accepting proposals from environmental consultants/contractors for site investigation and pilot testing activities at the Former Montgomery Wards Service Center Underground Storage Tank (UST) Site (Site) located at 295 Carousel Mall (144 Central City Mall) in San Bernardino, California. San Bernardino County Fire Department (SBCFD) currently oversees environmental activities at the Site with support from the Santa Ana Regional Water Quality Control Board.

The work will be conducted by Placo under an existing reimbursement grant from the State of California Environmental Protection Agency, State Water Resources Control Board, Division of Financial Assistance, Orphan Site Cleanup Fund (OSCF). OSCF is funded through the American Reinvestment and Recovery Act (ARRA) and, as such, the RFP is subject to federal procurement requirements, including Disadvantage Business Enterprise (DBE) outreach.

Placo is required to pass through many of the OSCF agreement requirements to the lead consultant/contractor. As such, Exhibits C and D from the Draft OSCF agreement are included (Attachment 1). The *Compliance Guidelines for OSCF Program DBE*, dated January 25, 2010 is also included in Attachment 1. To be eligible for consideration, each proposal must include completed Forms 1 through 6 documenting appropriate DBE outreach and subcontracting efforts.

SCOPE OF SERVICES

The selected firm shall be responsible for implementing soil and groundwater investigation activities, and conducting a soil vapor extraction (SVE) field pilot test. Soil borings and a groundwater monitoring well are required for the investigations, as well as geologic and engineering evaluations of the collected data. The SVE pilot test requires four new SVE extraction wells nested in two boring locations. Six SVE monitoring wells in three nested locations are also required.

The selected firm/project team must be able to perform the necessary work activities to investigate soil and groundwater contamination associated with a former underground storage tank. Typical work activities will include, but not be limited to: collecting soil, groundwater, and vapor samples; analyzing samples at a State of California certified analytical testing laboratory; identifying hydrogeologic characteristics of aquifers; providing all necessary equipment and conducting field SVE pilot tests; identifying impacted media and its significance; defining impacted areas that require further cleanup; identifying remediation alternatives for impacted media; preparing cost estimates; provide technical oversight of field activities; provide technical support at public or agency meetings; and provide overall management of implementation activities.

The scope of work is defined in the *Supplemental Site Assessment and SVE Pilot Test Work Plan,* Former Montgomery Wards Service Center, Carousel Mall, 295 Carousel Mall, San Bernardino, CA, prepared for Placo San Bernardino, LLC by Gannett Fleming, Inc., report dated February 10, 2010 and comments provided by the San Bernardino County Fire Department, dated February 22, 2010 (Attachment 2). Specific requirements include:

1) Field Work Preparation
   A) Health and Safety Plan,
   B) Utility Clearances, and
   C) Permitting

2) Supplemental Site Assessment
   A) Soil Sampling Program
   B) Groundwater Well Installation
   C) Well Development
   D) Groundwater Monitoring and Sampling
   E) Laboratory Analysis
   F) Investigation Derived Waste

3) SVE Pilot Test
   A) Well Construction
   B) SVE Pilot Test

4) Reporting – Site Assessment and SVE Pilot Test Report with Remedial Action Plan

Identified tasks include, but are not limited to:

1. Prepare a site-specific Health and Safety Plan prior to initiating any field work;
2. Contact Underground Services Alert (USA) and an independent geophysical survey subcontractor to mark the locations of buried utilities in the vicinity of the proposed work;
3. Obtain drilling permits for drilling activities. Building permits are not expected for the SVE system because it is a temporary installation, and the air discharge permit for the SVE should be attached to the rental unit;
4. Advance nine (9) soil borings (SB-23 through SB31) using a hollow-stem auger rig up to an expected depth of 100 feet below ground surface to collect soil samples at 5-foot intervals and grab groundwater samples at first encountered groundwater. Additional borings may be advanced, sampled, and analyzed based on the immediate analysis from the nine original borings. Additional borings will be paid for on a unit price basis;
5. Install one (1) groundwater well to a depth of approximately 115 feet below ground surface. Additional groundwater wells may be installed based on immediate analyses from the proposed groundwater well and collected grab groundwater samples. Additional wells will be paid for on a unit price basis;
6. Develop the groundwater monitoring well;
7. Collect samples from two existing and one new groundwater monitoring wells;

8. Analyze soil samples and selected grab groundwater samples using an on-site mobile laboratory, and analyze monitoring well samples at an off-site stationary laboratory;
9. Store, analyze, transport, and dispose of drill cuttings, decontamination water, and purge water from well development in accordance with local, state, and federal regulations;
10. Construct two multi-nested SVE pilot test wells;
11. Construct three SVE multi-nested monitoring probes;
12. Conduct a one-day SVE pilot test including all equipment and permits as needed to comply with the Work Plan. Allowances are provided in cost proposal for additional days and additional weeks if needed; and
13. Prepare and submit Site Assessment and SVE Pilot Test Report with the Remedial Action Plan.

Soil boring logs shall be recorded for each boring under the direct supervision of a registered professional geologist. The final report shall be stamped and signed by a registered professional geologist or professional engineer.

All work shall be conducted and all reports shall be prepared in general conformance with *Appendix A – Reports, Tri-Regional Board Staff Recommendations for Preliminary Investigation and Evaluation of Underground Tank Sites*, dated April 16, 2004.

Compliance with the OSCF program includes providing the following management reports:

Federal disadvantaged business enterprise (DBE) reporting	Semi-annually (April 1 and October 1)
Quarterly ARRA reports	By the 1st of the month following the quarterly reporting period
Quarterly Progress Reports	By the 15th of the month following the quarterly reporting period
Final Report and Anti-Lobbying Certification	Within 90 days after Project completion

In addition, monthly progress reports shall be provided to Placo defining the recent project activities completed, upcoming project activities, and a budget summary including task-by-task authorized budgets, current period expenditures, cumulative expenditures, and remaining budget.

SCHEDULE

The work is expected to begin in July 2010 and shall be completed by November 2010. The following significant tasks are anticipated to be completed by:

Task	Completion Date
Install signage in accordance with Exhibit C	July 2010
Complete Soil Investigations	Sep 2010
Complete Groundwater Investigations	Oct 2010
Complete SVE Pilot Test	Nov 2010
Submit Site Assessment, SVE Pilot Test Report with Remediation Plan	Nov 2010

Each proposal shall include a Gantt bar chart schedule defining significant tasks and subtasks such that an evaluation can be made of the bidder's approach to complete the project on time. The submitted schedule from the selected consultant/contractor will also be used to monitor performance throughout the project.

PROPOSAL SUBMITTAL REQUIREMENTS

Firms who are interested in providing environmental services for this opportunity shall submit the following information:

1. Letter of interest;
2. Written statement of project understanding, the proposed approach and task by task descriptions of the proposed scope of work;
3. Project schedule, including Gantt bar chart;
4. Written statement of the team's qualifications (limited to 10 pages);
5. Cost proposal using Bid Forms for each task and rate sheet, included as Attachment 3;
6. Completed DBE Forms 1 through 6;

SELECTION CRITERIA

Each proposal will be evaluated and judged by the following selection criteria;

1. Communication of project understanding, proposed approach, and defining the scope of work;
2. Commitment to meeting the project schedule objectives;
3. Professional experience in performing services of a similar nature for UST sites in southern California;
4. Professional experience working with environmental oversight agencies, such as the San Bernardino County Fire Department, and the Santa Ana Regional Water Quality Control Board;
5. Experience and office location of key personnel assigned to the project;
6. Quality and relevance of recently completed or ongoing work;
7. Demonstration of knowledge of applicable regulations and technology associated with the services required;
8. Demonstrated reliability of the firm, project team, and proposed staff and sub-consultants and subcontractors;
9. Demonstration of compliance with DBE requirements; and
10. Project costs and fee schedule.

CONTRACT ADMINISTRATIVE PROCESS

It is anticipated that a firm will be selected on the basis of the written responses and the selection criteria. Placo reserves the right to interview a shortlist of firms to make a final selection if necessary.

Placo reserves the right to terminate the selection process at any time. Submittal of proposals in no way obligates Placo to provide compensation in any form to any of the bidders.

Technical questions should be submitted to Mr. Jeffrey Bensch at jbensch@sierra-west.net. Administrative questions and proposals may be submitted in electronic form or hard copy to:

Mr. JT Kim
Placo San Bernardino, LLC
3100 East Imperial Highway
Lynwood, CA 90262-3202

jtkim@plazamexico.com

ATTACHMENT 1

Sample Draft Orphan Site Cleanup Fund (OSCF) Agreement
Exhibits C and D

Compliance Guidelines for OSCF
Disadvantage Business Enterprises (DBE)

EXHIBIT C
GENERAL TERMS AND CONDITIONS

1. ACCOUNTING STANDARDS AND FEDERAL SINGLE AUDIT ACT: The Grantee agrees to comply with federal standards for financial management systems. The Grantee agrees that, at a minimum, its fiscal control and accounting procedures will be sufficient to permit preparation of reports required by the federal government and tracking of Project Funds to a level of expenditure adequate to establish that such funds have not been used in violation of federal or state law or the terms of this Agreement. To the extent applicable, the Grantee agrees to be bound by and to comply with, the provisions and requirements of the federal Single Audit Act of 1984 (Pub. L. 98-502) Office of Management and Budget (OMB) Circular No. A-133, and updates or revisions thereto. The Grantee will maintain separate Project accounts in accordance with generally accepted accounting principles. The Grantee shall comply with "Standards for Audit of Governmental Organizations, Programs, Activities and Functions" promulgated by the U.S. General Accounting Office. (40 CFR § 35.315, subd. (l).)

2. ANTI-LOBBYING:

   a. The Grantee shall not use Project Funds to engage in lobbying the federal or state governments or in litigation against the United States or the State of California. The Grantee agrees to provide a written statement certifying that none of the funds have been used to engage in the lobbying of the federal or state governments or in litigation against the United States or the State of California. The certification is due ninety (90) days after the end of the Project period and shall be submitted with the final report. The Grantee shall comply with 40 CFR part 34, New Restrictions on Lobbying.

   b. The Grantee shall comply with 40 CFR part 34, New Restrictions on Lobbying, and include language of this provision in all contracts with its contractors and sub-contractors exceeding $100,000, and require that its contractors and sub-contractors submit certification and disclosure forms accordingly. Any Grantee, contractor, or sub-contractor who makes a prohibited expenditure under 40 CFR part 34 or fails to file the required certification or lobbying forms shall be subject to a civil penalty of not less than $10,000 and not more than $100,000 for each such expenditure.

   c. Pursuant to section 18 of the Lobbying Disclosure Act, the Grantee affirms that it is not a nonprofit organization described in section 501(c)(4) of the Internal Revenue Code if 1986; or that it is a nonprofit organization described in section 501(c)(4) of the Code but does not and will not engage in lobbying activities as defined in section 3 of the Lobbying Disclosure Act.

3. AMENDMENT: No amendment or variation of the terms of this Agreement shall be valid unless made in writing, signed by the parties and approved as required. No oral understanding or Agreement not incorporated in the Agreement is binding on any of the parties.

4. APPROVAL: The Grantee will not proceed with any work on the Project until authorized in writing by the State Water Board.

5. ASSIGNMENT: This grant is not assignable by the Grantee, either in whole or in part, without the consent of the State Water Board.

6. AUDIT: The State Water Board, at its option, may call for an audit of financial information relative to the Project, where the State Water Board determines that an audit is desirable to assure program integrity or where such an audit becomes necessary because of federal requirements. Where such an audit is called for, the audit shall be performed by a certified public accountant independent of the Grantee and at the cost of the Grantee. The audit shall be in the form required by the State Water Board. Audit disallowances will be returned to the State Water Board.

7. BONDING: Except as otherwise required by statute, a contract for construction or facility improvements must comply with the bonding requirements in 40 CFR section 30.48 or section 31.36, as applicable.

8. CHILD SUPPORT COMPLIANCE ACT: The Grantee acknowledges that it recognizes the importance of child and family support obligations and shall fully comply with all applicable state and federal laws relating to child and family support enforcement, including, but not limited to, disclosure of information and compliance with

earnings assignment orders, as provided in chapter 8 (commencing with section 5200) of part 5 of division 9 of the Family Code. The Grantee, to the best of its knowledge, is fully complying with the earnings assignment orders of all employees and is providing the names of all new employees to the New Hire Registry maintained by the California Employment Development Department.

9. COMPLIANCE WITH LAW, REGULATIONS, ETC.: The Grantee agrees that it will, at all times, comply with and require its contractors and subcontractors to comply with all applicable federal and state laws, rules, guidelines, regulations, and requirements. Without limitation of the foregoing, the Grantee agrees that, to the extent applicable, the Grantee will comply with and require its contractors and subcontractors on the Project to comply with:

   a. Requirements in 40 CFR part 30 or part 31, as applicable;

   b. Federal disadvantaged business enterprise (DBE) requirements;

   c. Executive Order 11246, "Equal Employment Opportunity," as amended by executive Order 11375, "Amending Executive Order 1126 Relating to Equal Employment Opportunity," and as supplemented by regulations at 41 CFR part 60, "Office of Federal Compliance programs, Equal Employment Opportunity, Department of Labor;"

   d. Copeland "Anti-Kickback" Act (18 U.S.C. § 874), as supplemented by Department of Labor regulations (29 CFR part 3, "Contractors and Subcontractors on Public Building or Public Work Financed in Whole or in Part by Loans or Grants from the United States"); (Applicable to all contracts and subcontracts in excess of $100,000.)

   e. Compliance with sections 102 and 107 of the Contract Work Hours and Safety Standards Act (40 U.S.C. §§ 327-333), as supplemented by Department of Labor regulations (29 CFR part 5); (Applicable to all contracts and subcontracts in excess of $100,000 for construction contracts and in excess of $2,500 for other contracts that involve the employment of mechanics or laborers.)

   f. All applicable standards, orders, or regulations issued pursuant to the Clean Air Act (42 U.S.C. § 7401, et seq.) and the Federal Water Pollution Control Act as amended (33 U.S.C. § 1251, et seq.); (Applicable to all contracts and subcontracts in excess of $100,000.)

   g. The standards and policies relating to energy efficiency, which are contained in the state energy conservation plan issued in compliance with the Energy Policy and Conservation Act (Pub. L. 94-163);

   h. Compliance with Executive Order 13202 entitled, "Preservation of Open Competition and Government Neutrality Towards Government Contractors' Labor Relations on Federal and Federally Funded Construction Projects" (amended April 6, 2002); and

   i. The list of federal laws certified to by the Grantee.

10. COMPUTER SOFTWARE: The Grantee certifies that it has appropriate systems and controls in place to ensure that state funds will not be used in the performance of this Agreement for the acquisition, operation, or maintenance of computer software in violation of copyright laws.

11. CONFLICT OF INTEREST: The Grantee certifies that it is in compliance with applicable state and/or federal conflict of interest laws.

12. DAMAGES FOR BREACH AFFECTING ARRA COMPLIANCE: In the event that any breach of the provisions of this Agreement by the Grantee shall result in the failure of Project Funds to be used pursuant to the provisions of ARRA, or if such breach shall result in an obligation on the part of the State Water Board to reimburse the federal government, the Grantee shall immediately reimburse the State Water Board in an amount equal to any damages paid by or loss incurred due to such breach.

13. DATA MANAGEMENT. This Project includes appropriate data management activities so that Project data can be incorporated into appropriate statewide data systems.

14. DISPUTES: The parties shall deal in good faith and attempt to resolve potential disputes informally. If the dispute persists, the Grantee shall submit to the Deputy Director of the Division of Financial Assistance a written demand for a final decision. The decision of the Deputy Director, or his or her authorized representative, shall be reduced to writing and a copy thereof furnished to the Grantee and to the State Water Board's Executive Director. The decision of the Deputy Director shall be final and conclusive unless, within thirty (30) calendar days of the date of the Division decision, the State Water Board's Executive Director receives a written appeal. The Grantee's written appeal shall be fully supported by any factual information the Grantee desires to be considered in the decision. The Executive Director's decision shall be final and conclusive, unless determined by a court of competent jurisdiction to have been fraudulent, capricious, or arbitrary, or so grossly erroneous as necessarily to imply bad faith, or not supported by substantial evidence. Pending final decision of a dispute hereunder, the Grantee shall continue to fulfill and comply with all the terms, provisions, commitments, and requirements of this Agreement. This clause does not preclude consideration of legal questions, provided that nothing herein shall be construed to make final the decision of the State Water Board, or any official or representative thereof, on any question of law.

15. DRUG-FREE WORKPLACE REQUIREMENTS: The Grantee will comply with the requirements of the Drug-Free Workplace Act of 1990 (commencing with section 8350 of the Government Code) and will provide a drug-free workplace by taking the following actions:

    a. Publish a statement notifying employees that unlawful manufacture, distribution, dispensation, possession, or use of a controlled substance is prohibited and specifying actions to be taken against employees for violations.

    b. Establish a Drug-Free Awareness Program to inform employees about:

        1) The dangers of drug abuse in the workplace;
        2) The organization's policy of maintaining a drug-free workplace;
        3) Any available counseling, rehabilitation, and employee assistance programs; and
        4) Penalties that may be imposed upon employees for drug abuse violations.

    c. Every employee who works on the proposed project will:

        1) Receive a copy of the organization's drug-free workplace policy statement; and
        2) Agree to abide by the terms of the statement as a condition of employment on the project.

    Failure to comply with these requirements may result in suspension of payments or termination of the grant or both, and the Grantee may be ineligible for award of any future state grants if it is determined that the Grantee has made false certification or violated the certification by failing to carry out the requirements as noted above.

16. EQUIPMENT: Equipment means tangible nonexpendable personal property including exempt property charged directly to this Agreement having a useful life of more than one year and an acquisition cost of $5,000 or more per unit. Adequate maintenance procedures shall be implemented to keep equipment in good condition and a control system shall be in effect to insure adequate safeguards to prevent loss, damage, or theft. Equipment records shall be maintained accurately and must be provided to the State Water Board upon request.

    Title to equipment acquired by a Grantee with Project Funds shall vest in the Grantee, subject to the conditions in 40 CFR section 30.34 or section 31.32, as applicable. The equipment can be used in the project or program for which it was acquired as long as needed after the ending date of the grant or contract. If the equipment has a current per unit fair market value of $5,000 or more, the Grantee must contact the Grant Manager before the equipment for other activities or disposing of the equipment. The Grant Manager will request disposition instructions from the U.S. EPA or will determine the amount of compensation that needs to be paid to the U.S. EPA if the equipment is to be used for other activities. The amount of compensation shall be computed in accordance with 40 CFR section 30.34 or section 31.32, as applicable.

17. FEDERAL DISADVANTAGED BUSINESS ENTERPRISE (DBE) REPORTING: The Grantee agrees to report DBE utilization to the State Water Board on the DBE Utilization Report. State Water Board Form DBE

UR334. Reports must be submitted to the State Water Board semiannually within ten days following April 1 and October 1 until such time as the Project is completed.

18. FISCAL MANAGEMENT SYSTEMS AND ACCOUNTING STANDARDS: The Grantee agrees that, at a minimum, its fiscal control and accounting procedures will be sufficient to permit tracing of Project Funds to a level of expenditure adequate to establish that such funds have not been used in violation of state law or this Agreement. The Grantee further agrees that it will maintain separate Project accounts in accordance with generally accepted accounting principles.

19. GOVERNING LAW: This grant is governed by and shall be interpreted in accordance with the laws of the State of California.

20. GRANTEE'S RESPONSIBILITY FOR WORK: The Grantee shall be responsible for all work and for persons or entities engaged in work performed pursuant to this Agreement, including, but not limited to, contractors, subcontractors, suppliers, and providers of services. The Grantee shall be responsible for any and all disputes arising out of its contracts for work on the Project, including, but not limited to, payment disputes with contractors and subcontractors. The State will not mediate disputes between the Grantee and any other entity concerning responsibility for performance of work.

21. GRANT MODIFICATIONS: The State Water Board may, at any time, without notice to any sureties, by written order designated or indicated to be a "grant modification," make any change in Exhibit A, for the work to be performed under this Agreement so long as the modified work is within the general scope of work called for by this Agreement, including, but not limited to, changes in the specifications or in the method, manner, or time of performance of work. If the Grantee intends to dispute the change, the Grantee must, within ten (10) days after receipt of a written "grant modification," submit to the State Water Board a written statement setting forth the disagreement with the change.

22. HOTEL AND MOTEL FIRE SAFETY: Any and all conference, meeting, convention, or training space funded in whole or in part by this Agreement shall comply with the Federal Hotel and Motel Fire Safety Act of 1990.

23. HUMAN TRAFFICKING: The Grantee, the Grantee's employees, the Grantee's contractors and subcontractors, and the Grantee's contractor's and subcontractor's employees may not engage in severe forms of trafficking in persons during the period of time that the Agreement is in effect; procure a commercial sex act during the period of time that the Agreement is in effect; or use forced labor in the performance of the Project.

24. INCOME RESTRICTIONS: The Grantee agrees that any refunds, rebates, credits, or other amounts (including any interest thereon) accruing to or received by the Grantee under this Agreement shall be paid by the Grantee to the State, to the extent that they are properly allocable to costs for which the Grantee has been reimbursed by the State under this Agreement.

25. INDEPENDENT ACTOR: The Grantee, and its agents and employees, if any, in the performance of this Agreement, shall act in an independent capacity and not as officers of employees or agents of the state.

26. INSURANCE: Throughout the life of the Project, the Grantee shall provide and maintain insurance against fire, vandalism, and other loss, damage, or destruction of equipment acquired with Project Funds and any facilities or structures constructed pursuant to this Agreement. This insurance shall be issued by a company or companies admitted to transact business in the State of California. The insurance policy shall contain an endorsement specifying that the policy will not be cancelled or reduced in coverage without thirty days prior written notice to the State Water Board. In the event of any damage to or destruction of the equipment or the Project or any larger system of which it is a part, the net proceeds of insurance shall be applied to the reconstruction, repair, or replacement of the damaged or destroyed parts of the equipment or the Project or its larger system. The Grantee shall begin such reconstruction, repair, or replacement as expeditiously as possible and shall pay out of such net proceeds all costs and expenses in connection with such reconstruction, repair, or replacement so that the same shall be completed and the equipment and the Project or its larger system shall be free of all claims and liens.

27. NONDISCRIMINATION: During the performance of this Project, the Grantee and its contractors shall not unlawfully discriminate, harass, or allow harassment against any employee or applicant for employment

because of sex, sexual orientation, race, religion, color, national origin, ancestry, religious creed, physical disability (including HIV and AIDS), mental disability, medical condition (cancer), age (over 40) marital status, or denial of family-care leave. The Grantee and its contractors shall ensure that the evaluation and treatment of their employees and applicants for employment are free of such discrimination and harassment. The Grantee and its contractors shall comply with the provisions of the Fair Employment and Housing Act (Government Code section 12990 et seq.) and the applicable regulations promulgated thereunder (California Code of Regulations, title 2, section 7285 et seq.). The applicable regulations of the Fair Employment and Housing commission implementing Government Code section 12990, subdivisions (a-f), set forth in chapter 5 of division 4 of title 2 of the California Code of Regulations, are incorporated into this agreement by reference and made a part hereof as if set forth in full.

The Grantee and its contractors shall give written notice of their obligations under this clause to labor organizations with which they have a collective bargaining or other agreement.

The Grantee shall include the nondiscrimination and compliance provisions of this clause in all contracts to perform work at this Project.

28. LAND OR EASEMENT ACQUISITION: The Grantee shall not use Project Funds for the purchase of land, easements, or interests in land.

29. NO THIRD PARTY RIGHTS: The parties to this Agreement do not create rights in, or grant remedies to, any third party as a beneficiary of this Agreement, or of any duty, covenant, obligation, or undertaking established herein.

30. NOTICE: The Grantee shall promptly notify the State Water Board of events or proposed changes that could affect the scope, budget, or work performed under this Agreement. The Grantee agrees that no substantial change in the scope of the Project will be undertaken until written notice of the proposed change has been provided to the State Water Board, and the State Water Board has given written approval for such change. The Grantee shall notify the State Water Board at least ten (10) working days prior to any public or media event publicizing the accomplishments and/or results of this Agreement and provide the opportunity for attendance and participation by the State Water Board's representatives. The Grantee shall promptly notify the State Water Board in writing of completion of work on the Project.

31. OPERATIONS AND MAINTENANCE: The Grantee shall maintain and operate the facility and structures constructed or improved as part of the project throughout the term of this Agreement, consistent with the purposes for which this Grant was made. The Grantee assumes all operations and maintenance costs of the facilities and structures; the State Water Board shall not be liable for any cost of such maintenance, management, or operation.

32. PAYEE DATA RECORD FORM (Std. 204): The Grantee must complete the Payee Data Record Form.

33. PERMITS, CONTRACTING, REMEDIES, AND DEBARMENT: The Grantee shall procure all permits and licenses necessary to accomplish the work contemplated in this Agreement, pay all charges and fees, and give all notices necessary and incidental to the due and lawful prosecution of the work. Signed copies of any such permits or licenses shall be submitted to the Grant Manager before work begins.

    Any contractors, outside associates, or consultants required by the Grantee in connection with the services covered by this Agreement shall be limited to such individuals or firms as were specifically identified and agreed to during negotiations for this Agreement, or as are specifically authorized by the State Water Board's Grant Manager during the performance of this Agreement. Any substitutions in, or additions to, such contractors, associates, or consultants, shall be subject to the prior written approval of the State Water Board's Grant Manager.

    The Grantee shall not contract with any party who is debarred or suspended or otherwise excluded from or ineligible for participation in federal assistance programs under Executive Order 12549, "Debarment and Suspension." The Grantee shall not contract with any individual or organization on U.S. EPA's List of Violating Facilities. (40 CFR § 30.13 or § 31.35; Gov. Code § 4477.)

    The Grantee certifies to the best of its knowledge and belief, that it and its principals:

a. Are not presently debarred, suspended, proposed for debarment, declared ineligible, or voluntarily excluded by any federal department or the Grantee;

b. Have not within a three-year period preceding this Agreement been convicted of or had a civil judgment rendered against them for commission of fraud or a criminal offense in connection with obtaining, attempting to obtain, or performing a public (federal, state, or local) transaction or contract under a public transaction, violation of federal or state antitrust statutes or commission of embezzlement, theft, forgery, bribery, falsification or destruction of records, making false statements, or receiving stolen property;

c. Are not presently indicted for or otherwise criminally or civilly charged by a governmental entity (federal, state, or local) with commission of any of the offenses enumerated in paragraph (b) of this certification; and

d. Have not within a three-year period preceding this application/proposal had one or more public transactions (federal, state, or local) terminated for cause or default.

34. PROCUREMENT: INSERT APPROPRIATE PROCUREMENT TERM

Non-Profits and Other Private Parties
Grantee must comply with 40 CFR section 30.40 through section 30.48. All procurement transactions shall be conducted in a manner to provide, to the maximum extent practical, open and free competition. The Grantee shall be alert to organizational conflicts of interest as well as noncompetitive practices among contractors that may restrict or eliminate competition or otherwise restrain trade. In order to ensure objective contractor performance and eliminate unfair competitive advantage, contractors that develop or draft specifications, requirements, statements of work, invitations for bids, and/or requests for proposals shall be excluded from competing for such procurements. Awards shall be made to the bidder or offeror whose bid or offer is responsive to the solicitation and is most advantageous to the Grantee, price, quality, and other factors considered. Solicitations shall clearly set forth all requirements that the bidder or offeror shall fulfill in order for the bid or offer to be evaluated by the Grantee. Any and all bids or offers may be rejected when it is the Grantee's interest to do so. (40 CFR § 30.43.)

Public Agencies
Grantee will use its own procurement procedures which reflect applicable State and local laws and regulations, provided that the procurements conform to applicable federal law, the standards identified in 40 CFR section 31.36 and if applicable, 40 CFR section 31.38. (40 CFR § 31.36.)

35. PROFESSIONALS: The Grantee agrees that only licensed professionals will be used to perform services under this Agreement where such services are called for.

36. PROJECT ACCESS: Throughout the term of this Agreement, the State Water Board, the Governor of the State, the U.S. EPA, the Office of Inspector General, any member of Congress, the President of the United States, or any authorized representative of the foregoing will have suitable access to the Project site at all reasonable times. Grantee acknowledges that the Project records and location are public records.

37. RECORDS:

a. Without limitation of the requirement to maintain Project accounts in accordance with generally accepted accounting principles, the Grantee agrees to:

1) Establish an official file for the Project which shall adequately document all significant actions relative to the Project;
2) Establish separate accounts which will adequately and accurately depict all amounts received and expended on this Project, including all grant funds received under this Agreement;
3) Establish separate accounts which will adequately depict all income received which is attributable to the Project, especially any income attributable to grant funds disbursed under this Agreement;
4) Establish an accounting system which will adequately depict final total costs of the Project, including both direct and indirect costs;
5) Establish such accounts and maintain such records as may be necessary for the state to fulfill federal reporting requirements, including any and all reporting requirements under federal tax

statutes or regulations; and

6) If a force account is used by the Grantee for any phase of the Project, establish an account that documents all employee hours, and associated tasks charged per employee.

b. The Grantee shall be required to maintain books, records, and other material relative to relative to the Project in accordance with generally accepted accounting principles. The Grantee shall also be required to retain such books, records, and other material for each subcontractor who performed work on this Project for a minimum of three years after Project completion. The Grantee shall require that such books, records, and other material be subject at all reasonable times (at a minimum during normal business hours) to inspection, copying, and audit by the State Water Board, the Bureau of State Audits, the U.S. EPA, the Office of Inspector General, or any authorized representatives of the aforementioned, and shall allow interviews during normal business hours of any employees who might reasonably have information related to such records. The Grantee agrees to include a similar right regarding audit, interviews, and records retention in any subcontract related to the performance of this Agreement.

38. RECYCLED PAPER: The Grantee shall use recycled paper for all reports which are prepared as a part of this Agreement. The Grantee shall comply with the requirements set forth in section 6002 of the Resource Conservation and Recovery Act. (42 U.S.C § 6962.) Regulations issued under RCRA section 6002 apply to any acquisition of an item where the purchase price exceeds $10,000 or where the quantity of such items acquired in the course of the preceding fiscal year was $10,000 or more. RCRA section 6002 requires that preference be given in procurement programs to the purchase of specific products containing recycled materials identified in guidelines developed by U.S. EPA. These guidelines are listed in 40 CFR part 247.

39. RELATED LITIGATION: Under no circumstances may a Grantee use funds from any disbursement under this Agreement to pay costs associated with any litigation the Grantee pursues against the State Water Board or any Regional Water Board. Regardless of the outcome of any such litigation, and notwithstanding any conflicting language in this Agreement, the Grantee agrees to complete the Project funded by this Agreement or to repay all of the grant funds plus interest.

40. RIGHTS IN DATA: The Grantee agrees that all data, plans, drawings, specifications, reports, computer programs, operating manuals, notes, and other written or graphic work produced in the performance of this Agreement are subject to the rights of the State as set forth in this section. The State shall have the right to reproduce, publish, and use all such work, or any part thereof, in any manner and for any purposes whatsoever and to authorize others to do so. If any such work is copyrightable, the Grantee may copyright the same, except that, as to any work which is copyrightable, the State reserves a royalty-free, nonexclusive, and irrevocable license to reproduce, publish, and use such work, or any part thereof, and to authorize others to do so, and to receive electronic copies from the Grantee upon request. (40 CFR §§ 30.36, 31.34, and 31.36.)

41. SIGNAGE:

a. The Grantee shall place a sign in a prominent location at the Project site. The sign shall include the following color logos:

Water Boards

(logos available from the State Water Board) in accordance with the General Guidelines for Emblem and Logo Applications, Version 1.0 and the following disclosure statement:

Funding for this project has been provided in full or in part by the American Recovery and Reinvestment Act of 2009 and the Orphan Site Cleanup Fund, through an agreement with the State Water Resources Control Board.

b. The Project sign may include another agency's required promotional information so long as the above logos and disclosure statement are equally prominent on the sign. The sign shall be painted in a professional manner.

c. The Grantee shall include the following disclosure statement in any document, written report, or brochure prepared in whole or in part pursuant to this Agreement:

Funding for this project has been provided in full or in part through an agreement with the State Water Resources Control Board. The contents of this document do not necessarily reflect the views and policies of the State Water Resources Control Board, nor does mention of trade names or commercial products constitute endorsement or recommendation for use. (Gov. Code, § 7550.)

42. STATE REVIEWS AND INDEMNIFICATION: The parties agree that review or approval of Project applications, documents, permits, plans, and specifications, or other Project information by the State Water Board is for administrative purposes only and does not relieve the Grantee of its responsibility to properly plan, design, construct, operate, maintain, implement, or otherwise carry out the Project.

To the extent permitted by law, the Grantee agrees to indemnify, defend, and hold harmless the State Water Board and the State against any loss or liability arising out of any claim or action brought against the State Water Board and/or the State from and against any and all losses, claims, damages, liabilities, or expenses, of every conceivable kind, character, and nature whatsoever arising out of, resulting from, or in any way connected with: (1) the Project or the conditions, occupancy, use, possession, conduct or management of, work done in or about, or the planning, design, acquisition, installation or construction, of the Project or any part thereof; (2) the carrying out of any of the transactions contemplated by this Agreement or any related document; (3) any violation of any applicable law, rule or regulation, any environmental law (including, without limitation, the Federal Comprehensive Environmental Response, Compensation and Liability Act, the Resource Conservation and Recovery Act, the California Hazardous Substance Account Act, the Federal Water Pollution Control Act, the Clean Air Act, the California Hazardous Waste Control Law, and California Water Code section 13304, and any successors to said laws), rule or regulation, or the release of any toxic substance on or near the System; or (4) any untrue statement or alleged untrue statement of any material fact or omission or alleged omission to state a material fact necessary to make the statements required to be stated therein, with respect to any information provided by the Grantee for use in any disclosure document utilized in connection with any of the transactions contemplated by this Agreement. To the fullest extent permitted by law, the Grantee agrees to pay and discharge any judgment or award entered or made against the State Water Board and/or the State with respect to any such claim or action, and any settlement, compromise or other voluntary resolution. The provisions of this section shall survive the term of this Agreement.

43. STATE WATER BOARD ACTION; COSTS AND ATTORNEY FEES: The Grantee agrees that any remedy provided in this Agreement is in addition to and not in derogation of any other legal or equitable remedy available to the State Water Board as a result of breach of this Agreement by the Grantee, whether such breach occurs before or after completion of the Project, and exercise of any remedy provided by this Agreement by the State Water Board shall not preclude the State Water Board from pursuing any legal remedy or right which would otherwise be available. In the event of litigation between the parties hereto arising from this Agreement, it is agreed that each party shall bear its own costs and attorney fees.

44. SUPPLIES AND OTHER EXPENDABLE PROPERTY: Title to supplies and other expendable property acquired by a Grantee with Project Funds shall vest in the Grantee, subject to the conditions in 40 CFR section 30.35 or section 31.33, as applicable. If there is a residual inventory of unused supplies exceeding $5,000 in total aggregate value upon termination or completion of the Project, the Grantee must contact the Grant Manager before using the supplies and other expendable property for other activities or disposing of the supplies and other expendable property. The Grant Manager will request disposition instructions from the

U.S. EPA or will determine the amount of compensation that needs to be paid to the U.S. EPA if the supplies and other expendable property is to be used for other activities. The amount of compensation shall be computed in accordance with 40 CFR section 30.35 or section 31.33, as applicable.

45. TERMINATION, IMMEDIATE REPAYMENT, AND INTEREST: This Agreement may be terminated by written notice at any time prior to completion of the Project, at the option of the State Water Board, if the Grantee has received funds as a result of a material misrepresentation in the grant application or other submitted document or upon violation by the Grantee of any material provision of this Agreement after such violation has been called to the attention of the Grantee and after failure of the Grantee to bring itself into compliance with the provisions of this Agreement within a reasonable time as established by the State Water Board. In the event of such termination, the Grantee agrees, upon demand, to immediately repay to the State Water Board an amount equal to the amount of grant funds disbursed to the Grantee prior to such termination. In the event of termination, interest shall accrue on all amounts due at the highest legal rate of interest from the date that notice of termination is mailed to the Grantee to the date of full repayment by the Grantee.

46. TIMELINESS: Time is of the essence in this Agreement. The Grantee shall proceed with and complete the Project in an expeditious manner.

47. TRAVEL AND PER DIEM: Any reimbursement for necessary travel and per diem shall be at rates not to exceed those set by the Department of Personnel Administration. These rates may be found at http://www.dpa.ca.gov/personnel-policies/travel/hr-staff.htm. Reimbursement will be at the State travel and per diem amounts that are current as of the date costs are incurred by the Grantee. No travel outside the State of California shall be reimbursed unless prior written authorization is obtained from the Grant Manager.

48. UNENFORCEABLE PROVISION: In the event that any provision of this Agreement is unenforceable or held to be unenforceable, then the parties agree that all other provisions of this Agreement shall continue to have full force and effect and shall not be affected thereby.

49. UNION ACTIVITIES: The Grantee hereby acknowledges the applicability of Government Code sections 16645 through 16649 to this grant. The Grantee certifies that none of the grant funds will be used to assist, promote, or deter union organizing. The Grantee shall account for all state funds disbursed by the grant for a specific expenditure, and show those funds were allocated to that expenditure. If the Grantee incurs costs or makes expenditures to assist, promote, or deter union organizing, the Grantee will maintain records sufficient to show that no reimbursement from state funds has been sought for these costs and the Grantee shall provide those records to the Attorney General upon request.

50. VENUE: The State Water Board and the Grantee hereby agree that any action arising out of this Agreement shall be filed and maintained in the Superior Court in and for the County of Sacramento, California, or in the United States District Court in and for the Eastern District of California. The Grantee hereby waives any existing sovereign immunity for the purposes of this Agreement.

51. WAIVER AND RIGHTS OF THE STATE WATER BOARD: Any waiver of rights by the State Water Board with respect to a default or other matter arising under the Agreement at any time shall not be considered a waiver of rights with respect to any other default or matter. Any rights and remedies of the State Water Board provided for in this Agreement are in addition to any other rights and remedies provided by law.

52. WASTE, FRAUD, AND ABUSE: The Grantee shall prevent fraud, waste, and the abuse of Project Funds.

53. WHISTLEBLOWER RIGHTS NOTICE: The Grantee shall post notice of the rights and remedies provided to state and local government and contractor whistleblowers as set forth in section 1553 of ARRA. The Grantee shall ensure that its contractors and subcontractors post such notices.

54. WITHHOLDING OF GRANT DISBURSEMENTS: The State Water Board may withhold all or any portion of the grant funds provided for by this Agreement in the event that the Grantee has materially violated, or threatens to materially violate, any term, provision, condition, or commitment of this Agreement; or the Grantee fails to maintain reasonable progress toward completion of the Project.

EXHIBIT D
SPECIAL TERMS AND CONDITIONS

1. The State Water Board, at its discretion, may issue two-party checks for the payment of response costs as provided in Exhibit B, Budget Item. The two-party checks will require the endorsement of both the Grantee and the party providing the response action services. Two-party checks will be issued if the Grantee does not submit proof of payment for response cost invoices.

2. The State Water Board's obligation to make a disbursement of the proceeds of this Grant to the Grantee is subject to and conditioned upon the State Water Board's receipt of each of the following:

   a. Copy of executed contract(s) for response work acceptable to the State Water Board. (Subcontractor(s) must have current and active license issued by the California State Contractors License Board.)

   b. Copies of permits from regulatory agencies necessary to conduct response actions.

   c. Copies of invoices as identified in Exhibit B.

   d. Such other documents, certificates, instruments, opinion, or other writings as the State Water Board may reasonably request.

   e. Submittal of original signed Payment Request Form as identified in Exhibit G.

3. The response costs submitted must be for response work directed by the regulatory agency. The State Water Board may pay eligible costs of response actions that are reasonable and necessary. The State Water Board may only pay those costs that are "allowable" pursuant to 40 CFR section 30.27 or section 31.22, as applicable, and eligible for funding under the assistance agreement 2L 00T06301 from the U.S. EPA to the State Water Board under the ARRA. The Grantee may not receive payment from the State Water Board for response actions that have been or will be paid or otherwise compensated from another source.

4. In addition to paragraph 45 of Exhibit C, the State Water Board, at its discretion, may disencumber grant funds or terminate this Agreement if:

   a. An invoice package seeking payment under this Agreement is not received within six months of the effective date of this Agreement;

   b. The Grantee does not perform response actions or seek payment under this Agreement with due diligence; or

   c. The Grantee is not in compliance with any applicable requirements contained in chapter 16 of title 23 of the California Code of Regulations or chapter 6.7 of the Health and Safety Code.

5. Reports:

   5.1 Quarterly ARRA Reports: During the term of this Agreement, the Grantee shall submit by the 1st of the month following the quarterly reporting period (March, June, September, December), a written quarterly ARRA report to the Grant Manager describing the following:

   a. The Grantee's officer's names and compensation;

   b. A narrative description of the jobs created or preserved due to the Project; and

   c. The number of jobs created or preserved due to the Project.

5.2 Quarterly Progress Reports: During the term of this Agreement, the Grantee shall submit by the 15th of the month following the quarterly reporting period (March, June, September, December), a written quarterly progress report to the Grant Manager describing the following:

a. The progress accomplished during the reporting period on each project activity and task, as identified in the description of work required;

b. Any problems encountered during the reporting period;

c. The next quarter's projected work activities, specifying which project activities and tasks are expected to be completed during the next reporting period; and

d. The expenditures for the reporting period for each project task.

5.3 Final Report: Within ninety (90) days after Project completion, the Grantee agrees to provide the State Water Board a final cost summary report on the Project. The summary shall include, at a minimum, a statement of:

a. Pictures of completed Project;

b. Total Project costs;

c. Total Project costs which are eligible for financing assistance under this Agreement;

d. The total amount of assistance funds received;

e. The number of jobs created or preserved due to the Project;

f. The Grantee shall account for any equipment or supplies or other expendable property acquired with Project Funds in accordance with Exhibit C; and

g. The report shall be accompanied by such other financial information as may be reasonably required by the State Water Board to verify the Grantee's entitlement to financial assistance, to assure program integrity of the Orphan Site Cleanup Fund Program, and to comply with any federal requirements. The report shall be certified as correct by a duly Authorized Representative of the Grantee.

5.4 As Needed Reports: The Grantee agrees to expeditiously provide, during the term of this Agreement, such reports, data, and information as may be reasonably required by the State Water Board, including, but not limited to, material necessary or appropriate for evaluation of the Orphan Site Cleanup Fund Program or to fulfill any reporting requirements of the federal government.

6. ARRA Requirements: The Grantee understands and acknowledges that funding pursuant to this agreement is provided according to the ARRA. The Grantee agrees to perform its obligations under this Agreement in compliance with the letter and the spirit of ARRA. The Grantee understands and agrees that failure to comply with ARRA will automatically terminate any provisions of this Agreement. Upon termination of this Agreement for failure to comply with ARRA, any and all funds disbursed pursuant to this Agreement are to be repaid to the State Water Board immediately.

7. Buy American: In accordance with ARRA section 1605, unless the Grantee has obtained a waiver from the U.S. EPA on file with the State Water Board, the Grantee shall not use Project Funds to purchase iron, steel, and manufactured goods produced outside of the United States for the construction, alteration, maintenance, or repair of a public building or public work. Unless the Grantee has obtained a waiver from the U.S. EPA on file with the State Water Board, the Grantee hereby certifies that all iron, steel, and manufactured goods used for the construction, alteration, maintenance, or repair of a public building or public work were produced in the United States.

8. Davis-Bacon: The Grantee agrees to be bound by the provisions of the Davis-Bacon Act, as identified in Exhibit F.

9. Implementation of Recommendations: Notwithstanding any other provision of this Agreement, the Grantee agrees that the State Water Board may make necessary amendments to this Agreement upon the request of the U.S. EPA or the recommendation of the Recovery Accountability and Transparency Board as set forth in section 1523 of ARRA.

DRAFT

EXHIBIT E
DEFINITIONS

Unless the context clearly requires otherwise, the terms used in this Agreement shall have the following meanings:

"Response actions" means removal actions and remedial actions, and includes corrective action as defined in section 25299.14 of the Health and Safety Code.

(a) Costs of response actions also include:

(1) Professional fees and costs that are directly related to removal actions and remedial actions.

(2) Costs of supervision by an applicant of response actions.

(3) Costs of underground storage tank system removal if there is an unauthorized release or threat of unauthorized release.

(b) Costs of response actions exclude, among other costs:

(1) Costs of environmental audits or pre-purchase site investigations, unless performed in response to an unauthorized release or threatened unauthorized release.

(2) Economic losses and damages, including damages for lost business and diminution in property value.

"Remove" or "removal" means the cleanup or removal of an unauthorized release from the environment or the taking of other actions as may be necessary to prevent, minimize, or mitigate damage that may otherwise result from an unauthorized release or a threatened unauthorized release, as further defined by section 101(23) of the Comprehensive Environmental Response, Compensation, and Liability Act of 1980, as amended (42 U.S.C. § 9601 et seq.).
"Response actions" means removal actions and remedial actions, and includes corrective action as defined in section 25299.14 of the Health and Safety Code.

"Remedy" or "remedial action" means those actions consistent with a permanent remedy that are taken instead of, or in addition to, removal actions in the event of an unauthorized release or threatened release of petroleum into the environment, as further defined by section 101(24) of the Comprehensive Environmental Response, Compensation, and Liability Act of 1980, as amended (42 U.S.C. § 9601 et seq.). The term includes actions that are necessary to monitor, assess, and evaluate an unauthorized release or a threatened unauthorized release and site operation and maintenance.

"Operation and maintenance" means activities initiated or continued at a site following completion of a response action that are deemed necessary by a regulatory agency to protect public health or safety or the environment, to maintain the effectiveness of the response action at the site, or to achieve or maintain the response action standards and objectives established by the final remedial action plan or final removal action workplan applicable to the site.

State Water Resources Control Board
Division of Financial Assistance (DFA)
1001 I Street • Sacramento, California 95814 • (916) 341-5700 FAX (916) 341-5707
Mailing Address: P.O. Box 944212 • Sacramento, California • 94244-2120
Internet Address: http://www.waterboards.ca.gov

Compliance Guidelines for Orphan Site Cleanup Fund (OSCF) Program Disadvantaged Business Enterprise (DBE)

January 2010

This document and attachments shall be included by the owner as a contract provision for all contracts exceeding $10,000.

Compliance with the requirements of this document and attachments satisfies the DBE requirements of the U. S. Environmental Protection Agency and the State Water Resources Control Water Board. This document supersedes any conflicting requirements.

Failure to take the five (5) affirmative steps listed under Requirements, Section 3, prior to bid opening and to submit "Disadvantaged Business Enterprise Information" (Form 4) with the bid shall cause the bid to be rejected as a non-responsive bid.
NOTE: On March 26, 2008, the Environmental Protection Agency (EPA) Office of Small Business Programs (OSBP) published its final rule, "Participation by Disadvantaged Business Enterprises in Procurement under Environmental Protection Agency Financial Assistance Agreements (DBE Rule) in the Federal Register (40 CFR Part 30-40). The final rule took effect on May 25, 2008. The EPA DBE Program encompasses many of the components of the former MBE/WBE Program and also includes changes.

Some changes are:

- Creation of the Disadvantaged Business Enterprise (DBE) Program (formerly the Minority Business Enterprise/Women's Business Enterprise (MBE/WBE) Program).
- OSCF applicants must negotiate fair share objectives with the agency, and now the fair share objectives and supporting documentation must be submitted within 120 days after acceptance of the assistance award.
- The "Six Affirmative Steps" and "Six Positive Efforts" were combined into the "Six Good Faith Efforts."
- OSCF applicants who reported quarterly under the old MBE/WBE program will now report semi-annually.
- MBE's and WBE's can no longer self-certify. They must be certified by EPA, Small Business Administration (SBA), Department of Transportation (DOT) or by state, local, Tribal or private entities whose certification criteria match EPA's. (MBEs and WBEs must be certified in order to be counted toward a OSCF applicant's MBE/WBE accomplishments.) The new requirements affect all financial assistance agreements entered into from the effective date of the rule (May 25, 2008). The new DBE rule won't affect those financial assistance agreements entered into before May 25, 2008; those will still operate under the old MBE/WBE program requirements.

Table of Contents

Section	Description	Page
1.	Procurement Process	3
2.	Prime Contractor & OSCF Applicant Responsibilities	3
3.	"Good Faith" Effort Process	4
4.	Non-Governmental Local Contacts	7
5.	Reporting Requirements	8
6.	Definitions	9
7.	DBE Forms	11
	Form 1: "Good Faith" Effort List of Subcontractors Solicited	12
	Form 2: "Good Faith" Effort Bids Received List	13
	Form 3: Contractor Certification	14
	Form 4: Prime Contractor/OSCF Applicant Selected DBEs	15
	Form 5: Summary of Bids Received from Subcontractors	16
	Form 6: Positive Effort Certification	17-18
	Instruction for Accessing http://www.ccr.gov	19

Section 1: PROCUREMENT PROCESS

REQUIRED FOR ORPHAN SITE CLEANUP FUND
DIVISION OF FINANCIAL ASSISTANCE (DFA)

The purpose of this document is to provide a summary of the DBE "Good Faith" effort for OSCF contractors and OSCF applicants. Section 1 provides the contractor and OSCF applicant with a brief overview of the Procurement process. The DBE "Good Faith" effort is one element of the Procurement process summarized below. The Procurement package submitted to DFA for approval must contain all of the following:

1. Procurement package as summarized in the OSCF Grant Guidance (go to http://www.waterboards.ca.gov/water_issues/programs/ustcf/oscf.shtml) ;
2. Tabulation of all bids received and copies of all bids submitted;
3. A copy of the bid proposal chosen;
4. Evidence of advertising (submit a copy of newspaper advertisement for the project);
5. All DBE documentation, which includes Forms 1 through 6. Also, documentation that the local Small Business Administration and Minority Business Development Agency centers was contacted. **(See Section 3, Step 3, Paragraph 3 for solicitation time frames)**;

Detailed directions for the procurement package can be found in the Grant guidance sent upon acceptance into the OSCF program. If you have any questions regarding the procurement process, please contact Pearl Cross at (916) 327-7846 or pcross@waterboards.ca.gov or Carmen Harms at (916) 341-5495 or charms@waterboards.ca.gov.

Section 2: PRIME CONTRACTOR & OSCF APPLICANT RESPONSIBILITIES

PARTICIPATION RESPONSIBILITIES FOR PRIMES AND THEIR SUBCONTRACTORS

All OSCF applicants of federal funds from the U. S. Environmental Protection Agency (USEPA), as well as their prime contractors and subcontractors, must make every effort to solicit bids from eligible DBEs. This information must be documented and reported to DFA as described in this document.

The DBE responsibilities of the prime contractor are:

1. To conduct a "Good Faith" effort to ensure maximum DBE participation in the project;
2. Complete or obtain from DBE subcontractors, all of the completed forms required in these guidelines (Forms 1-5) and submit them to the OSCF applicant; and
3. Report actual DBE participation on a semi-annul basis to the OSCF applicant.

The DBE responsibilities of the OSCF Applicant are:

1. To ensure that the prime contractor meets the responsibilities identified in these guidelines;
2. Submit all documentation identified in these guidelines to DFA and maintain all records in the project files for later access or auditing; and
3. Provide semi-annual reports on DBE procurements to DFA.

Section 3: "Good Faith" Effort Process

Any public or private entity receiving federal funds must demonstrate that efforts were made to attract DBEs on any OSCF grants. The process to attract DBEs is referred to as the "Good Faith" effort. This effort requires the OSCF applicant, prime contractor and any subcontractors to take the steps listed below to assure that DBEs are used whenever possible as sources of supplies, construction, equipment or services. Failure to take the steps outlined below and submit Form 4, Prime Contractor/OSCF applicant Selected DBEs, prior to bid opening, shall cause the bid to be rejected as non-responsive. Use Forms **1 through 5** to document the process, **6 is completed by the OSCF applicant/prime contractor**. If it is not practical or possible to comply with one or more of the five steps, prepare an explanation and submit it with the Procurement package.

STEP 1: Divide the total requirements, when economically feasible, into small tasks or quantities to permit maximum participation. Evidence submitted must illustrate that the work was divided into small proprietary portions (e.g. excavation, waste disposal, well installation, and laboratory).

STEP 2: Establish delivery schedules, when work requirements permit, that encourage maximum DBE participation.

STEP 3: Use the services of the U.S. Small Business Administration (SBA) and the Minority Business Development Agency (MBDA) of the U. S. Department of Commerce (DOC) in soliciting qualified DBEs. Utilization of these resources is required at no cost. These agencies offer several services, including Internet access to databases of DBEs. SBA's database is (http://www.ccr.gov/). (See page 19 for instructions to access the database).

For additional assistance, the OSCF applicant or contractor can telephone the local offices of both agencies in their area (SBA Minority Enterprise Development Offices and DOC MBDA Regional Centers). The Internet web sites also include names, addresses, and phone or fax numbers of local SBA and MBDA centers. There are contact phone numbers listed in Step 5 that will assist you in reaching the two offices if the Internet is unavailable. **Do not write to these sources.**

The OSCF applicant must provide documentation that the local SBA/MBDA offices or web sites were notified of the contracting bid opportunity at least **fifteen working days prior to bid opening** and solicitation to DBE prime contractors at least **ten working days prior to bid opening**. Documentation must not only include the efforts to contact the information sources and list the contract opportunity, but also the solicitation and response to the bid request.

STEP 4: Include qualified DBEs on solicitation lists (**Form 1**) and record the information. Solicitation should be as broad as possible. The following web sites include a list of available sources for expanding the search for eligible DBEs: http://www.sba.gov. (http://www.ccr.gov)

and http://www.mbda.gov. If DBE sources are *not* located, explain why and describe the efforts made. See Step 5 for more detailed information.

For all contracts, OSCF applicants and the prime contractor must send invitations to at least three (or all, if less than three) DBE vendors for each item of work referred by sources contacted. The invitations must adequately specify the items for which bids are requested. The record of "good faith" efforts must indicate a real desire for a positive response, such as a certified mail receipt or a documented telephone conversation. **(A regular letter or an unanswered telephone call is *not* an adequate "good faith" effort).** A list of all sub-bidders, including the bidders **not** selected and non DBE subcontractors, and bid amount for each item of work must be submitted on Form 5. If a low bid was not accepted, an explanation must be provided.

STEP 5: DBE potential resources centers. Solicit available DBEs and DBEs whenever they are potential sources. The prime contractor must provide invitations to DBE sub-bidders at least **ten working days** prior to the bid opening date.

Federal Agencies (must be contacted):

Name and Address	Telephone and Web Site
U.S. Small Business Administration	(415) 744-6820 Extension 0
455 Market Street, Suite 600	PRO-Net Database: http://www.ccr.gov/[1]
San Francisco, CA 94105	Bid Notification: http://web.sba.gov/subnet/[2]
RE: Minority Enterprise Development Offices	
U.S. Department of Commerce	(415) 744-3001
Minority Business Development Agency	Phoenix/ Opportunity Database:
211 Main Street, Room 1280	http://www.mbda.gov
San Francisco, CA 94105	RE: Business Development Centers
Office of the Small Business Advocate	(916)445-9874
	Email: sbrecoveryinfo@opr.ca.gov

State Agencies (optional contacts):

Name and Address	Telephone and Web Site
California Department of Transportation	Mailing Address: PO Box 942874
(CALTRANS) Business Enterprise Program[3]	Sacramento, CA 94274-0015
1820 Alhambra Blvd.	(916) 227-9599
Sacramento, CA 95816	www.dot.ca.gov/hq/bep
CA Public Utilities Commission (CPUC)[4]	
505 Van Ness Avenue	http://www.cpuc.ca.gov/static/supplierdiversity
San Francisco, CA 94102-3298	

[1] PRO-Net new database is the SBA's electronic search engine that was put on line January 1, 2004, containing business profiles for nearly 200,000 businesses. The SBA requests Internet contact only for a list of potential DBE subcontractors that can be downloaded from PRO-Net: **http://www.ccr.gov.** Downloading will verify that the prime contractor made the required contact with the SBA.

[2] Prime contractors use SUB-Net to post subcontracting opportunities. Small businesses can review this web site to identify opportunities in their areas of expertise. The web site is designed primarily as a place for large businesses to post solicitations and notices.

[3] Based on the federal Disadvantaged Business Enterprises (DBE) program, CALTRANS maintains a database and provides directories of minority and woman-owned firms.

[4] CPUC maintains a database of DBE-owned business enterprises and serves to inform the public.

Section 4: Non-Governmental Local Contacts

DISADVANTAGED BUSINESS ENTERPRISE (DBE) RESOURCES

The following organizations provide services to identify potential DBEs. Some of the organizations charge a fee or require membership fees to provide their services. Services provided, may include the entire Good Faith effort process for OSCF applicants that need comprehensive assistance.

Humboldt Builder's Exchange Inc.
2355 Myrtle Ave.
Eureka, CA 95501
Phone #: (707) 442-3708
FAX #: (707) 442-6051
www.humvx.com

California Daily Bid Advisor/Challenge News
1276 Lincoln Ave. #203
San Jose, CA 95125
Phone #: (408) 998-0241
or (800) 298-0240
FAX #: (408) 998-2534

California Procurement Training and Assistance Center at West Valley
1 West Campbell Ave., Ste J70
Campbell CA 95008
Phone #: (408) 871-4390
FAX #: (408) 378-2034

Contractors Assistance Center
P. O. Box 7675
Redlands, CA 92375
Phone #: (800) 742-4124
FAX #: (800) 742-4125

Eldridge Bid Reporter, M/W/DVBE Assistance
P. O. Box 699
West Sacramento, CA 95691
Phone #: (916) 444-7618
FAX #: (916) 444-7731
www.ebrbids.com

Regis Communications Construction Bid Source Interactive (CBSI)
P. O. Box 568
Burson, CA 95225-0568
Phone #: (209) 772-3670
FAX #: (800) 560-7266
www.Regis-usa.com
1-800-962-4162

Riverside Community College District
Procurement Assistance Center
2038 Iowa Ave., Ste. 100
Riverside, CA 92507
Phone #: (909) 788-2559
FAX #: (909) 788-2515
www.resources4u.com/pac

Small Business Exchange
703 Market St., Ste. 1000
San Francisco, CA 94103
Phone #: (415) 778-6250
FAX #: (415) 778-6255
www.sbeinc.com

Section 5: Reporting Requirements

All requests for services, supplies, equipment or construction solicited by the SWRCB, other governmental agencies, non-profit agencies, or private businesses are subject to the DBE requirements. **These requirements apply to the OSCF applicants, prime contractor and all subcontractors.** The only exceptions to this requirement are contracts with governmental or non-profit agencies.

For the duration of the contract, all primary and subcontractors will be required to report progress made in fulfilling the "good faith" effort in their semi-annual reports. Failure to provide this information as stipulated in the contract language will be cause for contract termination. DFA staff will provide OSCF applicant with the forms and instructions to report their "good faith" efforts with the pre-grant paperwork. The prime contractor must receive this DBE compliance guidance document from the OSCF applicant.

Once a bidder is selected, the prime contractor should compile the information required by the "good faith" effort process. **All information supporting the "good faith" effort must be submitted within ten working days after the bid opening**. OSCF applicant shall review the successful bidder's records closely to be sure that, prior to bid opening, all required "good faith" efforts were made. Failure of either the bidder or prime contractor/subcontractor to follow the process and provide the necessary information to DFA could jeopardize the bidding process. The following situations and circumstances require actions as indicated:

1. If the apparent successful low bidder was rejected a complete explanation must be provided.
2. Each DBE firm utilized must complete and submit the **Form 3**. Contractors can no longer self-certify. Contractors must provide evidence that they have been certified. Contractors must be certified within ten days after the bid opening date.
3. If additional subcontracts become necessary after the award of the prime contract, provide Form 3 to DFA within ten working days following the award of each new subcontract.
4. Any deviation from the information provided at the time of the bid shall not result in a reduction of DBE participation without prior approval of Division of Financial Assistance Project Manager.
5. Failure of the apparent low bidder to perform the five "good faith" effort steps *prior* to bid opening and submittal of Form 4 with the bid, will result in its bid being declared non-responsive. The contract may then be awarded to the next low, responsive, responsible bidder that meets the requirements or the OSCF applicant may re-advertise the project.
6. The apparent successful low bidder must submit documentation to the OSCF applicant within ten working days following bid opening showing that, prior to the bid opening, all required "good faith" efforts were made.

NOTE: OSCF applicants must also submit DBE Utilization Report (UR 334) semi-annually.

Section 6: Definitions

A bona fide disadvantaged business enterprise (DBE) is a:

(1) DBE that has submitted a "Disadvantaged Business Enterprise" **Form 3**, and

(2) A firm that has been accepted as a bona fide DBE by the prime contractor/OSCF applicant.

In addition, a bona fide DBE must be an independent business concern that is at least 51% owned, controlled, and operated by minority group members (see definition of minority group member) or women. Ownership and control can be measured by:

- Contract work performance responsibility.
- Management responsibility.
- At least 51% share of profits and risk.
- Other data (such as voting rights) that may clarify ownership or control.

Control means exercising the power to make policy decisions.
Operate means being actively involved in the day-to-day management of the business.

Determination of whether a business is at least 51% owned by a woman or women shall be made without regard to community property laws. An otherwise qualified DBE which is 51% owned by a married woman in a community property state will not be disqualified because her husband has a 50% interest in her share. Similarly, a business that is 51% owned by a married man and 49% by an unmarried woman does not become a qualified DBE by virtue of the wife's 50% interest in the husband's share of the business.

A joint venture is a business enterprise formed by a combination of firms under a joint venture agreement. To qualify as a bona fide DBE, the minority-owned or women-owned and controlled firms in the joint venture must:

- Satisfy all requirements for bona fide DBE participation in their own rights.
- Share a clearly defined percentage of the ownership, management responsibilities, risks, and profits of the joint venture. Only this percentage of ownership will be credited towards the DBE goal.

A minority group member is a citizen of the United States and one of the following:

- ***Native American*** consists of American Indian, Eskimo, Aleut, and native Hawaiian. To qualify, the person must meet one of the following criteria:

  1. Native Americans are at least one-fourth Indian descent (as evidenced by registration with the Bureau of Indian Affairs).
  2. Characteristic Indian appearance and features.
  3. Characteristic Indian name.
  4. Recognition in the community as an Indian.
  5. Membership in a tribe, band, or group of American Indians (recognized by the Federal Government), as evidenced by a tribal enrollment number or similar indication.

- ***African-American*** consists of individuals having origins in any of the black racial groups of Africa.
- ***Asian-Pacific American*** consists of individuals having origins in any of the original peoples of the Far East, Southeast Asia, and the Indian subcontinent. This area includes, for example, China, Japan, Korea, the Philippines, Vietnam, Samoa, Guam, U.S. Trust Territories of the Pacific, Northern Marianas, Laos, Cambodia, and Taiwan. The Indian subcontinent takes in the countries of India, Pakistan, Bangladesh, Sri Lanka, Nepal, Sikkim, and Bhutan.
- ***Hispanic American*** consists of individuals with origins from Puerto Rico, Mexico, Cuba, or South or Central America. Only those persons from Central and South American countries who are of Spanish origin, descent, or culture should be included in this category. Persons from Brazil, Guyana, Surinam or Trinidad, for example, would be classified according to their race and would not necessarily be included in the Hispanic category. In addition, this category does not include persons from Portugal, who should be classified according to race.

In cases where a firm is owned and controlled by a minority woman or women, the percentage may be credited towards DBE participation, or allocated, but may not be credited fully to both.

OSCF applicant – A recipient or individual (County, City, Special District, non-profit, etc.) applying for an OSCF grant to assess or cleanup a site.

Contractor – Refers to any OSCF applicant of funds who will participate in some phase of response work. The contractor receiving funds directly from the OSCF applicant for any response work is the prime contractor. Contractors working for the prime contractor are subcontractors.

Project Manager – Is the DFA staff responsible for managing the grant. The Project/Grant Manager is responsible for review during the assessment and/or cleanup phases.

Section 7: DBE Forms

The following forms are provided to report project DBE information. They are available in electronic form from **Pearl Cross at (916) 327-7846 or pcross@waterboards.ca.gov or Carmen Harms at (916) 341-5495 or charms@waterboards.ca.gov.** If you have any questions about completing these forms or when to turn them in, please contact XXXXX.

All Forms, where applicable, must have original signature and date.

The following table provides information on who completes each form and where the forms are to be sent:

Form#	Description	Completed By	Submit To	Forward To
1	Solicitation	OSCF applicant	DFA with Procurement	
2	Bids Received List	OSCF applicant Prime	DFA with Procurement OSCF applicant	DFA with Procurement
3 (Att A)	Contractor Certification	OSCF applicant Prime Subs	DFA OSCF applicant Prime	DFA with Procurement OSCF applicant
4 (Att B)	Selected Subcontractors	Prime (with bid) Subs (with bid)	OSCF applicant Prime	DFA with Procurement OSCF applicant
5	Summary	Prime	OSCF applicant	DFA with Procurement
6a 6b	Positive Effort Certification	OSCF applicant Prime	DFA with Procurement OSCF applicant	

FORM 1

DISADVANTAGED BUSINESS ENTERPRISE (DBE)
"GOOD FAITH" EFFORT LIST OF PRIME CONTRACTORS SOLICITED

Contractor Name	Contractor Address	How Located	Date of Contact	Contact Method	Ta:

OSCF Applicant to submit completed form with the Procurement package.
Prime Contractor to submit completed form to the OSCF applicant.

FORM 2

DISADVANTAGED BUSINESS ENTERPRISE (DBE)
"GOOD FAITH" EFFORT BIDS RECEIVED LIST

Contractor Name	Category (DBE)	Task Description	Bid Amount	Selected (Check)	Explanation for Not Selecting

OSCF Applicant to submit completed form with the Procurement package.
Prime Contractor to submit completed form to the OSCF applicant.

FORM 3 (Attachment A)

DISADVANTAGED BUSINESS ENTERPRISE (DBE)

CONTRACTOR CERTIFICATION

Firm Name:	Phone:

Address:

Principal Service or Product: _____ Bid Amount $ _____

PLEASE INDICATE PERCENTAGE OF OWNERSHIP

☐ DBE _____% Ownership

☐ Prime Contractor ☐ Supplier of Material/Service

☐ Subcontractor ☐ Broker

☐ Sole Ownership ☐ Corporation

☐ Partnership ☐ Joint Venture

Certified by: _____ Title: _____

DBE Sub (ORIGINAL SIGNATURE AND DATE REQUIRED)

Name: _____ Date: _____

IMPORTANT: CONTRACTORS CAN NO LONGER SELF-CERTIFY. THEY MUST BE CERTIFIED BY EPA, SMALL BUSINESS ADMINISTRATION (SBA), DEPARTMENT OF TRANSPORTATION (DOT) OR BY STATE, LOCAL, TRIBAL OR PRIVATE ENTITIES WHOSE CERTIFICATION CRITERIA MATCH EPA'S. PROOF OF CERTIFICATION MUST BE PROVIDED. A COPY OF THE CONTRACTOR CERTIFICATION MUST BE SUBMITTED WITH THIS FORM.

THIS FORM MUST BE SUBMITTED WITHIN 10 WORKING DAYS AFTER THE BID OPENING DATE.

FORM 4 (Attachment B)

OSCF APPLICANT/PRIME CONTRACTOR SELECTED DISADVANTAGED BUSINESS ENTERPRISE (DBE)

CONTRACT OSCF APPLICANTS NAME	CONTRACT NO. OR SPECIFICATION NO.
PROJECT DESCRIPTION	PROJECT LOCATION
PRIME CONTRACTOR INFORMATION	
NAME AND ADDRESS (Include ZIP Code, Federal Employer Tax ID #)	
PHONE	AMOUNT OF CONTRACT$
DBE INFORMATION	
☐ NONE*	
☐ DBE	NAME AND ADDRESS (Include ZIP Code,)
☐ SUBCONTRACTOR ☐ JOINT VENTURE / ☐ SUPPLIER/SERVICE ☐ BROKER	
AMOUNT OF CONTRACT $	PHONE
WORK TO BE PERFORMED	
☐ DBE	NAME AND ADDRESS (Include ZIP Code)
☐ SUBCONTRACTOR ☐ JOINT VENTURE / ☐ SUPPLIER/SERVICE ☐ BROKER	
AMOUNT OF CONTRACT $	PHONE
WORK TO BE PERFORMED	
☐ DBE	NAME AND ADDRESS (Include ZIP Code,)
☐ SUBCONTRACTOR ☐ JOINT VENTURE / ☐ SUPPLIER/SERVICE ☐ BROKER	
AMOUNT OF CONTRACT $	PHONE
WORK TO BE PERFORMED	
TOTAL DBE AMOUNT: $_____	
SIGNATURE OF PERSON COMPLETING FORM: _____	
TITLE: _____ PHONE: _____ DATE: _____	

***Negative reports are required. ORIGINAL SIGNATURE AND DATE REQUIRED. Failure to complete and submit this form with the bid will cause the bid to be rejected as non-responsive. Prime contractor fills out this form and submits it to OSCF applicant.**

FORM 5

SUMMARY OF BIDS RECEIVED FROM SUBCONTRACTORS, SUPPLIERS, AND BROKERS (DBE & NON-DBE)
THIS SUMMARY IS PREPARED BY THE PRIME CONTRACTOR

Type of Job	Company Name	Selected	Bid Amount	DBE	NON-DBE

List type of jobs alphabetically, from low to high in each category and selected low bidder.

FORM 6a
DISADVANTAGED BUSINESS ENTERPRISE (DBE) POSITIVE EFFORT CERTIFICATION BY OSCF APPLICANT

1. The apparent successful low bidder on Orphan Site Cleanup Fund Program funded project number _____ is _____
(name of bidder)

2. Before the State Water Resources Control Board - Division of Financial Assistance can consider requests for Procurement to any bidder the /OSCF applicant must certify to the following:

DISADVANTAGED BUSINESS ENTERPRISE (DBE)

The bidder has obtained _____% of DBE participation for this contract.

Also submitted are Forms 3 and 4 that contain a complete list of those DBE firms subcontracted with or with whom other types of agreements were made. The list includes the names of the firm, address, phone number and dollar amount involved.

The following affirmative steps as required by 40 CFR 35.3150 (d) have been taken:

(1) The contractor divided total requirements when economically feasible, into small tasks or quantities to permit maximum participation of disadvantaged business enterprise businesses.

(2) The contractor established delivery schedules, where the requirements of the work permitted, which encouraged participation by disadvantaged business enterprise businesses.

(3) The contractor included qualified disadvantaged business enterprise businesses on solicitation lists.

(4) The contractor assures that disadvantaged business enterprise businesses were solicited, whenever they were potential sources.

(5) The contractor used the services and assistance of the Small Business Administration and the Office of Minority Business Development Agency of the U.S. Department of Commerce.

It must be understood that the OSCF applicant in its role as a public trustee assumes primary responsibility to achieve an acceptable level of DBE utilization. This primary responsibility is a basic condition of the award of any Orphan Site Cleanup Fund financial assistance. Where an OSCF applicant fails to meet its obligations under these requirements the applicant/OSCF applicant may be declared non-responsive and may have funding either annulled, suspended or terminated.

In accepting these responsibilities, I hereby certify to the above.

_____
Name of OSCF Applicant

_____ _____
Signature of Authorized Representative Date

_____
Name and Title of Authorized Representative

This form must be submitted upon awarding of contract to prime contractor.

FORM 6a
DISADVANTAGED BUSINESS ENTERPRISE (DBE) POSITIVE EFFORT CERTIFICATION BY PRIME CONTRACTOR

1. The apparent successful low bidder on Orphan Site Cleanup Fund Program funded project number _____ is _____
(name of bidder)

2. Before the State Water Resources Control Board - Division of Financial Assistance can consider requests for Procurement to any bidder the Prime contractor must certify to the following:

DISADVANTAGED BUSINESS ENTERPRISE (DBE)

The bidder has obtained _____% of DBE participation for this contract.

Also submitted are Forms 3 and 4 that contain a complete list of those DBE firms subcontracted with or with whom other types of agreements were made. The list includes the names of the firm, address, phone number and dollar amount involved.

The following affirmative steps as required by 40 CFR 35.3150 (d) have been taken:

(1) The contractor divided total requirements when economically feasible, into small tasks or quantities to permit maximum participation of disadvantaged business enterprise businesses.

(2) The contractor established delivery schedules, where the requirements of the work permitted, which encouraged participation by disadvantaged business enterprise businesses.

(3) The contractor included qualified disadvantaged business enterprise businesses on solicitation lists.

(4) The contractor assures that disadvantaged business enterprise businesses were solicited, whenever they were potential sources.

(5) The contractor used the services and assistance of the Small Business Administration and the Office of Minority Business Development Agency of the U.S. Department of Commerce.

It must be understood that the prime contractor in its role as a public trustee assumes primary responsibility to achieve an acceptable level of DBE utilization. This primary responsibility is a basic condition of the award of any Orphan Site Cleanup Fund financial assistance. Where a prime contractor applicant fails to meet its obligations under these requirements the prime contractor may be declared non-responsive and may have funding either annulled, suspended or terminated.

In accepting these responsibilities, I hereby certify to the above.

_____
Name of Prime Contractor

_____ _____
Signature of Authorized Representative Date

_____
Name and Title of Authorized Representative

This form must be submitted by prime contractor for each subcontractor.

INSTRUCTION FOR ACCESSING **http://www.ccr.gov** DATA BASE OF DBE SUBCONTRACTORS

1. Go to http://www.ccr.gov
2. Click on the bullet **Dynamic Small Business Search**
3. Under **States,** scroll down to and click on **California**
4. Scroll down to **Other Ownership Data**
5. Click on **Minority or Woman/Women,** do separate run for each classification
6. Scroll down to **Nature of Business,** across from **Keywords,** type in classification of work to be performed by the subcontractor (electrician, piping, rebar, trucking, landscape, etc.)
7. Scroll to **General Nature of Business** and click on **Construction**
8. Scroll to the bottom of the screen and click on **Search Using These Criteria.**
9. For additional contractors, scroll to **No more matches,** click on **Refine Search** and repeat the process by changing the type of contractor you are searching for in no. 6, **Keyword**

ATTACHMENT 2

Supplemental Site Assessment and Soil Vapor Extraction (SVE) Work Plan

PLACO SAN BERNARDINO, LLC
LYNWOOD, CALIFORNIA

SUPPLEMENTAL SITE ASSESSMENT AND SVE PILOT TEST WORK PLAN

CAROUSEL MALL
295 CAROUSEL MALL
SAN BERNARDINO, CALIFORNIA

PROJECT #052410
FEBRUARY 10, 2010

Office Location:
GANNETT FLEMING, INC.
1 Technology Drive Suite F207
Irvine, California 92618-2355

Office Contact:
Leo Rebele
(949) 753-1970

A Tradition of Excellence Since 1915

SUPPLEMENTAL SITE ASSESSMENT AND SVE PILOT TEST WORK PLAN

Prepared for
Placo San Bernardino, LLC
February 10, 2010

This document was prepared for the sole and exclusive use of Placo San Bernardino, LLC. The specifications presented in this document were prepared in accordance with accepted professional standards of environmental and geologic investigation, analysis and engineering at the time the services were performed and in accordance with the contract between the Placo San Bernardino, LLC and Gannett Fleming, Inc., (GF) dated January 15, 2009. This document is governed by the specific scope of work authorized by Placo San Bernardino, LLC; it is not intended to be relied upon by any other party except for regulatory authorities contemplated by the scope of work.

The opinions presented in this document may be based on information made available to Gannett Fleming, Inc., by Placo San Bernardino, LLC and other parties. Unless otherwise expressly indicated, Gannett Fleming, Inc., has not made an independent investigation as to the validity, completeness, or accuracy of such information.

REGISTERED PROFESSIONAL ENGINEER
CARL W. LENKER
C72516
EXP. 6/30/10
CIVIL
STATE OF CALIFORNIA

Leo M. Rebele, REA
Environmental Services Manager

Carl Lenker, P.E.
Project Engineer
2/16/10

Michael Crews, P.G.
Senior Project Geologist

PROFESSIONAL GEOLOGIST
MICHAEL J. CREWS
No. 7906
EXP. 6-30-11
STATE OF CALIFORNIA

Distribution:

J.T. Kim – Placo San Bernardino, LLC
Judy Reid – Orphan Site Cleanup Fund Program Office

CONTENTS

Page

1.0 INTRODUCTION AND SITE BACKGROUND 1
2.0 NATURE AND EXTENT OF CONTAMINATION 2
3.0 SCOPE OF WORK 3
3.1 Task 1 – Field Work Preparation and Permitting 3
3.1.1 Task 1A – Preparation of Site-specific Health And Safety Plan (HASP) 3
3.1.2 Task 1B – Utility Clearance 3
3.1.3 Task 1C – Permitting 4
3.2 Task 2 – Supplemental Site Assessment 4
3.2.1 Task 2A – Soil Sampling Program 4
3.2.2 Task 2B – Groundwater Well Installation 5
3.2.3 Task 2C – Well Development 5
3.2.4 Task 2D – Groundwater Monitoring and Sampling 6
3.2.5 Task 2E – Laboratory Analysis 6
3.2.6 Task 2F – Investigation Derived Waste 7
3.3 Task 3 – SVE Pilot Test 7
3.3.1 Task 3A – Well Construction 7
3.3.2 Task 3B – SVE Pilot Test 8
3.4 Task 4 – Reporting 8
4.0 REFERENCES 10

FIGURES

No.	Description
1	Site Location Map
2	Summary of Soil Results for TPH-g and Benzene
3	Proposed Soil Borings and Groundwater Monitoring Well Locations

APPENDICES

Appendix A – San Bernardino County Fire Department Letter dated July 21, 2009

1.0 INTRODUCTION AND SITE BACKGROUND

Gannett Fleming is pleased to present this work plan for additional delineation of impacts and performing a soil vapor extraction (SVE) pilot test at the former Montgomery Wards Service Center (MWSC) located in the northwest corner of the Carousel Mall property at 295 Carousel Mall in San Bernardino, California (the Site; Figure 1). The additional Site delineation is being performed in response to the July 21, 2009 letter from the San Bernardino County Fire Department (SBCFD) requesting that an investigation be performed to determine the vertical and lateral extent of impacts in soil and groundwater beneath, and in the vicinity of the former underground storage tank (UST) system (Appendix A).

The MWSC was identified as a primary area of concern in the Phase I Environmental Site Assessment (ESA) conducted by Brown and Caldwell in October 2007 (Brown and Caldwell, 2007a), since it included former USTs and dispenser island, a clarifier, hydraulic lifts, and formerly used hazardous materials. Investigations performed at the Site by Brown and Caldwell, between October 17, 2007 and November 16, 2007, verified that soil vapor, soil and groundwater in the vicinity of the former USTs, dispenser island, and clarifier were impacted with gasoline range total petroleum hydrocarbons (TPH-g), benzene, toluene, ethylbenzene, and xylenes (BTEX; Brown and Caldwell, 2007b).

The purpose of this work plan is to further delineate the vertical and lateral extent of TPH-g and BTEX at the Site, evaluate the groundwater gradient, and to estimate the volume of impacted soil. In addition, this document presents the procedures to perform a SVE pilot test at the Site. The SVE pilot test is proposed to evaluate the use of SVE to remediate the impacted vadose zone and to obtain site-specific parameters for the design of a full-scale SVE system at the Site.

2.0 NATURE AND EXTENT OF CONTAMINATION

A total of 13 soil vapor, 28 soil borings [including Geoprobe®, Cone Penetrometer Test (CPT) and hollow stem auger (HSA)], two membrane interface probe (MIP) borings, one CPT profile, and two groundwater monitoring wells (MW-1 and MW-2) have been installed at the Site. Drilling activities indicated that the lithology at the Site generally consists of silty sand to sandy silts to approximately 10 feet below ground surface (bgs), with fine to medium sands occurring between 10 feet bgs to 50 feet bgs. Between approximately 50 and 56 feet bgs, clayey silts to silty clays were generally observed with underlying silty and clayey sands, silts with sand, and fine sands to approximately 66 feet bgs. Generally unsorted medium to coarse sands were observed between approximately 66 feet bgs and 115 feet with minor (i.e. thin) occurrences of silts, clays, and silty sands. Groundwater at the Site was observed at approximately 104 feet bgs, occurring in a fine to medium sand.

The results of previous investigations indicate the Site is primarily impacted with TPH-g and BTEX in the vicinity of the former USTs and dispenser island. Soil impacts appear to extend to the bottom of the sand interval at approximately 50 feet bgs with concentrations significantly decreasing beneath 50 feet bgs with minimal impacts to groundwater.

Maximum soil vapor concentrations at the Site, collected up to 20 feet bgs, were 57 milligrams per liter (mg/L) for TPH-g, 490 micrograms per liter (µg/L) for benzene; 640 µg/L for toluene; 560 µg/L for ethylbenzene; and 870 µg/L for total xylenes. In soil, TPH-g, and benzene were found at concentrations of up to 12,500 milligrams per kilogram (mg/kg) and 99,900 micrograms per kilogram (µg/kg), respectively. TPH-g, benzene, toluene, ethylbenzene and xylene were detected in the groundwater sample collected from MW-1 at concentrations of 0.39 mg/L, 3.7 µg/L, 25 µg/L, 12 µg/L and 65 µg/L, respectively. TPH and BTEX constituents were not detected in the groundwater sample collected from MW-2 (Brown and Caldwell, 2007b). A summary of historical soil results for TPH-g and benzene are provided in Figure 2.

Data gaps for the Site include the lack of vertical and lateral delineation of soil impacts and unknown groundwater gradient. This work plan is intended to address these data gaps.

3.0 SCOPE OF WORK

3.1 Task 1 – Field Work Preparation and Permitting

Prior to conducting field work, a Health and Safety Plan (HASP) will be created, underground utilities will be cleared around the drilling area using a geophysical survey, and necessary permits for the work will to be obtained.

3.1.1 Task 1A – Preparation of Site-specific Health And Safety Plan (HASP)

In accordance with Federal regulations (OSHA), a site-specific Health and Safety Plan (HASP) will be prepared for the use of employees during the field activities. The plan will: (1) identify and describe the potentially hazardous substances that may be encountered during the field work; (2) specify protective clothing and monitoring equipment to be used during on-site activities; and (3) outline measures to be implemented in the event of an emergency. Onsite personnel and sub-contractors will be required to review the HASP prior to commencing with the Site investigation and will conduct all field activities in accordance with plan specifications.

3.1.2 Task 1B – Utility Clearance

Underground Services Alert (USA) will be notified to mark the presence of public utilities after the proposed sampling locations are marked. Forty-eight working hours are required between USA notification and drilling.

In addition, a geophysical contractor will conduct a geophysical survey of the Site for presence of subsurface anomalies such as USTs or historical UST cavities associated with a former fueling operation at the Montgomery Ward auto service facility and other anomalies that may be present (e.g. French drains, sumps) in the general area of this building. The survey will be conducted using Electromagnetic (EM) Survey and Ground Penetrating Radar (GPR).

3.1.3 Task 1C – Permitting

The proper permits will be obtained from the appropriate agencies prior to commencing field activities.

3.2 Task 2 – Supplemental Site Assessment

The supplemental site assessment will include a soil sampling program, installation, development and sampling of one groundwater well and removal of investigation derived waste (IDW).

3.2.1 Task 2A – Soil Sampling Program

Four additional soil borings are proposed to further delineate impacts in the vicinity of the former dispenser island (SB-23 through SB-26) and five additional soil borings are proposed to further delineate impacts in the vicinity of the former UST nest (SB-27 through SB-31; Figure 2). At each location, the soil boring will be advanced using a hollow-stem auger rig up to a maximum depth of 100 feet bgs, unless groundwater is encountered first, in which case boring will be terminated.

Soil samples will be collected using a split-spoon sampler lined with brass or steel sleeves at depth intervals of five feet, beginning just beneath the ground surface and continuing to the total boring depth. Upon retrieval of the sample, a portion of the sample will be used for field-screening for organic vapor concentrations using a photo-ionization detector (PID) or a flame-ionization detector (FID), logging soils in accordance with the Unified Soil Classification System and making visual and olfactory observations for unusual soil conditions. The remainder of the sample will be capped with end caps, labeled, recorded on a chain-of-custody and provided to an on-site mobile laboratory. Selected samples will be chosen for immediate analysis with the remaining samples being placed on hold.

Based on field indications and laboratory analytical results, field personnel will evaluate the need to complete the borings to the full depth of 100 feet bgs. The soil boring may be terminated prior to reaching the maximum depth if laboratory analyses indicate non-detectable concentrations of TPH-g and volatile organic compounds (VOCs) at three consecutive sampling intervals below 50 feet bgs (e.g. 50, 55, and 60 ft bgs). After sampling is completed, each soil boring will be abandoned by backfilling with bentonite grout or cement-bentonite grout.

Between sampling intervals and boring locations, equipment will be decontaminated using a steam-cleaning and/or a three-bucket rinse system. Field and equipment blanks will be collected each day of drilling for quality assurance/quality control (QA/QC).

3.2.2 Task 2B – Groundwater Well Installation

One groundwater well installation is proposed to determine the groundwater gradient and further evaluate potential groundwater impacts at the Site (MW-3; Figure 2). The groundwater monitoring well boring will be advanced, using the same method as the soil borings, to a total depth of approximately 115 feet bgs. The monitoring well will be installed within the boring using similar construction materials as the existing two monitoring wells at the Site, including 2-inch diameter Schedule 40 polyvinyl chloride (PVC) casing, with 0.020-inch slotted screen between approximately 99 to 114 feet bgs. A filter pack consisting of #2/12 sand will be placed from approximately 98 feet to 115 feet bgs, with a five-foot thick bentonite chip seal placed above. The remainder of the borehole will be completed with bentonite slurry to a depth of approximately 3 feet bgs. The well will be completed with a flush-mount, traffic-grade well box set in concrete to a depth of approximately 3 feet bgs. The well casing will be secured using a locking well cap and the well will be labeled by inscribing the monitoring well name into the surrounding concrete. The location and well casing elevation of all three groundwater monitoring wells will be surveyed by a licensed land surveyor.

3.2.3 Task 2C – Well Development

The groundwater monitoring well will be developed at least 48-hours after completion of the

well. At a minimum, initial measurements will be taken (head space air monitor readings, water level, well depth, pH, temperature, and specific conductivity) and recorded on development field notes. The well will be developed using standard development techniques (i.e. surge and bail and/or overpumping) to accommodate Site conditions. Development of the well will continue until the developed water is clear and free of sediments. All field measurements and observations will be recorded on development logs or field notes. Discharge water will be appropriately containerized and disposed of (see Section 3.2.6).

3.2.4 Task 2D – Groundwater Monitoring and Sampling

After at least 48-hours following well development, the three monitoring wells at the Site (MW-1, MW-2, and MW-3) will be gauged to the nearest 0.01 ft increment using a water-level indicator and sampled for VOC and TPH analyses using low-flow sampling techniques. Samples will be collected in appropriate containers, labeled, recorded on a chain-of-custody, and placed in a cooler with double-bagged ice prior to transport to an off-site laboratory for analyses.

3.2.5 Task 2E – Laboratory Analysis

Selected soil samples will be submitted to an on-site mobile analytical laboratory for the following analyses:

- TPH-g by United States Environmental Protection Agency (USEPA) Method 8015M; and
- VOCs by USEPA Method 8260B.

Groundwater samples will be submitted to an off-site stationary laboratory for the following analyses:

- TPH-g by USEPA Method 8015M; and
- VOCs by USEPA Method 8260B.

3.2.6 Task 2F – Investigation Derived Waste

IDW will be placed in Department of Transportation (DOT) approved 55-gallon drums, labeled as to the contents (e.g. drill cuttings, decontamination water), and stored nearby the MWSC pending transport and disposal by a certified waste transporter.

3.3 Task 3 – SVE Pilot Test

The SVE pilot test scope includes a one day pilot study and the installation of soil vapor extraction and vapor monitoring wells.

3.3.1 Task 3A – Well Construction

Two multi-nested SVE wells will be installed at the Site utilizing a hollow-stem auger rig. The exact depth and location of the SVE wells will be based on the results of the additional soil investigation, but they will be located within the primary source area so they can be incorporated into the final SVE system design. The SVE wells will be constructed with 2-inch diameter, Schedule 40 PVC. The multi-nested SVE wells will be screened across the entire impacted area with each well having a maximum screened interval of 15 feet.

To monitor vacuum response and vapor concentrations, multi-nested vapor monitoring probes will be installed at three locations at the Site. The vapor monitoring probes will be located approximately 15, 30, and 45 feet from the nearest SVE well, with probes located within each of the screened intervals.

Above-ground conveyance piping consisting of 2-inch Schedule 40 PVC, or equivalent, will be utilized to connect the SVE wells to a central location for connection with a SVE system to be used in the SVE pilot test. Valves and fittings will be installed to monitor vacuum, temperature, vapor concentration, and flow rates from each SVE well. Temporary fencing will be installed around the SVE well field to protect the wells and conveyance piping.

3.3.2 Task 3B – SVE Pilot Test

A one day SVE pilot test (up to 12 hours) will be conducted to evaluate the applicability and effectiveness of the SVE technology for removing VOCs and TPH from the unsaturated zone at the Site. The objective of the SVE pilot test is to gather the site-specific design parameters that will be used for the design of the final system. These parameters are as follows:

- The relationship between applied vacuum and vapor extraction rate;
- The radius of influence (ROI) for the SVE wells;
- Influent vapor concentrations; and
- The mass removal rate of the SVE system.

A skid-mounted, air quality management district (AQMD) permitted SVE system will be mobilized to the Site to conduct the SVE pilot test. Vacuum step tests shall be performed to evaluate the relationship between applied vacuum, the vapor extraction rate and the ROI for the SVE wells. During the vacuum step tests, vacuum, flow rate, and vapor concentrations will be monitored at each SVE well and at the SVE system. Vacuum and vapor concentrations will also be monitored at the vapor monitoring probes.

3.4 Task 4 – Reporting

A report describing the procedures and results of the Site assessment and SVE pilot test will be prepared upon completion of the planned field work for submittal to the SBCFD. The report will include the following:

- Field Methodology;
- A Comprehensive Summary of the Analytical Data;
- Groundwater Elevation Data and Interpreted Groundwater Gradient;
- Boring Logs and Well Construction Details;
- A Geologic Cross-Section;
- Well Survey Data;

- Impacted Soil Volume Calculations;
- Results of the SVE Pilot Test;
- Radius of Influence Calculation;
- Field Monitoring Data;
- Figures; and
- A Discussion of the Results.

4.0 REFERENCES

Brown and Caldwell, 2007a. DRAFT Phase I Environmental Site Assessment, Carousel Mall, 295 Carousel Mall, San Bernardino, California 92401. October 30.

Brown and Caldwell, 2007b. Preliminary Draft Data Summary, Phase II Environmental Site Assessment, Carousel Mall Shopping Center, 295 Carousel Mall, San Bernardino, California. November 19.

FIGURES

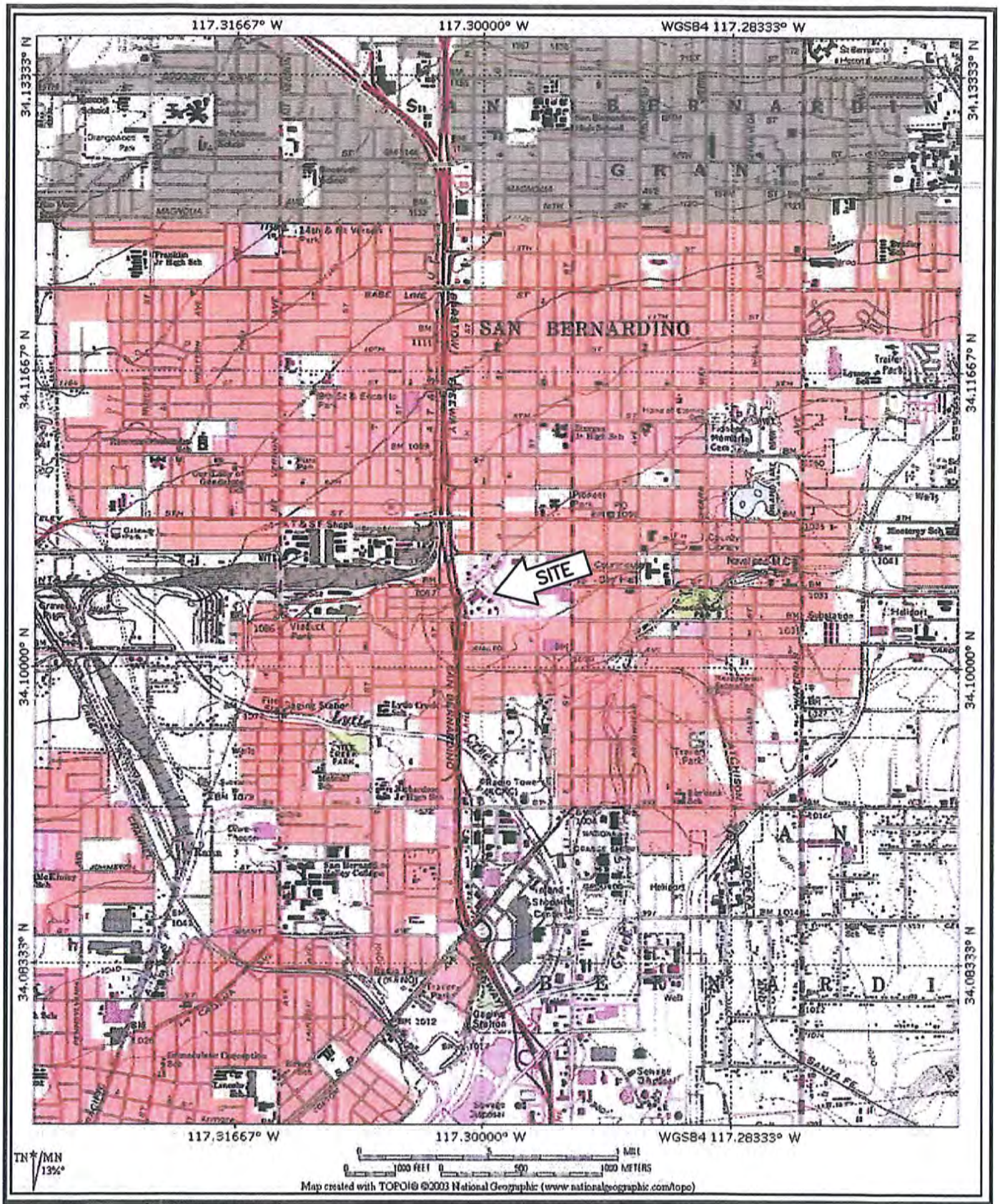

DATE	PROJECT NUMBER
FEB 2010	052410

SITE LOCATION

Gannett Fleming

1 Technology Drive, Suite F207 Irvine, CA 92618-2344
Phone (949) 753-1970 Fax (949) 753-1965 Web www.gfnet.com

PROJECT LOCATION	CAROUSEL MALL 295 CAROUSEL MALL SAN BERNADINO, CALIFORNIA	0 0.25 0.5 SCALE IN MILES	FIGURE 1

S:\Projects\052410 - Carousel Mall\CAD\SITE-LOCATION-MAP.dwg Feb 16, 2010 - 11:51am wikemoto

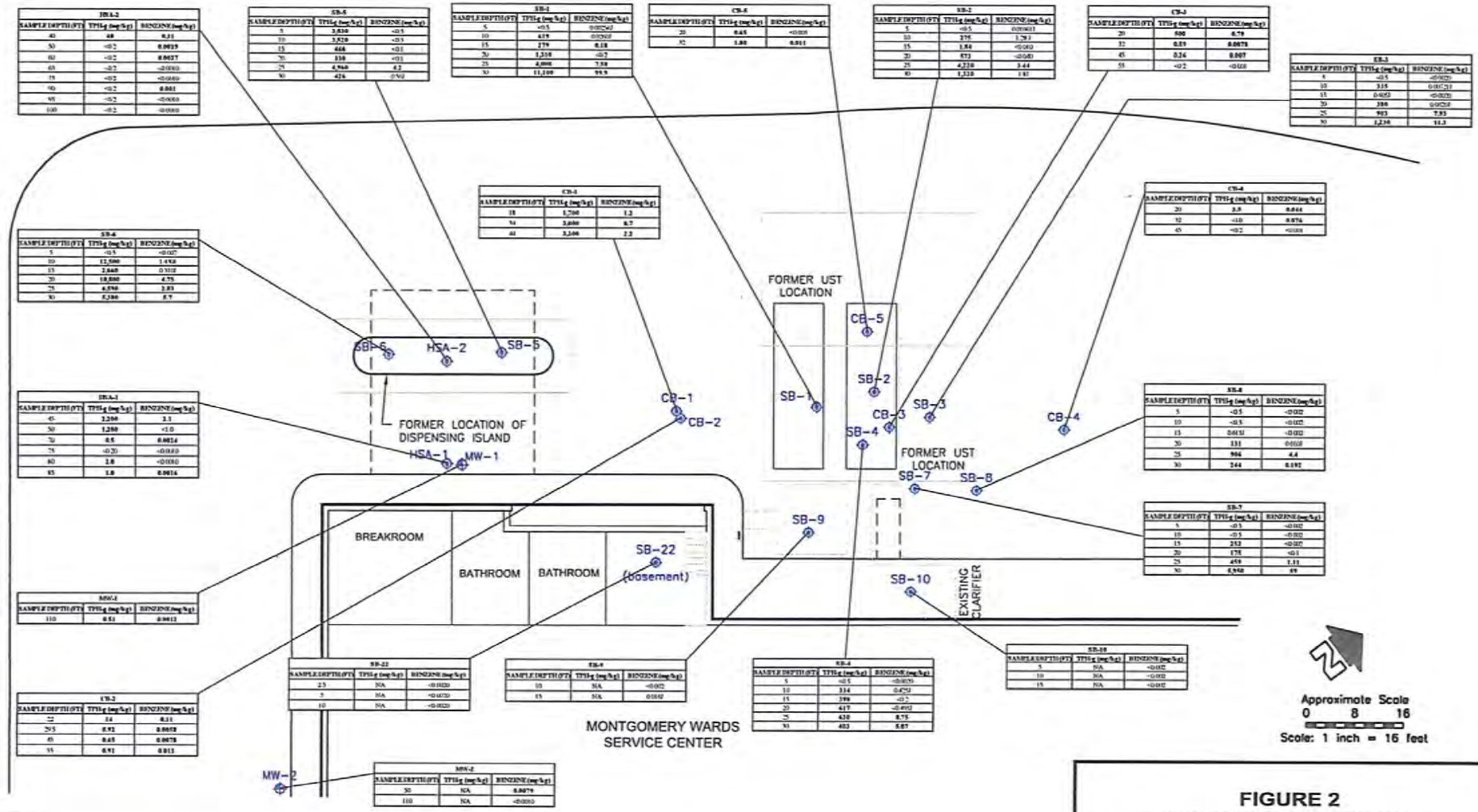

HSA-2		
SAMPLE DEPTH (FT)	TPH-g (mg/kg)	BENZENE (mg/kg)
40	48	0.11
50	<0.2	0.0019
60	<0.2	0.0027
65	<0.2	<0.0010
75	<0.2	<0.0010
90	<0.2	0.001
95	<0.2	<0.0010
100	<0.2	<0.0010

SB-6		
SAMPLE DEPTH (FT)	TPH-g (mg/kg)	BENZENE (mg/kg)
5	3,030	<0.5
10	3,020	<0.5
15	444	<0.1
20	110	<0.1
25	4,940	4.2
30	424	0.92

SB-1		
SAMPLE DEPTH (FT)	TPH-g (mg/kg)	BENZENE (mg/kg)
5	<0.5	0.00262
10	615	0.0262
15	279	0.18
20	1,310	<0.2
25	4,000	7.58
30	11,100	99.9

CB-5		
SAMPLE DEPTH (FT)	TPH-g (mg/kg)	BENZENE (mg/kg)
20	0.45	<0.005
32	1.80	0.011

SB-2		
SAMPLE DEPTH (FT)	TPH-g (mg/kg)	BENZENE (mg/kg)
5	<0.5	0.00031
10	375	1.293
15	1.84	<0.002
20	672	<0.040
25	4,230	3.44
30	1,320	1.93

CB-3		
SAMPLE DEPTH (FT)	TPH-g (mg/kg)	BENZENE (mg/kg)
20	500	4.79
32	0.59	0.0078
45	0.24	0.007
55	<0.2	<0.005

SB-3		
SAMPLE DEPTH (FT)	TPH-g (mg/kg)	BENZENE (mg/kg)
5	<0.5	<0.0020
10	315	0.00210
15	0.605	<0.0020
20	380	0.0024
25	903	7.93
30	1,230	11.3

CB-1		
SAMPLE DEPTH (FT)	TPH-g (mg/kg)	BENZENE (mg/kg)
18	1,700	1.2
34	3,000	6.7
41	3,100	7.2

CB-4		
SAMPLE DEPTH (FT)	TPH-g (mg/kg)	BENZENE (mg/kg)
20	3.9	0.044
32	<1.0	0.074
45	<0.2	<0.005

SB-4		
SAMPLE DEPTH (FT)	TPH-g (mg/kg)	BENZENE (mg/kg)
5	<0.5	<0.002
10	12,500	1.450
15	2,040	0.102
20	18,800	4.75
25	4,590	2.83
30	5,100	5.7

HSA-1		
SAMPLE DEPTH (FT)	TPH-g (mg/kg)	BENZENE (mg/kg)
45	3,200	2.1
50	1,200	<1.0
70	0.5	0.0014
75	<0.20	<0.0010
80	2.0	<0.0010
85	1.0	0.0014

SB-6		
SAMPLE DEPTH (FT)	TPH-g (mg/kg)	BENZENE (mg/kg)
5	<0.5	<0.002
10	<0.5	<0.002
15	0.0151	<0.002
20	131	0.0018
25	906	4.4
30	244	0.192

SB-7		
SAMPLE DEPTH (FT)	TPH-g (mg/kg)	BENZENE (mg/kg)
5	<0.5	<0.002
10	<0.5	<0.002
15	252	<0.002
20	178	<0.1
25	459	1.11
30	4,960	59

MW-1		
SAMPLE DEPTH (FT)	TPH-g (mg/kg)	BENZENE (mg/kg)
110	0.51	0.0012

SB-22		
SAMPLE DEPTH (FT)	TPH-g (mg/kg)	BENZENE (mg/kg)
23	NA	<0.0020
5	NA	<0.0020
10	NA	<0.0020

SB-9		
SAMPLE DEPTH (FT)	TPH-g (mg/kg)	BENZENE (mg/kg)
10	NA	<0.002
15	NA	0.0102

SB-4		
SAMPLE DEPTH (FT)	TPH-g (mg/kg)	BENZENE (mg/kg)
5	<0.5	<0.0020
10	314	0.429
15	398	<0.2
20	417	<0.492
25	430	8.75
30	403	8.87

SB-10		
SAMPLE DEPTH (FT)	TPH-g (mg/kg)	BENZENE (mg/kg)
5	NA	<0.002
10	NA	<0.002
15	NA	<0.002

CB-2		
SAMPLE DEPTH (FT)	TPH-g (mg/kg)	BENZENE (mg/kg)
22	14	0.11
29.5	0.92	0.0058
45	0.65	0.0078
55	0.91	0.011

MW-2		
SAMPLE DEPTH (FT)	TPH-g (mg/kg)	BENZENE (mg/kg)
50	NA	0.0079
110	NA	<0.0010

LEGEND

MW-1 LOCATION OF GROUNDWATER MONITORING WELL

HSA-1 SOIL BORING LOCATION:
CB COLLECTED BY CONE PENETROMETER TEST RIG (CPT)
HSA COLLECTED BY HOLLOW SYSTEM AUGER
SB COLLECTED BY GEOPROBE

J FLAGGED RESULT – ESTIMATED VALUE BETWEEN METHOD DETECTION LIMIT AND LAB REPORTING LIMIT

<0.002 NOT DETECTED AT OR ABOVE DETECTION LIMIT

NA NOT ANALYZED

mg/kg MILLIGRAMS PER KILOGRAM

BOLDED VALUES INDICATE DETECTED ANALYTE

FIGURE 2
SUMMARY OF SOIL RESULTS FOR TPH-g AND BENZENE

MONTGOMERY WARDS
SERVICE CENTER
295 CAROUSEL MALL
SAN BERNADINO, CALIFORNIA

DATE FEB 2010

PROJECT NUMBER 052410

Gannett Fleming

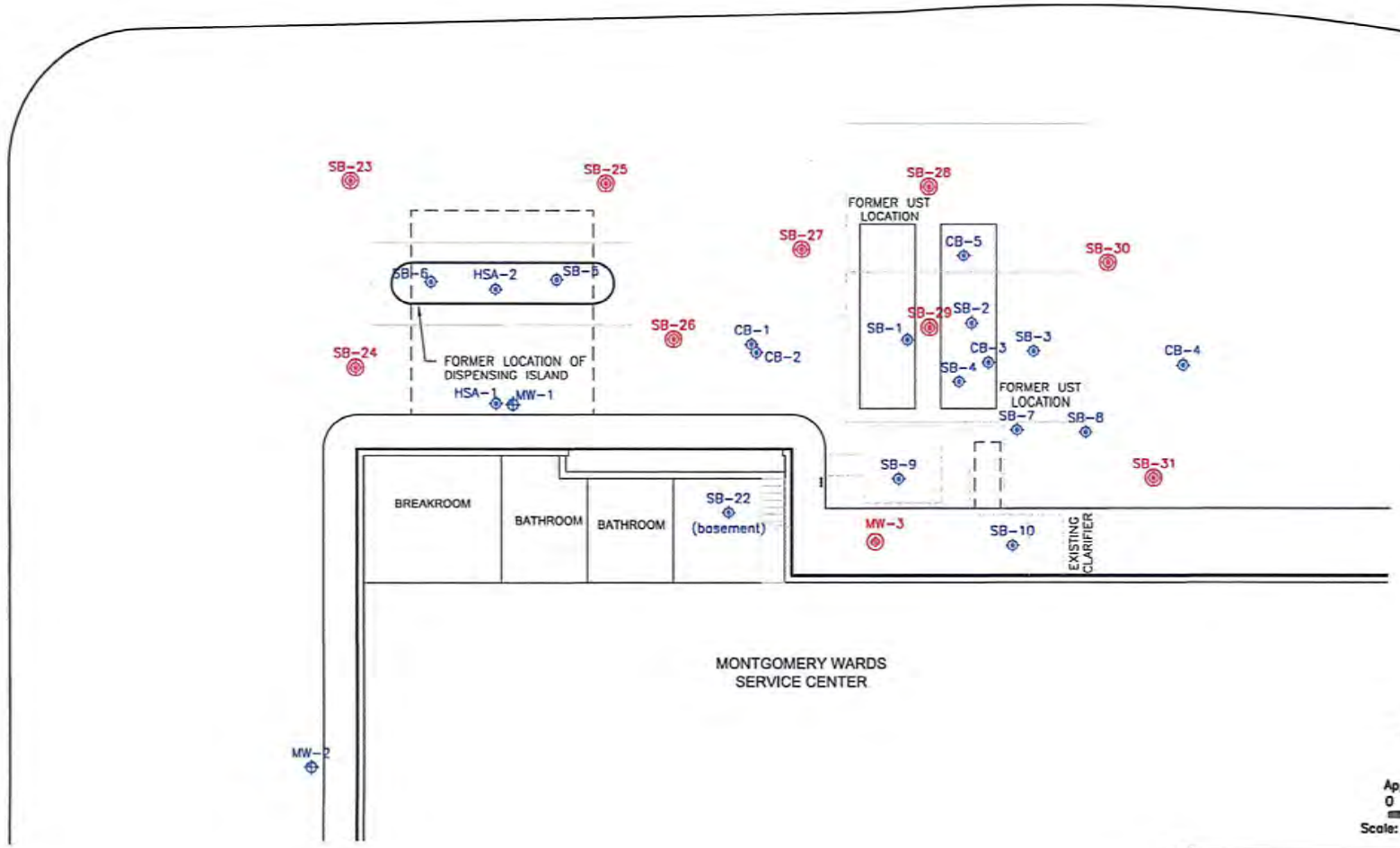

LEGEND

MW-1 LOCATION OF GROUNDWATER MONITORING WELL

HSA-1 SOIL BORING LOCATION:
CB COLLECTED BY CONE PENETROMETER TEST RIG (CPT)
HSA COLLECTED BY HOLLOW SYSTEM AUGER
SB COLLECTED BY GEOPROBE

UTILITY LINES

ASPHALT CRACKS OUTLINING EXCAVATIONS

SB-31 PROPOSED SOIL BORING

MW-3 PROPOSED GROUNDWATER MONITORING WELL

FIGURE 3
PROPOSED SOIL BORINGS AND GROUNDWATER MONITORING WELL LOCATIONS

MONTGOMERY WARDS
SERVICE CENTER
295 CAROUSEL MALL
SAN BERNADINO, CALIFORNIA

DATE	PROJECT NUMBER
FEB 2010	052410

Gannett Fleming

APPENDIX A

SAN BERNARDINO COUNTY FIRE DEPARTMENT

LETTER DATED JULY 21, 2009

LAW/CRANDALL, INC.
ENGINEERING AND ENVIRONMENTAL SERVICES

REPORT OF PHASE I ENVIRONMENTAL SITE ASSESSMENT AND LIMITED ASBESTOS SURVEY UPDATE

HARRIS' DEPARTMENT STORE
300 NORTH "E" STREET
SAN BERNARDINO, CALIFORNIA

Prepared for:

HARRIS' DEPARTMENT STORES
San Bernardino, California

April 19, 1995

LAW/CRANDALL, INC.
ENGINEERING AND ENVIRONMENTAL SERVICES

April 19, 1995

Mr. T. H. Grady
Senior Vice President, Finance
Harris' Department Stores
300 North "E" Street
San Bernardino, California 92416

Subject: **Report of Phase I Environmental Site Assessment and Limited Asbestos Survey Update**
Harris' Department Store
300 North "E" Street
San Bernardino, California
Law/Crandall Project 2700.50110

Dear Mr. Grady:

Attached is our report of the Phase I Environmental Site Assessment and Limited Asbestos Survey Update for the above-referenced site. In performing the Phase I assessment, we evaluate whether activities at the site or nearby properties may have contaminated the site's soil or groundwater. The purpose of our Phase I assessment update was to evaluate whether current or previous activities at the site or nearby properties may have contaminated the site's soil and/or groundwater and to update the regulatory listing information regarding the site and surrounding area. The purpose of the limited asbestos survey update was to review the data in our Phase I report and perform an asbestos survey of the facility to confirm, and where necessary, supplement those findings.

Our professional services have been performed using that degree of care and skill ordinarily exercised, under similar circumstances, by reputable environmental consultants practicing in this or similar localities at the time of service. This warranty is in lieu of all other warranties, expressed or implied. This report has been prepared for Harris' Department Stores to be used solely in evaluating potential environmental implications at the subject site. The report has not been prepared for use by other parties, and may not contain sufficient information for purposes of other parties or other uses.

We appreciate the opportunity to work with you on this project. Please call us at (213) 889-5300 if you have any questions or if we may be of further service.

Respectfully submitted,

LAW/CRANDALL, INC.

Jessica A. Nichols
Staff Environmental Engineer

by ____ with permission

Juli G. Oborne, C.E.G. 1699
Principal Geologist

Peter Reum
Staff Engineer
Certified Asbestos Consultant
Certificate No. 92-0481

John Templin, C.I.H.
Principal Scientist
Certified Asbestos Consultant
Certificate No. 92-0714

j:\report\700\50110.rpt/ltk
(3 copies submitted)

200 CITADEL DRIVE • LOS ANGELES, CA 90040
(213) 889-5300 • FAX (213) 721-6700

ONE OF THE LAW COMPANIES

REPORT OF
PHASE I ENVIRONMENTAL SITE ASSESSMENT
AND LIMITED ASBESTOS SURVEY UPDATE

HARRIS' DEPARTMENT STORE
300 NORTH "E" STREET
SAN BERNARDINO, CALIFORNIA

Prepared for:

HARRIS' DEPARTMENT STORES
San Bernardino, California

Law/Crandall, Inc.
Los Angeles, California

April 19, 1995

Project 2700.50110

TABLE OF CONTENTS

Page

EXECUTIVE SUMMARY iii

1.0 INTRODUCTION 1

2.0 PURPOSE, SCOPE, AND REPORT FORMAT 1
- 2.1 PURPOSE 1
- 2.2 SCOPE OF WORK 2
- 2.3 REPORT FORMAT 4

3.0 SITE AND AREA RECONNAISSANCE 4
- 3.1 REVIEW OF PREVIOUS REPORT 5
- 3.2 SITE RECONNAISSANCE 6
- 3.3 AREA RECONNAISSANCE 10

4.0 REGULATORY AGENCY LISTS REVIEW UPDATE 11
- 4.1 SUMMARY OF CONCERN 11
- 4.2 AGENCY FILE REVIEW 12
- 4.3 SUMMARY OF RECORDS REVIEW 13

5.0 LIMITED ASBESTOS SURVEY UPDATE 14
- 5.1 GENERAL INFORMATION 14
- 5.2 RESULTS OF BULK SAMPLE ANALYSES 17
- 5.3 ALTERNATIVES FOR CONTROLLING ASBESTOS-CONTAINING MATERIALS . 18
- 5.4 EXPOSURE ASSESSMENT AND RECOMMENDATIONS 21
- 5.5 DESCRIPTION OF IDENTIFIED ASBESTOS-CONTAINING MATERIALS 22
- 5.6 VISUAL OBSERVATIONS 24
- 5.7 QUALIFICATIONS OF LIMITED ASBESTOS SURVEY UPDATE 25

6.0 CONCLUSIONS 25

7.0 RECOMMENDATIONS 26

8.0 LIMITATIONS 28

9.0 INFORMATION SOURCES 29

Appendices

Appendix A, Site Photographs
Appendix B, Previous Phase I Assessment Report
Appendix C, Secondary Client Agreement
Appendix D, BBL Environmental Record Search

Tables

Table 1, Hazardous Substances Information
Table 2, Summary of Lists Searched
Table 3, Summary of Bulk Sample Analyses for Asbestos Identification by Visual Area Estimation

EXECUTIVE SUMMARY

Harris' Department Stores (Harris') engaged Law/Crandall, Inc. (Law) to perform a Phase I environmental assessment and limited asbestos survey update of the site at 300 North "E" Street in San Bernardino, California. Our services were provided in general accordance with Law Proposal Number 95/700-0036B, dated February 6, 1995.

This executive summary is a synopsis of findings based upon our Phase I assessments. For detailed information regarding the findings, please refer to the text of our report.

The site is occupied by Harris'. Surrounding properties are generally commercial and retail.

This assessment did not identify areas of environmental concern. We found no evidence that the site is on various lists identifying properties of known or suspected contamination. During our review of agency lists we noted a Unocal Service Station in close proximity to the site which is on the State's Leaking Underground Storage Tank (LUST) list. Based upon information obtained during our review of agency files we do not believe the contamination resulting from Unocal's leaking tank is an environmental concern to the site. We did identify housekeeping issues associated with the storage and handling of hazardous substances and empty containers at the site.

Additionally, our previous Phase I assessment report indicated the presence of radon in the site's basement which was slightly in excess of the EPA action level. Therefore, the potential for radon is a concern.

Our assessment included a limited asbestos survey update. During the survey, we collected 11 material samples from various locations throughout the facility. Of the materials sampled, the pipe insulation and floor tile were found to contain asbestos.

Law also observed parquet wood flooring and carpeting throughout the retail and office areas of the building and mirrors on interior walls and columns of the retail space. The flooring materials may or may not overlay asbestos-containing floor tiles, while mastics associated with both the flooring materials and the mirrors may or may not contain asbestos. Law also observed pipe insulation in several locations within the building. This material should be assumed to be asbestos-containing unless sample analyses yield data to the contrary.

Our previous assessment report identified the following asbestos-containing materials (ACM): spray-applied fireproofing on structural members of the building, several floor tile and floor tile mastic samples from various locations within the building, and wallboard joint compound from the basement storage area.

We recommend that the hazardous substances at the site be stored in properly identified and appropriate locations. We also recommend that empty containers at the site be disposed of in accordance with applicable California regulations.

We recommend that additional radon sampling be conducted at the site as one of the previous radon analyses was slightly above the EPA recommended level.

Removal, encapsulation, enclosure, and an Operations and Maintenance Program (OMP) are all recognized alternatives for controlling ACM in buildings. Until such time as all of the ACM can be removed, we recommend a two-tiered approach for dealing with the ACM.

First, Law recommends that an OMP be developed to reduce the risk of exposure to asbestos for building occupants. Second, prioritized short- and long-term plans should be developed for the safe and effective management of the ACM that have been identified. Where feasible, the abatement of these materials should be coordinated with renovation plans to take advantage of possible economies of scale. Finally, the removal of ACM should be performed by a qualified asbestos removal contractor operating under the guidelines of a strict technical specification.

1.0 INTRODUCTION

Harris' Department Stores (Harris') engaged Law/Crandall, Inc. (Law) to perform a Phase I Environmental Site Assessment and Limited Asbestos Survey Update of Harris' located at 300 North "E" Street in San Bernardino, California. This report was prepared for the exclusive use of Harris' and those parties you authorize, in general accordance with our Proposal Number 95/700-0036B, dated February 6, 1995. Our proposal and its terms and conditions were approved by Mr. T. H. Grady, Senior Vice President, Finance for Harris', on February 8, 1995. If other parties wish to rely on this report, please have them contact us, so we can execute a secondary client agreement.

2.0 PURPOSE, SCOPE, AND REPORT FORMAT

2.1 PURPOSE

The purpose of the Phase I Environmental Site Assessment is to identify certain obvious environmental concerns arising from activities on the site or nearby properties. Activities of concern are those that may have contaminated the site's soil or groundwater.

The purpose of the Limited Asbestos Survey Update is to identify, locate, sample, and analyze construction materials that may contain asbestos. The survey focuses on the classes of construction materials that, in some formulations, have been known to contain asbestos.

Except for the Limited Asbestos Survey Update, the purpose of this assessment was not to determine the actual presence, degree, or extent of contamination, if any, on the site. Such a determination would require additional exploratory work.

2.2 SCOPE OF WORK

2.2.1 Scope of the Phase I Environmental Site Assessment Update

The Phase I Environmental Site Assessment Update is a general characterization of selected environmental concerns. This characterization is based upon readily available information and site observations. The assessment includes the following services:

- *Geology, Surface Drainage, and Groundwater Flow Assessment* — Our previous Phase I report contains information regarding the geology, surface drainage, and groundwater flow within the area of the site. Based upon the information we gather, we develop an interpretive model of the site. This model helped us identify possible pathways along which contaminants may migrate.

- *Site Reconnaissance* — During our Phase I assessment update activities, we visited the site to document observed conditions on the site. We looked for obvious indications of activities that may have contaminated the site's soil or groundwater.

- *Area Reconnaissance* — During our Phase I assessment update activities, we toured the area to document observed conditions near the site. We looked for obvious indications of activities that may have contaminated the site's soil or groundwater. We did not enter off-site properties.

- *Historical Review* — As part of the previous Phase I assessment report, we reviewed historical activities that occurred on or near the site. We assessed whether these historical activities may have contaminated the site's soil or groundwater.

- *Regulatory Agency Lists Review* — During the Phase I assessment update activities, we reviewed site-specific excerpts from lists published by regulatory agencies. We noted whether the agencies have listed the site or nearby properties as having known or suspected environmental concerns. If nearby properties are listed, we assessed their potential for contaminating the site's soil or groundwater.

Excluding the Limited Asbestos Survey Update, our scope of services did not include the sampling or laboratory analysis of soil, groundwater, or other materials.

2.2.2 Scope of the Limited Asbestos Survey Update

The Limited Asbestos Survey Update comprises identifying, locating, sampling, and analyzing suspect asbestos-containing material (ACM). Suspect ACM are certain classes of building materials that, in some formulations, have been found to contain asbestos. Typically, the major classes of suspect ACM are structural, mechanical, and finish materials. The survey includes the following services:

- *Plans and Specifications Review* — We reviewed sections of available construction plans and specifications, and interviewed the property manager or engineer regarding the probable locations of ACM.

- *Building Survey* — During the survey, we visited representative, accessible areas of the structures and observed their type of construction. By accessible areas, we mean areas we could survey without performing destructive activities such as breaking out walls or ceilings. This survey allowed us to identify the major classes of suspect ACM on the site.

- *Sample Collection* — If we identified suspect ACM on the site, we collected representative bulk samples. Our scope of work did not include sampling roofing materials, minor classes of suspect ACM (such as caulks and sealants), or all the variations within a major class of material.

- *Sample Analysis* — We delivered the samples to a laboratory for analysis by EPA-recommended, bulk-sample methods. Our scope of work did not include refined estimating techniques such as point-counting.

The Limited Asbestos Survey Update is intended only to identify major classes of ACM associated with the site and is not intended to determine the specific quantity and location of all ACM. Because our scope of work includes only non-invasive, representative sampling, the site may or may not contain unsampled or unaccessible ACM.

Data indicating that no asbestos was detected in a given sample, from this limited asbestos survey are not appropriate or insufficient detail for planning specific response actions or for assessing health hazards. Such actions would require a more thorough survey using a sampling protocol similar to that presented in the Asbestos Hazard Emergency Response Act (AHERA).

2.3 REPORT FORMAT

Our report contains the following assessment sections:

- Site and Area Reconnaissance
- Regulatory Agency Lists Review Update
- Limited Asbestos Survey Update

An evaluation section includes conclusions and recommendations based upon the assessment sections. A statement of interpretive limitations follows the recommendations.

3.0 SITE AND AREA RECONNAISSANCE

In performing the site and area reconnaissance, our assessor describes the site, and looks for obvious signs of changes which may have occurred since the last visit. We look for changes in on- or off-site business uses that would be likely to contaminate the site's soil or groundwater.

Some of the items or activities we observe on the site may be associated with environmental concerns. Certain businesses or occupations may typically use hazardous substances or create hazardous waste. Storage tanks may leak and contaminate soil and groundwater. Other signs of potential environmental concerns include unusual odors, pools of liquids, drums, unidentified containers, items that may contain polychlorinated biphenyls (PCBs), stains or corrosion, and drains or sumps.

Ms. Jessica Nichols, a Law environmental professional experienced in similar site assessments, performed the reconnaissance on March 12, 1995. Our assessor was escorted by Mr. Brian Hunt, Maintenance Supervisor for Harris' and Mr. Ted Grady, Senior Vice President, Finance for Harris'.

The site, surrounding features, and adjacent properties are presented in Appendix A, Site Photographs, and shown on the figures included in the previous report prepared by Law dated December 23, 1991. The previous report is presented in Appendix B, Previous Phase I Assessment Report.

3.1 REVIEW OF PREVIOUS REPORT

Law performed the original preliminary environmental site assessment for UBS Asset Management (New York) Inc. (UBS). A release of information has been obtained from UBS and a secondary client agreement has been secured with Harris' (Appendix C, Secondary Client Agreement). The results of the assessment were presented in Law's report dated December 23, 1991 (Appendix B). In the preliminary assessment, the following conclusions and recommendations were made:

- ACM: Fireproofing in structural members has been damaged by water and mechanical action. This material is difficult to manage in-place. After consideration of long-term business objectives, it may be desirable to remove fireproofing. The remaining, identified, ACM's are non-friable and are readily managed in-place. Any ACM's that are to be managed in-place should be controlled through an Operation and Maintenance (O&M) Program.

- PCBs: Suspect PCB items include hydraulic oil in the baler, dielectric fluid in electrical capacitors, and the capacitors in dry transformers. Regulations require that the PCB status of these materials be established prior to disposal and that, pending identification, the materials be treated as "PCB contaminated." PCB fluorescent light ballasts should be properly labeled and stored pending disposal.

- Flammable Materials: Paint thinners, solvents and fuels should be stored in lockers designed for flammable materials.

- Hazardous waste: Potential hazardous wastes include empty drums, print shop liquid and solid wastes, and paint shop wastes. A characterization of these materials and proper disposal are recommended.

- Radon: One of four radon analyses were slightly above the EPA recommended action level of 4.0 picoCuries per liter (pCi/l). We recommended further testing to assess the potential for elevated radon levels in the building.

3.2 SITE RECONNAISSANCE

3.2.1 Site Description

The site comprises a building with four aboveground floors and a full basement. The site consists only of the land on which the Harris' store is located. Therefore, the immediately surrounding area consists of the shopping center and parking lot. According to Mr. Grady, the parking lot is owned by the City of San Bernardino.

The City of San Bernardino supplies water to the site. The site's sewage flows into the publicly-owned sanitary sewer. We saw no evidence that septic systems were used on the site. We saw no pits or ponds on the site. We saw no evidence of wetlands on the site.

3.2.2 Aboveground and Underground Storage Tanks

Our assessor looks for obvious evidence of ASTs and USTs, such as vent pipes, fill caps, or fuel pumps. The assessor's escort (or other person knowledgeable about the site) may have provided additional information regarding storage tanks. Agency information regarding storage tanks is discussed in the regulatory lists review section of this report.

Mr. Hunt stated that, to his knowledge, no tanks are located at the site. We did not observe obvious evidence of ASTs or USTs at the site. This information is consistent with that presented in the previous Phase I assessment report.

3.2.3 Hazardous Substances and Petroleum Products

3.2.3.1 Previous Assessment

According to the 1991 Phase I assessment report, the following hazardous substance concerns were previously observed at the site:

- Staining around the roof-mounted emergency generator, four empty 5-gallon gasoline cans located adjacent to the generator, and two full gasoline cans inside the mechanical room adjacent to the generator.
- Three large paint storage cabinets in store display, storage, and preparation area of the basement. Paint residue was observed in the paint storage room.
- Inoperative hydraulic bailer was observed in the basement and planned for future removal. Some spillage and three 5-gallon containers of hydraulic fluid were noted adjacent to the bailer.
- Six 55-gallon drums of PCBs were observed in the loading dock area. At that time, the drums were scheduled for removal. Two 55-gallon drums of cooking grease were also observed in this area. The grease was reportedly removed from the site regularly.
- Several old empty 20- to 55-gallon containers were observed in the mechanical room. The containers were reportedly stored since at least 1983.

3.2.3.2 Current Assessment

Our assessor looks for evidence that hazardous substances are used, treated, stored, and disposed of or generated on the site. An assessor who observes such evidence looks for on-site information such as community right-to-know information, employee hazard communication forms, spill plans, and material safety data sheets (MSDSs).

We saw evidence of substances that may be considered hazardous. Table 1, Hazardous Substances Information, contains a summary of the hazardous substances observed during the site reconnaissance activities.

We observed an emergency generator and associated 30-gallon gasoline storage tank on the roof. We observed some minor staining on the pad adjacent to the gasoline storage tank.

A 55-gallon drum of water treatment chemicals for the air conditioning cooling tower is stored on the roof near the cooling tower.

Two elevator rooms are on the roof. One room houses two traction units for the passenger elevators, a transformer, and electrical switch gear. The other room has similar equipment for the freight elevator. In the passenger elevator room, minor releases of hydraulic fluid were observed. However, the floor appeared to be treated concrete. A 15-gallon container of lubricant was also observed on top of the transformer in this area. In the freight elevator room, minor releases of hydraulic fluid were observed. However, the floor appeared to be treated concrete.

The maintenance room on the fourth floor has four empty 2-gallon gasoline cans near the exit to the roof from the maintenance shop, and one empty gasoline can in the work area. Miscellaneous 1- to 5-gallon paint cans are stored in a steel cabinet labeled "Miscellaneous Paint;" however, the cabinet did not appear to be a fire-proof cabinet specifically designed for the storage of flammable materials. This area also contains 5-gallon cans of chemicals for the cooling tower, two compressed gas tanks, four 55-gallon drums, three 5-gallon containers of Mobil lubricating oil, about one dozen 1-gallon containers of Texaco oil, and one empty 5-gallon drum of refrigerant. The compressed gas tanks are chained to the wall. Miscellaneous drums are stored on wooden pallets.

Miscellaneous empty containers are stored in the maintenance room work area. Items observed include the following: one 20-gallon plastic container of "corrosive" non-acid aluminum cleaner and brightener (alkaline) which was open and partially full, two old FREON containers, one container (full) labeled "Used Oil 10-27-93," approximately six empty plastic sulfuric acid containers (some slightly full), and three full 5-gallon containers of cooling water treatment. These containers were very dusty and old.

A trash compactor is in the back loading dock area. Materials stored in this area include one plastic gasoline can, several quart-size containers of minor cleaning products, and a blower. We observed some minor staining around the trash compactor.

In the northeast corner of the back dock we observed one 55-gallon drum which appeared to contain about 10 gallons of oil from the kitchen and one empty 55-gallon drum. The drums are stored on wooden pallets on concrete. Other materials stored in this area include three 1-gallon and one 5-gallon paint cans. We observed minor staining in this area; sawdust has been used as an absorbent.

The paint storage room in the basement contains miscellaneous ½- and 1-gallon paint containers, which are stored on wooden shelves over a concrete floor.

The graphics department in the basement contains two 5-gallon containers of petroleum naphtha used as an offset roller cleaner and blanket wash. Minor ink staining is on the wooden shelves and minor staining is on the tile over concrete floor.

Based upon our observations which are reported in Table 1, we consider the miscellaneous old empty containers, and the used oil containers to be environmental concerns.

3.2.4 Electrical Transformers

Electrical transformers are potential concerns because some transformers contain PCBs in their cooling oils. We did not assess minor items that may contain PCBs, such as fluorescent light fixtures or dry transformers.

The previous report indicated that a total of 27 dry-type interior transformers were present at the site. According to Mr. Hunt, the transformers are all from the same manufacturer and were installed in 1972. Mr. Hunt stated that the transformers do not contain PCBs. We observed a number of transformers at the site during our reconnaissance activities.

Based upon the information obtained from the previous report, from Mr. Hunt, and from visual observations, we do not consider the transformers at the site to be an environmental concern.

3.2.5 Solid Waste

We observed a trash compactor at the site. According to Mr. Hunt, the solid waste at the site passes through the compactor prior to being removed once a week by the City of San Bernardino. We did not observe improper disposal practices or hazardous wastes associated with this compactor.

3.2.6 Radon

As part of the previous Phase I assessment, Law placed a total of four passive radon detection canisters in the approximate four corners of the basement of the structure. Analyses indicated that one of the samples (from the northeast corner of the basement) contained 4.1 pCi/l, which exceeds the EPA recommended action level of 4.0 pCi/L.

Law previously recommended that additional sampling be conducted to assess the potential for elevated radon levels in the building. To our knowledge, additional sampling has not occurred.

3.3 AREA RECONNAISSANCE

The area reconnaissance helps us evaluate whether adjacent or nearby property uses may have contaminated the site. Our assessor, conducted the reconnaissance by touring the area by automobile and viewing particular businesses from public rights-of-way, but did not enter off-site properties.

Property use surrounding the site is essentially the same as noted during the previous assessment. Located south of the site across 2nd Street is a Union 76 gasoline service station. Multiple groundwater monitoring wells were observed at this property, as well as two additional wells in the parking lot of the adjacent shopping area, which consisted of a Food-4-Less and a bank, as well as other retail stores. Properties to the east across "E" Street are primarily office buildings, retail stores, and commercial use properties. Located west of the site is an Arco gasoline station and a Ford dealership. A former Firestone automotive center is located in the northern part of the shopping center north of the site. The properties to the north of the site across 4th Street are primarily retail stores.

Due to its close proximity to the site, we identified the Union 76 gasoline service station as a potential environmental concern and recommended an agency file review.

4.0 REGULATORY AGENCY LISTS REVIEW UPDATE

We reviewed excerpts of federal, state, and local environmental regulatory agency lists. The excerpts were prepared by BBL, Inc. (BBL), an environmental data search firm. BBL revises their lists periodically; the date of the latest revision is shown on their report, which is appended to this report as Appendix D, BBL Environmental Record Search. The BBL report identifies listed properties; we review information on the properties within the search ranges indicated in Table 2, Summary of Lists Searched. The BBL report also summarizes the origin and purpose of each list.

Our scope of services included the review of agency files.

4.1 SUMMARY OF CONCERN

One potential area of environmental concern was identified during this environmental assessment. Unocal Service Station #6968 (map location number 98) is listed as having a permitted UST and a leaking UST (LUST), and as a generator of hazardous waste. The information contained in the regional LUST database excerpt we reviewed indicated that the site's status is "pollution

characterization." Based upon this property's proximity to the site, its regulatory status, and our estimate of depth to groundwater in the area, we identified this property as a potential environmental concern and recommended an agency file review.

4.2 AGENCY FILE REVIEW

On March 16, 1995, Law reviewed files that documented activities at Unocal #6968 located at 187 North "F" Street, in San Bernardino, California. This gasoline service station is located southwest of and hydrologically crossgradient from the subject site. We reviewed the files at the Santa Ana Regional Water Quality Control Board.

The file review revealed that hydrocarbon-impacted soil was encountered during routine UST replacement activities in September 1987. AAKO Geotechnical Consultants removed the USTs, advanced five borings, collected soil samples, and installed 16 groundwater monitoring wells. Approximately 500 cubic yards of soil was excavated, aerated on site, and used as backfill material on site.

From March 1989 through May 1992, Groundwater Technology and several other environmental consultants performed a number of on-site activities including:

- Advancing nine borings.
- Venting stockpiled soil.
- Installing five groundwater monitoring wells.
- Defining the lateral extent in groundwater of liquid, dissolved, and adsorbed phase hydrocarbons.
- Performing groundwater pumping tests.
- Performing vapor extraction tests.
- Performing a feasibility study of corrective action alternatives and generating a remedial action proposal.

Based upon the above-referenced activities, a vapor extraction system was identified as the most effective method of remediation.

In April 1992, Groundwater Technology generated a vapor extraction system pilot test report. By December 1, 1992, Groundwater Technology submitted a revised remedial action plan, a remedial design, and permitting requirements. In August 1993, EMCON prepared a workplan for the installation of a vapor extraction system. By December 1993, a permit to both construct and operate an aboveground and underground vapor extraction and treatment system was issued by the Southern California Air Quality Management District (SCAQMD) (Permit D79237).

Law reviewed an April 22, 1994 report generated by EMCON and titled Quarterly Fluid Level Monitoring and Groundwater Sampling Report. In summary, this report indicated the following:

- The average depth to groundwater was 49.05 feet below grade.
- The groundwater gradient was 0.02 feet per foot toward the southeast.
- Dissolved phase total petroleum hydrocarbons (TPH) were detected in groundwater samples. TPH concentrations ranged from 0.11 milligrams per liter (mg/l) to 1.4 mg/l.
- Dissolved phase benzene was detected in groundwater samples. Benzene concentrations ranged from 3.2 micrograms per liter (μg/l) to 430 μg/l.

EMCON generated a Site Quarterly Status Report for the period October 1, through December 31, 1994. This report identified similar groundwater conditions as EMCON's April 22, 1994 report.

4.3 SUMMARY OF RECORDS REVIEW

Please note that regulatory listings are limited and include only those sites which are known to the regulatory agencies at the time of publication to be contaminated or in the process of evaluation for potential contamination.

As outlined above, the Unocal #6968 was identified an a potential environmental concern. We visited the San Bernardino Department of Health Services to review their Unocal files. The reports indicated that the plume at this property has not migrated off-site toward the north. The direction of groundwater flow is reported to be toward the southeast.

5.0 LIMITED ASBESTOS SURVEY UPDATE

Law performed a limited asbestos survey update of the site on March 3, 1995. The survey included a review of Law's "Report of Phase I Environmental Site Assessment" dated December 23, 1991, visual observations and material sampling and laboratory analyses of material samples suspected of containing asbestos. Since destructive sampling was beyond the scope of this survey, materials within walls, roof core materials, and materials in other non-accessible locations were not documented or sampled. Messrs. Grady and Hunt provided access to retail floor space, storage spaces, offices, mechanical rooms and the roof, as well as providing information about the building, location of known asbestos-containing materials (ACM) and construction and remodel activities which have occurred in the building.

5.1 GENERAL INFORMATION

5.1.1 Project Information

The Harris' located at 300 North "E" Street in San Bernardino, California was originally constructed in 1927 and had a floor area of approximately 150,000 square feet. An addition to the building in 1972 increased the floor area to a total of approximately 250,000 square feet. The building is constructed of concrete with steel framing. The roof system consists of corrugated steel decking with built-up roofing materials. Interior finishes include exposed concrete, 9" x 9" and

12" x 12" vinyl floor tile, wood, ceramic and stone tile flooring, plaster walls, gypsum drywall and joint compound, vinyl wall coverings, plaster ceilings, and 12" x 12" and 24" x 24" ceiling tiles. The deck and beams are covered with spray applied fireproofing and the interior columns are enclosed in gypsum drywall. Law was consequently not able to determine if the structural columns were sprayed with fireproofing.

5.1.2 Procedures

The services provided by Law during this survey included a review of Law's "Report of Phase I Environmental Site Assessment" dated December 23, 1991, a visual survey of the facility, materials sampling, and laboratory analyses for asbestos. The following sections discuss the general procedures employed for each of these tasks.

5.1.2.1 Plan and Specification Review

A survey to locate ACM usually begins with a review of building plans and specifications to determine the type of construction used and the materials specified. No building plans were reviewed at the time of the survey. However, Law reviewed the limited asbestos survey portion of the Law Phase I Environmental Site Assessment, prior to visiting the site.

5.1.2.2 Walk Through and Visual Survey

The asbestos identification program began with a walk through and visual survey of the department store's public areas, storage facilities and offices. The survey included observation of wall, floor, and ceiling finishes; thermal systems insulation; heating equipment; and roofing finishes. The primary purpose of the visual survey was to locate materials previously identified in Law's Phase I assessment report, identify additional friable and non-friable materials suspected of containing asbestos, and devise a sampling strategy. "Friable" materials are those which can be crumbled by hand pressure, releasing fibers into the air. During the survey, Messrs. Grady and Hunt provided access to areas surveyed.

5.1.2.3 Bulk Sampling

The next phase of the survey involved identification and sample collection of suspect materials not listed in the Phase I Site Assessment Report or materials that had tested negative during the Phase I survey, which may still be suspect. Samples were collected from readily accessible representative construction materials which were suspect ACM. Destructive activities, such as breaking through the walls or ceiling, were not performed for the purpose of obtaining samples, and no attempt was made to disassemble equipment. Wall voids, building cavities and mechanical equipment parts may therefore contain unreported ACM. Suspect materials observed and sampled included floor tile and floor tile mastic, carpet mastic, drywall joint compound, interior wall plaster, and pipe insulation. Samples were labeled and appropriate chain-of-custody documentation was completed. The samples were sent to Law's laboratory in Dallas, Texas for analysis.

5.1.2.4 Analyses of Bulk Samples

Eleven material samples were collected and delivered to our laboratory for visual observation and microscopic analysis. The samples were analyzed using Polarized Light Microscopy (PLM) coupled with dispersion staining in general accordance with the Environmental Protection Agency's (EPA) "Interim Method for the Determination of Asbestos in Material Insulation Samples" (EPA-600/M4-82, December 1982; revised 1990).

Law's Dallas-based laboratory is accredited under the National Institute of Standards and Technology (NIST) National Voluntary Laboratory Accreditation Program (NVLAP) and has been assigned the NIST/NVLAP Lab Code 1153. In addition, the laboratory is accredited under the California Environmental Laboratory Accreditation Program (ELAP) and has been assigned the ELAP Number 1662.

PLM is the only analytical method presently used to identify asbestos that employs the optical crystallographic properties of the various crystalline forms in the samples. These properties—refractive indices, birefingence, sign of elongation, and extinction angle—are unique to the individual crystalline forms and therefore can be used to identify the different asbestos mineral types: chrysotile, amosite, crocidolite, anthophyllite, tremolite, and actinolite.

5.2 RESULTS OF BULK SAMPLE ANALYSES

5.2.1 Summary of Limited Asbestos Survey Update

Of the 11 samples of suspect ACM analyzed during the survey update, 3 were determined to contain varying amounts of asbestos. A summary of the material samples determined to contain asbestos is shown below:

Asbestos-Containing Material	General Sample Location	Percent and Type Asbestos
Pipe Insulation	Basement Storage, HVAC Fan Unit North Side of Storage at Valve	2% Chrysotile Asbestos
Floor Tile, 12" x 12"	Mezzanine in Stairwell at Elevator	2% Chrysotile Asbestos (Confined to Tile)
Floor Tile, 12" x 12" Tile Mastic	3rd Floor, Service Elevator Lobby, South Wall	2% Chrysotile Asbestos (In Both Tile and Mastic)

Table 3, Summary of Bulk Sample Analyses for Asbestos Identification by Visual Area Estimation, presents a complete list describing the materials sampled, general sample locations and analytical results. Samples collected of ACM are highlighted in **bold print**.

5.2.2 Summary of Phase I Survey

Twenty-six samples of suspect ACM were obtained and analyzed during the Phase I survey of which 12 were determined to contain varying amounts of asbestos. A summary of the material samples determined to contain asbestos is shown in the following table:

Asbestos-Containing Material	General Sample Location	Percent and Type Asbestos
Spray-applied Fireproofing	Basement Boiler Room; 2nd Floor Escalator Area; and 3rd Floor, Furniture Department	15% Chrysotile Asbestos
Floor Tile	Basement Storage Area; Mezzanine Hallway; 4th Floor Elevator Lobby	2% to 30% Chrysotile Asbestos and Trace Tremolite Asbestos
Floor Tile Mastic	Basement Storage Area; Mezzanine Hallway	Trace to 30% Chrysotile Asbestos
Wallboard Joint Material	Basement Storage Area	3% Chrysotile Asbestos

A complete list describing the materials sampled, general sample locations and analytical results is contained in the "Report of Phase I Environmental Site Assessment."

5.3 ALTERNATIVES FOR CONTROLLING ASBESTOS-CONTAINING MATERIALS

There are four industry recognized alternative procedures to control exposure to ACM: (1) removal and disposal, (2) encapsulation, (3) enclosure, and (4) OMPs. The selection of a particular alternative should be based upon the intended usage of the facility, on the conditions and location of the ACM, and on business considerations.

5.3.1 Removal and Disposal

Removal of the ACM is the only method which permanently eliminates the potential for exposure to asbestos fibers. Removal should be seriously considered when the material is extremely friable, badly damaged or when the material is located in easily accessible areas.

Various state and federal regulations promulgated by the EPA and by the California Occupational Safety and Health Administration (Cal/OSHA) apply to all employers and owners of buildings which contain asbestos; however, based upon current regulations, asbestos removal is not required from commercial buildings based solely on the knowledge that ACM are present.

Under current regulations documented in the EPA's National Emissions Standards for Hazardous Air Pollutants (NESHAP) Asbestos Regulations (40 CFR 61, Sub-part M), a building owner is required to remove most ACM before demolition of a facility or before renovation activities which may disturb the ACM. In addition, if renovations are planned within a facility which could disturb ACM, the Cal/OSHA regulations for asbestos (8 CCR 1529) are applicable for those materials.

The project typically starts with preparation of specifications for asbestos abatement and then proceeds to selection of a qualified contractor. The removal process begins with isolation of the work areas and then proceeds to the removal of the designated ACM, which is collected and placed in approved containers and subsequently transported to a disposal site. Although removal may require interruption of normal building activities, contractors are generally prepared for operating after normal working hours to minimize inconveniences. Often, the removed materials need to be replaced with similar materials which do not contain asbestos.

5.3.2 Encapsulation

Encapsulation of an ACM is a temporary measure designed to reduce fiber emissions from the material. This alternative is useful only when the ACM is in a stable, relatively undamaged condition and presents little exposure potential. Encapsulation is considered a temporary measure because the ACM still exists in the facility and care must always be taken to avoid disturbing it. The presence and location of the material should be documented and periodic inspections of the encapsulated areas should be performed to ensure that no deterioration or damage has occurred. The record keeping system necessary for this alternative can become cumbersome and expensive with time.

5.3.3 Enclosure

Enclosure, also a temporary solution, may be difficult to implement. This alternative requires surrounding the ACM with an air-tight seal or barrier to prevent fibers released by the material from reaching facility occupants. Building such a barrier, however, may be so expensive that it approaches the cost of asbestos removal without actually resolving the situation. This method becomes practical when ACM are difficult, if not impossible, to remove or encapsulate. Again, the location of the materials should be documented, periodic inspections performed and a record keeping system implemented.

5.3.4 Operations and Maintenance Program

An OMP is established to monitor the condition of the ACM and promote safe work practices within the facility. The OMP includes notification of the building occupants and workers of the presence and locations of the ACM, training of maintenance personnel in proper cleaning and maintenance procedures, periodic air monitoring in affected areas and regularly scheduled reinspection of the ACM. Proper records documenting these efforts must also be maintained.

5.3.5 Summary of Alternatives for Controlling Asbestos-Containing Materials

Regardless of the alternative chosen, asbestos-related activities should be conducted under properly controlled conditions by specially trained personnel. Asbestos removal should be performed by a qualified asbestos removal contractor, operating under the guidelines of strict technical specifications. All ACM, even when removed during maintenance activities, must be properly disposed of as contaminated waste.

5.4 EXPOSURE ASSESSMENT AND RECOMMENDATIONS

Asbestos is an airborne hazard. An assessment of the potential for exposure to asbestos fibers from ACM should therefore evaluate the material's potential to release fibers into the air. Fiber release may occur spontaneously due to the normal aging and subsequent deterioration of the materials. Fiber release may also occur suddenly due to disturbance of the materials by maintenance, renovations, accidents, excessive vibrations, air erosion or water damage.

As part of the survey, a visual assessment to ascertain the potential for asbestos fiber release from suspect materials was performed. The visual assessment focused on specific criteria which include friability, evidence of deterioration, physical damage, proximity to an airstream and accessibility. These criteria are evaluated by the surveyor based upon prior experience, facility characteristics and an understanding of abatement alternatives. This method of evaluation is outlined in the EPA's "Guidance for Controlling Friable Asbestos-Containing Materials in Buildings."

Such an exposure assessment is qualitative in nature. For this reason, the results of the evaluations are reported in relative terms describing the potential for asbestos fiber release. Materials which are in good physical condition and exhibit little chance for disturbance are considered to have a "low" potential for fiber release. Those materials which are mainly in good condition, but with some deterioration or damage, or which exhibit some risk for disturbance, present a "medium" potential for fiber release. Materials which are in generally poor condition and exhibit an affinity for further deterioration, damage, or disturbance are considered to have a "high" potential to generate airborne fibers. A material assessed as an "imminent hazard" is openly exposed, likely to be disturbed and displays a very high probability of releasing fibers into the air.

Working from the exposure assessments, recommendations for control alternatives are developed and prioritized. Typically, materials which exhibit a "low" potential for fiber release can be maintained and monitored as a part of an OMP. Removal of these materials is undertaken as future renovations or maintenance work permits. A "medium" release potential typically requires an OMP with an increased frequency of maintenance and monitoring. Definitive future abatement plans should be developed for those materials. Materials which exhibit a "high" fiber release

potential typically require prompt corrective action to reduce this potential. For these materials, an OMP and monitoring should be instituted as soon as possible and the materials removed as soon as practical. An "imminent hazard" assessment typically requires immediate repair, followed by specified abatement action, such as removal and replacement.

5.5 DESCRIPTION OF IDENTIFIED ASBESTOS-CONTAINING MATERIALS

The following sections present Law's description of the various ACM identified as a result of the survey.

5.5.1 Floor Tile and Floor Tile Mastic

A total of five samples of floor tile and floor tile mastic were obtained from various locations within the building, of which two were determined to contain 2 percent Chrysotile asbestos. One sample of 12" x 12" floor tile was obtained from the Mezzanine stairwell and determined to contain 2 percent Chrysotile asbestos. One sample of 12" x 12" floor tile was obtained from the third floor service elevator lobby and determined to contain 2 percent Chrysotile asbestos in both the tile and associated tile mastic.

The asbestos-containing flooring materials are considered non-friable and were observed to be in good to fair condition. Consequently, these materials present a low to medium potential for fiber release and may, therefore, be dealt with through the development and implementation of an OMP until such time as removal is deemed necessary.

5.5.2 Thermal System Insulation

One sample of thermal system insulation was obtained from the chilled water supply to the heating, ventilating and air conditioning (HVAC) fan unit located in the basement storage area. The sample was determined to contain 2 percent Chrysotile asbestos. The asbestos-containing insulation is currently non-friable and was observed to be in good condition. Consequently, the material presents a low potential for fiber release and may be dealt with through the development and implementation of an OMP until such time as removal and replacement can be accomplished.

5.5.3 Assumed Asbestos-Containing Materials

Law observed parquet wood flooring and decorative mirrors in several locations in the store. It has been Law's experience that the associated mastics with these items may contain asbestos. Currently there is no prohibition to manufacturing mastics utilizing asbestos. The same may be said for some roofing mastics. In an effort to reduce liability, language should be developed and included in documents for subcontract labor requiring the use of non-asbestos-containing construction materials in projects at this site. This material was not sampled because destructive sampling was not part of the scope of work.

If present, the asbestos-containing mastics would likely be considered non-friable and, where observed, the overlying materials appeared to be in good condition. Consequently, these materials present a low potential for fiber release and may be dealt with through the development and implementation of an OMP until such time as removal and replacement can be accomplished. Law recommends that material sampling be performed prior to any renovation or demolition to determine if these materials do, in fact, contain asbestos.

Law observed thermal systems insulation consisting of pipe insulation, both hard elbows and straight run insulation (aircell) in several locations within the facility. It is Law's opinion that these materials should be assumed to be asbestos-containing unless sample analyses yield data to the contrary. The asbestos-containing thermal systems insulation is considered friable and was observed to be in fair to good condition. Consequently, the material presents a medium potential

for fiber release and may be dealt with through the development and implementation of an OMP until such time as removal and replacement can be accomplished. We were unable to sample this material due to the inaccessibility of the thermal systems.

5.6 VISUAL OBSERVATIONS

Law has endeavored to observe ACM described in Law's "Report of Phase I Environmental Site Assessment" dated December 23, 1991 in the course of our site visit on March 3, 1995. The following sections present Law's description of the various ACM identified as a result of the Phase I survey.

5.6.1 Fireproofing

Law observed the condition of the spray-applied fireproofing in the mechanical space located on the third floor. The fireproofing was found to be accessible and damaged, with a considerable amount of loose fireproofing laying on the corrugated metal deck. Consequently, the material presents a high potential for fiber release. The loose and damaged fireproofing debris requires prompt corrective action consisting of the isolation and cleaning of the crawl space area. The remaining fireproofing on the deck and beams may be dealt with through the development and implementation of an OMP until such time as removal and replacement can be accomplished.

5.6.2 Floor Tile

Law observed the condition of floor tile throughout the store. Tile located in the basement storage area was in fair to poor condition. Many tiles were broken, cracked, or missing, and tile mastic was exposed. Floor tile observed throughout the balance of the building appeared to be in good condition. Consequently, the broken and damaged tile presents a medium potential for fiber release, thus requiring an increased level of awareness and monitoring. Both the damaged and intact floor tile can be dealt with by the development and implementation of an OMP until such time as removal and replacement can be accomplished.

5.6.3 Drywall Joint Compound

Law observed the drywall joint compound located in the basement storage area. This material was observed to be in good to fair condition. The material was accessible, with some localized damage noted and could be impacted by the movement of materials stored in the basement. The asbestos-containing drywall joint compound materials are considered non-friable. Consequently, these materials present a low to medium potential for fiber release and may, therefore, be dealt with through the development and implementation of an OMP until such time as removal is deemed necessary.

5.7 QUALIFICATIONS OF LIMITED ASBESTOS SURVEY UPDATE

Law has endeavored to assess the existing conditions within this building using standard accepted procedures. Regardless of the thoroughness of such a survey, it is possible that some areas of ACM were inaccessible or overlooked. In addition, because destructive sampling was not performed, suspect materials within walls, as well as other hidden locations, would not have been documented and sampled.

This report presents the general description of various construction materials and general locations where these materials were encountered. If questions arise during the planning for renovation or construction projects as to the presence of ACM, Law should be notified in order to view the conditions and present recommendations.

6.0 CONCLUSIONS

This assessment did not identify areas of environmental concern. We found no evidence that the site is on various lists identifying properties of known or suspected contamination. During our review of agency lists we noted a Unocal Service Station in close proximity to the site which is on the State's Leaking Underground Storage Tank (LUST) list. Based upon information obtained

during our review of agency files we do not believe the contamination resulting from Unocal's leaking tank is an environmental concern to the site. We did identify housekeeping issues associated with the storage and handling of hazardous substances and empty containers at the site.

Additionally, our previous Phase I assessment report indicated the presence of radon in the site's basement which was slightly in excess of the EPA action level. Therefore, the potential for radon is a concern.

Our assessment included a limited asbestos survey update. During the survey, we collected 11 material samples from various locations throughout the facility. Of the materials sampled, the pipe insulation and floor tile were found to contain asbestos.

Law also observed parquet wood flooring and carpeting throughout the retail and office areas of the building and mirrors on interior walls and columns of the retail space. The flooring materials may or may not overlay asbestos-containing floor tiles, while mastics associated with both the flooring materials and the mirrors may or may not contain asbestos. Law also observed pipe insulation in several locations within the building. This material should be assumed to be asbestos-containing unless sample analyses yield data to the contrary.

Our previous assessment report identified the following asbestos-containing materials (ACM): spray-applied fireproofing on structural members of the building, several floor tile and floor tile mastic samples from various locations within the building, and wallboard joint compound from the basement storage area.

7.0 RECOMMENDATIONS

We recommend that the hazardous substances at the site be stored in properly identified and appropriate locations. We also recommend that empty containers at the site be disposed of in accordance with applicable California regulations.

We recommend that additional radon sampling be conducted at the site as one of the previous analyses was slightly above the EPA recommended level.

Removal, encapsulation, enclosure, and an OMP are all recognized alternatives for controlling ACM in buildings. Until such time as all of the ACM can be removed, we recommend a two-tiered approach for dealing with the ACM.

First, Law recommends that an OMP be developed to reduce the risk of exposure to asbestos for building occupants. Second, prioritized short- and long-term plans should be developed for the safe and effective management of the ACM that have been identified. Where feasible, the abatement of these materials should be coordinated with renovation plans to take advantage of possible economies of scale. Finally, the removal of ACM should be performed by a qualified asbestos removal contractor operating under the guidelines of a strict technical specification.

8.0 LIMITATIONS

The findings and opinions in this report are relevant to the dates of our site work. They should not be relied upon to represent conditions at later dates.

Our professional services have been performed using that degree of care and skill ordinarily exercised, under similar circumstances, by reputable environmental consultants practicing in this or similar localities at the time of service. No other warranty, expressed or implied, is made as to the professional advice included in this report.

The opinions included in this report are based upon information obtained during the study and on our experience. If additional information becomes available that might affect our conclusions, we request the opportunity to review the information, reassess the potential environmental concerns, and modify our opinion, if warranted.

Although this assessment has attempted to identify the potential for site contamination, potential sources of contamination may have escaped detection. They may have been overlooked because of the limited scope of this assessment, the inaccuracy of public records, or the presence of undetected and unreported environmental concerns.

9.0 INFORMATION SOURCES

Site and Area Reconnaissance

- Interview with Mr. Brian Hunt, Maintenance Supervisor for Harris'.
- Interview with Mr. Ted Grady, Senior Vice President, Finance for Harris'.
- Law job files.
- Law's previous Phase I environmental assessment report for the site, dated December 23, 1991.

TABLES

Table 1. Hazardous Substances Information

Storage Location	Hazardous Materials	Storage Conditions	Apparent Releases	Environmental Concerns
Roof	Gasoline storage tank for emergency generator (30 gallons)	Adequate	Some minor staining on pad adjacent to gasoline storage tank	None
Roof, adjacent to cooling tower	55-gallon drum of water treatment chemicals for use in cooling tower	Improper storage location	None	None
Passenger elevator room on roof	• Leaking hydraulic fluid • 15-gallon container of lubricant	• Treated concrete floor • 15-gallon container of lubricant on top of transformer	Leaking oil not environmental concern, but housekeeping problem	Move lubricant away from transformer to proper storage location.
Freight elevator room on roof	Hydraulic fluid	Treated concrete floor	Minor releases of hydraulic fluid	None
Maintenance shop	• 4 2-gallon empty gasoline cans by exit to roof from maintenance shop • 1 empty gasoline can in work area • Miscellaneous 1- to 5-gallon paint cans	Steel cabinet not designed as flammable cabinet, but has sign "Miscellaneous Paint"	None	Should be stored in flammable cabinet.
4th floor maintenance room	5-gallon cans of chemicals for cooling tower	Improper storage location	None	None
Maintenance - HVAC room	• 2 compressed gas tanks • 4 55-gallon drums • 3 5-gallon containers Mobil lubricating oil • About 1 dozen 1-gallon Texaco oil • 1 empty 5-gallon drum refrigerant	• Compressed gas tanks chained to wall • miscellaneous drums on wooden pallets	None	None
Maintenance - work area	• Miscellaneous empty containers • 1 20-gallon plastic "corrosive" non-acid aluminum cleaner and brightener (alkaline) - open and partially full • 2 old FREON containers • 1 container (full) labeled "Used Oil 10-27-93" • 6 empty plastic sulfuric acid containers, some slightly full, all very dusty and old • 3 full 5-gallon containers cooling water treatment	All containers are very dusty and some are at least 12 years old	None	None
Back dock - south	• 1 plastic gasoline can • minor cleaning products • blower • trash compactor	Improper storage location	Minor staining near trash compactor	None

Storage Location	Hazardous Materials	Storage Conditions	Apparent Releases	Environmental Concerns
NE corner back dock	• 1 55-gallon drum of ≈ 10 gallons of oil from kitchen • 1 empty 55-gallon drum • 3 1-gallon cans paint • 1 5-gallon can paint	1 empty 55-gallon drum on wooden pallet on concrete	Some staining, sawdust for absorbent	None
Basement - paint storage room	Miscellaneous ½- and 1-gallon paint containers	Wooden shelves, concrete floor	None	None
Basement - Graphics department	Two 5-gallon containers petroleum naphtha (offset roller cleaner and blanket wash)	Adequate	Minor ink staining on wooden shelves; minor staining on tile over concrete floor	None

Table 2. Summary of Lists Searched

Short Name	Full Name	Search Range	Listed Properties[1]	Concerns[2]
U.S. Environmental Protection Agency (EPA) Lists				
NPL (NL)	National Priorities List	1 mi.	1	-
CERCLIS (CC)	Comprehensive Environmental Response, Compensation, and Liability Information System	1 mi.	-	-
FEDFAC (FF)	Federal Facilities	1 mi.	-	-
ERNS (ER)	Emergency Response Notification System	¼ mi.	1	-
SETS (SE)	Site Enforcement Tracking System	adjacent	-	-
RCRA (RV)	Resource Conservation and Recovery Act (RCRA) Violators	adjacent	-	-
State and Regional Lists				
AWP (BP)	Annual Work Plan	1 mi.	1	-
CALSITES (AS)	The former Abandoned Sites Program Information System (ASPIS)	¼ mi.	-	-
Cortese (CS)	California Office of Planning and Research, Hazardous Waste and Substances Sites List	¼ mi.	2	98
LUST (LT)	Leaking Underground Storage Tanks (State and Regional)	½ mi.	7	98
SWAT (SR)	Solid Waste Assessment Test (Regional)	1 mi.	1	-
SWIS (SS)	Solid Waste Information System	1 mi.	-	-
Toxic Releases (NT)	Toxic Releases (A compendium of regional lists)	1 mi.	-	-
TPC (TP)	Toxic Pits Cleanup Act	1 mi.	-	-
WIP (WP)	Well Investigation Program	1 mi.	-	-
Operating Permits (Federal, State and Regional)				
RCRA (RN)	RCRA Notifiers	adjacent	1	-
RCRA (TD)	RCRA Transfer, Storage and Disposal Facilities	adjacent	-	-
SARA (SA)	Superfund Amendments and Reauthorization Act Title III	adjacent	-	-
NRCL (NC)	Nuclear Regulatory Commission Licensees	adjacent	-	-
PCB (PB)	PCB Waste Handlers Database	adjacent	-	-
PCS (PC)	Permit Compliance System	adjacent	-	-
AFS (AF)	AIRS Facility System	adjacent	-	-
SSTS (PE)	Section Seven Tracking System	adjacent	-	-
FIFRA/TSCA (FT)	FIFRA/TSCA Tracking System	adjacent	-	-
DOCKET (DO)	Enforcement Docket System	adjacent	-	-
C-DOCKET (CD)	C-Docket	adjacent	-	-
FFIS (FI)	Federal Facilities Information System	adjacent	-	-
CCIS (CI)	Chemicals in Commerce Information System	adjacent	-	-
FINDS (FN)	FINDS EPA Facility Index system	adjacent	-	-
HWIS (HW)	Hazardous Waste Information System	adjacent	1	-
UST (UT)	Permitted Underground Storage Tanks	adjacent	1	-

1 Total number of properties listed with search ranges. Additional properties not listed by BBL may be listed on various regulatory databases, however, have been issued a "no further action," "closed case" or "certified after remediation" status and are not mapped by BBL. Therefore, these properties are not included in the total number of sites listed in this column.

2 Map location numbers of listed properties we consider to be environmental concerns.

Table 3. Summary of Bulk Sample Analyses for Asbestos Identification by Visual Area Estimation

Law/Crandall Project 2700-50110-0002

Sample Date: March 3, 1995

Sample ID	Sample Type	Sample Location	Results of PLM Analysis
D47207	Carpet Mastic, Beige	Basement Storage Area, Southeast Area Offices	Cellulose, Aggregate, Binders, Synthetics
*** D47208**	**Pipe Insulation, White Cloth**	**Basement Storage Area, Northeast HVAC Fan Unit, at Valve**	**2% Chrysotile Asbestos**
D47209	Floor Tile, 12" x 12", Light Pink, Floor Tile Mastic, Black	Basement, Elevator Lobby	Aggregate, Mastic, Vinyl
D47210	Floor Tile, 12" x 12", Dark Pink, Floor Tile Mastic, Black	Basement, Elevator Lobby	Aggregate, Mastic, Vinyl
D47211	Plaster, Wall, White with Beige Surface	Basement, West Stairwell, Mechanical Room	Cellulose, Aggregate, Binders
D47212	Floor Tile, 12" x 12", Gray, Floor Tile Mastic, Beige	Basement, Retail Area, at Entry to Escalator, Under Carpet	Aggregate, Mastic, Vinyl
D47213	Floor Leveling Plaster, White	Basement, at Entry to Escalator, Under Carpet	Cellulose, Aggregate, Binders, Mastic, Synthetics
D47214	Joint Compound, White	Mezzanine, Housekeeping Offices	Aggregate, Binders
*** D47215**	**Floor Tile, 12" x 12", Floor Tile Mastic, White**	**Mezzanine Corridor, in Stairwell, at Elevator**	**2% Chrysotile Asbestos (Chrysotile confined to tile)**
D47216	Joint Compound, White	2nd Floor, Women's Storeroom	Aggregate, Binders
*** D47217**	**Floor Tile, 12" x 12", Cream, Floor Tile Mastic, Black**	**3rd Floor, Service Elevator Lobby, South Wall**	**2% Chrysotile Asbestos (Chrysotile in both tile and mastic)**

* Asbestos-Containing Materials - the percent of various material components was estimated by the microscopist during the analysis. Polarized Light Microscopy (PLM) coupled with dispersion staining was the method of identification used.

The results of these analysis should not be used as a scope of work for abatement without consulting with Law/Crandall, Inc.

APPENDIX A

SITE PHOTOGRAPHS



1. Miscellaneous old, dusty, and empty containers which previously contained hazardous substances.



2. Miscellaneous old, dusty, and empty containers which previously contained hazardous substances.



3. Floor drain with an open container labeled "corrosive" nearby.



4. Cooling water chemicals located adjacent to a floor drain.



5. Leaking oil in elevator room.

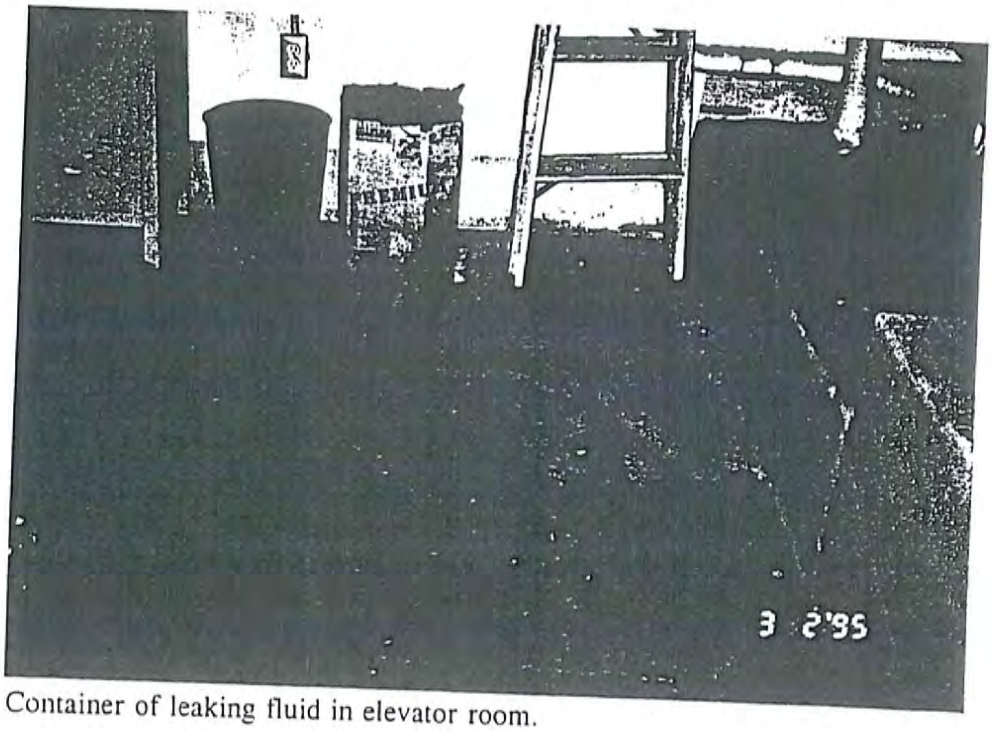

6. Container of leaking fluid in elevator room.



7. Container of lubricating oil stored on top of transformer in elevator room.



8. Backup diesel generator on the roof.

9. Paint cabinet in maintenance shop.

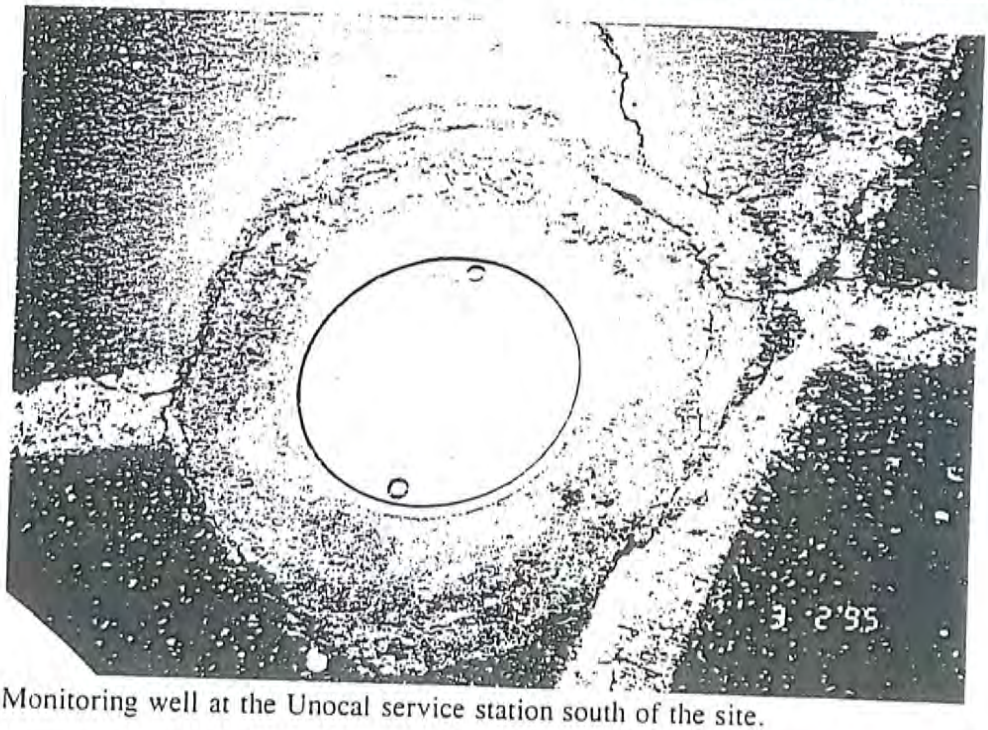

10. Monitoring well at the Unocal service station south of the site.

APPENDIX B

PREVIOUS PHASE I ASSESSMENT REPORT

LAW/CRANDALL, INC.

geotechnical, environmental & construction materials consultants

REPORT OF PHASE I ENVIRONMENTAL SITE ASSESSMENT

HARRIS DEPARTMENT STORE
SAN BERNARDINO, CALIFORNIA

Prepared for

UBS Asset Management (New York) Inc.
1211 Avenue of the Americas, 38th Floor
New York, New York 10036

LAW ASSOCIATES PROJECT 2291211600
LAW/CRANDALL PROJECT 331-29315-01

December 23, 1991

LAW/CRANDALL, INC. ▲ geotechnical, environmental & construction materials consultants
4281 Katella Avenue, Suite 203, Los Alamitos, California 90720, Phone (714) 821-8332, Fax (714) 821-8346
Los Angeles ▲ Anaheim ▲ Los Alamitos ▲ Marina del Rey ▲ Riverside ▲ San Diego

December 23, 1991

UBS Asset Management (New York) Inc.
1211 Avenue of the Americas, 38th Floor
New York, New York 10036

Subject: **REPORT OF PHASE I ENVIRONMENTAL SITE ASSESSMENT**
Harris Department Store
San Bernardino, California
LAW ASSOCIATES PROJECT NUMBER 2291211600
LAW/CRANDALL PROJECT NUMBER 331-29315-01

Attention: Mr. Stephen Spey

LAW/CRANDALL, Inc. (LAW) is pleased to submit this Report of Phase I Environmental Site Assessment for the subject property. The purpose of our services was to characterize the general site and adjacent property conditions relative to environmental concerns and to identify obvious actual and potential environmental concerns.

This report is intended for the use of UBS Asset Management (New York) Inc. only. Our services have been performed under the terms and conditions presented in LAW ASSOCIATES Project Number 2291214500. If other parties wish to rely on this report, please have them contact us so that a mutual understanding and agreement of the terms and conditions for our services can be established prior to their use of this information.

We appreciate the opportunity to be of service to you. Please call us if you have any questions or if we may be of further service.

Sincerely,

LAW/CRANDALL, Inc.

J.P. Holleman
Staff Professional

Thomas H. Holbrook, Jr.
Principal Engineer

JPH:THH:pc:a:2931504.rep

TABLE OF CONTENTS

PAGE NO.

EXECUTIVE SUMMARY

1.0 INTRODUCTION 2

2.0 PURPOSE, SCOPE AND REPORT FORMAT 2

2.1 Purpose 2
2.2 Scope of Work 2
2.3 Report Format 3

3.0 HYDROGEOLOGY 3

4.0 HISTORICAL REVIEW 4

4.1 Past Site Use 4
4.2 Past Immediately Surrounding Land Use 5

5.0 REGULATORY LISTED FACILITIES 5

5.1 Federal Agencies 6
5.2 State and Local Agencies 7

6.0 SITE AND AREA RECONNAISSANCE 11

6.1 Site Reconnaissance 11

6.1.1 Property Description 11
6.1.2 Underground Storage Tanks 12
6.1.3 Miscellaneous Hazardous Materials 12
6.1.4. PCB Electrical Transformers 13
6.1.5 Radon 13

6.2 Area Reconnaissance 13

6.2.1 North 14
6.2.2 East 14
6.2.3 South 14
6.2.4 West 14

TABLE OF CONTENTS (CONTD)

PAGE NO.

7.0 LIMITED ASBESTOS SURVEY 14

7.1 Review of Plans and Specifications 15
7.2 Visual Observations 15
7.3 Analyses Results 16

8.0 ENVIRONMENTAL CONCERNS 17

9.0 CONCLUSIONS AND RECOMMENDATIONS 18

10.0 LIMITATIONS 19

TABLE - Table 1 - Asbestos Analyses Results

FIGURES

Figure 1 - Site Location Map
Figure 2 - Topographic Map
Figure 3 - Site Vicinity Sketch

APPENDICES

APPENDIX A - Regulatory Lists
APPENDIX B - Radon Testing Results

EXECUTIVE SUMMARY

UBS Management (New York) Inc. has engaged Law Associates to perform a Phase I Environmental Site Assessment program for 18 properties across the United States. Under an intercompany agreement, LAW/CRANDALL, Inc. has performed a Phase I Environmental Site Assessment of Harris Department Store property in San Bernardino, California. The site is located at 300 North E Street and is currently occupied by a retail department store.

LAW has reviewed environmental regulatory lists and related historical information as well as information obtained during our site reconnaissance, area reconnaissance, and limited asbestos survey. The following concerns were discovered:

Asbestos-containing materials have been identified. We recommend implementation of an Operations and Maintenance Program and consideration of removal of asbestos-containing fireproofing.

Slightly elevated levels of radon were found in one portion of the building. We recommend further testing to assess the presence of radon.

The polychlorinated biphenyl (PCB) fluorescent light ballasts from a recent lighting retrofit are stored in drums on the loading dock. If removal is not anticipated in the near future, proper storage and labeling of the drums is recommended.

Several areas within the store were found to lack secondary containment, proper storage and disposal of potentially hazardous materials and wastes. It is recommended that print shop supplies and cleaning materials, gasoline, paints, and other materials be handled, stored and disposed of properly.

Suspect PCB items such as dry transformers, distribution system capacitors and hydraulic fluid should be characterized for PCB status prior to disposal and treated as "PCB contaminated" prior to characterization.

Environmental concerns identified on-site and in the vicinity include two state "Superfund" facilities with known groundwater contamination, two underground storage tank facilities within the mall, a leaking underground storage tank 0.3 mile upgradient, an ASPIS facility within the mall, and historical adverse land use both on-site and off-site. A subsurface assessment of soil and groundwater contamination is recommended.

1.0 INTRODUCTION

UBS Asset Management (New York) Inc. has engaged Law Associates to perform a Phase I Environmental Site Assessment program for properties across the United States. Under an inter-company agreement, sister company LAW/CRANDALL, Inc. (LAW) has completed a Phase I Environmental Site Assessment of Harris Department Store, San Bernardino, San Bernardino County, California. This study was performed substantially as outlined in Law Associates' Proposal 2291014500 dated October 17, 1991.

2.0 PURPOSE, SCOPE AND REPORT FORMAT

2.1 Purpose

The purpose of our services was to identify obvious environmental concerns from practices and activities that have occurred on the site or adjacent sites that could potentially contaminate the site. It was not the purpose of this study to determine the actual presence, degree or extent of contamination, if any, on the site. This would require additional exploratory work, including sampling and laboratory analysis.

2.2 Scope of Work

The Phase I Environmental Site Assessment is a general characterization of environmental concerns based on readily available information and site observations. The following services were provided for the assessment:

1. A qualitative hydrogeologic evaluation of the site and vicinity using both published topographic maps and area observations to characterize the area drainage.

2. A review of readily available documents, maps, aerial photographs, and interviews with knowledgeable persons to evaluate past land uses.

3. A review of available environmental reports published by state and federal agencies to determine if the site or nearby properties are listed as having a present or past environmental problem, are under investigation or are regulated by state or federal environmental regulatory agencies.

4. A site and adjacent property reconnaissance for obvious indications of present or past activities which have or could contaminate the site.

5. A limited asbestos survey consisting of collection and analysis of 26 samples of suspect asbestos-containing materials observed within the building.

6. Preparation of this report containing our findings and conclusions.

Our scope of services did not include sampling of soil or ground water, or review of real estate records such as chain-of-title.

2.3 Report Format

Our report format has five major assessment sections:

- Hydrogeology
- Historical Review
- Regulatory Listed Facilities
- Site and Vicinity Reconnaissance
- Limited Asbestos Survey

Recommendations based on the five sections are included in a two-part evaluation section:

- Environmental Concerns
- Conclusions and Recommendations

3.0 HYDROGEOLOGY

A consideration of surface and subsurface drainage and geology are of interest since they provide an indication of the direction that off-site contaminants, if present, could be transported to the property.

LAW reviewed the following information in regards to the hydrogeology of the site and surrounding area:

- Division of Mines and Geology, Geological Maps of California, dated 1977.
- U.S. Geological Survey (USGS) Topographic Map, San Bernardino South Quadrangle, 7.5 Minute Series, dated 1967 and photorevised 1980.

The site is located geologically in the upper Santa Ana Basin between the San Andreas and San Jacinto faults. The basin is in an area of unconsolidated and semi-consolidated alluvium, lake, playa, and terrace deposits of the recent Quaternary period. These deposits are characteristically sands, gravel, and silt of non-marine derivation.

The surface elevation of Harris Department Store is approximately 1,040 feet above mean sea level. The subject property lies in an area of gently sloping terrain of approximately one

percent to the southeast (refer to Figure 2). Lytle Creek is approximately 0.7 miles southwest and Warm Creek is approximately 1.1 miles east of the site. Both creeks drain southerly into the Santa Ana River.

The San Bernardino City Water Department has several monitoring wells which are routinely checked for ground water depths. Ground water at the subject site is reported to occur at depths from 20 to 30 feet from the ground surface and to flow southerly.

Public water supply is provided by more than 40 deep aquifer wells located in and to the north of the city. These wells range from 400 to 1,400 feet in depth. Two active water supply wells located within one mile of the subject property are approximately 400 and 960 feet in depth.

4.0 HISTORICAL REVIEW

LAW reviewed the following available information in order to ascertain the historical uses of the site and immediately adjacent properties to evaluate the presence of activity of potential environmental concern:

- Aerial photographs, dated 1949, 1968, 1980, 1986, and 1990 from Continental Aerial Photo, Inc., Los Alamitos, California.
- Luskey's City Directories, dated 1930, 1940, 1951, 1961, and 1968; and Haines Criss Cross Directories dated 1976, 1980, 1985, and 1991.
- Interviews with Mr. Harold Harris, General Manager, Mr. Brian Hunt, Maintenance Manager; and Mr. Brian Todd, Maintenance Assistant of the Harris Company dated December 9, 1991.
- USGS Topographic Map San Bernardino South Quadrangle, dated 1967 photorevised 1980.
- Sanborn Fire Insurance Maps, Sanborn Mapping and Geographic Service dated 1885, 1887, 1888, 1891, 1894, 1906, 1950, 1951, and 1969.

4.1 Past Site Uses

Review of Sanborn Maps of the latter 1800's show the site to have been on "Sansevain's Block," which was occupied by a Hotel and two individual dwelling lots south of the hotel. Apparently the hotel site had various shops on the ground floor which included a druggist.

After the turn of the century the site was occupied by the Sansevain's Building and the Ward Building which were commercial and office buildings with lodging on the second floor. A

photo shop occupied a tenant space in the Sansevain's Building and a "Shooting Gallery" was on the southern portion of the site.

The Harris Department store was erected on the present site in 1927.

4.2 Past Immediately Surrounding Land Uses

In the late 1800's the property immediately west of the original hotel site (now part of the subject site) was a hotel. Tenants housed in the hotel were a paint and oil business which were replaced by an undertaker business. The San Bernardino Brewery was across 3rd Street from the subject site to the north. Within one-half block east was a blacksmith and print shop. The county court house and three lumber yards were within two blocks of the property. Kings Hotel was located immediately south of the site.

The Los Angeles, Southern Pacific and Salt Lake Railroad had a San Bernardino Branch spur line in place by 1984 which terminated at 3rd Street, one-half block west of the site. The railroad line, station and associated businesses remained in the area until the 1960's. Much of this area is present parking for the mall.

Shortly after the turn of the century (1906) the brewery north of the site was converted to an office building which housed a drug store. Other enterprises which developed along 2nd and 3rd Streets and E Street were hardware, paint and wallpaper, undertaker, cleaning and dyeing, and automobile related businesses. A Pep Boys Auto Accessories store was immediately south of the site from 1940 until 1968 when it moved across E Street and has since relocated further south.

Montgomery Ward had a store within one block north of the site by 1950. It has remained in the immediate area and became an anchor store when the mall was constructed in 1972. Sears Roebuck and Co. also had a store two buildings west of the site; however, they moved south a few miles to become an anchor store for the Inland Center Mall in 1965.

Historically the following businesses were located in the mall perimeter: lumber yards, brewery, wood and lumber yard, laundry, paint, photo, soap company, livery stables, tin shop, undertaker, drug stores, auto repair, cleaning and dyeing, electrical power station, the railroad depot, and drug warehouse.

Additional nearby properties outside the mall area include pest control, battery, electro-plating, rubber, engraving, and chemical supply businesses.

5.0 REGULATORY LISTED FACILITIES

LAW conducted a review of regulatory lists and permitted landfills published by the state and federal regulatory agencies to determine if the site or nearby properties are listed as

having a past or present record of actual or potential environmental impact or are under investigation for an environmental impact.

5.1 Federal Agencies

The National Priorities (Superfund) List (NPL) is the Environmental Protection Agency's (EPA) database of uncontrolled or abandoned hazardous waste sites identified for priority remedial actions under the Superfund Program.

- The site does not appear on the NPL list.
- There are no facilities listed on NPL within a one-mile radius from the site.

The Facility Index System (FINDS) is an index of properties or sites which the EPA has investigated, reviewed or been made aware of in connection with its various regulatory programs.

- The site does not appear on the FINDS list.
- There are seven facilities listed on FINDS within a one-mile radius of the site. Six of these facilities were investigated by the California Department of Health Services and are discussed under the ASPIS listing. The seventh facility is the Central City Mall which is discussed under the RCRA Notifier's List.

The Comprehensive Environmental Response, Compensation and Liability Information System (CERCLIS) list is a compilation of the sites which EPA has investigated or is currently investigating for a release or threatened release of hazardous substances pursuant to the Comprehensive Environmental Response, Compensation and Liability Act of 1980 (Superfund Act).

- The site does not appear on the CERCLIS list.
- There are eight facilities listed on CERCLIS within a one-mile radius of the site. These facilities have been investigated by the California Department of Health Services and are discussed under ASPIS.

The EPA's Resource Conservation and Recovery Act (RCRA) Program identifies and tracks hazardous waste from the point of generation to the point of disposal. The RCRA Facilities database is a compilation by EPA of reporting facilities that generate, store, transport, treat or dispose of hazardous waste.

- The site does not appear on the RCRA list.

- There are 19 facilities listed on RCRA within a one-half mile radius of the site. Eight of the RCRA regulated facilities generate greater than 1,000 kilograms per month (kg/mo) or non-acutely hazardous waste or greater than one kg/mo of acutely hazardous waste, three generate from 100 to 1,000 kg/mo of non-acutely hazardous waste, seven generate less than 100 kg/mo of non-acutely hazardous waste, and one facility is a transporter of hazardous waste. The nearest large quantity generators are approximately 0.2 mile from the subject site. Central City Mall is listed as a small quantity (100 to 1,000 kg/mo) of hazardous waste.

The Emergency Response Notification System (ERNS) is a national database used to collect information on reported releases of oil and hazardous substances.

- The site does not appear on the ERNS list.

- There are three facilities for which spills have been reported within a one-half mile radius of the site. AT&T located at 455 North Arrowhead Avenue released 2,736 gallons of corrosive material to soil, water was not effected. The parks and recreation released 2,000 gallons of sewage to Silverwood Lake approximately 0.2 mile east of the site. San Bernardino Health Department, located approximately 0.3 mile east of the site, had a release which was contained to the building.

A search of the 1989 open dump inventory of facilities that do not comply with the Environmental Protection Agency's Criteria for Classification of Solid Waste Disposal Facilities and Practices revealed that:

- The site does not appear on the open dump list.

- There are no facilities listed within a one-half mile radius of the site.

5.2 State and Local Agencies

The California Department of Environmental Affairs maintains an index of facilities known as the Facility Inventory Database (CALFID), is an index of sites that are reported in nine individual environmental databases.

- The site does not appear on the CALFID list.

- There are 68 facilities listed on CALFID within a one-mile radius of the site. The listed facilities are generally addressed under their respective lists

headings. The J.C. Penney store in the mall appears on CALFID as a Hazardous Waste Information Site (HWIS). HWIS is not among the lists reviewed.

The California Health and Welfare Agency, Department of Health Services, Toxic Substances Control Division has compiled a list of hazardous substances sites which fall under the Hazardous Substance Cleanup Bond Act of 1984, more commonly referred to as the Bond Expenditure Plan (BEP).

- The site does not appear on the BEP list.

- There are two BEP facilities listed that may be within a one-mile radius of the site.

  It is reported that the Bunker Hill Ground Water Basin, located north of the subject site, has ground water contaminated with trichloroethylene (TCE) and tetrachloroethene (PCE). Responsible parties have not been identified. The extent and proximity of the plume to the site were not presented in the information we reviewed.

  The Newmark groundwater contamination site is a portion of the Bunker Hill Ground Water Basin in which TCE and PCE have been detected in municipal water supply wells. The responsible parties have not been identified.

California Statutes (Chapter 1048, Statutes 1968), require the Governor's office of Planning and Research to annually publish a listing of potential and confirmed hazardous waste sites throughout California, known as the Hazardous Waste and Substances Sites List pursuant to AB3750 or CORTESE List. The database includes input from the Department of Health Services, the State Water Resources Control Board, the nine Regional Water Quality Control Boards and the California Waste Management Board. Sites listed include hazardous waste facilities subject to corrective action, sites designated as hazardous waste property, sites from the abandoned site assessment program, public water wells with detectable levels of organic chemicals, solid waste disposal facilities with known migration of contaminants and underground storage tanks with known releases.

- The site does not appear on the CORTESE list.

- There are five facilities listed within a one-half mile radius of the site. They are listed as having underground storage tank leaks and appear on the LUST list where they are addressed under that heading.

The California Department of Health Services (DHS), Toxic Substances Control Program, maintains the Abandoned Sites Program Information System (ASPIS) inventory of potential hazardous waste sites.

- The site does not appear on the ASPIS list.

- DHS has assessed these facilities and has determined that no further action is required for 58 facilities, 3 facilities are scheduled for inspection, one is scheduled for preliminary assessment with a medium priority, one has status pending and one is unresolved.

  The facility designated for Preliminary Assessment is 0.3 mile southwest (downgradient) of the site. The facilities designated pending status and site inspection required are cross or down gradient and 0.5 to 0.9 mile form the subject site.

  The unresolved status designation is on A&A Custom Plating located at 679 West Court. This facility address is within the mall perimeter. However, it was not observed during the area reconnaissance and is thought to have been demolished during construction of the mall.

The Regional Water Quality Control Board's (RWQCB) Leaking Underground Storage Tank (LUST) List was reviewed for facilities known to have leaking UST within the area of interest.

- The site does not appear on the LUST list.

- There are eight facilities listed LUST facilities within a one-half mile radius of the site, which includes the five listed CORTESE facilities. Only soil has been effected at five of the facilities. Two of the other facilities are 0.4 to 0.5 mile down gradient. The eighth facility, La Mancha (formerly a Mobil Station) is located approximately 0.3 mile northeast (upgradient) of the subject site. A pollution characterization is underway at that facility.

California Proposition 65, the California Safe Drinking Water and Toxic Enforcement Act, prohibits the contamination of drinking water with chemicals known to cause cancer or reproductive toxicity. The Act also requires a public notice or warning of any exposure, or unauthorized releases or discharges of such chemicals into potential sources of public drinking water. The California State Water Resources Control Board maintains a database of Proposition 65 records of known discharges and releases of chemicals that are known to cause cancer and reproductive toxicity.

- The site does not appear on the Proposition 65 list.

- There are no facilities listed within a one-half mile radius of the site.

A search of the California Underground Storage Tank Database, provided by the California Waste Resources Control Board, Underground Storage Division, revealed that:

- The site does not appear on the UST list.

- There are twenty-two UST facilities listed within a one-half mile radius of the site. Four of the facilities are 0.3 to 0.5 mile upgradient of the site and two facilities, Firestone Store, and Montgomery Ward, are in the mall. Those facilities with known releases have been discussed previously.

The California State Water Resources Control Board administers provisions of the Federal Water Pollution Control Act including the National Pollutant Discharge Elimination System (NPDES) Permit Program. The Board maintains an inventory of NPDES Permittees known as the Waste Discharge System. The database contains information regarding facility address and NPDES permit number; whether the facility has been distinguished as a major discharger or minor discharger by the U.S. EPA; the nature of the waste, prior to treatment or disposal, that is treated, stored or disposed of at a facility; and the design and baseline flows for a facility.

- The site does not appear on the NPDES list.

- There are no facilities listed within a one-half mile radius of the site.

The Consolidated Docket Enforcement System is a compilation of civil or administrative enforcement actions taken by the U.S. E.P.A. or designated States against violators of Federal Environmental Statutes.

- The site does not appear on the DOCKET list.

- There are no facilities listed within a one-half mile radius of the site.

The Resource Conservation and Recovery Act Administrative Action Tracking System (RAATS) tracks and records RCRA Section 3008 Compliance Orders and Orders on Consent for the office of Water Program Enforcement, U.S. Environmental Protection Agency.

- The site does not appear on the RAATS list.

- There are no facilities listed within a one-half mile radius of the site.

6.0 SITE AND VICINITY RECONNAISSANCE

An environmental professional from our offices experienced in environmental site assessments conducted site and area reconnaissances on December 9, 1991.

6.1 Site Reconnaissance

The site reconnaissance was performed to determine if there were obvious visual indications of present or past activities which have or could have contaminated the site. Our representatives were escorted by Mr. Brian Todd and Mr. Brian Hunt of the Harris Company.

6.1.1 Property Description

The Harris Department Store located at 300 North E Street is a four-story retail sales facility with basement and mezzanine. The store is situated in the southeast corner of the Carousel Mall (formerly Central City Mall) in downtown San Bernardino.

The original store, constructed in 1927, had 150,000 square feet. An addition to the building in 1972 increased the floor space to a total of 250,000 square feet. Construction materials for the building are concrete with steel frame. The roof system consists of corrugated steel decking with built-up roof.

The basement has retail sales area and merchandise stock rooms. Also occupying the basement are the following: electrical vaults and rooms, store display equipment storage, print shop, boiler room, sump pump room, paint storage room, storage for sales record archives, air handler rooms, and loading dock.

The first, second, and third floors are primarily retail sales space and merchandise stock rooms. Electrical panel rooms are found in the stock areas of each floor.

A mezzanine level has a restaurant and coffee shop, management and personnel offices, housekeeping and custodial supply room, alteration department, boiler room with electrical panel, additional electrical panel rooms, and customer service and gift wrap area.

The fourth floor has the mechanical room, maintenance shop, and general store operations and accounting offices.

The roof has the air conditioning cooling tower, two penthouse elevator mechanical rooms, emergency electrical generator, and exhaust fan for the kitchen.

6.1.2. Underground Storage Tanks

Based upon our site reconnaissance, records search and interviews no evidence was discovered that underground storage tanks are located on the subject property.

6.1.3. Miscellaneous Hazardous Materials

Two elevator mechanical rooms are in the penthouse. One room houses two traction units, an AC-DC transformer, and electrical switch gear. The other room has similar equipment for the freight elevator. Elevator equipment of this type often contains minor classes of asbestos in such components as brake shoes and electrical insulators.

A roof mounted generator provides emergency electrical power for the store. Some staining was observed around the base of the generator. Four empty 5-gallon gasoline cans were observed in the area of the generator. Two full 5-gallon gasoline cans were observed inside the mechanical room adjacent to the generator. The containers were observed to be in good condition; however, no flammable storage area was observed.

In the store display storage and preparation area of the basement three large paint storage cabinets were observed. A wide variety of gallon and quart containers and aerosol spray cans of paint and thinner were noted. The containers appeared to be in generally good condition.

The paint storage room houses various paints in 5-gallon, 1-gallon, and quart-size paint containers, along with equipment for painting and maintenance of the structure. An adjacent closet appeared to be used for cleanup of paint. Paint residue was observed on the sink, walls, and floor of the closet.

An inoperative hydraulic baler was observed in a built-out room of the basement. The Harris Company maintenance personnel stated that this machinery was to be removed in the near future. There was some fluid spilled around the base of the baler and three 5-gallon containers of hydraulic fluid were on the floor of the room.

A variety of chemicals and cleaning materials were observed in the print shop. No large quantities are stored in the shop and maintenance personnel stated that disposal of empty containers and other solid materials is through normal trash disposal. Liquid wastes are discharged to the sanitary sewer without pretreatment.

Six 55-gallon drums containing polychlorinated biphenyl (PCB) light ballasts from a recent lighting fixture retrofit, are stored in the loading dock area. These are scheduled to be removed in the near future by the contractor who did the retrofit work.

Two 55-gallon drums are located in the corner of the dock area. These contain cooking grease from the on-site restaurant. Removal of the grease is handled regularly by a contract hauler for disposal.

The mechanical room has several empty 20 to 55-gallon containers which formerly contained freon, water treatment chemicals, and sulfuric acid. Maintenance personnel stated that these containers have been stored in the area for a minimum of eight years.

Custodial and housekeeping supplies were observed in a storage room on the mezzanine level. There are also small custodial closets with portable cleaning carts on each floor. General household cleaning materials were observed. These were found to be in good physical condition with no leakage where observed.

6.1.4 PCB Electrical Transformers

Electrical transformers are a source of environmental concern due to the potential presence of polychlorinated biphenyl (PCB) containing cooling oils used in some units. Electrical panel rooms are located throughout the building with each housing a dry-type transformer. A total of 27 dry-type transformers were observed in the building. Additionally, two electrical vaults are located in the basement of the original structure. The vaults house the switches and one houses two capacitor racks with internal discharge resistors. The transformers and capacitors are reported to be owned by Harris Department Store. The PCB status of the equipment was not determined from labels. Leaks were not observed from electrical equipment. Southern California Edison Company supplies electricity to the building.

6.1.5. Radon

A total of four passive radon detection canisters were placed on site for approximately 70 hours. Samples were placed generally in the four corners of the basement of the structure. Analyses of these samples indicated that, at the time of sampling, radon levels were less than the EPA recommended action level of 4.0 pico Curries per liter of air (pCi/L), at three of the sample locations. The fourth sample from the northeast corner had a reading of 4.1 pCi/L. Refer to Appendix B for sample results.

6.2. Area Reconnaissance

The area reconnaissance was performed to assist in evaluating if adjacent land uses have or could have contaminated the site. The area reconnaissance was conducted by touring the area by automobile and viewing particular businesses from public rights-of-way and actual observations at selected businesses or properties. Selected upgradient properties identified on the regulatory lists were visited during the area reconnaissance. No obvious mishandling or spills of hazardous materials were observed.

The properties surrounding the site are generally commercial and retail properties. The site is surrounded on three sides by Carousel Mall. The findings of our area reconnaissance will be discussed according to the geographic relation to the site: north, east, south, and west.

6.2.1 North

The site is bounded on the north by Carousel Mall (formerly Center City Mall) property and the Anderson Building. Commercial and business properties are located across Forth Street.

Firestone Store #27EM is located on the mall property approximately 1,000 feet northwest of the site. The facility is approximately 20 years old and is on the UST list. A fuel island was observed; however, the pumps were not in place. The disposition of the fuel tanks is unknown. A waste oil tank is still in use.

The Montgomery Ward Automobile Service Center is located within the mall, approximately 500 feet northwest of Harris Department Store. According to the UST list, Montgomery Ward has three 10,000-gallon fuel tanks installed in 1972.

6.2.2. East

The site is bounded on the east by E Street and commercial and retail properties.

6.2.3. South

The site is bounded on the south by mall parking, 2nd Street, and commercial and retail properties.

6.2.4. West

The site is bounded on the west by the Carousel Mall building and parking for the mall.

Observations of the properties situated upgradient of the site did not reveal any apparent environmental concerns to the site.

7.0 LIMITED ASBESTOS SURVEY

A limited asbestos survey of the Harris Department Store was performed on December 9, 1991. This survey consisted of a review of building plans, a walk-through of limited building areas, and the collection and analyses of 26 samples of suspect asbestos-containing materials. Messrs. Brian Hunt and Brian Todd provided access to various storage spaces and mechanical equipment rooms and the retail sales floor, as well as information about construction materials and activities which have occurred in the building.

The limited asbestos survey scope of work is intended to identify major classes of asbestos-containing materials and addresses very limited objectives relating to the characterization of asbestos within the subject project. This data is not appropriate for planning specific response actions or for health hazard assessment.

7.1 Review of Plans and Specifications

LAW reviewed the building plans that were provided by Mr. Brian Hunt. No building specifications were available for our review. No information suggesting that asbestos-containing materials (ACM) were used within the building was discovered.

Mr. Harris stated that an asbestos survey had been conducted for the facility. We understand from Mr. Harris that asbestos was not detected during that survey. The report could not be located for our review.

7.2 Visual Observations

A visual survey of limited building areas was performed to determine whether major classes of accessible suspect ACM were present. Suspect ACM are defined as those materials which have, in the past, been known to contain asbestos. Materials observed are classified as structural, mechanical, and finish materials. The assessment of roofing materials was not included in the survey.

- Structural

  The structural frame of the Harris Department Store is cast in place concrete walls, columns, beams, and decks below the roof. The built-up roof is supported by steel beams and metal decking. The exterior is concrete columns with lath and plaster walls, decorative concrete trim around entrances and facia, and a concrete parapet wall. Spray applied structural fireproofing was observed on both concrete and steel structure throughout the building except on the first floor decking. No suspect ACM building insulation was observed. Structural fireproofing is suspect ACM.

- Mechanical

  Major components of the heating, ventilation, and air conditioning (HVAC) system are found on the fourth floor mechanical room. The system includes three chillers, six chilled water pumps, and nine air handling units, with a roof mounted cooling tower. Additional air handling units are found on each floor of the building for a total of 32 in the structure. A water heater and boiler for the alterations department are located in the mezzanine. The building heat load provides heat.

No suspect ACM insulation materials were observed around pipe systems, air conditioning ducts, boilers, and mechanical equipment. Duct tape in air handlers is a suspect ACM.

- Finishes

Suspended acoustical ceiling tile was observed throughout the sales floor, restaurant and office areas of the store. Stock room areas and fourth floor mechanical room were observed to have open space to the decking on each floor. The interior walls were of gypsum board. Wall plaster was observed in basement areas. Painted surfaces and vinyl wall coverings with cove base were generally in the sales and office spaces. Floors in the building were carpeted in sales floor merchandise areas with floor tile and parquet flooring in walk ways of the sales floor. Floor tile was observed throughout the stock room areas of the site. Suspect asbestos containing materials are gypsum board and associated joint materials, floor tile, floor tile mastic, acoustical ceiling tile, and plaster.

7.3 Analyses Results

Samples were collected from readily accessible, representative materials in each group of suspected asbestos-containing materials. No attempt was made to disassemble equipment or demolish structural or finish materials. Wall voids, building cavities, roofing materials; and mechanical parts may contain unreported ACM.

Sampled materials were analyzed using Polarized Light Microscopy (PLM) coupled with dispersion staining. PLM is the EPA recommended method for bulk sample analysis and utilizes the unique optical and crystallographic properties of the various constituents of the samples. These properties: refractive indices, birefringence, sign of elongation, and extinction angle are characteristically unique to each asbestos form and therefore can be used to identify asbestos types present in the samples.

Summary of Analyses Results

STRUCTURAL: Samples were obtained of the spray-applied fireproofing in the basement and two floors. Fifteen percent chrysotile asbestos was detected in the fireproofing.

MECHANICAL: A sample of mechanical tape from a fourth floor air handler was obtained. Asbestos was not detected in the sample.

FINISHES: Samples were obtained of acoustical ceiling tile, gypsum board joint material, wall plaster, floor tile, floor tile mastic, cove base and cove base mastic. Asbestos was not detected in the ceiling tile samples. Floor tile samples were

determined to contain from a trace of tremolite asbestos and two percent chrysotile asbestos in a sample obtained from the fourth floor common area to 30 percent chrysotile asbestos in samples obtained in basement. Floor tile mastic samples obtained ranged from no asbestos detected to 30 percent chrysotile asbestos. A sample of plaster was obtained in the basement; however, asbestos was not detected in the sample. The wallboard joint material sample obtained was determined to contain three percent chrysotile asbestos. There was no asbestos detected in cove base and associated mastic samples obtained.

A description of the materials samples, their locations and analytical results are presented in Table 1.

8.0 ENVIRONMENTAL CONCERNS

The following areas of environmental concern were identified during this Phase I Environmental Site Assessment.

Asbestos-containing materials have been identified on-site. Spray-applied fireproofing throughout the building is considered friable. Water and mechanical damage were observed in areas.

The remaining identified materials are generally non-friable; however, floor tile in basement is severely gouged and pitted. Although currently non-friable, these materials may become friable due to deterioration or during demolition, renovation, or maintenance activities.

Six 55-gallon drums containing PCB fluorescent light ballasts are located on the loading dock of the store. These have been stored on the dock for approximately two months awaiting removal. No secondary containment or labeling was observed.

An inoperative baler located in the basement of the store has hydraulic fluid containers and evidence of leakage on the floor of the baler room. Maintenance personnel stated that the unit has been inactive for approximately two years. It is partially dismantled and is to be removed from the property. Due to the apparent age of the baler there is concern that the hydraulic fluid could contain PCB.

Materials used in the print shop for the printing and equipment maintenance are potentially hazardous. Waste materials were reported to be discharged to the sanitary sewer and general trash.

Paint and associated materials for building maintenance were observed on open shelves in a paint storage room. An adjacent closet with sink and water supply appeared to be used for cleanup of materials and paint residue. Wastes appear to be discharged to the building sewer.

A generator for emergency electrical power has oil around the base of the machine. Storage of gasoline to power the generator was observed to lack secondary containment for the containers. The exhaust pipe on the generator discharges in the area directly adjacent to the air handling louvered vents on the fourth floor. There is potential for contamination to the air circulated throughout the building.

Several empty sulfuric acid and freon containers were stored in the fourth floor mechanical room. These were reported to have been in the area for several years.

Certain stores within Carousel Mall have underground storage tanks, are hazardous waste generators or have been listed under the ASPIS program without final resolution.

Historical information obtained revealed that many operations in and around the subject property could have potentially contaminated the site.

Test results indicate that there is a potential radon problem in the building.

Two BEP (state superfund) sites are listed at non-specified addresses within the zip code of Harris Department Store. Groundwater is known to be contaminated with trichloroethylene and tetrachlorethene. Responsible parties have not been identified.

Harris Department Store owns dry transformers and distribution systems capacitors of unknown PCB status. Dry transformers may contain small quantities of PCB in their capacitors. The distribution system capacitors may be fluid filled.

9.0 CONCLUSIONS AND RECOMMENDATIONS

This assessment has identified areas of environmental concern as discussed in Section 8.0. Based upon these concerns, it is our opinion that there is sufficient risk of contamination that further assessment is warranted.

We have identified several concerns within the Harris Department Store building that are correctable. They are:

- Asbestos-Containing Materials: Fireproofing in structural members has been damaged by water and mechanical action. This material is difficult to manage in-place. After consideration of long-term business objectives, it may be desirable to remove fireproofing. The remaining, identified, ACM's are non-friable and are readily managed in-place. Any ACM's that are to be managed in place should be controlled through an Operations and Maintenance Program.

- Polychlorinated Biphenyls: Suspect PCB items include hydraulic oil in the baler, dielectric fluid in electrical capacitors, and the capacitors in dry transformers. Regulations require that the PCB status of these materials be established prior to disposal and that, pending identification, the materials be treated as "PCB contaminated." PCB fluorescent light ballasts should be properly labeled and stored pending disposal.

- Flammable Materials: Paint thinners, solvents and fuels should be stored in lockers designed for flammable materials.

- Hazardous Waste: Potential hazardous wastes include empty drums, print shop liquid and solid wastes, and paint shop wastes. A characterization of these materials and proper disposal are recommended.

- Radon: One of four radon analyses were slightly above the EPA recommended action level of 4.0 pCi/L. We recommend further testing to assess the potential for elevated radon levels in the building.

Several concerns have also been identified outside of the building. These include the presence of a groundwater contamination plume, two UST facilities within the mall property, an ASPIS facility within the mall which has not been completely assessed, a LUST facility 0.3 mile upgradient, and on-site and surrounding historic adverse land use. Due to the complexity and multitude of potential environmental problems from these sources, we recommend that a subsurface soil and groundwater assessment be conducted.

10. LIMITATIONS

The findings and opinions are relevant to the dates of our site work and should not be relied on to represent conditions at substantially later dates.

The opinions included herein are based on information obtained during the study and our experience. If additional information becomes available which might impact our environmental conclusions, we request the opportunity to review the information, reassess the potential concerns, and modify our opinion, if warranted. If this assessment included a review of reports prepared by other consultants, it must be recognized that LAW has no responsibility for the accuracy of information contained therein.

Although this assessment has attempted to identify the potential for contamination of the subject property, potential sources of contamination may have escaped detection due to: (1) the limited scope of this assessment, (2) the inaccuracy of public records, and (3) the presence of undetected and unreported environmental accidents.

TABLE 1

Asbestos Analyses Results

TABLE 1
ASBESTOS ANALYSES RESULTS
LAW/CRANDALL, Inc. Project No. 331-29315-01

SAMPLE NO.	SAMPLE LOCATION	MATERIAL SAMPLED	PERCENT AND TYPE ASBESTOS
89676	Mezzanine - Coffee Shop	Ceiling Tile - 12"x12"	No Asbestos Detected
89677	2nd Floor - Escalator Area	Spray-Applied fireproofing	15% Chrysotile Asbestos
89678	2nd Floor - Escalator Area	Ceiling Tile - 24"x48"	No Asbestos Detected
89679	3rd Floor - Furniture Dept.	Spray-Applied fireproofing	15% Chrysotile Asbestos
89680	3rd Floor - Furniture Dept.	Ceiling Tile - 24"x48"	No Asbestos Detected
89681	1st Floor - Escalator Area	Ceiling Tile - 24"x48"	No Asbestos Detected
89682	Basement - Gift Wrap Area	Ceiling Tile - 24"x48"	No Asbestos Detected
89683	Basement - Storage Area	Plaster	No Asbestos Detected
89684	Basement - Storage Area, SE corner	Floor Tile - Green, 9"x9"	30% Chrysotile Asbestos
89685	Basement - Storage Area, SE corner	Mastic for Sample 89684	No Asbestos Detected
89686	Basement - Storage Area, NE corner	Wallboard Joint Material	3% Chrysotile Asbestos
89687	Basement - Storage Area, NE corner	Floor Tile - Beige, 9"x9"	10% Chrysotile Asbestos
89688	Basement - Storage Area, NE corner	Mastic for Sample 89687	Trace Chrysotile Asbestos (possible contaminant)
89689	Basement - Baler Room	Spray-Applied fireproofing	15% Chrysotile Asbestos
89690	Basement - Storage Area, SW corner	Floor Tile - Beige, 12"x12"	2% Chrysotile Asbestos
89691	Basement - Storage Area, SW corner	Mastic for Sample 89690	30% Chrysotile Asbestos
89692	Basement - Print Shop, NE corner	Ceiling Tile, 12"x12"	No Asbestos Detected
89693	Mezzanine - Housekeeping Area	Cove Base	No Asbestos Detected
89694	Mezzanine - Housekeeping Area	Mastic for Sample 89693	No Asbestos Detected

TABLE 1
ASBESTOS ANALYSES RESULTS
LAW/CRANDALL, Inc. Project No. 331-29315-01

SAMPLE NO.	SAMPLE LOCATION	MATERIAL SAMPLED	PERCENT AND TYPE ASBESTOS
89695	Mezzanine - Hallway	Floor Tile - Red, 12"x12"	2% Chrysotile Asbestos
89696	Mezzanine - Hallway	Mastic for Sample 89695	10% Chrysotile Asbestos
89697	4th Floor - Mechanical Room	Air Handler - Mechanical Tape	No Asbestos Detected
89698	4th Floor - Elevator Lobby	Floor Tile - Beige, 9"x9"	2% Chrysotile Asbestos, Trace Tremolite Asbestos
89699	4th Floor - Elevator Lobby	Mastic for Sample 89698	No Asbestos Detected
89700	4th Floor - Elevator Lobby	Cove Base	No Asbestos Detected
89701	4th Floor - Elevator Lobby	Mastic for Sample 89700	No Asbestos Detected

FIGURES

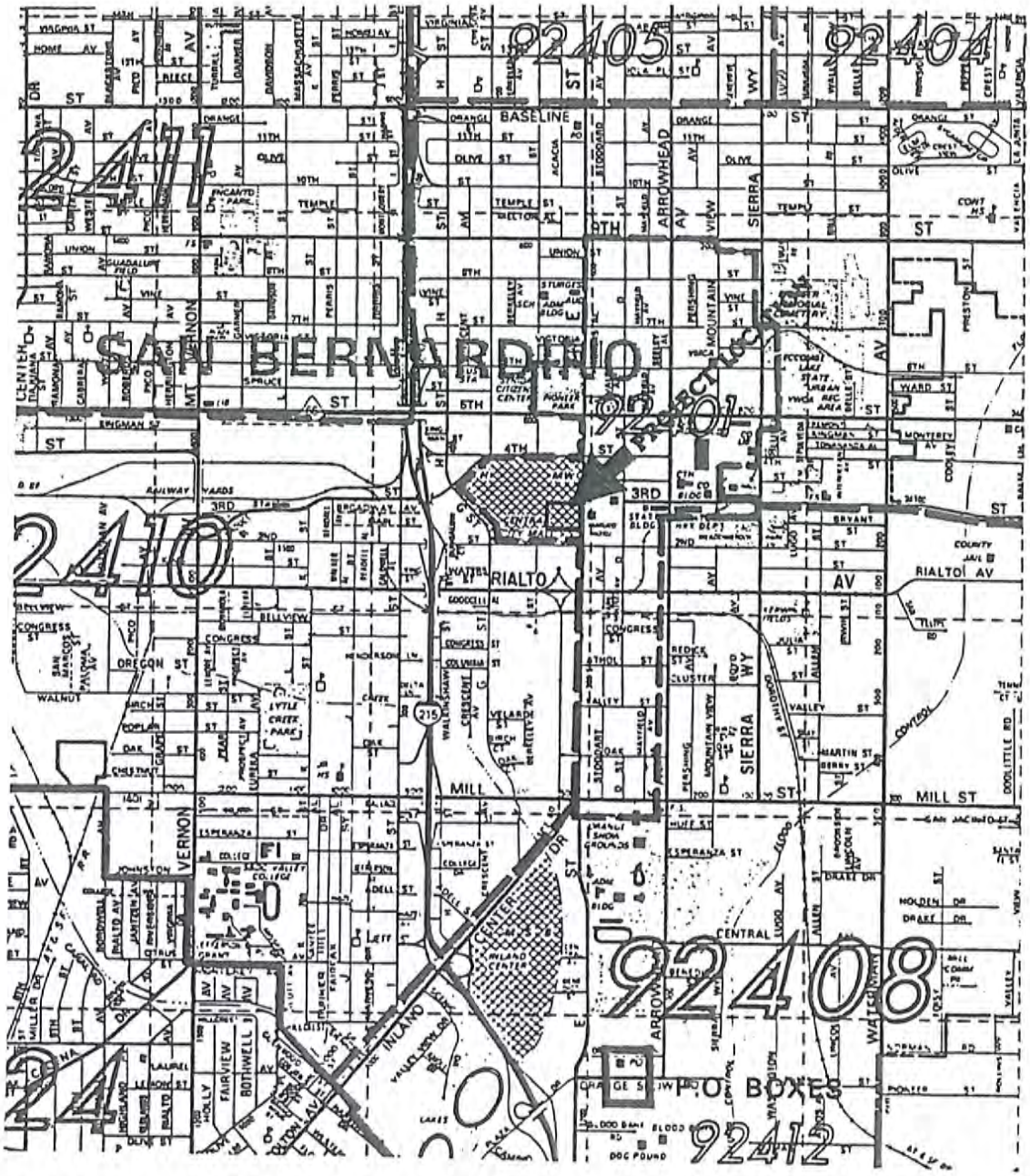

Source: 1990 Thomas Guide for San Bernardino and Riverside Counties

FIGURE 1 - LOCATION MAP
(SCALE 1 INCH = 1/2 MILE)

HARRIS DEPARTMENT STORE
300 NORTH E STREET
SAN BERNARDINO, CALIFORNIA
LAW/CRANDALL PROJECT NO. 331-29315-01

NORTH

LAW/CRANDALL, Inc.
LOS ALAMITOS, CALIFORNIA
GEOTECHNICAL, ENVIRONMENTAL & CONSTRUCTION MATERIALS CONSULTANTS

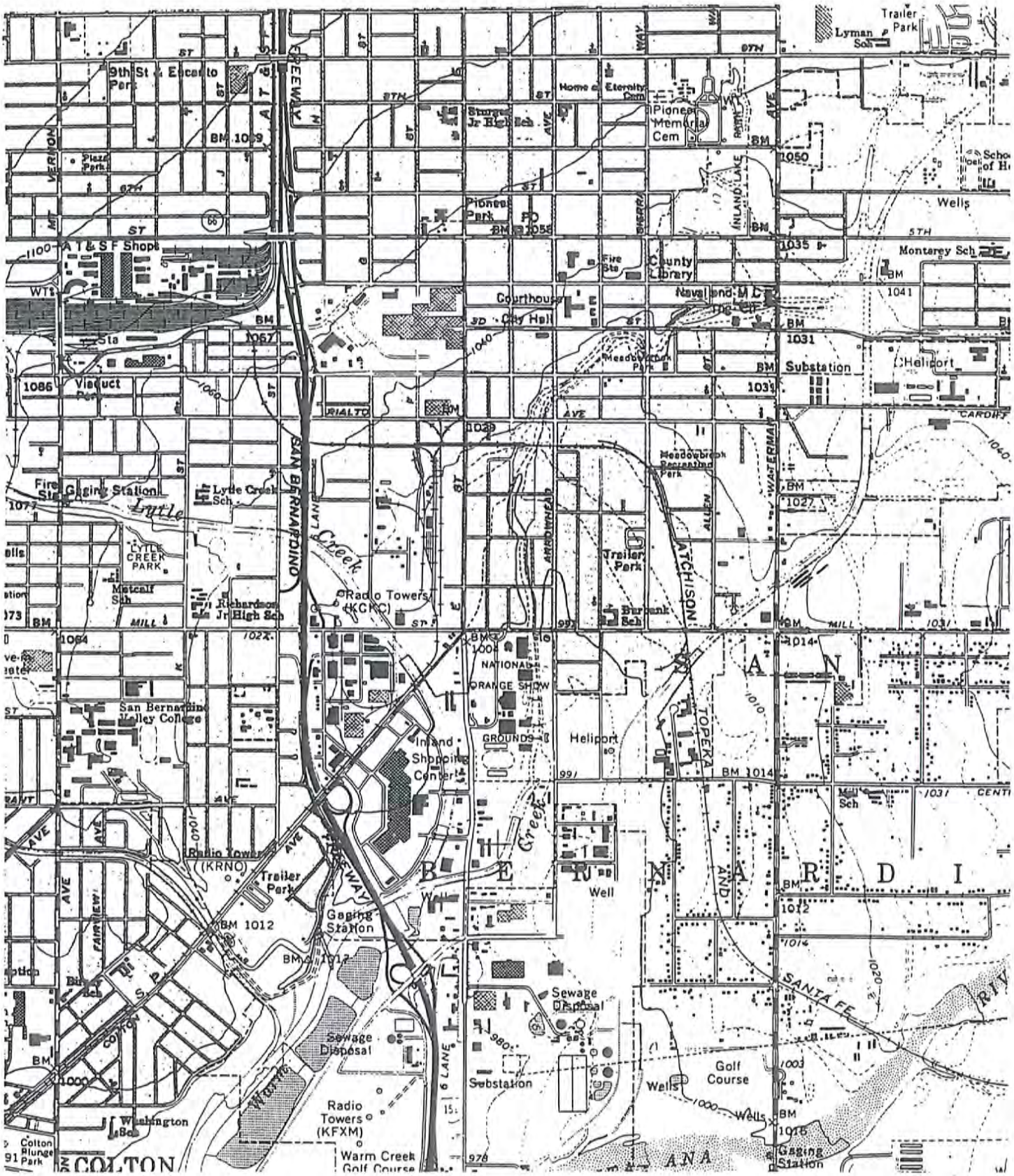
Trailer Park
Lyman Sch
9th St & Escalto Park
Home of Eternity Cem
Pioneer Memorial Cem
Sturges Jr High Sch
Piazza Park
Pioneer Park
Wells
A T & S F Shops
County Library
Courthouse
City Hall
Naval and M C Rec Ctr
Monterey Sch
Substation
Heliport
Viaduct Park
Meadowbrook Park
Meadowbrook Recreation Park
Fire Sta
Gaging Station
Lyle Creek Sch
Little Creek
LYTLE CREEK PARK
Metcalf Sch
Richardson Jr High Sch
Radio Towers (KCKC)
Trailer Park
Burbank Sch
SAN BERNARDINO
ATCHISON TOPEKA AND SANTA FE
NATIONAL ORANGE SHOW GROUNDS
San Bernardino Valley College
Inland Shopping Center
Heliport
Radio Tower (KRNO)
Trailer Park
Gaging Station
Well
Sewage Disposal
Substation
Golf Course
Radio Towers (KFXM)
Warm Creek Golf Course
Washington Sch
Colton Plunge Park
COLTON
SANTA FE
BERNARDINO
Mill Sch

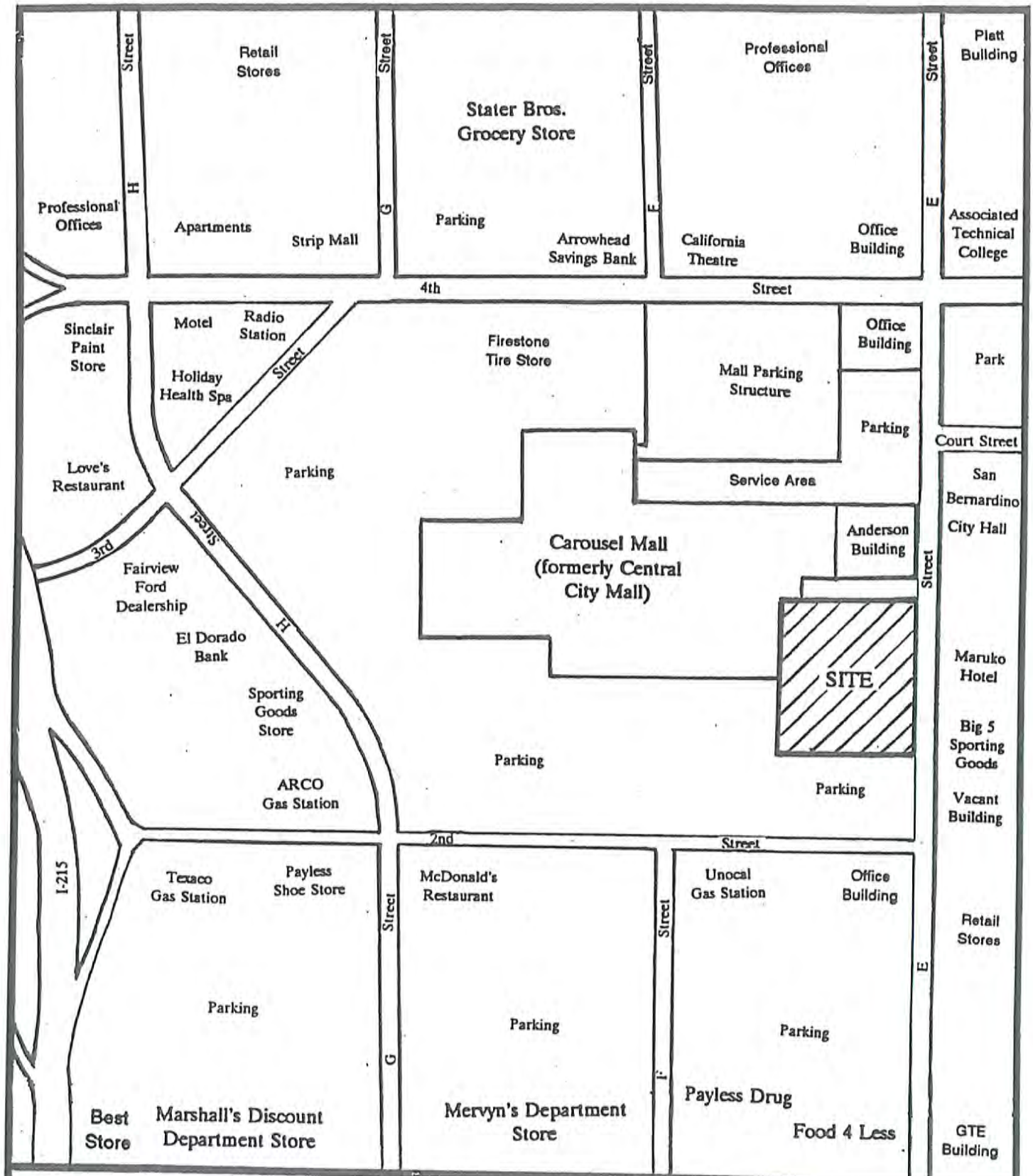

FIGURE 3 - SITE VICINITY SKETCH
(NOT TO SCALE)

HARRIS DEPARTMENT STORE
300 NORTH E STREET
SAN BERNARDINO, CALIFORNIA
LAW/CRANDALL PROJECT NO. 331-29315-01

NORTH

LAW/CRANDALL, Inc.
LOS ALAMITOS, CALIFORNIA
GEOTECHNICAL, ENVIRONMENTAL & CONSTRUCTION MATERIALS CONSULTANTS

Appendix A

Regulatory Lists

FINDS LIST
Harris Department Store

Facility Name	Address	Zip Code	Distance in Miles and Direction	Regulatory Office
Central City Mall	295 Central City Mall	92401	0.1 NW	RCRA
Railroad Storage Yard	570 W. Mill St.	92410	0.9 S	Superfund
Seccombe Lake State Recreation Area	7th between Sierra Way and Waterman Avenue	92410	0.9 NE	Superfund
Signal Oil Co.	173 S. G St.	92410	0.5 S	Superfund
Southwest Metal Co.	740 Congress St.	92410	0.5 S	Superfund
Al-More Battery Mfg. Co.	290 W. Mill St.	92408	0.9 SE	Superfund
Hanford Foundry Co.	119 S. Arrowhead Ave.	92408	0.5 SE	Superfund

EPA CERCLIS LIST
Harris Department Store

Facility Name	Address	Zip Code	Distance in Miles and Direction
Railroad Storage Yard	570 W. Mill St.	92410	0.9 S
Seccombe Lake State Recreation Area	7th between Sierra Way and Waterman Avenue	92410	0.9 NE
Signal Oil Co.	173 S. G St.	92410	0.5 S
Southwest Metal Co.	740 Congress St.	92410	0.5 S
Al-More Battery Mfg. Co.	290 W. Mill St.	92408	0.9 SE
Hanford Foundry Co.	119 S. Arrowhead Ave.	92408	0.5 SE
Trojan Plating Co. #1	268 S. Mountain View Ave.	92401	0.7 SE
Quality Plating Inc.	456 S. I St.	92410	0.9 SW

EPA RCRA NOTIFIER'S LIST
Harris Department Store

Facility Name	Address	Zip Code	Generator	Distance in Miles and Direction
Central City Mall	395 Central City Mall	92401	2	0.1 NW
Southwest Metal Co.	740 Congress St.	92410	1	0.5 S
1-Day Paint and Body Centers Inc.	288 S. E St.	92401	1	0.5 S
State of California Caltrans District 8	247 W. Third St.	92401	1	0.3 E
Inland Moving & Storage Co.	120 S. D St.	92401	T	0.4 SE
Le Mans Nissan	116 S. Stoddart	92401	2	0.4 SE
Pep Boys #08	147 S. E St.	92401	3	0.4 S
Polymer Industries Inc.	444 Athol Street	92401	1	0.5 S
Roser Harmon Motors	240 S. E St.	92401	1	0.5 S
Steves Machine	600 N. D St.	92401	3	0.4 NE
Sun Co. San Bernardino	399 N. D St.	92401	1	0.2 NE
Tune-Up Masters	171 S. E St.	92401	3	0.4 S
U-Haul Center of San Bernardino #1	110 S. D St.	92401	3	0.4 SE
XLNT Food Service	444 W. Rialto Ave.	92401	3	0.3 SE

EPA RCRA NOTIFIER'S LIST
Harris Department Store

Facility Name	Address	Zip Code	Generator	Distance in Miles and Direction
Best Cleaners	624 W. 4th St.	92410	1	0.2 NW
Firestone Store #27 FM	677 W. 4th St.	92410	3	0.2 NW
General Telephone of California	665 E Street	92410	3	0.4 N
Prestige Stations Inc.	702 W. Second St.	92410	1	0.2 SW
So. Calif. Gas Co./ San Bernardino Base	155 S. G St.	92410	2	0.4 SW

LEGEND:

Facilities listed with a "1" in the generator column generate at least 1,000 kilograms per month (kg/mo) of non-acutely hazardous waste or 1 kg/mo of acutely hazardous waste. Facilities listed with a "2" in the generator column generate at least 100 kg/mo but less than 1,000 kg/mo of non-acutely hazardous waste. Facilities listed with a "3" in the generator column generate less than 100 kg/mo of non-acutely hazardous waste.

Facilities listed with a "T" in the generator column indicate they are a transporter of hazardous waste.

ERNS LIST
Harris Department Store

Facility Name	Spill Location	Spill Date	Distance in Miles and Direction
Parks & Recreation	300 N. D St.	5/24/90	0.2 E
AT & T	455 2nd St.	12/5/90	0.2 S
San Bernardino Health Service	385 N. Arrowhead Ave.	12/19/87	0.3 E

CALFID LIST
Harris Department Store

Facility Name	Address	Zip Code	Distance in Miles and Direction	Regulatory Office
Railroad Storage Yard	570 W. Mill St.	92410	0.9 S	ASPNF CERNF
Seccombe Lake State Recreation Prep	7th between Sierra Way and Waterman Avenue	92410	0.9 NE	ASPIS CERNF
Signal Oil Co.	173 S. G St.	92410	0.5 S	ASPNF CERNF
Southwest Metal Co.	740 Congress St.	92410	0.5 S	ASPIS CERCL
Al-More Battery Mfg. Co.	290 W. Mill St.	92408	0.9 SE	ASPNF CERNF
Hanford Foundry Co.	119 S. Arrowhead Ave.	92408	0.5 SE	ASPIS CERCL
Trojan Plating Co. #1	268 S. Mountain View Ave.	92410	0.7 SE	ASPIS CERCL
State of California Caltrans District 8	247 W. Third St.	92410	0.3 E	LUST
U-Haul Center of San Bernardino #1	110 S. D St.	92401	0.4 SE	LUST
Wilshire Oil Co.	488 Mill St.	92410	0.9 S	ASPNF
R.L. Burns Corp.	341 W. 2nd St.	92401	0.3 SE	ASPNF

CALFID LIST
Harris Department Store

Facility Name	Address	Zip Code	Distance in Miles and Direction	Regulatory Office
Robert M. Bryce Industries #1	141 S. E St.	92401	0.3 S	ASPNF
Kelite Corp.	381 W. 8th St.	92410	0.7 N	ASPNF
Herz Paving Co.	234 S. E St.	92401	0.5 S	ASPNF
Wennermark Co.	481 Church St.	92401	0.3 N	ASPNF
Mid-American Oil Company	255 N. D St.	92401	0.2 SE	ASPNF
Schaff Leather Co.	408 F St.	92401	0.2 NW	ASPNF
Max Sidler	158 S. E St.	92401	0.4 S	ASPNF
Phil L. Reasoner	239 S. E St.	92401	0.5 S	ASPNF
San Bernardino Sheet Metal Works	649 2nd St.	92401	0.3 SW	ASPNF
Fred G. Walter and Son	170 S. E St.	92401	0.3 S	ASPNF
Champion Co.	599 2nd St.	92401	0.3 SW	ASPNF
Aerojet General Corp #2	634 N. D St.	92401	0.5 NE	ASPNF
Honeywell Inc.	515 N. Arrowhead Ave.	92401	0.4 NE	ASPNF
Jack's Disposal Service	380 W. Oak St.	92401	0.8 S	ASPNF
Larsen Dye Works	407 S. E St.	92401	0.8 S	ASPNF

Facility Name	Address	Zip Code	Distance in Miles and Direction	Regulatory Office
Orkin Exterminating Co. of California #1	395 W. 6th St.	92401	0.4 N	ASPNF
Dewey Pest Control	443 W. 8th St.	92401	0.6 N	ASPNF
Mobil Station (Dismantled)	415 W. 5th St.	92401	0.3 NE	LUST
Viking Tire	747 W. Rialto Ave.	92410	0.4 SW	LUST
J.C. Penney #1196-5	166 Central City Mall	92410	0.1 NW	HWIS
Inland Beverage Co.	223 S. G St.	92410	0.5 SW	LUST
Jack Brockman	807 S. J St.	92410	1.0 SW	ASPNF
Valvoline Oil Co.	278 F St.	92410	0.4 S	ASPNF
Infra Insulation Mfg. Co.	123 S. F St.	92410	0.3 S	ASPNF
James W. Van Leuven	120 S. G St.	92410	0.4 SW	ASPNF
Webb Products Company	216 S. G St.	92410	0.5 SW	ASPNF
Custom Chemical & Supply	120 N. F St.	92410	0.2 SW	ASPNF
Allen Products Co.	1069 W. 3rd St.	92410	0.7 W	ASPNF
Hunt and Robertson	572 Mill St.	92410	0.9 S	ASPNF
Richfield Oil Corp.	777 Rialto Ave.	92410	0.4 SW	ASPNF

Facility Name	Address	Zip Code	Distance in Miles and Direction	Regulatory Office
Merit Oil Co. #2	796 W. 2nd St.	92410	0.5 NW	ASPNF
Tandy Leather Co.	102 N. F St.	92410	0.3 S	ASPNF
Miller's Steel	174 S. G St.	92410	0.4 SW	ASPNF
S and L Electro Plating Works	325 G Street	92410	0.7 S	ASPNF
Valley Engineering Co.	757 Columbia St.	92410	0.5 SW	ASPNF
A&A Custom Plating	679 W. Court	92410	0.1 NW	ASPIS
West & Younger Plating #2	321 & 325 N. G St.	92410	0.3 W	ASPNF
Quality Plating Inc.	343 S. I St.	92410	0.8 SW	ASPIS CERCL
Hunt & Van Slyke	572 Court Ct.	92410	0.1 NW	ASPNF
Auto Service Repair	600 W. Rialto Ave.	92410	0.3 SW	ASPIS
San Bernardino Iron & Metal Co.	144 S. G St.	92410	0.4 SW	ASPNF
Chimera Oil Co. Inc.	708 W. Mill St.	92410	0.9 S	ASPNF
Best Maintenance Supply	534 7th St.	92410	0.5 N	ASPNF
Nadeau Termite Control	964 Congress St.	92410	0.6 SW	ASPNF

Facility Name	Address	Zip Code	Distance in Miles and Direction	Regulatory Office
Court and G Auto Laundry	365 G Street	92410	0.4 W	ASPNF
Allen and Sons Iron Works	368 3rd St.	92410	0.9 E	ASPNF
Santa Fe Rail Yard	470 N. L St.	92410	0.8 NW	LUST
San Bernardino Oil Co.	Rialto & E St.	92411	0.3 S	ASPNF
Brim and Dunn	196 S. Arrowhead Ave.	92408	0.5 SE	ASPNF
Germain Paper Co.	460 S. Arrowhead Ave.	92408	0.9 SE	ASPNF
Kazarian Mfg. Co.	287 S. Arrowhead Ave.	92408	0.7 SE	ASPNF
Fredericks-Hansen Co. #2	250 Rialto Ave.	92408	0.4 SE	ASPNF
Halsey Machine and Mfg. Co. #1	133 Arrowhead Ave.	92408	0.5 SE	ASPNF
San Bernardino Steel & Machine	115 Rialto Ave.	92408	0.6 SE	ASPNF
Bugsy Sturtevant #3	442 S. Sierra Way	92408	1.0 SE	ASPNF
Armored Transport of California, Inc.	372 S. Arrowhead Ave.	92408	0.8 SE	LUST
San Bernardino Fire Station #10	502 S. Arrowhead Ave.	92408	1.0 SE	LUST

LEGEND:

ASPIS	-	Abandoned Sites Program Information System
ASPNF	-	ASPIS "No Further Action"
CERCL	-	US EPA CERCLA Sites
CERNF	-	CERCLA "No Further Action"
HWIS	-	Hazardous Waste Information Systems
LUST	-	State Water Resources Control Board Leaking Underground Storage Tanks.

CORTESE LIST
Harris Department Store

Facility Name	Address	Distance in Miles and Direction	Regulatory Office
State of California Caltrans District 8	247 W. Third St.	0.3 E	WRCB
U-Haul Center of San Bernardino #1	110 S. D St.	0.4 SE	WRCB
Mobil Station (Dismantled)	415 W. 5th St.	0.3 NE	WRCB
Viking Tire	747 W. Rialto Ave.	0.4 SW	WRCB
Inland Beverage Co.	223 S. G St.	0.5 SW	WRCB

LEGEND:

WRCB - Water Resources Control Board

ASPIS LISTING
Harris Department Store

Facility Name	Address	Status Code	Distance in Miles and Direction
Railroad Storage Yard	570 W. Mill St.	NFA	0.9 S
Seccombe Lake State Recreation Area	7th between Sierra Way and Waterman Avenue	Site Inspection	0.9 NE
Signal Oil Co.	173 S. G St.	NFA	0.5 S
Southwest Metal Co.	740 Congress St.	Pending Status	0.5 S
Al-More Battery Mfg. Co.	290 W. Mill St.	NFA	0.9 SE
Hanford Foundry Co.	119 S. Arrowhead Ave.	NFA	0.5 SE
Trojan Plating Co. #1	268 S. Mountain Ave.	Site Inspection	0.7 SE
Wilshire Oil Co.	488 Mill St.	NFA	0.9 S
R.L. Burns Corp.	341 W. 2nd St.	NFA	0.3 SE
Robert M. Bryce Industries #1	141 S. E St.	NFA	0.3 S
Kelite Corp.	381 W. 8th St.	NFA	0.7 N
Hertz Paving Co.	234 S. E St.	NFA	0.5 S
Wennermark Co.	481 Church St.	NFA	0.3 N
Mid-American Oil Company	255 N. D St.	NFA	0.2 SE
Schaff Leather Co.	408 F St.	NFA	0.2 NW

Facility Name	Address	Status Code	Distance in Miles and Direction
Max Sidler	158 S. E St.	NFA	0.4 S
Phil L. Reasoner	239 S. E St.	NFA	0.5 S
San Bernardino Sheet Metal Works	649 2nd St.	NFA	0.3 SW
Fred G. Walter and Son	170 S. E St.	NFA	0.3 S
Champion Co.	599 2nd St.	NFA	0.3 SW
Aerojet General Corp. #2	634 N. D St.	NFA	0.5 NE
Honeywell Inc.	515 N. Arrowhead Ave.	NFA	0.4 NE
Jack's Disposal Service	380 W. Oak St.	NFA	0.8 S
Larsen Dye Works	407 S. E St.	NFA	0.8 S
Orkin Exterminating Co. of California #1	395 W. 6th St.	NFA	0.4 N
Dewey Pest Control	443 W. 8th St.	NFA	0.6 N
Jack Brockman	807 S. J St.	NFA	1.0 SW
Valvoline Oil Co.	278 F St.	NFA	0.4 S
Infra Insulation Mfg. Co.	123 S. F St.	NFA	0.3 S
James W. Van Leuven	120 S. G St.	NFA	0.4 SW
Webb Products Company	216 S. G St.	NFA	0.5 SW

Facility Name	Address	Status Code	Distance in Miles and Direction
Custom Chemical & Supply	120 N. F St.	NFA	0.2 SW
Allen Products Co.	1069 W. 3rd St.	NFA	0.7 W
Hunt and Robertson	572 Mill St.	NFA	0.9 S
Richfield Oil Corp.	777 Rialto Ave.	NFA	0.4 SW
Merit Oil Co. #2	796 W. 2nd St.	NFA	0.5 NW
Tandy Leather Co.	102 N. F St.	NFA	0.3 S
Miller's Steel	174 S. G St.	NFA	0.4 SW
S and L Electro Plating Works	325 G Street	NFA	0.7 S
Valley Engineering Co.	757 Columbia St.	NFA	0.5 SW
A & A Custom Plating	679 W. Court	UNR	0.1 NW
West & Younger Plating #2	321 & 325 N. G Street	NFA	0.3 W
Quality Plating Inc.	343 S. I St.	Site Inspection	0.8 SW
Hunt & Van Slyke	572 Court Ct.	NFA	0.1 NW
Auto Service Repair	600 W. Rialto Ave.	PAM	0.3 SW
San Bernardino Iron & Metal Co.	144 S. G St.	NFA	0.4 SW

Facility Name	Address	Status Code	Distance in Miles and Direction
Chimera Oil Co. Inc.	708 W. Mill St.	NFA	0.9 S
Best Maintenance Supply	534 7th St.	NFA	0.5 N
Nadeau Termite Control	964 Congress St.	NFA	0.6 SW
Court and G Auto Laundry	365 G Street	NFA	0.4 W
Allen and Sons Iron Works	368 3rd St.	NFA	0.9 E
San Bernardino Oil Co.	Rialto & E St.	NFA	0.3 S
Brim and Dunn	196 S. Arrowhead Ave.	NFA	0.5 SE
Germain Paper Co.	460 S. Arrowhead Ave.	NFA	0.9 SE
Kazarian Mfg. Co.	287 S. Arrowhead Ave.	NFA	0.7 SE
Fredericks-Hansen Co. #2	250 Rialto Ave.	NFA	0.4 SE
Halsey Machine and Mfg. Co. #1	133 Arrowhead Ave.	NFA	0.5 SE
San Bernardino Steel & Machine	115 Rialto Ave.	NFA	0.6 SE
Bugsy Sturtevant #3	442 S. Sierra Way	NFA	1.0 SE
Snyders Termite Control #3	553 4th St.	NFA	0.2 NW
Atchison, Topeka and Santa Fe	1170 W. 3rd St.	NFA	0.8 W

Facility Name	Address	Status Code	Distance in Miles and Direction
Brack's Plastic Laminating Rubber	788 N. Sierra Way	NFA	0.8 NE
Union Oil	H & Rialto Ave.	NFA	0.5 SW
Western Exterminating Co.	534 W. 7th St.	NFA	0.5 N

LEGEND:

NFA - No Further Action

PAM - Preliminary Assessment Required; Medium Priority

UNR - Unresolved Sites

REGIONAL WATER QUALITY CONTROL BOARD
LUST LIST
Harris Department Store

Facility Name	Address	Status Code	Distance in Miles and Direction
State of California Caltrans District 8	247 W. Third St.	S-5C	0.3 E
U-Haul Center of San Bernardino #1	110 S. D St.	S-5C	0.4 SE
Mobil Station (Dismantled)	415 W. 5th St.	G-5C	0.3 NE
Viking Tire	747 W. Rialto Ave.	S-3B	0.4 SW
Inland Beverage Co.	223 S. G St.	G-5R	0.5 SW
Southern California Gas Company	255 S. G St.	G-5C	0.5 SW
Chuby Chassis	275 S. G St.	S-3B	0.5 SW

LEGEND:

3B - Preliminary Site Assessment Workplan Submitted.

5C - Responsible party is in the process of installing additional monitoring wells and/or borings in order to fully define the lateral and vertical extent of contamination in soil and ground water and assess the hydrogeology of the area.

5R - A remediation plan has been submitted evaluating long term remediation options (or corrective actions).

331-29315-01

CWRCB LIST (REGISTERED UST LIST)
Harris Department Store

Facility Name	Address	Zip Code	Distance in Miles and Direction
Hanford Foundry Co.	119 S. Arrowhead Ave.	92408	0.5 SE
Pep Boys #08	147 S. E St.	92401	0.4 S
U-Haul Center of San Bernardino #1	110 S. D St.	92401	0.4 SE
XLNT Food Service	444 W. Rialto Ave.	92401	0.3 SE
Firestone Store #27 FM	677 W. 4th St.	92410	0.2 NW
Prestige Stations Inc.	702 W. Second St.	92410	0.2 SW
AT & T	455 2nd St.	92401	0.2 S
Union Oil Service Station #228	300 W. Third St.	92401	0.3 E
Montgomery Ward	144 Central City Mall	92401	0.1 NW
Prestige Stations Inc. #664	605 N. H St.	92401	0.5 NW
San Bernardino State Office Building	303 W. Third St.	92401	0.2 E
Water Department Yard	195 N. D Street	92401	0.2 SE
Towle Truck Line	112 N. Arrowhead Ave.	92401	0.4 SE
Robert Parker	496 D Street	92401	0.3 NE

CWRCB LIST (REGISTERED UST LIST)
Harris Department Store

Facility Name	Address	Zip Code	Distance in Miles and Direction
Bekins Moving & Storage	134 S. E Street	92401	0.4 S
Union Oil Service Station #696	187 N. F Street	92401	0.2 SW
A.C. Byers Trucking	767 Congress St.	92401	0.5 SW
Exxon Service Station	797 W. 2nd Street	92410	0.3 SW
INCO	296 W. 5th St.	92410	0.4 NE
Chevron U.S.A. Inc.	598 N. H St.	92410	0.5 NW
Southern California Gas Company	155 S. G St.	92410	0.5 SW
Miracle Mile Carwash	247 S. E St.	92408	0.5 S

Appendix B

Radon Testing Results

APPENDIX B
RADON TESTING RESULTS
LAW/CRANDALL, Inc. PROJECT NO. 331-29315-01
PAGE 1 OF 1

Analysis of Radon - 222 Concentration in Air

Site: Harris Department Store
300 North E Street
San Bernardino, California

Detector Canister No.	Location	Total Exposure Time	Radon Concentration pCi/l
5263	Basement - SE Corner	70.8 hours	0.9
5264	Basement - SW Corner	71.2 Hours	<0.5
5265	Basement - NW Corner	71.3 Hours	0.8
5266	Basement - NW Corner	71.3 Hours	4.1

APPENDIX C

SECONDARY CLIENT AGREEMENT

SECONDARY CLIENT AGREEMENT

This agreement between Harris' Department Stores ("Harris'") and Law/Crandall, Inc. ("Law") is being entered in consideration of $200, the promises and obligations herein and other good and valuable consideration, the adequacy of which is hereby acknowledged by the parties. At the express request of UBS Asset Management (New York), Inc. ("Client") and with full disclosure to and approval from same, Law through its subsidiaries, affiliates, branches, or divisions, as an independent consultant, agrees to provide Harris', its corporate successors and assigns, (collectively "Secondary Client") for its additional benefit and use, copies of certain final reports prepared for Client by Law. Secondary Client may rely on the contents of those reports as if those reports were expressly prepared for Secondary Client but only to the extent appropriate in light of any limitations placed on the scope, nature and type of Law's services as stated in Law's proposal and/or report and subject to these terms and conditions. The services provided have been performed for Client and our report may or may not be suitable for all purposes of Secondary Client.

STANDARD OF CARE AND WARRANTY. Law warrants that it has performed its services with that degree of skill and care ordinarily exercised by reputable members of the environmental, engineering, and scientific profession of Law in the same or similar locality. NO OTHER WARRANTY, EXPRESSED OR IMPLIED, IS MADE OR INTENDED.

PROFESSIONAL LIABILITY. Secondary Client along with Client, agrees to limit Law's aggregate liability to Client and Secondary Client due to any negligent professional acts, errors, omissions or breach of contract to one million dollars ($1,000,000). This limitation shall not apply to the extent prohibited by law.

DOCUMENTS. Secondary Client agrees that Law's report is intended for Client and Secondary Client's exclusive reliance and internal use, and is not for general distribution or publication. Without the prior consent of Law, any unauthorized use or further distribution by Secondary Client shall be at Secondary Client's and recipient's sole risk and without liability to Law.

CONFLICT OF INTEREST. By request and use of the referenced report, Secondary Client expressly agrees to waive all claims of existing or potential conflicts of interest that may now exist or hereafter arise by Law's providing the requested report and acknowledges Law's right to support Client, if requested, should any dispute arise between Client and Secondary Client.

Law/Crandall, Inc.

Signed: _____

Title: Principal Geologist

Date: February 28, 1995

Harris' Department Stores

Signed: _____

Title: Sr. V.P. Finance

Date: 4-14-95

APPENDIX D

BBL ENVIRONMENTAL RECORD SEARCH

BBL

ENVIRONMENTAL RECORD SEARCH

for the site

HARRIS' DEPARTMENT STORE

300 N E ST, SAN BERNARDINO

performed for

LAW / CRANDALL, INC.

02-27-1995

444 S Cedros Avenue Suite 200, Solana Beach CA 92075 Tel: 619 793-0641

INTRODUCTION

This document, prepared on the request of LAW / CRANDALL, INC., reports the findings of BBL's investigation of environmental concerns in the vicinity of 300 N E St, San Bernardino. It is divided in the following segments:

Map - showing the location of the identified sites relative to the subject site. A total of 181 separate sites were identified.

Topo Graphic Map - showing the surrounding area of the subject site.

Summary - listing the identified sites by street names.

Final Report - describing the sources investigated and the resulting findings:

Federal sources

National Priority List	1 site
CERCLIS	8 sites
Federal Facilities	no sites
Emergency Response Notification System	9 sites
Site Enforcement Tracking System	1 site
RCRA Violators List	1 site
Federal Enforcement Dockets	no sites

California State sources

Annual Work Plan	1 site
CALSITES	71 sites
Cortese	15 sites
Leaking Underground Storage Tanks	23 sites
Solid Waste Information System	no sites

Regional sources

Leaking Underground Storage Tanks - Regional	36 sites
Toxic Releases	3 sites
Toxic Pits	no sites
Solid Waste Assessment Test - Regional	1 site
Well Investigation Program	no sites

Operating permits

RCRA Generators	25 sites
RCRA - TSD Facilities	no sites
SARA Title III,section 313 (TRIS)	no sites
Nuclear Regulatory Commission Licensees	no sites
PCB Waste Handlers Database	no sites
Permit Compliance System (PCS)	no sites
AIRS Facility System (AFS)	no sites
Section Seven Tracking System	1 site
FIFRA/TSCA tracking system	no sites
Enforcement Docket System (DOCKET/CDETS)	no sites
C-Docket	no sites
Federal Facilities Information System (FFIS)	no sites
Chemicals In Commerce Information System	no sites
FINDS EPA Facility Index System	no sites
Hazardous Waste Information System	26 sites
Underground Storage Tanks	50 sites

02-28-1995

LAWL3452

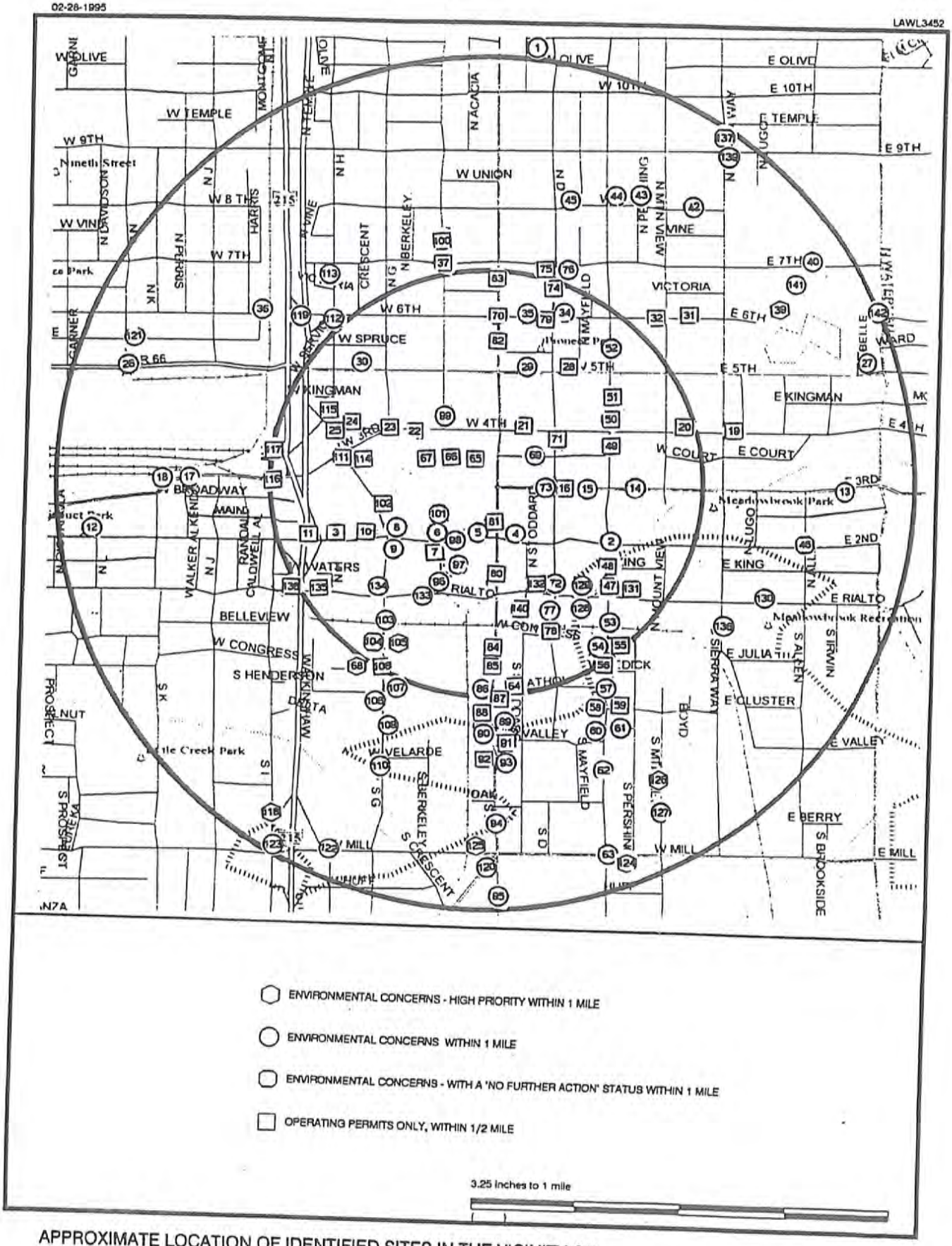

ENVIRONMENTAL CONCERNS - HIGH PRIORITY WITHIN 1 MILE

ENVIRONMENTAL CONCERNS WITHIN 1 MILE

ENVIRONMENTAL CONCERNS - WITH A 'NO FURTHER ACTION' STATUS WITHIN 1 MILE

OPERATING PERMITS ONLY, WITHIN 1/2 MILE

3.25 inches to 1 mile

APPROXIMATE LOCATION OF IDENTIFIED SITES IN THE VICINITY OF
300 N E ST, SAN BERNARDINO

1. SANTA FE RAIL YARD
10. SERVICE STATION
11. MOTOR CAR COMPANY
12. KAYO OIL COMPANY (ECONO)
13. U.S. ARMY TRAINING CENTER
14. CALTRANS AUTO POOL GARAGE
15. UNOCAL SERVICE STATION #2281
16. STATE OF CALIFORNIA
17. ALLEN PRODUCTS CO
18. ATCHISON, TOPEKA & SANTA FE RY
19. BIRD REFRIGERATION
2. TOWN GAS SITE 1 - SAN BERNARDI
20. SAN BERNARDINO COUNTY LIBRARY
21. SAN BERNARDINO CITY POLICE
22. BEST CLEANERS
23. FIRESTONE
24. AEROBACK MEDICAL GROUP INC
25. ERWIN SKADRON
26. SANTA FE RAILROAD
27. FARGO STATION
28. US POSTAL SERVICE
29. MOBIL S. STATION (DISMANTLED)
3. BLDG. 169
30. INCO
31. BLDG. 716 (HEATING FAC)
32. BLDG. 705
34. ORKIN EXTERMINATING CO OF SOUT
35. INLAND EMPIRE MILLING & MINING
36. UNKNOWN
37. BLDG 670 (AGE-SHOP)
39. SECCOMBE LAKE STATE REC AREA
4. AT&T
40. SECCOMBE LAKE PARK
42. SOUTHERN CALIFORNIA GAS CO.
43. INLAND BEVERAGE COMPANY
44. CHUBY CHASSIS
45. DEWEY PRODUCTS & PEST CONTROL
46. ROADWAY EXPRESS INC
47. TOWLE TRUCK LINE
48. TOWLE TRUCK LINE
49. OLD COUNTRY COURTHOUSE
5. CHAMPION CO
50. THE SUN CO
51. SAN BERNARDINO CO G I M S
52. HONEYWELL INC.
53. HANFORD FOUNDRIES
54. HALSEY MACHINE AND MFG CO. #1
55. GENRAL WELDING SUPPLY CO
56. GALLAHER BEAUTY & BARBER SUP.
57. BRIM AND DUNN
58. MORRISON HOPE, INC.
59. BURTRONICS BUSINESS SYSTEMS
6. SAN BERNARDINO SHEET METAL WOR
60. KAZARIAN MFG CO.
61. ARMORED TRANSPORT OF CA., INC.
62. GERMAIN PAPER CO
63. SAN BERNARDINO FIRE STN # 10
64. J.E.M.B. PROPERTIES
65. MONTGOMERY WARD
66. JC PENNEY #1198-5
67. CENTRAL CITY MALL
68. SOUTHWEST METAL CO
69. A&A CUSTOM PLATING
7. FAMILY CLEANERS
70. BLDG 620 BX SERVICE STATION
71. MOBIL OIL-PARKER, ROBERT
72. SAN BERNARDINO WATER DEPT
73. SUN GAS CO.
74. STEVES MACHINE
75. BUDGET CAR & TRUCK RENTAL
76. AEROJET GENERAL CORP. #2
77. U-HAUL CENTER OF CENTRAL CITY
78. INLAND MOVING & STORAGE CO
79. BLDG 620 BX SERVICE STATION
8. ARCO
80. LEMANS NISSAN INC
81. MJANIKO HOTEL
82. S B CTY SHERIFF EMPLYES BEN
83. GENERAL TELEPHONE OF CALIFORNI
84. BEKINS MOVING & STORAGE
85. PEP BOYS #08
86. SIDLER, MAX
87. TUNEUP MASTERS
88. JENCY PROP
89. HERZ PAVING CO.
9. TEXACO SERVICE STATION
90. REASONER, PHIL L
91. ROGER HARMON MOTORS, INC
92. MIRACLE MILE CARWASH
93. ONE DAY PAINT & BODY
94. LARSEN DYE WORKS
95. GOODYEAR TIRE CENTER
96. TANDY LEATHER CO
97. CUSTOM CHEMICAL & SUPPLY
98. UNOCAL SERVICE STATION #6968
99. SCHAFF LEATHER CO
100. QUALITY DAIRY
101. INFRA INSULATION MFG CO.
102. FAIRVIEW FORD
103. VAN LEUVEN JAMES W.
104. SOUTHERN CAL GAS CO
105. SIGNAL OIL CO
106. AZTEC UNIFORM & TOWEL RENTAL
107. WEBB PRODUCTS COMPANY
108. INLAND BEVERAGE COMPANY
109. CHUBY CHASSIS
110. S AND L ELECTO PLATING WORKS
111. BLDG. 186 WELL #3
112. CHEVRON SERVICE STATION
113. ARCO STATION #5082
114. BLDG. 186 WELL #3
115. CALIFORNIA DEPT. OF TRANSPO
116. BIG Z AUTO WORKS
117. HOLMES ICE & COLD STORAGE CO.
118. QUALITY PLATING INC
119. OFF RAMP
120. LA MESA SERVICE STATION #937
121. SANTA FE RAILROAD SHOP AREA
122. MOBIL SERVICE STATION #18-ARM
123. UNKNOWN
124. AL MORE BATTERY MFG CO
125. RAILROAD STORAGE YARD
126. TROJAN PLATING CO '1
127. SHEPARDSON LPROPERTY
128. TOWN GAS SITE 2 - SAN BERNARDI
129. TOWN GAS SITE 2 - SAN BERNARDI
130. UNOCAL SERVICE STATION #6968
131. CROWN PRINTERS
132. XLNT FOOD SERVICE
133. AUTO SERVICE REPAIR
134. VIKING TIRE
135. PACIFIC VAN & STORAGE
136. RENFROE, KENNY
137. PAULEY PETROLEUM
138. SAN BERNARDINO, CITY OF
139. UNK
140. LE MANS NISSAN
141. SECCOMBE LAKE STATE RECREATION
142. WHITE ROSE DAIRY

NOT PLOTTED LOCATIONS

BJORKLAND PLASTICS
BURNS, R. L. CORP
HOAK BROS PLATING
ALLEN AND SON IRON WORKS
ATCHISON,TOPEKA AND SANTA FE R
SNYDER'S TERMITE CONTROL #3
MERIT OIL CO #2
WESTERN EXTERMINATOR CO
KELITE CORP
DEWEY PEST CONTROL
WENNERMARK CO.
NADEAU TERMITE CONTROL
HUNT & VAN SLYKE
MID-AMERICAN OIL COMPANY
BRYCE ROBERT M INDUSTRIES #1
WALTER FRED G AND SON
VALVOLINE OIL CO.
WEST & YOUNGER PLATING #2
WEST & YOUNGER PLATING #1
SAN BERNARDINO IRON & MET CO.
SIGNAL OIL CO.
MILLER'S STEEL
COURT AND G AUTO LAUNDRY
UNION OIL
BRUNSWIG DRUG CO.
FONTANA MARBLE MFG.
RAILROAD STORAGE YARD
HUNT AND ROBERTSON
CHIMERA OIL CO INC.
JACK'S DISPOSAL SERVICE
SAN BERNARDINO OIL CO
SAN BERNARDINO STEEL & MACHINE
RICHFIELD OIL CORP
BRACK'S PLASTIC LAMINATING RUB
BUGGSY STURTEVANT #3
LUNDEEN,ERIC COATINGS

UNKNOWN LOCATIONS

SANTA FE RAILROAD
TRI-CITY AIRPORT

AREA LOCATIONS

NEWMARK GROUNDWATER CONTAMINAT
HUBBS CONSTRUCT CO

INDEX OF SITES LISTED BY MAP NUMBERS

01S/04W-10D00 S

LAWL3452

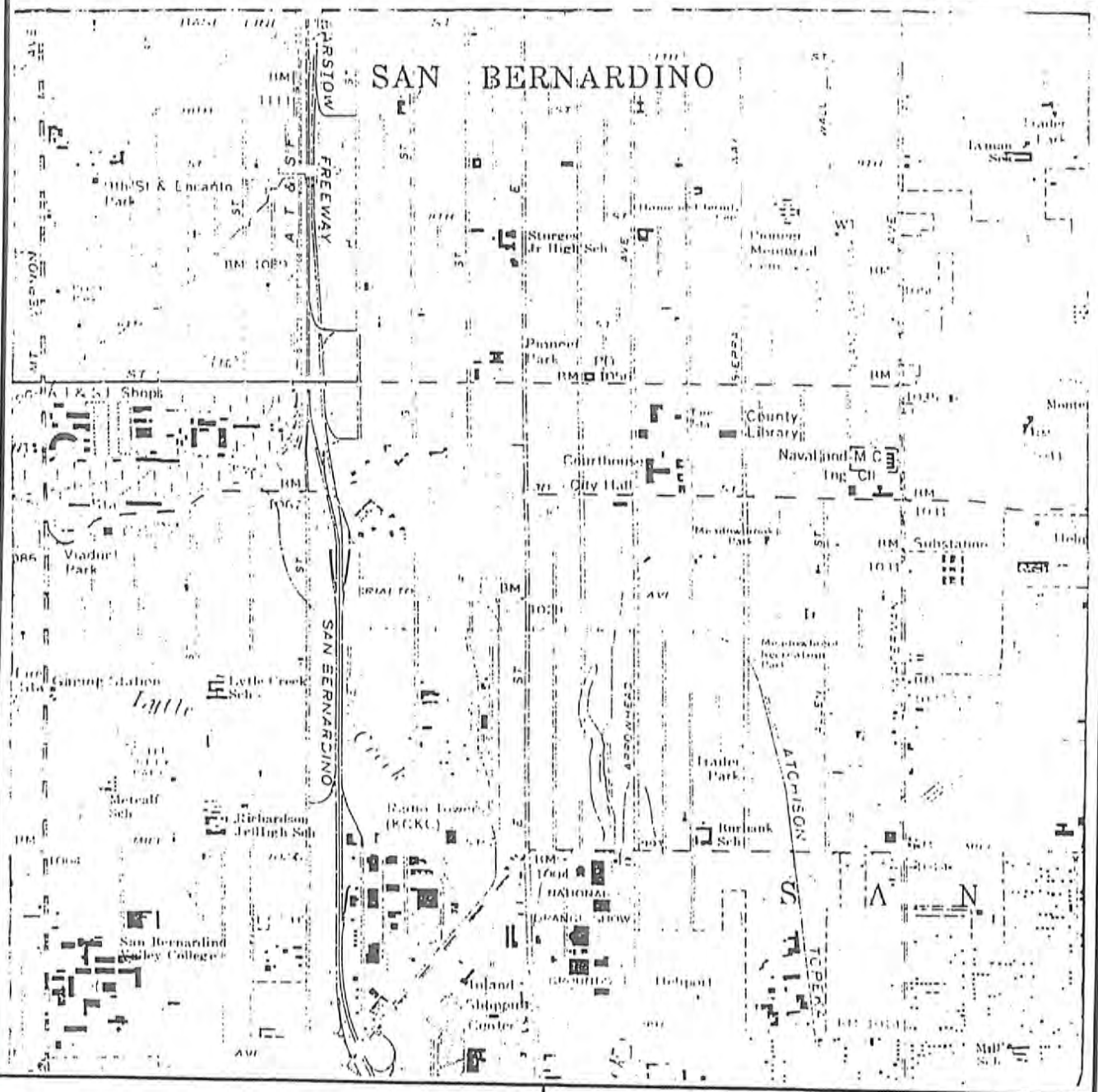

ROAD CLASIFICATIONS

Heavy Duty Road

Medium Duty Road

Light Duty Road

Unimproved Dirt Road

Source: USGS Topographic map 7.5 minute Series

2.6 Inches to 1 mile

TOPOGRAPHIC MAP OF THE VICINITY OF THE SUBJECT SITE LOCATED AT 300 N E ST, SAN BERNARDINO

ENVIRONMENTAL RECORDS SEARCH

SUMMARY

LISTED BY STREET

ENVIRONMENTAL RECORDS SEARCH FOR HARRIS' DEPARTMENT STORE 300 N E ST, SAN BERNARDINO	Page: 1 Job : LAWL3452 Date: 02-28-1995

ENVIRONMENTAL CONCERNS, WITHIN 1/4 MILE OF THE SUBJECT SITE

ADDRESS	CITY	MAP LOC	DIR	LOCATION	SOURCE	STATUS
247 W 3RD ST	SAN BERNARDINO	14	E	CALTRANS AUTO POOL GARAGE	CS	WCRBT
				CALTRANS AUTO POOL GARAGE	LR	5C
				CALTRANS AUTO POOL GARAGE	LR	5C
247 W 3RD ST, WEST	SAN BERNARDINO	14	E	CALTRANS AUTO POOL GARAGE	LT	5C
247 W 3RD ST	SAN BERNARDINO	14	E	CALTRANS FACILITY SERVICES	HW	
				CAL TRANS	HW	
				CA DEPT OF TRANS DIST 8	HW	
				CALTRANS DISTRICT 8	RN	
				CALTRANS FACILITY SERVICES	RN	
				AUTOMOTIVE VEH GAR.	UT	87&93
				AUTOMOTIVE VEH GAR.	UT	87&93
				AUTOMOTIVE VEH GAR.	UT	87&93
300 W 3RD ST	SAN BERNARDINO	15	E	UNOCAL SERVICE STATION #2281	LR	5C
				UNOCAL SERVICE STATION # 2281	LR	5C
				UNOCAL SERVICE STATION #2281	LT	5C
300 W 3RD ST, N/AN/AN/A	SAN BERNARDINO	15	E	UNION OIL SERVICE STATION #228	UT	87
300 W 3RD ST	SAN BERNARDINO	15	E	UNION OIL SERVICE STATION #228	UT	87&93
2ND & ARROWHEAD AVE	SAN BERNARDINO	2	SE	TOWN GAS SITE 1 - SAN BERNARDI	AS	PEAP
				TOWN GAS SITE 1 - SAN BERNARDI	AS	PEAP
415 W 5TH ST	SAN BERNARDINO	29	NE	MOBIL S. STATION (DISMANTLED)	CS	WCRBT
				LA MANCHA(FORMER MOBIL SS)	LR	5C
				LA MANCHA (FORMER MOBIL SS)	LR	5C
415 W 5TH ST, WEST	SAN BERNARDINO	29	NE	LA MANCHA (FORMER MOBIL SS)	LT	5C
455 W 2ND ST	SAN BERNARDINO	4	SE	AT&T	ER	
				AMERICAN TELEPHONE AND TELE	HW	
				TOLL BLDG.	UT	87&93
				TOLL BLDG.	UT	87&93
				PACIFIC BELL	RN	L
599 W 2ND ST	SAN BERNARDINO	5	SW	CHAMPION CO	AS	RED
849 W 2ND ST	SAN BERNARDINO	6	SW	SAN BERNARDINO SHEET METAL WOR	AS	RED
679 W COURT ST	SAN BERNARDINO	69	W	A&A CUSTOM PLATING	AS	SSR
195 N D ST	SAN BERNARDINO	72	SE	SAN BERNARDINO WATER DEPT	LR	3B
				SAN BERNARDINO MUN WATER DEPT	UT	87&93
399 N D ST	SAN BERNARDINO	73	NE	SUN GAS CO.	SE	
				SUN CO SAN BERNARDINO CAL#	HW	
				SUN CO SAN BERNARDINO CAL#	RN	L
110 S D ST	SAN BERNARDINO	77	SE	U-HAUL CENTER OF CENTRAL CITY	CS	WCRBT
				U-HAUL CLENTER OF CENTRAL VALL	LR	5C
				U-HAUL CENTER OF CENTRAL CITY	LT	5C
				U-HAUL CENTER OF CENTRAL CITY	LR	5C
				UHAUL CENTER OF SAN BERNARDINO	RN	
				UHAUL CENTER SAN BERNARDINO NO	RN	
				U-HAUL CENTER OF SAN BDNO	UT	87&93
702 W 2ND ST	SAN BERNARDINO	8	W	ARCO	ER	
				ARCO SERVICE STATION #6227	LR	5C
				ARCO PRODUCTS CO FAC 6227	HW	
				ARCO PRODUCTS #6227	HW	
				PRESTIGE STATIONS INC	RN	L
				ARCO PETROLEUM PR5OD #6227	UT	87&93
102 N F ST	SAN BERNARDINO	96	SW	TANDY LEATHER CO	AS	RED
120 N F ST	SAN BERNARDINO	97	SW	CUSTOM CHEMICAL & SUPPLY	AS	RED
187 N F ST	SAN BERNARDINO	98	SW	UNOCAL SERVICE STATION #6968	CS	WCRBT
				UNOCAL SERVICE STATION #6968	LR	5C
				SERVICE STATION #6968	HW	
				UNION OIL SERVICE STATION #696	UT	87&93
408 N F ST	SAN BERNARDINO	99	NW	SCHAFF LEATHER CO	AS	RED
123 S F ST	SAN BERNARDINO	101	SW	INFRA INSULATION MFG CO.	AS	RED

ADDRESS	CITY	MAP LOC	DIR	LOCATION	SOURCE	STATUS
RIALTO AVE BTWN D & ARROWHEAD	SAN BERNARDINO	128	SE	TOWN GAS SITE 2 - SAN BERNARDI	AS	PEAP
600 W RIALTO AVE	SAN BERNARDINO	133	SW	AUTO SERVICE REPAIR	AS	PEARM
341 W 2ND ST	SAN BERNARDINO		SE	BURNS, R. L. CORP	AS	NFA
368 W 3RD ST	SAN BERNARDINO		E	ALLEN AND SON IRON WORKS	AS	NFA
556 W 4TH ST	SAN BERNARDINO		NW	SNYDER'S TERMITE CONTROL #3	AS	NFA
481 CHURCH ST	SAN BERNARDINO		N	WENNERMARK CO.	AS	NFA
572 W COURT ST	SAN BERNARDINO		NW	HUNT & VAN SLYKE	AS	NFA
255 N D ST	SAN BERNARDINO		SE	MID-AMERICAN OIL COMPANY	AS	NFA
278 F ST	SAN BERNARDINO		W	VALVOLINE OIL CO.	AS	NFA
321 N G ST	SAN BERNARDINO		W	WEST & YOUNGER PLATING #2	AS	NFA
325 N G ST	SAN BERNARDINO		W	WEST & YOUNGER PLATING #1	AS	NFA
RIALTO & E ST	SAN BERNARDINO		S	SAN BERNARDINO OIL CO	AS	NFA

ENVIRONMENTAL CONCERNS, WITHIN 1/4 - 1/2 MILE OF THE SUBJECT SITE

796 W 5TH ST	SAN BERNARDINO	30	NW	INCO	LR	5C
				INCO	LT	5C
				INCO	UT	87&93
395 W 6TH ST	SAN BERNARDINO	34	N	ORKIN EXTERMINATING CO OF SOUT	AS	RED
432 W 6TH ST	SAN BERNARDINO	35	N	INLAND EMPIRE MILLING & MINING	AS	RED
515 N ARROWHEAD AVE	SAN BERNARDINO	52	NE	HONEYWELL INC.	AS	RED
119 S ARROWHEAD AVE	SAN BERNARDINO	53	SE	HANFORD FOUNDRIES	AS	PEARH
				HANFORD FOUNDRY COMPANY	UT	87
133 S ARROWHEAD AVE	SAN BERNARDINO	54	SE	HALSEY MACHINE AND MFG CO. #1	AS	RED
196 S ARROWHEAD AVE	SAN BERNARDINO	57	SE	BRIM AND DUNN	AS	RED
205 S ARROWHEAD AVE	SAN BERNARDINO	58	SE	MORRISON HOPE, INC.	LT	9
				MORRISON HOPE ROOFING CO	RN	
				MORRISON HOPE INC	UT	93
740 W CONGRESS ST	SAN BERNARDINO	68	SW	SOUTHWEST METAL CO	CC	
				SOUTHWEST METAL COMPANY	AS	EPA
				SOUTHWEST METAL CO	RV	
				SOUTHWEST METAL CO	RN	L
634 N D ST	SAN BERNARDINO	76	N	AEROJET GENERAL CORP. #2	AS	RED
158 S E ST	SAN BERNARDINO	88	S	SIDLER, MAX	AS	RED
234 S E ST	SAN BERNARDINO	89	S	HERZ PAVING CO.	AS	RED
797 W 2ND ST	SAN BERNARDINO	9	W	TEXACO SERVICE STATION	LR	3A
				TEXACO SERVICE STATION	LT	3A
				EXXON SERVICE STA #7-0882	UT	87&93
239 S E ST	SAN BERNARDINO	90	S	REASONER, PHIL L	AS	RED
774 S E ST	SAN BERNARDINO	95	W	GOODYEAR TIRE CENTER	LR	5C
120 S G ST	SAN BERNARDINO	103	SW	VAN LEUVEN JAMES W.	AS	RED
155 S G ST	SAN BERNARDINO	104	SW	SOUTHERN CAL GAS CO	LR	9
				SOUTHERN CALIFORNIA GAS CO.	LT	9
				SO CA GAS CO SAN BERNARDINO BA	PE	
				SO CALIF GAS CO/SAN BERNARDINO	HW	
				SO CALIF GAS CO/SAN BERNARDINO	RN	S
				SOUTHERN CALIF GAS CO	UT	87&93
173 S G ST	SAN BERNARDINO	105	SW	SIGNAL OIL CO	CC	NFA
216 S G ST	SAN BERNARDINO	107	SW	WEBB PRODUCTS COMPANY	AS	RED
223 S G ST	SAN BERNARDINO	108	SW	INLAND BEVERAGE COMPANY	CS	WCRBT
223 S G ST, SOUTH	SAN BERNARDINO	108	SW	INLAND BEVERAGE COMPANY	LT	5R
598 N H ST	SAN BERNARDINO	112	NW	CHEVRON SERVICE STATION	LR	3A
				CHEVRON STATION #5687	UT	87&93
605 N H ST	SAN BERNARDINO	113	NW	ARCO STATION #5082	ER	

ADDRESS	CITY	MAP LOC	DIR	LOCATION	SOURCE	STATUS
605 N H ST, SERVICE STATION	SAN BERNARDINO	113	NW	ARCO STATION #5082	ER	
605 N H ST	SAN BERNARDINO	113	NW	ARCO - AM/PM MINIMARKET #5082	LR	5C
				ARCO - AM/PM MINIMARKET #5082	LT	5C
				ARCO PETROLEUM PROD #5082	UT	87&93
RIALTO AVE,BTWN D & ARROWHEAD	SAN BERNARDINO	129	SE	TOWN GAS SITE 2 - SAN BERNARDI	AS	PEAP
747 W RIALTO AVE	SAN BERNARDINO	134	SW	VIKING TIRE	CS	WCRBT
				VIKING TIRE	LR	3B
747 W RIALTO AVE, WEST	SAN BERNARDINO	134	SW	VIKING TIRE	LT	3B
747 W RIALTO AVE	SAN BERNARDINO	134	SW	VIKING TIRE	HW	
796 W 6TH ST	SAN BERNARDINO		NW	MERIT OIL CO #2	AS	NFA
534 W 7TH ST	SAN BERNARDINO		N	WESTERN EXTERMINATOR CO	AS	NFA
				BEST MAINTAINENCE SUPPLY	AS	NFA
141 S E ST	SAN BERNARDINO		S	BRYCE ROBERT M INDUSTRIES #1	AS	NFA
170 S E ST	SAN BERNARDINO		S	WALTER FRED G AND SON	AS	NFA
144 S G ST	SAN BERNARDINO		SW	SAN BERNARDINO IRON & MET CO.	AS	NFA
173 S G ST	SAN BERNARDINO		SW	SIGNAL OIL CO.	AS	NFA
174 S G ST	SAN BERNARDINO		SW	MILLER'S STEEL	AS	NFA
H & RIALTO AVE	SAN BERNARDINO		SW	UNION OIL	AS	NFA
777 W RIALTO AVE	SAN BERNARDINO		SW	RICHFIELD OIL CORP	AS	NFA

ENVIRONMENTAL CONCERNS, WITHIN 1/2 - 3/4 MILE OF THE SUBJECT SITE

1069 W 3RD ST	SAN BERNARDINO	17	W	ALLEN PRODUCTS CO	AS	RED
1170 W 3RD ST	SAN BERNARDINO	18	W	ATCHISON, TOPEKA & SANTA FE RY	LR	5C
				ATCHISON, TOPEKA & SANTA FE RY	LT	5C
255 E 5TH ST	SAN BERNARDINO	27	E	FARGO STATION	LT	3A
916 W 6TH ST	SAN BERNARDINO	36	NW	UNKNOWN	CS	WCRBT
				UNKNOWN	LR	3B
7TH ST, BTWN SIERRA & WATERMAN	SAN BERNARDINO	39	NE	SECCOMBE LAKE STATE REC AREA	CC	NFA
7TH ST	SAN BERNARDINO	39	NE	SECCOMBE LAKE PARK	LT	3A
155 W 8TH ST	SAN BERNARDINO	42	NE	SOUTHERN CALIFORNIA GAS CO.	LR	8
223 W 8TH ST	SAN BERNARDINO	43	NE	INLAND BEVERAGE COMPANY	LR	5R
275 W 8TH ST	SAN BERNARDINO	44	NE	CHUBY CHASSIS	LR	3B
381 W 8TH ST	SAN BERNARDINO	45	N	DEWEY PRODUCTS & PEST CONTROL	AS	RED
245 S ALLEN ST	SAN BERNARDINO	46	SE	ROADWAY EXPRESS INC	LR	9
267 S ARROWHEAD AVE	SAN BERNARDINO	60	SE	KAZARIAN MFG CO.	AS	RED
372 S ARROWHEAD AVE	SAN BERNARDINO	61	SE	ARMORED TRANSPORT OF CA., INC.	CS	WCRBT
				ARMORED TRANSPORT OF CA., INC.	LR	8
372 S ARROWHEAD AVE, SOUTH	SAN BERNARDINO	61	SE	ARMORED TRANSPORT OF CA., INC.	LT	8
460 S ARROWHEAD AVE	SAN BERNARDINO	62	S	GERMAIN PAPER CO	AS	RED
288 S E ST	SAN BERNARDINO	93	S	ONE DAY PAINT & BODY	LR	3A
407 S E ST	SAN BERNARDINO	94	S	LARSEN DYE WORKS	AS	RED
223 S G ST	SAN BERNARDINO	108	SW	INLAND BEVERAGE CO	LR	5R
275 S G ST	SAN BERNARDINO	109	SW	CHUBY CHASSIS	LR	3B
				CHUBY CHASSIS	LT	3B
325 S G ST	SAN BERNARDINO	110	SW	S AND L ELECTO PLATING WORKS	AS	RED
I-215 & 6TH ST	SAN BERNARDINO	119		OFF RAMP	ER	
268 S MTN VIEW AVE	SAN BERNARDINO	126	SE	TROJAN PLATING CO '1	CC	
				TROJAN PLATING CO. #1	AS	PEARH
328 S MTN VIEW AVE	SAN BERNARDINO	127	SE	SHEPARDSON LPROPERTY	LR	3A
				SHEPARDSON PROPERTY	LT	3A
187 RIALTO AVE	SAN BERNARDINO	130	E	UNOCAL SERVICE STATION #6968	LR	5C

ADDRESS	CITY	MAP LOC	DIR	LOCATION	SOURCE	STATUS
182 S SIERRA WAY	SAN BERNARDINO	138	SE	SAN BERNARDINO, CITY OF	LR	3A
WARREN & 7TH ST	SAN BERNARDINO	141	NE	SECCOMBE LAKE STATE RECREATION	AS	PEARL
939 W 2ND ST	SAN BERNARDINO		W	HOAK BROS PLATING	AS	NFA
381 W 8TH ST	SAN BERNARDINO		N	KELITE CORP	AS	NFA
443 W 8TH ST	SAN BERNARDINO		N	DEWEY PEST CONTROL	AS	NFA
964 W CONGRESS ST	SAN BERNARDINO		SW	NADEAU TERMITE CONTROL	AS	NFA
365 S G ST	SAN BERNARDINO		SW	COURT AND G AUTO LAUNDRY	AS	NFA
360 W OAK ST	SAN BERNARDINO		S	JACK'S DISPOSAL SERVICE	AS	NFA
788 N SIERRA WAY	SAN BERNARDINO		NE	BRACK'S PLASTIC LAMINATING RUB	AS	NFA

ENVIRONMENTAL CONCERNS, WITHIN 3/4 - 1 MILE OF THE SUBJECT SITE

416 W 11TH ST	SAN BERNARDINO	1	N	SANTA FE RAIL YARD	LR	3B
1169 W 2ND ST	SAN BERNARDINO	12	W	KAYO OIL COMPANY (ECONO)	CS	WCRBT
				KAYO OIL COMPANY (ECONO)	LR	7
1169 W 2ND ST, WEST	SAN BERNARDINO	12	W	KAYO OIL COMPANY (ECONO)	LT	7
296 E 3RD ST	SAN BERNARDINO	13	E	U.S. ARMY TRAINING CENTER	NT	3A
1170 W 3RD ST	SAN BERNARDINO	18	W	ATCHISON, TOPEKA & SANTA FE	NT	5
5TH & L ST	SAN BERNARDINO	26	W	SANTA FE RAILROAD	ER	
				SANTA FE RAILROAD	ER	
255 E 5TH ST	SAN BERNARDINO	27	E	FARGO STATION	LR	3A
200 E 7TH ST	SAN BERNARDINO	40	NE	SECCOMBE LAKE PARK	LR	3A
502 S ARROWHEAD AVE	SAN BERNARDINO	63	S	SAN BERNARDINO FIRE STN # 10	CS	WCRBT
				SAN BERNARDINO FIRE STN #10	LR	9
502 S ARROWHEAD AVE, SOUTH	SAN BERNARDINO	63	S	SAN BERNARDINO FIRE STN #10	LT	9
456 S I ST	SAN BERNARDINO	118	SW	QUALITY PLATING INC	CC	
				QUALITY PLATING INC.	AS	PEARM
				QUALITY PLATING INC.	CS	DHS1
501 INLAND CENTER DR	SAN BERNARDINO	120	S	LA MESA SERVICE STATION #937	CS	WCRBT
				LA MESA SERVICE STATION #937	LR	5C
				P & M SERVICE STATION #937	LT	5C
470 N L ST	SAN BERNARDINO	121	W	SANTA FE RAILROAD SHOP AREA	ER	
				SANTA FE RAIL YARD	CS	WCRBT
				SANTA FE RR	ER	
				ATCHISON, TOPEKA & SANTA FE	NT	9
MILL & H ST	SAN BERNARDINO	122	SW	MOBIL SERVICE STATION #18-ARM	LR	5C
				MOBIL SERVICE STATION #18-ARM	LT	5C
MILL & I ST	SAN BERNARDINO	123	SW	UNKNOWN	ER	
290 W MILL ST	SAN BERNARDINO	124	S	AL MORE BATTERY MFG CO	CC	NFA
				AL-MORE BATTERY MFG CO	AS	RED
570 W MILL ST	SAN BERNARDINO	125	S	RAILROAD STORAGE YARD	CC	NFA
898 N SIERRA WAY	SAN BERNARDINO	137	NE	PAULEY PETROLEUM	LR	9
898 N SIERRA WAY, NORTH	SAN BERNARDINO	137	NE	PAULEY PETROLEUM	LT	9
SIERRA WAY & 9TH ST	SAN BERNARDINO	139	NE	UNK	ER	
897 N WATERMAN AVE	SAN BERNARDINO	142	NE	WHITE ROSE DAIRY	CS	WCRBT
				WHITE ROSE DAIRY	LR	9
				WHITE ROSE DAIRY	LT	9
908 W 10TH ST	SAN BERNARDINO		NW	BJORKLAND PLASTICS	AS	NFA
1170 W 3RD ST	SAN BERNARDINO		W	ATCHISON,TOPEKA AND SANTA FE R	AS	NFA
555 S H ST	SAN BERNARDINO		SW	BRUNSWIG DRUG CO.	AS	NFA
464 S I ST	SAN BERNARDINO		SW	FONTANA MARBLE MFG.	AS	NFA
570 W MILL ST	SAN BERNARDINO		S	RAILROAD STORAGE YARD	AS	NFA
572 W MILL ST	SAN BERNARDINO		S	HUNT AND ROBERTSON	AS	NFA

ADDRESS	CITY	MAP LOC	DIR	LOCATION	SOURCE	STATUS
				EDGINGTON OIL REFINERIES INC.	AS	NFA
708 W MILL ST	SAN BERNARDINO		S	CHIMERA OIL CO INC.	AS	NFA
115 RIALTO AVE	SAN BERNARDINO		E	SAN BERNARDINO STEEL & MACHINE	AS	NFA
442 S SIERRA WAY	SAN BERNARDINO		SE	BUGGSY STURTEVANT #3	AS	NFA
447 S SIERRA WAY	SAN BERNARDINO		SE	LUNDEEN,ERIC COATINGS	AS	NFA
MOUNT VERNON AVE	SAN BERNARDINO		W	SANTA FE RAILROAD	ER	

SITES WITH UNKNOWN OR NON-SPECIFIC LOCATION

WATERMAN AVE	SAN BERNARDINO			TRI-CITY AIRPORT	AS	NFA
BUNKER HILL GROUND WATER BASIN	SAN BERNARDINO			NEWMARK GROUNDWATER CONTAMINAT	CC	
				NEWMARK GROUNDWATER CONTAMINAT	NL	
BUNKER HILL GROUND WATER SUB-BASIN	SAN BERNARDINO			BUNKER HILL GROUNDWATER BASIN	BP	AWP
BUNKER HILL GROUND WATER BASIN	SAN BERNARDINO			NORTH SAN BERNARDINO AREA	CS	DHS5
W 7TH ST	SAN BERNARDINO			HUBBS CONSTRUCT CO	SR	5

OPERATING PERMITS SEARCH FOR HARRIS' DEPARTMENT STORE 300 N E ST, SAN BERNARDINO	Page: 6 Job : LAWL3452 Date: 02-28-1995

ADDRESS	CITY	MAP LOC	DIR	LOCATION	SOURCE	STATUS
OPERATING PERMITS ONLY, WITHIN 1/4 MILE OF THE SUBJECT SITE						
303 W 3RD ST	SAN BERNARDINO	16	E	STATE OF CALIFORNIA	UT	87&93
466 W 4TH ST	SAN BERNARDINO	21	NE	SAN BERNARDINO CITY POLICE	HW	
624 W 4TH ST	SAN BERNARDINO	22	NW	BEST CLEANERS	RN	L
677 W 4TH ST	SAN BERNARDINO	23	NW	FIRESTONE	HW	
				FIRESTONE STORE #27FM	RN	
				FIRESTONE STORES	UT	87&93
740 W 4TH ST	SAN BERNARDINO	24	W	AEROBACK MEDICAL GROUP INC	RN	S
390 W 5TH ST	SAN BERNARDINO	28	NE	US POSTAL SERVICE	HW	
154 N ARROWHEAD AVE	SAN BERNARDINO	48	SE	TOWLE TRUCK LINE	UT	87&93
351 N ARROWHEAD AVE	SAN BERNARDINO	49	E	OLD COUNTRY COURTHOUSE	UT	87&93
362 N ARROWHEAD AVE	SAN BERNARDINO	50	E	THE SUN CO	HW	
385 N ARROWHEAD AVE, 2ND FL	SAN BERNARDINO	51	E	SAN BERNARDINO CO G I M S	HW	
				SAN BERNARDINO COUNTY GIMS	RN	S
144 CENTRAL CITY MALL	SAN BERNARDINO	65		MONTGOMERY WARD	UT	87&93
166 CENTRAL CITY MALL	SAN BERNARDINO	66		JC PENNEY #1196-5	HW	
295 CENTRAL CITY MALL	SAN BERNARDINO	67		CENTRAL CITY MALL	HW	
				CENTRAL CITY MALL	RN	S
663 W 2ND ST	SAN BERNARDINO	7	SW	FAMILY CLEANERS	RN	S
496 D ST	SAN BERNARDINO	71	NE	MOBIL OIL-PARKER, ROBERT	UT	87&93
101 N E ST, N/AN/AN/A	SAN BERNARDINO	80	S	LEMANS NISSAN INC	UT	87&93
295 N E ST	SAN BERNARDINO	81	S	MJANIKO HOTEL	UT	93
555 N E ST	SAN BERNARDINO	82	N	S B CTY SHERIFF EMPLYES BEN	HW	
134 S E ST	SAN BERNARDINO	84	S	BEKINS MOVING & STORAGE	UT	87
292 N G ST	SAN BERNARDINO	102	W	FAIRVIEW FORD	HW	
				FAIRVIEW FORD SALES, INC.	UT	87
				FAIRVIEW FORD	RN	L
444 W RIALTO AVE	SAN BERNARDINO	132	S	XLNT FOOD SERVICE	HW	
				XLNT FOOD SERVICE	RN	
				VACANT	UT	87&93
116 S STODDARD AVE	SAN BERNARDINO	140	S	LE MANS NISSAN	RN	S
OPERATING PERMITS ONLY, WITHIN 1/4 - 1/2 MILE OF THE SUBJECT SITE						
895 W 2ND ST	SAN BERNARDINO	10	W	SERVICE STATION	UT	93
909 W 2ND ST	SAN BERNARDINO	11	W	MOTOR CAR COMPANY	UT	93
109 E 4TH ST	SAN BERNARDINO	19	E	BIRD REFRIGERATION	UT	93
104 W 4TH ST	SAN BERNARDINO	20	E	SAN BERNARDINO COUNTY LIBRARY	UT	87&93
798 W 4TH ST	SAN BERNARDINO	25	W	ERWIN SKADRON	HW	
2ND & H ST	SAN BERNARDINO	3		BLDG. 169	UT	87
				BLDG. 169	UT	93
7TH & F ST	SAN BERNARDINO	37	N	BLDG 670 (AGE-SHOP)	UT	93
7TH & F ST	SAN BERNARDINO	37	N	BLDG 670 (AGE-SHOP)	UT	87
112 N ARROWHEAD AVE	SAN BERNARDINO	47	SE	TOWLE TRUCK LINE	UT	87&93
175 S ARROWHEAD AVE	SAN BERNARDINO	55	SE	GENRAL WELDING SUPPLY CO	UT	93
190 S ARROWHEAD AVE	SAN BERNARDINO	56	SE	GALLAHER BEAUTY & BARBER SUP.	UT	87&93
216 S ARROWHEAD AVE	SAN BERNARDINO	59	SE	BURTRONICS BUSINESS SYSTEMS	RN	
444 ATHOL ST	SAN BERNARDINO	64	S	J.E.M.B. PROPERTIES	HW	
				POLYMER INDUSTRIES INC	HW	
				POLYMER INDUSTRIES INC	RN	L
				ZIMMERMAN PROPERTIES	UT	93

ADDRESS	CITY	MAP LOC	DIR	LOCATION	SOURCE	STATUS
D & 6TH ST	SAN BERNARDINO	70	N	BLDG 620 BX SERVICE STATION	UT	93
600 N D ST	SAN BERNARDINO	74	N	STEVES MACHINE	RN	
601 N D ST	SAN BERNARDINO	75	N	BUDGET CAR & TRUCK RENTAL	UT	87&93
120 S D ST	SAN BERNARDINO	78	SE	INLAND MOVING & STORAGE CO	RN	T
				INLAND MOVING & STORAGE CO.	UT	87&93
D ST & 6TH ST	SAN BERNARDINO	79	N	BLDG 620 BX SERVICE STATION	UT	87
665 N E ST	SAN BERNARDINO	83	N	GENERAL TELEPHONE OF CALIFORNI	RN	
147 S E ST	SAN BERNARDINO	85	S	PEP BOYS #08	HW	
				PEP BOYS #08	RN	
				PEP BOYS-SAN BERNARDINO #6	UT	87&93
171 S E ST	SAN BERNARDINO	87	S	TUNEUP MASTERS	RN	
231 S E ST	SAN BERNARDINO	88	S	JENCY PROP	HW	
240 S E ST	SAN BERNARDINO	91	S	ROGER HARMON MOTORS, INC	HW	
				ROGER HARMON MOTORS	HW	
				ROGER HARMON MOTORS, INC	RN	L
				HARMON, ROGER	UT	87&93
247 S E ST	SAN BERNARDINO	92	S	MIRACLE MILE CARWASH	UT	87&93
893 N F ST	SAN BERNARDINO	100	N	QUALITY DAIRY	UT	87
188 S G ST	SAN BERNARDINO	108	SW	AZTEC UNIFORM & TOWEL RENTAL	UT	87&93
H & 3RD ST	SAN BERNARDINO	111	W	BLDG. 188 WELL #3	UT	93
H ST & 3RD ST	SAN BERNARDINO	114	W	BLDG. 188 WELL #3	UT	87
H ST & 4TH, STREET ON RAMP	SAN BERNARDINO	115	W	CALIFORNIA DEPT. OF TRANSPO	HW	
274 N I ST	SAN BERNARDINO	116	W	BIG Z AUTO WORKS	HW	
300 N I ST	SAN BERNARDINO	117	W	HOLMES ICE & COLD STORAGE CO.	UT	87
250 W RIALTO AVE	SAN BERNARDINO	131	SE	CROWN PRINTERS	HW	
815 W RIALTO AVE	SAN BERNARDINO	135	SW	PACIFIC VAN & STORAGE	UT	93
895 W RIALTO AVE	SAN BERNARDINO	136	SW	RENFROE, KENNY	HW	

OPERATING PERMITS ONLY, WITHIN 1/2 - 3/4 MILE OF THE SUBJECT SITE

6TH & A ST	SAN BERNARDINO	31		BLDG. 716 (HEATING FAC)	UT	87
				BLDG. 716 (HEATING FAC)	UT	93
6TH & B ST	SAN BERNARDINO	32		BLDG. 705	UT	93
				BLDG. 705	UT	87

REFERENCED SOURCES

FEDERAL SOURCES

NL NATIONAL PRIORITY LIST (09/02/94)
CC CERCLIS (09/02/94)
Status Codes: NFA No Further Action

FF FEDERAL FACILITIES (09/02/94)
ER EMERGENCY RESPONSE NOTIFICATION SYSTEM (1989-1993)
SE SITE ENFORCEMENT TRACKING SYSTEM (04/18/94)
RV RCRA VIOLATORS LIST (09/20/94)
FD FEDERAL ENFORCEMENT DOCKETS

CALIFORNIA STATE SOURCES

BP ANNUAL WORK PLAN (06/23/94)

BKLG	Backlog	DLST	Delisted from the AWP	AWP	Active AWP site
REFRW	Referred to the RWQB	COM	Certified, maint mode	REFRC	Referred to RCRA
CERT	Certified after remediation				

AS CALSITES (06/23/94)

PEARL	Prel Assmnt Low priority	NFA	No Further Action for DTSC	PEARM	Prel Assmnt Medium priority
EPA	EPA is the lead agency	PEARH	Prel Assmnt High priority	RCRA	Mitigated under the RCRA
SSR	Site Screening Required	RWQCB	Mitigated under RWQB	HRR	Hazard Ranking Required
CNTY	County lead	PRPR	PRP Search Required	OAL	Other Agency lead
RED	Closed Case				

CS CORTESE

WRCBT	Tank leak	DHS3	Cont large well	DHS1	Abandoned haz waste site
DHS5	section 25356	DHS2	Cont small well	CWMB	Disposal site

LT LEAKING UNDERGROUND STORAGE TANKS (04/25/94)

0	No action	3B	Prel site assmnt underway	7	Remedial action underway
1	Leak being confirmed	5C	Pollution characterization	8	Post remedial action monitoring
3A	Site workplan submitted	5R	Remediation plan	9	Case closed

SS SOLID WASTE INFORMATION SYSTEM (05/01/94)

REGIONAL SOURCES

LR LEAKING UNDERGROUND STORAGE TANKS - REGIONAL

0	No action	3B	Prel site assmnt underway	7	Remedial action underway
1	Leak being confirmed	5C	Pollution characterization	8	Post remedial action monitoring
3A	Site workplan submitted	5R	Remediation plan	9	Case closed

NT TOXIC RELEASES
TP TOXIC PITS
SR SOLID WASTE ASSESSMENT TEST - REGIONAL
WP WELL INVESTIGATION PROGRAM

OPERATING PERMITS

RN RCRA GENERATORS (09/01/94)

L	Large Generator	T	Transporter	S	Small Generator

TD RCRA - TSD FACILITIES (04/11/94)

I	Incinerator	D	Land Disposal	T	Storage/Treatment

SA SARA TITLE III,SECTION 313 (TRIS)
NC NUCLEAR REGULATORY COMMISSION LICENSEES
PB PCB WASTE HANDLERS DATABASE
PC PERMIT COMPLIANCE SYSTEM (PCS)
AF AIRS FACILITY SYSTEM (AFS)
PE SECTION SEVEN TRACKING SYSTEM
FT FIFRA/TSCA TRACKING SYSTEM
DO ENFORCEMENT DOCKET SYSTEM (DOCKET/CDETS)
CD C-DOCKET
FI FEDERAL FACILITIES INFORMATION SYSTEM (FFIS)
CI CHEMICALS IN COMMERCE INFORMATION SYSTEM
FN FINDS EPA FACILITY INDEX SYSTEM
HW HAZARDOUS WASTE INFORMATION SYSTEM
UT UNDERGROUND STORAGE TANKS

ENVIRONMENTAL RECORDS SEARCH

LISTED BY SOURCE

INTRODUCTION

BBL has used its best effort but makes no claims as to the completeness or accuracy of the referenced government sources or the completeness of the search. Our records are frequently updated but only as current as their publishing date and may not represent the entire field of known or potential hazardous waste or contaminated sites. To ensure complete coverage of the subject property and surrounding area, sites may be included in the list if there is any doubt as to the location because of discrepancies in map location, zip code, address, or other information in our sources. For additional information call 619 793-0641.

The following government sources have been searched for sites within one mile radius,unless otherwise stated, of the subject location.

FEDERAL SOURCES

NPL National Priority List

EPA has prioritized sites with significant risk to human health and the environment. These sites receive remedial funding under the Comprehensive Environmental Response Conservation and Liability Act (CERCLA).

Site: NEWMARK GROUNDWATER CONTAMINAT
Address: BUNKER HILL GROUND WATER BASIN
City: SAN BERNARDINO
Status: EPA ID#: CAD981434517

CERCLIS Comprehensive Environmental Response, Compensation, and Liability Information System

CERCLIS is a data base used by the EPA to track activities conducted under the Comprehensive Environmental Response and Liability Act CERCLA (1980) and the amendment the Superfund Amendments and Reauthorization Act SARA (1986).

Sites to be included are identified primarily by the reporting requirements of hazardous substances Treatment, Storage and Disposal(TSD) facilities and releases larger than specific Reportable Quantities(RQ), established by EPA.

Using the National Oil and hazardous Substance Pollution Contingency Plan(National Contingency Plan) the EPA set priorities for cleanup.

The EPA rates National Contingency Plan sites according to a quantitative Hazard Ranking System(HRS) based on the potential health risk via any one or more pathways: groundwater,surface water, air, direct contact, and fire/explosion.

The EPA and state agencies seek to identify potentially responsible parties(PRP) and ultimately Responsible Parties(RP) who can be required to finance cleanup activities, either directly or through reimbursement of federal Superfund expenditures.

Status Codes: NFA - No Further Action

Site: SECCOMBE LAKE STATE REC AREA
Address: 7TH ST, BTWN SIERRA & WATERMAN
City: SAN BERNARDINO
Map Loc: 39
Status: EPA ID#: CAD981576507

Discovery of this Hazardous Waste site was brought to EPA's attention on 11/01/86. The Preliminary Assessment, consisting of collecting and documenting existing information about the source and nature of the site hazard was completed on 06/01/87. An additional Preliminary Assesment was completed on 02/01/88. No Further Action is planned.

Site: NEWMARK GROUNDWATER CONTAMINAT
Address: BUNKER HILL GROUND WATER BASIN
City: SAN BERNARDINO
Status: EPA ID#: CAD981434517

Discovery of this Hazardous Waste site was brought to EPA's attention on 08/01/86. A numeric estimate of the relative severity of a hazardous substance release and its potential, computed using the Hazard Ranking System, was established on 10/01/87. On 03/31/89, the proposed NPL status was converted to Final Status.
As published in the Federal Register on 06/24/88, this site was proposed to be placed on the National Priority List (NPL), based on the site's Hazard Ranking Score.The Preliminary Assessment, consisting of collecting and documenting existing information about the source and nature of the site hazard was completed on 06/01/87. On 06/01/87, a screening Site Inspection was completed, collecting site data and samples to characterize the severity of the hazard to support the ranking and enforcement of the clean-up required.

Site: SOUTHWEST METAL CO
Address: 740 W CONGRESS ST
City: SAN BERNARDINO
Map Loc: 68
Status: EPA ID#: CAT000624106

Discovery of this Hazardous Waste site was brought to EPA's attention on 08/01/80. An Extended Assessment focusing on pathways and receptors was completed on 03/11/91. The Preliminary Assessment, consisting of collecting and documenting existing information about the source and nature of the site hazard was completed on 02/01/85. An additional Preliminary Assesment was completed on 11/16/88. On 06/19/90, a screening Site Inspection was completed, collecting site data and samples to characterize the severity of the hazard to support the ranking and enforcement of the clean-up required.

Site: SIGNAL OIL CO
Address: 173 S G ST
City: SAN BERNARDINO
Map Loc: 105
Status: EPA ID#: CAD982360364

Discovery of this Hazardous Waste site was brought to EPA's attention on 12/01/87. The Preliminary Assessment, consisting of collecting and documenting existing information about the source and nature of the site hazard was completed on 10/06/89. No Further Action is planned.

Site: QUALITY PLATING INC
Address: 456 S I ST
City: SAN BERNARDINO
Map Loc: 118
Status: EPA ID#: CAD982360182

Discovery of this Hazardous Waste site was brought to EPA's attention on 12/01/87. The Preliminary Assessment, consisting of collecting and documenting existing information about the source and nature of the site hazard was completed on 01/29/90.

Site: AL MORE BATTERY MFG CO
Address: 290 W MILL ST
City: SAN BERNARDINO
Map Loc: 124
Status: EPA ID#: CAD980893259

Discovery of this Hazardous Waste site was brought to EPA's attention on 04/01/85. The Preliminary Assessment, consisting of collecting and documenting existing information about the source and nature of the site hazard was completed on 07/01/85. No Further Action is planned.

Site: RAILROAD STORAGE YARD
Address: 570 W MILL ST
City: SAN BERNARDINO
Map Loc: 125
Status: EPA ID#: CAD982360240

Discovery of this Hazardous Waste site was brought to EPA's attention on 11/01/87. The Preliminary Assessment, consisting of collecting and documenting existing information about the source and nature of the site hazard was completed on 09/01/88. No Further Action is planned.

Site: TROJAN PLATING CO '1
Address: 268 S MTN VIEW AVE
City: SAN BERNARDINO
Map Loc: 126
Status: EPA ID#: CAD982360489

Discovery of this Hazardous Waste site was brought to EPA's attention on 12/01/87. The Preliminary Assessment, consisting of collecting and documenting existing information about the source and nature of the site hazard was completed on 12/20/89. On 09/03/92, a screening Site Inspection was completed, collecting site data and samples to characterize the severity of the hazard to support the ranking and enforcement of the clean-up required.

FEDFAC Federal Facilities

As part of the CERCLA program, federal facilities with known or suspected environmental problems, the Federal Facilities Hazardous Waste Compliance Docket is tracked separately to comply with a Federal Court order.

No listings within 1 mile radius of the subject site.

ERNS Emergency Response Notification System

The ERNS is a national computer database used to store information on unauthorized releases of oil and hazardous substances. The program is a cooperative effort of the Environmental Protection Agency, the Department of Transportation Research and Special Program Administration's John Volpe National Transportation System Center and the National Response Center.

There are primarily five Federal statutes that require release reporting:the Comprehensive Environmental Response,Compensation and Liability Act (CERCLA) section 103; the Superfund Amendments and Reauthorization Act(SARA) Title III Section 304; the Clean Water Act of 1972(CWA) section 311(b)(3); and the Hazardous Material Transportation Act of 1974(HMTA section 1808(b).

Site: AT&T
Address: 455 W 2ND ST
City: SAN BERNARDINO
Map Loc: 4
Status: 9000039372 2736 GAL of CORROSIVE MATERIAL * (12/0
455 2ND ST
* PRINSARD, BATERRIES, BATTERY ACIDTAT ISSUED EPA#

Site: ARCO
Address: 702 W 2ND ST
City: SAN BERNARDINO
Map Loc: 8
Status: 9100001872 GASOLINE (01/09/1991)
#6227, 702 WEST 2ND ST.
LEAK IN FITTING UNDERNEATH DISPENSER
SOIL SAMPLES TAKEN TO DETERMINE EXTENT OF SOIL CONTAMINATION FOR CLEAN UP

Site: SANTA FE RAILROAD
Address:
City: SAN BERNARDINO
Map Loc: 26
Status: 9100022116 600 GAL of LUBE OIL (06/10/1991)
5TH & "L" ST.
OVERHEAD LUBE OIL LINE IN MAINTENANCE SHOP BROKE OPEN IN BLDG.
CLEANUP BY DSPOSAL CONTROL SERVICES

Site: SANTA FE RAILROAD
Address:
City: SAN BERNARDINO
Map Loc: 26
Status: 9100034726 200 GAL of LUBE OIL (09/25/1991)
NORTH "L" ST. & 5TH ST.
TRANSFER PUMP FAILED
CLEANUP BY RP

Site: ARCO STATION #5082
Address: 605 N H ST
City: SAN BERNARDINO
Map Loc: 113
Status: 200 GAL of GASOLINE (02/21/1992)

Site: ARCO STATION #5082
Address: 605 N H ST, SERVICE STATION
City: SAN BERNARDINO
Map Loc: 113
Status: 9200006670 0 200 GAL of GASOLINE (02/21/1992)
605 NO. H ST (SERVICE STATION)
SERVICE STATION CUSTOMER DRIVE OFF, PULLED DISPENSER OFF. MOST CONTAINED IN STATION , SMALL AMOUNT TO DRAIN
FD & CODOH ON SCENE

Site: OFF RAMP
Address: I-215 & 6TH ST
City: SAN BERNARDINO
Map Loc: 119
Status: 8900017293 1400 LBS of HYPO-BOR (07/17/1989)
NB 215 AT 6TH ST OFF RAMP
TRUCK ACCIDENT
ROADS CLOSED UNTIL 2215
CAOES-89-07062

Site: SANTA FE RAILROAD SHOP AREA
Address: 470 N L ST
City: SAN BERNARDINO
Map Loc: 121
Status: 9100034663 350 GAL of LUBE OIL (09/19/1991)
RAIL SHOP AREA/470 NORTH "L" ST.
OIL SPILLED TO GROUND WHILE RAIL CAR BEING SERVICED
CLEANUP BY RP

Site: SANTA FE RR
Address: 470 N L ST
City: SAN BERNARDINO
Map Loc: 121
Status: 9000001230 5 GAL of LUBE OIL (01/17/1990)
SAN BERNARDINO RAILYARD L STREET
MATERIAL SPILLED DUE TO IMPROPER SETUP OF PIPING AT WASTE WATER TREATMENT SYSTEM. NO ACTION TAKEN ON GLOBS OF OIL IN CREEK. PIPING PROBLEM CORRECTED, ENDING ANY FURTHER RELEASE.
CALLER INTENDS TO CALL CA OES. MATERIAL DISCHARGED WITH WASTE WATER FROM COMPANY OUTFALL INTO CREEK.

Site: UNKNOWN
Address: MILL & I ST
City: SAN BERNARDINO
Map Loc: 123
Status: 9200008317 0TANK BOTTOMS (03/02/1992)
MILL AND I STREET
ORIGINALLY SUSPECTED TO BE CYANIDE, LAB TEST PROVE NO HAZARDOUS SUBSTAN CES
BUILDING OWNER TO CONTRACT FOR SLUDGE CLEANUP

Site: SANTA FE RAILROAD
Address: MOUNT VERNON AVE
City: SAN BERNARDINO
Status: 9100002828 200 GAL of DIESEL FUEL (01/22/1991)
SAN BERNARDINO RAILYARD AT MT VERNON AVE
TANK GLASS BROKEN ON LOCOMOTIVE 3602 - SPILL TO GROUND ONLY
VACUUMING SPILL. REMOVE SOIL

Site: UNK
Address:
City: SAN BERNARDINO
Map Loc: 139
Status: 8900009806 40 GAL of DIESEL (04/24/1989)
NW CORNER OF SIERRA WAY & 9TH ST
ON ROADWAY TRACTOR TRAILER DAMAGED FUEL LINE
CAOES-89-05782

SETS Site Enforcement Tracking System (SETS)

When expanding Superfund monies at a CERCLA (Comprehensive Environmental Response, Compensation and Liability Act) Site, EPA must conduct a search to identify parties with potential financial responsibility for remediation of uncontrolled hazardous waste sites. EPA regional Superfund Waste Management Staff issue a notice letter to the potentially responsible party (PRP). The status field contains the EPA ID number and name of the site where the actual pollution occurred.

Site: SUN GAS CO.
Address: 399 N D ST
City: SAN BERNARDINO
Map Loc: 73
Status: CAT080012024 OPERATING INDUSTRIES INC LANDFILL

RCRA RCRA Violators List

The Resource Conservation and Recovery Act of 1976 provides for "cradle to grave" regulation of hazardous wastes. RCRA requires regulation of hazardous waste generators, transporters, and storage/treatment/disposal sites. Evaluation to potential violations, ranging from manifest requirements to hazardous waste discharges, is typically conducted by the US EPA.

If enforcement is required, it is typically delegated to a state agency.

Site: SOUTHWEST METAL CO
Address: 740 W CONGRESS ST
City: SAN BERNARDINO
Map Loc: 68
Status: EPA ID#:

FD Federal Enforcement Dockets

The US EPA, Office of Enforcement, maintains a list of sites under enforcement by the US EPA.

No listings within 1 mile radius of the subject site.

CALIFORNIA STATE SOURCES

AW Annual Work Plan (previously known as Bond Expenditure Plan)

The California Health and Safety code, as amended by AB 129, requires the California Environmental Protection Agency to develop a site-specific expenditure plan as the basis for an appropriation of California Hazardous Substance Cleanup Bond Act of 1984 funds.

The Agency is also required to update the report annually and report any significant adjustments to the Legislature on an ongoing basis. The plan identifies California hazardous waste sites targeted for cleanup by responsible parties, the California and the Federal Environmental Protection Agency over the next five years.

Status Codes:		
	BKLG	Backlog, Potential Annual Work Plan Site
	AWP	Active Annual Work Plan site
	COM	Certified, but still in Operation & Maintenence mode
	CERT	Certified after remediation
	DLST	Delisted from the AWP
	REFRC	Former AWP site referred to RCRA
	REFRW	Former AWP site referred to the Regional Water Quality Board

Site: BUNKER HILL GROUNDWATER BASIN
Address: BUNKER HILL GROUND WATER SUB-BASIN
City: SAN BERNARDINO
Status: AWP - Active Annual Work Plan Site

THIS SITE IS AN AREA OF GROUNDWATER CONTAMINATION AND CONSISTS OF APPROXIMATELY 15 SQUARE MILES IN THE BUNKER HILL GROUNDWATER BASIN IN SAN BERNARDINO COUNTY. THE SITE INCLUDES AREAS WITHIN THE FOLLOWING ZIP CODES) 92401, 92404, 92405, 92407, AND 92411. IN THE PAST FOUR YEARS, THE SAN BERNARDINO MUNICIPAL WATER DISTRICT HAS REMOVED FOURTEEN DOMESTIC SUPPLY WELLS FROM PRODUCTION BECAUSE OF TRICHLOROETHYLENE TCE AND TETRACHLOROETHENE PCE CONTAMINATION.

THERE ARE LEVELS OF TCE AND PCE IN DOMESTIC WATER WELLS ABOVE THE STATE HEALTH-BASED ACTION LEVEL FOR DRINKING WATER AT THIS SITE. TCE WAS A DEGREASER USED IN LARGE QUANTITIES FOR COMMERCIAL, INDUSTRIAL AND AEROSPACE APPLICATIONS IN THE AREA. PCE IS A SIMILAR DEGREASER AND DRY CLEANING COMPOUND THAT WAS ALSO COMMONLY USED BY LOCAL BUSINESSES.

POTENTIAL EXPOSURE TO CONTAMINANTS IS POSSIBLE THROUGH WITHDRAWAL OF GROUNDWATER THROUGH DOMESTIC WATER WELLS. ANOTHER POTENTIAL ROUTE OF EXPOSURE EXISTS THROUGH AIR EMISSIONS RESULTING FROM THE STRIPPING TOWERS. POSSIBLE RECEPTORS INCLUDE OVER 200,000 LOCAL RESIDENTS AND DOWNGRADIENT CITIES.

IN NOVEMBER 1986, THE DEPARTMENT MADE AN IMMINENT AND SUBSTANTIAL ENDANGERMENT DETERMINATION AT THE SITE. THE DEPARTMENT ENTERNTO AN

19TH AGREEMENT WITH THE CITY OF SAN BERNARDINO TO DESIGN AND CONSTRUCT THREE

TREATMENT SYSTEMS IN AN EFFORT TO RETARD MIGRATION OF UNDERGROUND CONTAMINANTS. THESE THREE SYSTEMS ARE NOW ON LINE, TREATING UP TO 30 MILLION GALLONS OF GROUNDWATER PER DAY.

IN FY 91-92, THE DEPARTMENT WILL WORK ON INSTALLING THE AIR-PHASE CARBON FILTERS FOR THE NEWMARK AND WATERMAN AIR STRIPPING TOWERS. THE DEPARTMENT WILL ALSO REVIEW O-M REPORTS FOR THE THREE GROUNDWATER TREATMENT SYSTEMS PREPARED BY THE CITY OF SAN BERNARDINO.

EPA HAS LISTED A PORTION OF THE SITE, THE NEWMARK WELLFIELD, ON THE NPL PLEASE SEE THE NEWMAROUNDWATER CONTAMINATION SITE DESCRIPTION FOR ADDITIONAL INFORMATION. EPA IS CURRENTLY RANKING THE MUSCOY PORTION OF THIS SITE. SHOULD IT RANK HIGH ENOUGH, FEDERAL MONIES MIGHT BECOME AVAILABLE FOR FUTURE INVESTIGATION AND MITIGATION MEASURES IN THIS AREA.

THE DEPARTMENT HAS REQUESTED FUNDS IN FY 91-92 TO CONSTRUCT ANOTHER GROUNDWATER TREATMENT SYSTEM IN THE MUSCOY AREA DURING FY 91-92.

OTHER AGENCIES INVOLVED WITH THIS SITE INCLUDE) THE SOUTH COAST AIR QUALITY MANAGEMENT DISTRICT, RWQCB, EPA AND THE CITY OF SAN BERNARDINO.

SINCE NO PRPS HAVE BEEN IDENTIFIED AT THIS TIME, ENFORCEMENT EFFORTS HAVE BEEN LIMITED.

SITE CONSTRUCTION WORK UNDERWAY FOR 19TH ST. GAC. CARBON FILTERS FOR AIR STRIPPERS WILL BE DELAYED. CAMO ONO AND CAJON LANDFILL ARE TO BE INVESTIGATED. THE CITY OF SAN BERNARDINO WILL DRAFT A FACT SHEET FOR THE ST. PROJECT.

07/04/76: 15 SQUARE MILES OF GROUNDWATER CONTAMINATED WITH TCE AND PCE
04/27/89: SITE IS ON 1989 BOND EXPENDITURE PLAN CONSISTS OF APPROX.FIFTEEN SQUARE MILES IN THE BUNKER HILL GROUNDWATER BASIN INCLUDES AREAS WITHIN ZIP CODES) 92401, 92404, 92405, 92407,AND 92411.
06/26/89: SITE INSPECTION DONE) PRELIMINARY ASSESSMENT/SITE INVESTI-GATION PREPARED BY DHS TSCP ONGOING IRM IMPLEMENTATION.
08/30/89: REMOVAL ACTION WATER) WATERMAN GW PUMP/TREAT ONLINE
08/30/90: REMOVAL ACTION 17-S) 17TH - SIERRA GW PUMP/TREAT ONLINEDTSC AND THE CITY OF SAN BERNARDINO ENTERED INTO AN AGREE-MENT ON 10/31/1986, AMENDED ON 04/22/1988, TO CONSTRUCTTHREE TREATMENT SYSTEMS) WATERMAN, NEWMARK, AND 17TH -SIERRA. THE COMPLETION DATE FOR THE REMOVAL ACTION IS08/30/1990 WHEN ALL THREE SYSTEMS WERE ONLINE. THE NEWMARKSYSTEM IS DESCRIBED IN THE NEWMARK GROUNDWATER CONTAMINATIONSITE ID' 36990002.
06/30/92: REMOVAL ACTION FLIER) FILTERS, NEWMARK - WATERMAN.
09/30/93: REMOVAL ACTION MSCY) MUSCOY WATER TREATMENT SYSTEM.

CALS CALSITES

The Historical Abandoned Site Survey Program identified certain potential hazardous waste sites. The identification of these sites were generally not made via sampling and site characterization, they were made as a result of file searches and windshield surveys. Some of the sites may have had a site inspection with sampling.

The information has been compiled into this database by the California Environmental Protection Agency, Department of Toxic Substance Control (DTSC) in accordance with Section 25359.6 of the California Health and Safety Code.

This database was previously known as The Abandoned Sites Program Information System ASPIS.

Status Codes:		
	PEARL	Preliminary Endangerment Assessment Required,Low priority
	PEARM	Preliminary Endangerment Assessment Required,Medium priority
	PEARH	Preliminary Endangerment Assessment Required,High priortiy
	SSR	Site Screening Required
	HRR	Hazard Ranking Required
	PRPR	Potential Responsible Party Search Required
	NFA	No Further Action for DTSC
	EPA	EPA is the lead agency
	RCRA	Mitigated under the RCRA permitting program
	RWQCB	Mitigated under the lead of the Regional Water Quality Boar
	CNTY	County lead
	OAL	Other Agency lead
	RED	Closed Case marked for removal from list

Site: BJORKLAND PLASTICS
Address: 908 W 10TH ST
City: SAN BERNARDINO
Status: NFA - No Further Action for DTSC
12/21/82: FACILITY IDENTIFIED IDVIA TELEPHONE DIRECTORY 1950PLASTICS MFG
04/15/83: FACILITY DRIVE-BY UNABLE TO LOCATE ADDRESS

Site: TOWN GAS SITE 1 - SAN BERNARDI
Address: 2ND & ARROWHEAD AVE
City: SAN BERNARDINO
Map Loc: 2
Status: PEAP

Site: TOWN GAS SITE 1 - SAN BERNARDI
Address: 2ND & ARROWHEAD AVE
City: SAN BERNARDINO
Map Loc: 2
Status: PEAP

Site: BURNS, R. L. CORP
Address: 341 W 2ND ST
City: SAN BERNARDINO
Status: NFA - No Further Action for DTSC
01/11/83: FACILITY IDENTIFIED TELEPHONE BOOK 1972OIL WELL DRILLING
03/28/83: FACILITY DRIVE-BY COMPANY NO LONGER PRESENT AT SITEVACANT LOT. VEGETATION OKAY.RATIONALE FOR NFA NO PROBLEM BASED ON DRIVEBY.

Site: CHAMPION CO
Address: 599 W 2ND ST
City: SAN BERNARDINO
Map Loc: 5
Status: RED - Closed Case - Marked for removal from list
12/21/82: FACILITY IDENTIFIED ID VIA TELEPHONE DIRECTORY 1945BATTERY MFG
03/28/83: FACILITY DRIVE-BY NO LONGER IN BUSINESS AT THIS SITERATIONALE FOR NFA NO PROBLEM BASED ON DRIVEBY.

Site: SAN BERNARDINO SHEET METAL WOR
Address: 649 W 2ND ST
City: SAN BERNARDINO
Map Loc: 6
Status: RED - Closed Case - Marked for removal from list
01/03/83: FACILITY IDENTIFIED ID VIA TELEPHONE DIRECTORY 1945SHEET METAL MFG.
03/28/83: FACILITY DRIVE-BY COMPANY NO LONGER ON SITE. RETAIL AREARATIONALE FOR NFA NO PROBLEM BASED ON DRIVEBY.

Site: HOAK BROS PLATING
Address: 939 W 2ND ST
City: SAN BERNARDINO
Status: NFA - No Further Action for DTSC
01/04/83: FACILITY IDENTIFIED ID VIA TELEPHONE DIRECTORY 19596572.PLATING COMPANY
03/28/83: FACILITY DRIVE-BY CLEAN PREMISES. ACTIVE FACILITYRATIONALE FOR NFA NO PROBLEM BASED ON DRIVEBY.

Site: ALLEN AND SON IRON WORKS
Address: 368 W 3RD ST
City: SAN BERNARDINO
Status: NFA - No Further Action for DTSC
12/21/82: FACILITY IDENTIFIED ID VIA TELEPHONE DIRECTORY 1945WELDING - IRON WORKS
03/28/83: FACILITY DRIVE-BY NO LONGER AT THIS SITE. COMMERCIAL AREA.RATIONALE FOR NFA NO PROBLEM BASED ON DRIVEBY

Site: ALLEN PRODUCTS CO
Address: 1069 W 3RD ST
City: SAN BERNARDINO
Map Loc: 17
Status: RED - Closed Case - Marked for removal from list
01/04/83: FACILITY IDENTIFIED TELEPHONE DIRECTORY 1959CHEMICAL MFG
03/28/83: FACILITY DRIVE-BY FIRM NO LONGER ON SITE, BLDG. VACANTRATIONALE FOR NFA NO PROBLEM BASED ON DRIVEBY

Site: ATCHISON,TOPEKA AND SANTA FE R
Address: 1170 W 3RD ST
City: SAN BERNARDINO
Status: NFA - No Further Action for DTSC
01/25/83: FACILITY IDENTIFIED ID VIA RWQCB INACTIVE FILES BOX '75EVID. OF POSSIBLE EVAP. PONDS ON SITERAILWAY TRANSPORTATION
01/28/83: SITE ON EPA POTENTIAL HAZ.WASTE GEN LISTWASTES-OILY WASTES,ALKALINE SOLUTION.
03/28/83: FACILITY DRIVE-BY EVAPORATION POND ON SITE. LINED,CEMENT NO HAZ WASTE PROB. NO APPARENT PROB FROMPOND.RATIONALE FOR NFA NO PROBLEM BASED ON DRIVEBY.

Site: SNYDER'S TERMITE CONTROL #3
Address: 556 W 4TH ST
City: SAN BERNARDINO
Status: NFA - No Further Action for DTSC
01/03/83: FACILITY IDENTIFIED ID VIA TELEPHONE DIRECTORY 1945TERMITE AND PEST CONTROL
03/28/83: FACILITY DRIVE-BY ASPRATIONALE FOR NFA NO PROBLEM BASED ON DRIVEBY

Site: ORKIN EXTERMINATING CO OF SOUT
Address: 395 W 6TH ST
City: SAN BERNARDINO
Map Loc: 34
Status: RED - Closed Case - Marked for removal from list
01/04/83: FACILITY IDENTIFIED ID VIA TELEPHONE DIRECTORY 1962TERMITE - PEST CONTROL
04/15/83: FACILITY DRIVE-BY FIRM NO LONGER ON SITERATIONALE FOR NFA NO PROBLEM BASED ON DRIVEBY

Site: INLAND EMPIRE MILLING & MINING
Address: 432 W 6TH ST
City: SAN BERNARDINO
Map Loc: 35
Status: RED - Closed Case - Marked for removal from list

03/15/83: FACILITY IDENTIFIED ID VIA RWQCB FILESMINING AND MILLING OPERATION
03/28/83: FACILITY DRIVE-BY COMPANY NOT ON-SITE. RETAIL STORE NOW.RATIONALE FOR NFA NO PROBLEM BASED ON DRIVEBY.

Site: MERIT OIL CO #2
Address: 796 W 6TH ST
City: SAN BERNARDINO
Status: NFA - No Further Action for DTSC
01/11/83: FACILITY IDENTIFIED TELEPHONE DIRECTORY 1972 - OIL COMPAN
04/15/83: FACILITY DRIVE-BY NOT IN BUSINESS ANY LONGER AT THIS SITERATIONALE FOR NFA NO PROBLEM BASED ON DRIVEBY

Site: WESTERN EXTERMINATOR CO
Address: 534 W 7TH ST
City: SAN BERNARDINO
Status: NFA - No Further Action for DTSC
01/04/83: FACILITY IDENTIFIED ID VIA TELEPHONE DIRECTORY 1962PEST CONTROL
01/11/83: FACILITY IDENTIFIED ID VIA TELEPHONE DIRECTORY 1965
04/15/83: FACILITY DRIVE-BY SITE IS A RESIDENCERATIONALE FOR NFA NO PROBLEM BASED ON DRIVEBY

Site: BEST MAINTAINENCE SUPPLY
Address: 534 W 7TH ST
City: SAN BERNARDINO
Status: NFA - No Further Action for DTSC
12/21/82: FACILITY IDENTIFIED ID VIA TELEPHONE DIRECTORY 1950 INSECTICIDES POSSIBLE DISTRIBUTOR ONLYINSULFFLUF) INSULATION MATTING ID FROM1950 PHONE BOOK. APPLIANCE REFINISHING)ENAMELING - MATERIAL REFINISHING IDFROM 1950 PHONE BOOK.
04/15/83: FACILITY DRIVE-BY SITE IS A RESIDENCERATIONALE FOR NFA NO PROBLEM BASED ON DRIVEBY

Site: KELITE CORP
Address: 381 W 8TH ST
City: SAN BERNARDINO
Status: NFA - No Further Action for DTSC
01/01/83: FACILITY IDENTIFIED 1965 PHONE BOOK - NAME LISTED ASBOWYER AND HUDSON EXTERMINATORS
01/10/83: LING TEMCO VOUGHT INC ID FROM PHONEBOOK 1968 -MISSILE - AIRCRAFT MFG. TELEPHONE DIRECTORY 1959 - CHEM MFG.
01/11/83: PHONE BOOK1965,68,72 - PEST CONTROL
04/15/83: FACILITY DRIVE-BY FIRM NO LONGER ON SITERATIONALE FOR NFA NO PROBLEM BASED ON DRIVEBY

Site: DEWEY PRODUCTS & PEST CONTROL
Address: 381 W 8TH ST
City: SAN BERNARDINO
Map Loc: 45
Status: RED - Closed Case - Marked for removal from list
01/04/83: FACILITY IDENTIFIED ID VIA TELEPHONE DIRECTORY 1956 BADER TERMINIX CO) 1959 PHONE BOOKINSECTICIDE DISTRIBUTOR JOHNSON JOSEPHF) TERMITE EXTERMINATOR TURCO) CHEMMFG BADER TERMINEX) TERMITE CONTROLCOLUMBIA) PEST CONTROL
01/10/83: FACILITY IDENTIFIED COLUMBIA PEST CONTROL) 1953 PHONE BOOK
04/15/83: FACILITY DRIVE-BY NO LONGER IN BUSINESS AT THIS SITE.RATIONALE FOR NFA NO PROBLEM BASED ON DRIVEBY

Site: DEWEY PEST CONTROL
Address: 443 W 8TH ST
City: SAN BERNARDINO
Status: NFA - No Further Action for DTSC
01/10/83: FACILITY IDENTIFIED ID VIA TELEPHONE DIRECTORY 1968, 1972 TERMITE AND PEST CONTROL
04/15/83: FACILITY DRIVE-BY ASPRATIONALE FOR NFA NO PROBLEM BASED ON DRIVEBY

Site: HONEYWELL INC.
Address: 515 N ARROWHEAD AVE
City: SAN BERNARDINO
Map Loc: 52
Status: RED - Closed Case - Marked for removal from list
01/11/83: FACILITY IDENTIFIED ID FROM TELEPHONE DIRECTORY.MISSILE MFG.
04/15/83: FACILITY DRIVE-BY NO LONGER AT THIS ADDRESSRATIONALE FOR NFA NO PROBLEM BASED ON DRIVEBY.

Site: HANFORD FOUNDRIES
Address: 119 S ARROWHEAD AVE
City: SAN BERNARDINO
Map Loc: 53
Status: PEARH - Preliminary Endangerment Assessment Required, High Priority
01/17/83: FACILITY IDENTIFIED ID VIA PHONE DIRECTORY 1945FOUNDRY COMPANY 1953,1965
03/25/83: FACILITY DRIVE-BY PILES OF WASTE MATERIAL EAST OF FOUNDRYFINAL STRATEGY SITE REFERRED TO HWMB/ENF - LOS ANGELES
05/20/83: FACILITY DRIVE-BY RICHARDSON BODY SHOP ON SITE
03/11/87: SITE SCREENING DONE FURTHER RECORD SEARCH NEEDED
04/14/89: SUBMIT TO EPA EPA RECOM) SITE INSPECTION HIGH PRELIM ASSESS DONE STATE RECOMMENDS HIGH PRIORITY SI

Site: HALSEY MACHINE AND MFG CO. #1
Address: 133 S ARROWHEAD AVE
City: SAN BERNARDINO
Map Loc: 54
Status: RED - Closed Case - Marked for removal from list
12/21/82: FACILITY IDENTIFIED ID VIA TELEPHONE DIRECTORY 1945 STEEL FABRICATION AND MFG
03/28/83: FACILITY DRIVE-BY NO LONGER IN BUSINESS AT THIS SITERATIONALE FOR NFA NO PROBLEM BASED ON DRIVEBY.

Site: BRIM AND DUNN
Address: 196 S ARROWHEAD AVE
City: SAN BERNARDINO
Map Loc: 57
Status: RED - Closed Case - Marked for removal from list
12/21/82: FACILITY IDENTIFIED TELEPHONE DIRECTORY 1945CHEMICAL SPRAYING
03/25/83: FACILITY DRIVE-BY COMPANY NO LONGER AT SITERATIONALE FOR NFA NO PROBLEM BASED ON DRIVEBY

Site: KAZARIAN MFG CO.
Address: 287 S ARROWHEAD AVE
City: SAN BERNARDINO
Map Loc: 60
Status: RED - Closed Case - Marked for removal from list
12/21/82: FACILITY IDENTIFIED TELEPHONE DIRECTORY 1950FURNITURE MFG.
03/25/83: FACILITY DRIVE-BY FIRM NO LONGER ON SITENO EVIDENCE OF PAST ACTIVITIESRATIONALE FOR NFA NO PROBLEM BASED ON DRIVEBY

Site: GERMAIN PAPER CO
Address: 460 S ARROWHEAD AVE
City: SAN BERNARDINO
Map Loc: 62
Status: RED - Closed Case - Marked for removal from list
01/10/83: FACILITY IDENTIFIED TELEPHONE DIRECTORY 1965PAPER MFG
03/24/83: FACILITY DRIVE-BY COMMERCIAL ESTABLISHMENT ON-SITE
03/25/83: RATIONALE FOR NFA NO PROBLEM BASED ON DRIVEBY

Site: WENNERMARK CO.
Address: 481 CHURCH ST
City: SAN BERNARDINO
Status: NFA - No Further Action for DTSC
01/11/83: FACILITY IDENTIFIED TELEPHONE DIRECTORY 1965ASPHALT PAVING
06/17/83: FACILITY DRIVE-BY UNABLE TO LOCATE
06/27/83: RATIONALE FOR NFA NO ASP PROBLEM BASED ON DRIVEBY

Site: SOUTHWEST METAL COMPANY
Address: 740 W CONGRESS ST
City: SAN BERNARDINO
Map Loc: 68
Status: EPA - Federal EPA lead
03/19/82: INSPECTION STATE RWQCB ROUTINE INSPVIOLATION DETECTED OVERFLOW TO ST FROM WASTEWATER POND DUETO RAIN RUNOFF.
12/21/82: INSPECTION STATE RWQCB. ROUTINE INSP. SAMPLES FROMCONGRESS ST. HEAVY METALS AT OR ABOVETTLC FROM CALIF ADMIN MANUAL CAM
02/08/83: FACILITY IDENTIFIED ID VIA RWQCB ACTIVE FILES
03/25/83: FACILITY DRIVE-BY METAL RECYCLING FIRM ON SITE. ACTIVESUMP W/ UNK DISCOLORED LIQ-OVERFLOWINGTO YARD. PORTIONS OF YARD ARE UNPAVED.WHITE SUBSTANCE TO GROUND - FLOOD CONTRLCHANNEL. LARGE PILES OF BATTERY CASINGS.NEIGHBOR COMPLAINED OF STRONG ACID SMELLFINAL STRATEGY SITE REFERRED) TO HWMB/ENF
07/06/83: INSPECTION STATE DHS. ISD INSP. FAC OUT OF BUSINESS.WASTESTORED IN UNCONTROLLED MANNER.
08/02/83: ENFORCEMENT ACTION RWQCB SCHEDULE CLEANUP.
10/12/83: FACILITY IDENTIFIED ID FROM ERRIS
11/29/83: ENFORCEMENT ACTION RWQCB LETTER THREATENS ENF ACTION PERSU-ANT TO DIV 7 OF CA CODE
02/01/84: HAZARD MITIGATED C-U OF AL CONTMN SOIL,REMOVAL OF ALL OILREMOVAL OF ALL STOCKPILED WASTES TOAPPROPRIATE DISP FAC. COMPLETED.
06/26/84: PERMIT OTHER RWQCB. WDR '78-58T/C W/ RWQCB,714-684-9330 - SOURCE ACT)BATTERY BREAKING-RECYCLING LEAD. FACTYPE) CONCRETE ACID PIT POND. C-U OF ALLFINAL STRATEGY REOCM SAMPLING SOIL ADJ TO CO.RWQCB,CO HLTH.SUBMIT TO EPAPRELIM ASSESS DONE RCRA 3012
05/19/89: SITE SCREENING DONE FIT PA REASSESSMENT COMPLETED 9/28/88RECOMMENDED HIGH PRIORITY SSI DHSCONCURS WITH RECOMMENDATION
01/14/91: DHS RCVD FIT SSI- EPA RECOMMENDS LSI6-1-90. STARTED LSI 9-18-90.
06/10/91: RCRA SITE

Site: NADEAU TERMITE CONTROL
Address: 964 W CONGRESS ST
City: SAN BERNARDINO
Status: NFA - No Further Action for DTSC
12/21/82: FACILITY IDENTIFIED ID VIA TELEPHONE DIRECTORY 1950TERMITE CONTROL
03/28/83: FACILITY DRIVE-BY SITE IS A RESIDENCE NOWRATIONALE FOR NFA NO PROBLEM BASED ON DRIVEBY

Site: HUNT & VAN SLYKE
Address: 572 W COURT ST
City: SAN BERNARDINO

Status: NFA - No Further Action for DTSC
12/21/82: FACILITY IDENTIFIED ID VIA TELEPHONE DIRECTORY 1945ELECTRICAL MFG
06/22/83: FACILITY DRIVE-BY UNABLE TO LOCATE
06/28/83: RATIONALE FOR NFA NO PROBLEM BASED ON DRIVEBY.

Site: A&A CUSTOM PLATING
Address: 679 W COURT ST
City: SAN BERNARDINO
Map Loc: 69
Status: SSR - Site Screening Required
01/04/83: FACILITY IDENTIFIED ID VIA TELEPHONE DIRECTORY 1962PLATING COMPANY
06/22/83: FACILITY DRIVE-BY UNABLE TO LOCATE
06/28/83: NO ASP FOLLOW UP BASED ON DRIVEBY.

Site: MID-AMERICAN OIL COMPANY
Address: 255 N D ST
City: SAN BERNARDINO
Status: NFA - No Further Action for DTSC
01/11/83: FACILITY IDENTIFIED TELEPHONE DIRECTORY 1972OIL PRODUCTION CO.
03/28/83: FACILITY DRIVE-BY FIRM NO LONGER ON SITERATIONALE FOR NFA NO PROBLEM BASED ON DRIVEBY

Site: AEROJET GENERAL CORP. #2
Address: 634 N D ST
City: SAN BERNARDINO
Map Loc: 76
Status: RED - Closed Case - Marked for removal from list
01/10/83: FACILITY IDENTIFIED ID VIA TELEPHONE DIRECTORY 1968 , 1972.MISSLE AND ROCKET DEVELOPMENT
04/15/83: FACILITY DRIVE-BY AEROJET OFFICES. NO MFG OR WASTE OBSERV.RATIONALE FOR NFA NO PROBLEM BASED ON DRIVEBY.

Site: BRYCE ROBERT M INDUSTRIES #1
Address: 141 S E ST
City: SAN BERNARDINO
Status: NFA - No Further Action for DTSC
01/04/83: FACILITY IDENTIFIED TELEPHONE DIRECTORY 1962,1965.PLASTICS RAW MATERIALS
03/25/83: FACILITY DRIVE-BY FIRM NO LONGER ON SITERATIONALE FOR NFA NO PROBLEM BASED ON DRIVEBY

Site: SIDLER, MAX
Address: 158 S E ST
City: SAN BERNARDINO
Map Loc: 86
Status: RED - Closed Case - Marked for removal from list
01/10/83: FACILITY IDENTIFIED ID VIA TELEPHONE DIRECTORY 1953STEEL MFG
03/25/83: FACILITY DRIVE-BY COMPANY NOT AT SITE. RETAIL AREA.RATIONALE FOR NFA NO PROBLEM BASED ON DRIVEBY.

Site: WALTER FRED G AND SON
Address: 170 S E ST
City: SAN BERNARDINO
Status: NFA - No Further Action for DTSC
01/03/83: FACILITY IDENTIFIED ID VIA TELEPHONE DIRECTORY 1950 ,1972.METAL AND MACHINE SPRAYING
03/25/83: FACILITY DRIVE-BY FIRM STILL ON SITERATIONALE FOR NFA NO PROBLEM BASED ON DRIVEBY.

Site: HERZ PAVING CO.
Address: 234 S E ST
City: SAN BERNARDINO
Map Loc: 89
Status: RED - Closed Case - Marked for removal from list
12/21/82: FACILITY IDENTIFIED TELEPHONE DIRECTORY 1950ASPHALT AND PAVING
03/25/83: FACILITY DRIVE-BY MOTORCYCLE REPAIR FACILITY ON-SITERATIONALE FOR NFA NO PROBLEM BASED ON DRIVEBY.

Site: REASONER, PHIL L
Address: 239 S E ST
City: SAN BERNARDINO
Map Loc: 90
Status: RED - Closed Case - Marked for removal from list
01/03/83: FACILITY IDENTIFIED ID VIA TELEPHONE DIRECTORY 1945WELDING
03/25/83: FACILITY DRIVE-BY FIRM NO LONGER ON SITERATIONALE FOR NFA NO PROBLEM BASED ON DRIVEBY.

Site: LARSEN DYE WORKS
Address: 407 S E ST
City: SAN BERNARDINO
Map Loc: 94
Status: RED - Closed Case - Marked for removal from list
12/21/82: FACILITY IDENTIFIED ID VIA TELEPHONE DIRECTORY 1950DYE COMPANY
03/25/83: FACILITY DRIVE-BY FIRM NO LONGER ON SITERATIONALE FOR NFA NO PROBLEM BASED ON DRIVEBY

Site: VALVOLINE OIL CO.
Address: 278 F ST
City: SAN BERNARDINO
Status: NFA - No Further Action for DTSC
01/03/83: FACILITY IDENTIFIED TELEPHONE DIRECTORY 1950OIL COMPANY
03/28/83: FACILITY DRIVE-BY NO LONGER PRESENT AT THIS ADDRESSRATIONALE FOR NFA NO PROBLEM BASED ON DRIVEBY.

Site: TANDY LEATHER CO
Address: 102 N F ST
City: SAN BERNARDINO
Map Loc: 96
Status: RED - Closed Case - Marked for removal from list
01/04/83: FACILITY IDENTIFIED ID VIA TELEPHONE DIRECTORY 1959LEATHER MFG
03/28/83: FACILITY DRIVE-BY FIRM NO LONGER ON SITERATIONALE FOR NFA NO PROBLEM BASED ON DRIVEBY.

Site: CUSTOM CHEMICAL & SUPPLY
Address: 120 N F ST
City: SAN BERNARDINO
Map Loc: 97
Status: RED - Closed Case - Marked for removal from list
01/04/83: FACILITY IDENTIFIED TELEPHONE DIRECTORY 1959CHEMICAL MFG
01/10/83: BRYCE,ROBERT M INDUSTRIESPHONE BOOK 1965 - PAPER MFG.
03/14/83: RWQCB) PLASTICS MFG.
03/28/83: FACILITY DRIVE-BY FIRM NO LONGER ON SITE. SHOPPING CENTER.RATIONALE FOR NFA NO PROBLEM BASED ON DRIVEBY.

Site: SCHAFF LEATHER CO
Address: 408 N F ST
City: SAN BERNARDINO
Map Loc: 99
Status: RED - Closed Case - Marked for removal from list
01/03/83: FACILITY IDENTIFIED ID VIA TELEPHONE DIRECTORY 1945LEATHER MFG
03/28/83: FACILITY DRIVE-BY FIRM NO LONGER ON SITERATIONALE FOR NFA NO PROBLEM BASED ON DRIVEBY.

Site: INFRA INSULATION MFG CO.
Address: 123 S F ST
City: SAN BERNARDINO
Map Loc: 101
Status: RED - Closed Case - Marked for removal from list
04/25/83: FACILITY IDENTIFIED DMI FILE LISTING
05/13/83: FACILITY DRIVE-BY FIRM NO LONGER ON SITERATIONALE FOR NFA NO PROBLEM BASED ON DRIVEBY

Site: WEST & YOUNGER PLATING #2
Address: 321 N G ST
City: SAN BERNARDINO
Status: NFA - No Further Action for DTSC
01/04/83: FACILITY IDENTIFIED ID VIA TELEPHONE DIRECTORY 1956PLATING COMPANY
04/15/83: FACILITY DRIVE-BY NOT IN BUSINESS ANYMORERATIONALE FOR NFA NO PROBLEM BASED ON DRIVEBY.

Site: WEST & YOUNGER PLATING #1
Address: 325 N G ST
City: SAN BERNARDINO
Status: NFA - No Further Action for DTSC
01/04/83: FACILITY IDENTIFIED ID VIA TELEPHONE DIRECTORY 1962PLATING COMPANY
03/28/83: FACILITY DRIVE-BY COMPANY NO LONGER IN BUSINESS.RATIONALE FOR NFA NO PROBLEM BASED ON DRIVEBY.

Site: VAN LEUVEN JAMES W.
Address: 120 S G ST
City: SAN BERNARDINO
Map Loc: 103
Status: RED - Closed Case - Marked for removal from list
01/03/83: FACILITY IDENTIFIED TELEPHONE DIRECTORY 1950INDUSTRIAL CHEMICALS
03/25/83: FACILITY DRIVE-BY FIRM NO LONGER ON SITERATIONALE FOR NFA NO PROBLEM BASED ON DRIVEBY

Site: SAN BERNARDINO IRON & MET CO.
Address: 144 S G ST
City: SAN BERNARDINO
Status: NFA - No Further Action for DTSC
04/25/83: FACILITY IDENTIFIED ID FROM DMI FILE LISTING
05/13/83: FACILITY DRIVE-BY ACTIVE SALVAGE FIRMRATIONALE FOR NFA NO PROBLEM BASED ON DRIVEBY

Site: SIGNAL OIL CO.
Address: 173 S G ST
City: SAN BERNARDINO
Status: NFA - No Further Action for DTSC
01/03/83: FACILITY IDENTIFIED TELEPHONE DIRECTORY 1950OIL COMPANY
03/24/83: FACILITY DRIVE-BY COMPANY NOT IN BUSINESS ANY LONGER4 PIPES PROTUDING FROM GROUND ON-SITEGAS AND OIL ODOR EMINATING FROM PIPES.LARGE PIT EMPTY EXCAVATED ON SITEVACANT LOTFINAL STRATEGY SITE REFERRED) TO HWMB-ENFORCEMENT LA
03/20/87:

SITE SCREENING DONE FURTHER RECORD SEARCH NEEDED.
03/31/89: PRELIM ASSESS DONE NFA FOR DHS
04/14/89: SUBMIT TO EPA NFA FOR EPA

Site: MILLER'S STEEL
Address: 174 S G ST
City: SAN BERNARDINO
Status: NFA - No Further Action for DTSC
12/21/82: FACILITY IDENTIFIED ID VIA TELEPHONE DIRECTORY 1945STEEL FABRICATION - MFG
03/25/83: FACILITY DRIVE-BY FIRM NO LONGER ON SITERATIONALE FOR NFA NO PROBLEM BASED ON DRIVEBY.

Site: WEBB PRODUCTS COMPANY
Address: 216 S G ST
City: SAN BERNARDINO
Map Loc: 107
Status: RED - Closed Case - Marked for removal from list
01/03/83: FACILITY IDENTIFIED TELEPHONE DIRECTORY 1950ADHESIVES AND ALLIED PRODUCTS
03/25/83: FACILITY DRIVE-BY SITE NOW OCCUPIED BY AUTOMOBILE PARTS CORATIONALE FOR NFA NO PROBLEM BASED ON DRIVEBY

Site: S AND L ELECTO PLATING WORKS.
Address: 325 S G ST
City: SAN BERNARDINO
Map Loc: 110
Status: RED - Closed Case - Marked for removal from list
01/03/83: FACILITY IDENTIFIED ID VIA TELEPHONE DIRECTORY 1950PLATING COMPANY
03/28/83: FACILITY DRIVE-BY FIRM NO LONGER ON SITERATIONALE FOR NFA NO PROBLEM BASED ON DRIVEBY.

Site: COURT AND G AUTO LAUNDRY
Address: 365 S G ST
City: SAN BERNARDINO
Status: NFA - No Further Action for DTSC
12/21/82: FACILITY IDENTIFIED ID VIA TELEPHONE DIRECTORY 1950AUTO CHEM COATINGS
03/28/83: FACILITY DRIVE-BY COMPANY NO LONGER ON-SITE. RETAIL AREARATIONALE FOR NFA NO PROBLEM BASED ON DRIVEBY

Site: UNION OIL
Address: H & RIALTO AVE
City: SAN BERNARDINO
Status: NFA - No Further Action for DTSC
01/03/83: FACILITY IDENTIFIED TELEPHONE DIRECTORY 1945OIL REFINING
03/28/83: FACILITY DRIVE-BY NO LONGER IN BUSINESS AT THIS SITERATIONALE FOR NFA NO PROBLEM BASED ON DRIVEBY

Site: BRUNSWIG DRUG CO.
Address: 555 S H ST
City: SAN BERNARDINO
Status: NFA - No Further Action for DTSC
01/24/83: FACILITY IDENTIFIED TELEPHONE DIRECTORY 1962DRUG MFG
04/15/83: FACILITY DRIVE-BY ACTIVE FACILITY. CLEAN PREMISES,AREARATIONALE FOR NFA NO PROBLEM BASED ON DRIVEBY.

Site: QUALITY PLATING INC.
Address: 456 S I ST
City: SAN BERNARDINO
Map Loc: 118

Status: PEARM - Preliminary Endangerment Assessment Required, Medium Priority
01/11/83: FACILITY IDENTIFIED ID VIA TELEPHONE DIRECTORY 1972PLATING FIRM
03/28/83: FACILITY DRIVE-BY FIRM NOW JHG METAL FINISHING CO. ACTIVEPLATING FIRM POOR HOUSEKEEPING. DISCOLRSOIL ON ADJ VACANT LOT. DISCH TO STREET-PAVEMENTFINAL STRATEGY SITE REFERRED) TO HWMB/ENF
03/20/87: SITE SCREENING DONE FURTHER RECORD SEARCH NEEDED.
09/01/87: REPORTED FOR PROP65
01/01/88: ON CORTESE LIST
03/31/89: GROUND PHOTOS PHOTOS OF CURRENT FACILITY WITH TRUCKWAREHOUSE ON SITE. PICTURES OF ABOVEGROUND STORAGE TANK.PRELIM ASSESS DONE A MEDIUM PRIORITY SSI IS RECOMMENDEDUNDER DHS BASED ON A HISTORY OF POORTOXIC WASTE MANAGEMENT AT QUALITYPLATING, INC AND A HIGH GROUNDWATERTARGET POPULATION
05/01/89: SUBMIT TO EPA MEDIUM PRIORITY SSI RECOMMENDED UNDERCERCLA2

Site: FONTANA MARBLE MFG.
Address: 464 S I ST
City: SAN BERNARDINO
Status: NFA - No Further Action for DTSC
03/28/83: FACILITY IDENTIFIED ID VIA DRIVEBY.FACILITY DRIVE-BY ACTIVE FACILITY. APPROX 18 55 GAL DRUMSIN YARD. GOOD HOUSEKEEPING. NO ABANDONEDSITE PROBLEM VISIABLE.RATIONALE FOR NFA NO PROBLEM BASED ON DRIVEBY.MARBLE MFG.

Site: AL-MORE BATTERY MFG CO
Address: 290 W MILL ST
City: SAN BERNARDINO
Map Loc: 124
Status: RED - Closed Case - Marked for removal from list
01/04/83: FACILITY IDENTIFIED IDVIA TELEPHONE DIRECTORY 1959BATTERY MFG
04/15/83: FACILITY DRIVE-BY NO LONGER IN BUSINESS AT THIS SITE
07/01/84: INSPECTION LOCAL FIRE DEPT. INSP THE NEW BLDG. NO PROB.FAC TYPE - WASTE TYPE ARE UNKNOWN.SITE HAS BEEN REPLACED BY FAST FOODRESTAURANT - PARKING LOT.CO HLTH,FIRE DEPTSUBMIT TO EPA

Site: RAILROAD STORAGE YARD
Address: 570 W MILL ST
City: SAN BERNARDINO
Status: NFA - No Further Action for DTSC
04/19/83: FACILITY IDENTIFIED LOCATED DURING DRIVE BY.FACILITY DRIVE-BY PICTURE TAKEN. SCATTERED DRUMS IN POORCONDITION, CONTENT UNK. OPEN WAREHOUSEW/ LARGE FENCED AREA IN FRONT. APPEARSTO BE USED AS A CONTRACTOR STORAGE AREA.FINAL STRATEGY SITE REFERRED) TO HWMB/ENF
03/20/87: SITE SCREENING DONE FURTHER RECORD SEARCH NEEDED.
06/17/87: GROUND PHOTOS VACANT LOT, NO BLD ON SITE
06/23/87: CO HLTH–NO FILES
08/06/87: CITY FIRE DEPT) FIRE ON SITE IN LATE1983 OR EARLY 1984
09/28/87: PRELIM ASSESS DONE NO EVIDENCE OF CONTAMINATION ON SITEAREA CLEANED AND DRUMS REMOVED PER COHLTH DEPT.
11/16/87: SUBMIT TO EPA EPA/DHS NFA) NOT AN NPL SITE

Site: HUNT AND ROBERTSON
Address: 572 W MILL ST
City: SAN BERNARDINO
Status: NFA - No Further Action for DTSC
12/21/81: FACILITY IDENTIFIED TELEPHONE DIRECTORY 1950ROAD OILERS
03/25/83: FACILITY DRIVE-BY BUILDING NO LONGER ON SITE. VACANT LOTRATIONALE FOR NFA NO PROBLEM BASED ON DRIVEBY DRIVEBY.

Site: EDGINGTON OIL REFINERIES INC.
Address: 572 W MILL ST
City: SAN BERNARDINO
Status: NFA - No Further Action for DTSC
01/10/83: FACILITY IDENTIFIED TELEPHONE DIRECTORY 1965,1968,1972 OIL RECLAMATION - ASPHALT PAVING
03/25/83: FACILITY DRIVE-BY FIRM NO LONGER ON SITE LOT VACANTRATIONALE FOR NFA NO PROBLEM BASED ON DRIVEBY

Site: CHIMERA OIL CO INC.
Address: 708 W MILL ST
City: SAN BERNARDINO
Status: NFA - No Further Action for DTSC
04/20/83: FACILITY IDENTIFIED ID FROM DMI FILE LISTING
05/13/83: FACILITY DRIVE-BY FIRM NO LONGER ON SITE-FURNITURE SALESRATIONALE FOR NFA NO PROBLEM BASED ON DRIVEBY

Site: TROJAN PLATING CO. #1
Address: 268 S MTN VIEW AVE
City: SAN BERNARDINO
Map Loc: 126
Status: PEARH - Preliminary Endangerment Assessment Required, High Priority
01/11/83: FACILITY IDENTIFIED ID VIA PHONEBOOK 1972PLATING FIRM
02/25/83: FACILITY DRIVE-BY FIRM STILL ON SITE INACTIVE . 55GALDRUMS AND SPENT ACID BOTTLES
02/26/83: FINAL STRATEGY SITE REFERRED) TO HWMB/ENF
03/20/87: SITE SCREENING DONE FURTHER RECORD SEARCH NEEDED FOR WASTEDISP PRACTICES.
04/28/89: PRELIM ASSESS DONE A HIGH PRIORITY SCREENING SITE INSP ISRECOMMENDED UNDER CERCLA DUE TO HIGHTOXICITY AND PERSISTENCE FOR HAZARDOUSCONSTITUENTS AND A HIGH GROUNDWATERROUTE TARGET POPULATION. TPC CONDUCTEDCADMIUM, COPPER, NICKEL, CHROME, TIN,GOLD AND SILVER PLATING OF METAL PARTS.VERY POOR HOUSEKEEPING. IMPROPER STORAGEOF HAZARDOUS MATERIALS. PHOTOS OF THEFRONT OF THE FACILITY.
06/01/89: SUBMIT TO EPA SITE INSPECTION - HIGH PRIORITY

Site: JACK'S DISPOSAL SERVICE
Address: 380 W OAK ST
City: SAN BERNARDINO
Status: NFA - No Further Action for DTSC
01/10/83: FACILITY IDENTIFIED ID VIA TELEPHONE DIRECTORY 1968 ,1972.INDUSTRIAL WASTE HAULING
03/25/83: FACILITY DRIVE-BY UNPAVED TRUCK PARKING AND STORAGE YARDFIRM STILL ON SITERATIONALE FOR NFA NO PROBLEM BASED ON DRIVEBY

Site: SAN BERNARDINO OIL CO
Address: RIALTO & E ST
City: SAN BERNARDINO
Status: NFA - No Further Action for DTSC
01/03/83: FACILITY IDENTIFIED TELEPHONE DIRECTORY 1945OIL REFINING
03/28/83: FACILITY DRIVE-BY NO LONGER PRESENT AT THIS SITERATIONALE FOR NFA NO PROBLEM BASED ON DRIVEBY.

Site: TOWN GAS SITE 2 - SAN BERNARDI
Address: RIALTO AVE,BTWN D & ARROWHEAD
City: SAN BERNARDINO
Map Loc: 129
Status: PEAP

Site: SAN BERNARDINO STEEL & MACHINE
Address: 115 RIALTO AVE
City: SAN BERNARDINO
Status: NFA - No Further Action for DTSC
01/04/83: FACILITY IDENTIFIED ID VIA TELEPHONE DIRECTORY 1956STEEL MFG
03/25/83: FACILITY DRIVE-BY FIRM STILL ON SITE, BUT INACTIVERATIONALE FOR NFA NO PROBLEM BASED ON DRIVEBY.

Site: AUTO SERVICE REPAIR
Address: 600 W RIALTO AVE
City: SAN BERNARDINO
Map Loc: 133
Status: PEARM - Preliminary Endangerment Assessment Required, Medium Priority
04/19/83: FACILITY IDENTIFIED LOCATED DURING DRIVE BYS.FACILITY DRIVE-BY BLFG DEBRIS - USED CAR PARTS ON SITEDISMANTLED AUTO GARAGE. LARGE AMOUNT OFOIL - GREASE ON GROUNDFINAL STRATEGY SITE REFERRED) TO HWMB/ENF
03/10/87: SITE SCREENING DONE FURTHER RECORD SEARCH NEEDED. INFO FROMDRIVEBY.

Site: RICHFIELD OIL CORP
Address: 777 W RIALTO AVE
City: SAN BERNARDINO
Status: NFA - No Further Action for DTSC
01/03/83: FACILITY IDENTIFIED TELEPHONE DIRECTORY 1945OIL COMPANY
04/15/83: FACILITY DRIVE-BY NO LONGER LOCATEABLE HERERATIONALE FOR NFA INSUFFICIENT INFO TO FOLLOW-UP

Site: TOWN GAS SITE 2 - SAN BERNARDI
Address: RIALTO AVE BTWN D & ARROWHEAD
City: SAN BERNARDINO
Map Loc: 128
Status: PEAP

Site: BRACK'S PLASTIC LAMINATING RUB
Address: 788 N SIERRA WAY
City: SAN BERNARDINO
Status: NFA - No Further Action for DTSC
01/10/83: FACILITY IDENTIFIED ID VIA TELEPHONE DIRECTORY 1965PLASTIC LAMINATING
04/15/83: FACILITY DRIVE-BY LAUNDRAMAT AT THIS ADDRESS NOWRATIONALE FOR NFA NO PROBLEM BASED ON DRIVEBY

Site: BUGGSY STURTEVANT #3
Address: 442 S SIERRA WAY
City: SAN BERNARDINO
Status: NFA - No Further Action for DTSC
01/10/83: FACILITY IDENTIFIED ID VIA TELEPHONE DIRECTORY 1968PEST CONTROL COMPANY
03/25/83: FACILITY DRIVE-BY CLEAN PREMISESRATIONALE FOR NFA NO PROBLEM BASED ON DRIVEBY

Site: LUNDEEN,ERIC COATINGS
Address: 447 S SIERRA WAY
City: SAN BERNARDINO
Status: NFA - No Further Action for DTSC
01/10/83: FACILITY IDENTIFIED TELEPHONE DIRECTORY 1968TANK COATINGS
03/25/83: FACILITY DRIVE-BY FIRM NO LONGER AT SITERATIONALE FOR NFA NO PROBLEM BASED ON DRIVEBY

Site: SECCOMBE LAKE STATE RECREATION
Address: WARREN & 7TH ST
City: SAN BERNARDINO
Map Loc: 141
Status: PEARL - Preliminary Endangerment Assessment Required, Low Priority

01/01/75: SAMPLE RESULTS CITY OF SAN BERN. METHANE MONIT SHOWEDNO MEASURABLE PRESENCE OF GASES.DHS SEB.METHANE GAS MONIT. NO MEASURABLELEVELS AT TEST LOCATIONS.MAP OF TESTLOCATIONS NOT AVAILABLE.
12/01/83: FACILITY IDENTIFIED IDD FROM TIP-STATE DEPT. OF PARKSAND RECREATION
01/01/84: SAMPLE RESULTS WATER WELL ON 7TH ST PERIODICALLY TEST-ED BY SAN ENGINEERING BRANCH OF DHS.WTRQUALITY DATA INDICATES NO ADVERSE IMPACTTO GWTR
03/01/84: INSPECTION LOCAL CITY OF SAN BERNARDINO DEV PROJ. EXP-LORATORY BORINGS AT LAKE - SUR PROPERTY
02/01/86: SITE DEV AS REC AREA IN 1940 S.CURRENTLYMAINTAINED BY CITY OF SAN BERNARDINOPARKS - REC. AREA NO OF PARK ADJ TO 7THST UNFENCED AND HISTORICALLY USED FORINDISCRIMINATE DUMPING OF TRASH - HOUSE-HOLD ARTICLES. NO RECORDS FOUND IDEXTENT AND TYPE OF DISPOSAL.FUTURE DEV) REC TO USE CONVENTIONAL ENGPRACTICES TO CORRECT FILL COMPACTION DEFSOURCE ACTIVITY) EXTENSIVE DUMPING YR OF OP) POST WWII. WASTE TYPE)CON-CRETE DEMOLITION, GLASS, SCRAP METAL- ORGANIC MATERIAL. FAC TYPE) CITY PARKFINAL STRATEGY STATUS SHOULD BE RE-EVAL PRIOR TO EXCAV-ATION.SUBMIT TO EPA
02/11/86: FACILITY DRIVE-BY PHOTOS TAKEN

Site: TRI-CITY AIRPORT
Address: WATERMAN AVE
City: SAN BERNARDINO
Status: NFA - No Further Action for DTSC

05/13/83: FACILITY IDENTIFIED ID VIA MAPFACILITY DRIVE-BY AIRPORT ON SITE. GROUNDS USED FOR SHEEP.RATIONALE FOR NFA NO PROBLEM BASED ON DRIVEBY.

CORTESE State of California Office of Planning and Research

This database is a consolidation of information from various sources. It is maintained by the State Office of Planning and Research and lists potential and confirmed hazardous waste or substances sites. This source was last updated by the government in November 1990.

Status Codes:
- WRCBT Tank leaks. Compiled by Water Resource Control Board
- DHS1 Abandoned hazardous waste site. Compiled by Toxic Substance Control Div. of DH
- DHS2 Contaminated public water drinking wells serving less than 200 connections. Compi
- DHS3 Contaminated public water drinking wells serving more than 200 connections
- DHS5 Sites pusuant to section 25356 of the Health and Safety Code (see BEP)
- CWMB Solid waste disposal sites with known migration of hazardous waste

Site: KAYO OIL COMPANY (ECONO)
Address: 1169 W 2ND ST
City: SAN BERNARDINO
Map Loc: 12
Status: WCRBT - Leaking Tank

Site: CALTRANS AUTO POOL GARAGE
Address: 247 W 3RD ST
City: SAN BERNARDINO
Map Loc: 14

Status: WCRBT - Leaking Tank

Site: MOBIL S. STATION (DISMANTLED)
Address: 415 W 5TH ST
City: SAN BERNARDINO
Map Loc: 29
Status: WCRBT - Leaking Tank

Site: UNKNOWN
Address: 916 W 6TH ST
City: SAN BERNARDINO
Map Loc: 36
Status: WCRBT - Leaking Tank

Site: ARMORED TRANSPORT OF CA., INC.
Address: 372 S ARROWHEAD AVE
City: SAN BERNARDINO
Map Loc: 61
Status: WCRBT - Leaking Tank

Site: SAN BERNARDINO FIRE STN # 10
Address: 502 S ARROWHEAD AVE
City: SAN BERNARDINO
Map Loc: 63
Status: WCRBT - Leaking Tank

Site: NORTH SAN BERNARDINO AREA
Address: BUNKER HILL GROUND WATER BASIN
City: SAN BERNARDINO
Status: DHS5 - Sites pursuant to BEP funded clean-up

Site: U-HAUL CENTER OF CENTRAL CITY
Address: 110 S D ST
City: SAN BERNARDINO
Map Loc: 77
Status: WCRBT - Leaking Tank

Site: UNOCAL SERVICE STATION #6968
Address: 187 N F ST
City: SAN BERNARDINO
Map Loc: 98
Status: WCRBT - Leaking Tank

Site: INLAND BEVERAGE COMPANY
Address: 223 S G ST
City: SAN BERNARDINO
Map Loc: 108
Status: WCRBT - Leaking Tank

Site: QUALITY PLATING INC.
Address: 456 S I ST
City: SAN BERNARDINO
Map Loc: 118
Status: DHS1 - Abandoned Hazardous Waste Site

Site: LA MESA SERVICE STATION #937
Address: 501 INLAND CENTER DR
City: SAN BERNARDINO
Map Loc: 120
Status: WCRBT - Leaking Tank

Site: SANTA FE RAIL YARD
Address: 470 N L ST
City: SAN BERNARDINO
Map Loc: 121
Status: WCRBT - Leaking Tank

Site: VIKING TIRE
Address: 747 W RIALTO AVE
City: SAN BERNARDINO
Map Loc: 134
Status: WCRBT - Leaking Tank

Site: WHITE ROSE DAIRY
Address: 697 N WATERMAN AVE
City: SAN BERNARDINO
Map Loc: 142
Status: WCRBT - Leaking Tank

LUST(S) Leaking Underground Storage Tanks - California State

The Leaking Underground Storage Tanks Information System is maintained by the State Water Resource Board pursuant to Section 25295 of the Health and Safety Code.

Status Codes:		
	0	No action
	1	Leak being confirmed
	3A	Prel site assessment workplan submitted
	3B	Prel site assessment underway
	5C	Pollution characterization
	5R	Remediation plan
	7	Remedial action underway
	8	Post remedial action monitoring
	9	Case closed

Site: TEXACO SERVICE STATION
Address: 797 W 2ND ST
City: SAN BERNARDINO
Map Loc: 9
Status: 3A - Prelim Site Assessment workplan submitted.

Site: KAYO OIL COMPANY (ECONO)
Address: 1169 W 2ND ST, WEST
City: SAN BERNARDINO
Map Loc: 12
Status: 7 - Remedial Action underway.

Site: CALTRANS AUTO POOL GARAGE
Address: 247 W 3RD ST, WEST
City: SAN BERNARDINO
Map Loc: 14
Status: 5C - Pollution characterization.

Site: UNOCAL SERVICE STATION #2281
Address: 300 W 3RD ST
City: SAN BERNARDINO
Map Loc: 15
Status: 5C - Pollution characterization.

Site: ATCHISON, TOPEKA & SANTA FE RY
Address: 1170 W 3RD ST
City: SAN BERNARDINO
Map Loc: 18
Status: 5C - Pollution characterization.

Site: FARGO STATION
Address: 255 E 5TH ST
City: SAN BERNARDINO
Map Loc: 27
Status: 3A - Prelim Site Assessment workplan submitted.

Site: LA MANCHA (FORMER MOBIL SS)
Address: 415 W 5TH ST, WEST
City: SAN BERNARDINO
Map Loc: 29
Status: 5C - Pollution characterization.

Site: INCO
Address: 796 W 5TH ST
City: SAN BERNARDINO
Map Loc: 30
Status: 5C - Pollution characterization.

Site: SECCOMBE LAKE PARK
Address: 7TH ST
City: SAN BERNARDINO
Map Loc: 39
Status: 3A - Prelim Site Assessment workplan submitted.

Site: MORRISON HOPE, INC.
Address: 205 S ARROWHEAD AVE
City: SAN BERNARDINO
Map Loc: 58
Status: 9 - Case Closed.

Site: ARMORED TRANSPORT OF CA., INC.
Address: 372 S ARROWHEAD AVE, SOUTH
City: SAN BERNARDINO
Map Loc: 61
Status: 8 - Post Remedial Action monitoring.

Site: SAN BERNARDINO FIRE STN #10
Address: 502 S ARROWHEAD AVE, SOUTH
City: SAN BERNARDINO
Map Loc: 63
Status: 9 - Case Closed.

Site: U-HAUL CENTER OF CENTRAL CITY
Address: 110 S D ST
City: SAN BERNARDINO
Map Loc: 77
Status: 5C - Pollution characterization.

Site: SOUTHERN CALIFORNIA GAS CO.
Address: 155 S G ST
City: SAN BERNARDINO
Map Loc: 104
Status: 9 - Case Closed.

Site: INLAND BEVERAGE COMPANY
Address: 223 S G ST, SOUTH
City: SAN BERNARDINO
Map Loc: 108
Status: 5R - Remediation Plan submitted.

Site: CHUBY CHASSIS
Address: 275 S G ST
City: SAN BERNARDINO
Map Loc: 109
Status: 3B - Prelim Site Assessment underway.

Site: ARCO - AM/PM MINIMARKET #5082
Address: 605 N H ST
City: SAN BERNARDINO
Map Loc: 113
Status: 5C - Pollution characterization.

Site: P & M SERVICE STATION #937
Address: 501 INLAND CENTER DR
City: SAN BERNARDINO
Map Loc: 120
Status: 5C - Pollution characterization.

Site: MOBIL SERVICE STATION #18-ARM
Address: MILL & H ST
City: SAN BERNARDINO
Map Loc: 122
Status: 5C - Pollution characterization.

Site: SHEPARDSON PROPERTY
Address: 328 S MTN VIEW AVE
City: SAN BERNARDINO
Map Loc: 127
Status: 3A - Prelim Site Assessment workplan submitted.

Site: VIKING TIRE
Address: 747 W RIALTO AVE, WEST
City: SAN BERNARDINO
Map Loc: 134
Status: 3B - Prelim Site Assessment underway.

Site: PAULEY PETROLEUM
Address: 898 N SIERRA WAY, NORTH
City: SAN BERNARDINO
Map Loc: 137
Status: 9 - Case Closed.

Site: WHITE ROSE DAIRY
Address: 697 N WATERMAN AVE
City: SAN BERNARDINO
Map Loc: 142
Status: 9 - Case Closed.

SWIS Solid Waste Information System

As legislated under the Solid Waste Management and Resource Recovery Act of 1972, the California Waste Management Board maintains lists of certain facilities, i.e. Active solid waste disposal sites, Inactive or Closed solid waste disposal sites and Transfer facilities.

No listings within 1 mile radius of the subject site.

REGIONAL SOURCES

LUST(R) Leaking Underground Storage Tanks - Regional

Each of the California Regional Water Quality Control Boards RWQCB maintains lists of leaking underground storage tanks.

Status Codes:	
0	No action
1	Leak being confirmed
3A	Prel site assessment workplan submitted
3B	Prel site assessment underway
5C	Pollution characterization
5R	Remediation plan
7	Remedial action underway
8	Post remedial action monitoring
9	Case closed

Site: SANTA FE RAIL YARD
Address: 416 W 11TH ST
City: SAN BERNARDINO
Map Loc: 1
Status: 3B - Prelim Site Assessment underway.

Gasoline was discovered to have leaked on 05/25/89. The groundwater is potentially impacted. The case is managed by the Regional Water Quality Board, and was last reviewed on 06/25/90.

Site: ARCO SERVICE STATION #6227
Address: 702 W 2ND ST
City: SAN BERNARDINO
Map Loc: 8
Status: 5C - Pollution characterization.

Gasoline was discovered to have leaked on 11/06/89. The contaminated soil has been excavated and disposed in an approved site. The case is managed by the Regional Water Quality Board, and was last reviewed on 02/09/94.

Site: TEXACO SERVICE STATION
Address: 797 W 2ND ST
City: SAN BERNARDINO
Map Loc: 9
Status: 3A - Prelim Site Assessment workplan submitted.

Site: KAYO OIL COMPANY (ECONO)
Address: 1169 W 2ND ST
City: SAN BERNARDINO
Map Loc: 12
Status: 7 - Remedial Action underway.

Chlorinated hyd was discovered to have leaked on 02/06/86. The free product floating on the water table will be removed.The contaminated soil has been excavated and disposed in an approved site.The site is remediated by vacuum extracting by means of pump or blowers. The case is managed by the Regional Water Quality Board, and was last reviewed on 04/13/94.

Site: CALTRANS AUTO POOL GARAGE
Address: 247 W 3RD ST
City: SAN BERNARDINO
Map Loc: 14
Status: 5C - Pollution characterization.

Unleaded gasoline was discovered to have leaked on 10/13/87. The release.Only the soil is impacted. The case is managed by a Local agency, and was last reviewed on 09/13/93.

Site: CALTRANS AUTO POOL GARAGE
Address: 247 W 3RD ST
City: SAN BERNARDINO
Map Loc: 14
Status: 5C - Pollution characterization.

Site: UNOCAL SERVICE STATION #2281
Address: 300 W 3RD ST
City: SAN BERNARDINO
Map Loc: 15
Status: 5C - Pollution characterization.

Unleaded gasoline was discovered to have leaked on 03/31/88. The release. The contaminated soil has been excavated and disposed in an approved site.The free product floating on the water table will be removed. The case is managed by the Regional Water Quality Board, and was last reviewed on 06/23/93.

Site: UNOCAL SERVICE STATION # 2281
Address: 300 W 3RD ST
City: SAN BERNARDINO
Map Loc: 15
Status: 5C - Pollution characterization.

Site: ATCHISON, TOPEKA & SANTA FE RY
Address: 1170 W 3RD ST
City: SAN BERNARDINO
Map Loc: 18
Status: 5C - Pollution characterization.

Site: FARGO STATION
Address: 255 E 5TH ST
City: SAN BERNARDINO
Map Loc: 27
Status: 3A - Prelim Site Assessment workplan submitted.

Site: LA MANCHA(FORMER MOBIL SS)
Address: 415 W 5TH ST
City: SAN BERNARDINO
Map Loc: 29
Status: 5C - Pollution characterization.

Site: LA MANCHA (FORMER MOBIL SS)
Address: 415 W 5TH ST
City: SAN BERNARDINO
Map Loc: 29
Status: 5C - Pollution characterization.

Gasoline was discovered to have leaked on 03/03/88. The contaminated soil has been excavated and disposed in an approved site. The case is managed by the Regional Water Quality Board, and was last reviewed on 09/14/90.

Site: INCO
Address: 796 W 5TH ST
City: SAN BERNARDINO
Map Loc: 30
Status: 5C - Pollution characterization.

Gasoline was discovered to have leaked on 06/18/91. Only the soil is impacted. The case is managed by a Local agency, and was last reviewed on 07/05/91.

Site: UNKNOWN
Address: 916 W 6TH ST
City: SAN BERNARDINO
Map Loc: 36
Status: 3B - Prelim Site Assessment underway.

Gasoline was discovered to have leaked on 05/10/89. Only the soil is impacted. The case is managed by a Local agency, and was last reviewed on 08/01/89.

Site: SECCOMBE LAKE PARK
Address: 200 E 7TH ST
City: SAN BERNARDINO
Map Loc: 40

Status: 3A - Prelim Site Assessment workplan submitted.

Gasoline was discovered to have leaked on 02/12/91. Only the soil is impacted. The contaminated soil has been excavated and disposed in an approved site. The case is managed by a Local agency, and was last reviewed on 03/19/91.

Site: SOUTHERN CALIFORNIA GAS CO.
Address: 155 W 8TH ST
City: SAN BERNARDINO
Map Loc: 42
Status: 8 - Post Remedial Action monitoring.

Gasoline was discovered to have leaked on 03/13/91. The case is managed by the Regional Water Quality Board, and was last reviewed on 04/13/94.

Site: INLAND BEVERAGE COMPANY
Address: 223 W 8TH ST
City: SAN BERNARDINO
Map Loc: 43
Status: 5R - Remediation Plan submitted.

Regular gasoline was discovered to have leaked on 08/06/86. The release. The free product floating on the water table will be removed. The case is managed by the Regional Water Quality Board, and was last reviewed on 04/02/90.

Site: CHUBY CHASSIS
Address: 275 W 8TH ST
City: SAN BERNARDINO
Map Loc: 44
Status: 3B - Prelim Site Assessment underway.

Waste oil was discovered to have leaked on 09/06/90. Only the soil is impacted. The contaminated soil has been excavated and disposed in an approved site. The case is managed by a Local agency, and was last reviewed on 02/03/92.

Site: ROADWAY EXPRESS INC
Address: 245 S ALLEN ST
City: SAN BERNARDINO
Map Loc: 46
Status: 9 - Case Closed.

Site: ARMORED TRANSPORT OF CA., INC.
Address: 372 S ARROWHEAD AVE
City: SAN BERNARDINO
Map Loc: 61
Status: 8 - Post Remedial Action monitoring.

Diesel was discovered to have leaked on 03/13/87. The contaminated soil has been excavated and disposed in an approved site. The case is managed by the Regional Water Quality Board, and was last reviewed on 03/30/90.

Site: SAN BERNARDINO FIRE STN #10
Address: 502 S ARROWHEAD AVE
City: SAN BERNARDINO
Map Loc: 63
Status: 9 - Case Closed.

Regular gasoline was discovered to have leaked on 01/22/88. The release. The contaminated soil has been excavated and disposed in an approved site. The case is managed by the Regional Water Quality Board, and was last reviewed on 02/03/92.

Site: SAN BERNARDINO WATER DEPT
Address: 195 N D ST
City: SAN BERNARDINO
Map Loc: 72
Status: 3B - Prelim Site Assessment underway.

Site: U-HAUL CLENTER OF CENTRAL VALL
Address: 110 S D ST
City: SAN BERNARDINO
Map Loc: 77
Status: 5C - Pollution characterization.

Site: U-HAUL CENTER OF CENTRAL CITY
Address: 110 S D ST
City: SAN BERNARDINO
Map Loc: 77
Status: 5C - Pollution characterization.

Regular gasoline was discovered to have leaked on 02/02/87. The release.Only the soil is impacted. The case is managed by a Local agency, and was last reviewed on 02/05/87.

Site: ONE DAY PAINT & BODY
Address: 288 S E ST
City: SAN BERNARDINO
Map Loc: 93
Status: 3A - Prelim Site Assessment workplan submitted.

Site: GOODYEAR TIRE CENTER
Address: 774 S E ST
City: SAN BERNARDINO
Map Loc: 95
Status: 5C - Pollution characterization.

Waste oil was discovered to have leaked on 03/31/87. Only the soil is impacted. The case is managed by a Local agency, and was last reviewed on 08/10/87.

Site: UNOCAL SERVICE STATION #6968
Address: 187 N F ST
City: SAN BERNARDINO
Map Loc: 98
Status: 5C - Pollution characterization.

Site: SOUTHERN CAL GAS CO
Address: 155 S G ST
City: SAN BERNARDINO
Map Loc: 104
Status: 9 - Case Closed.

Site: INLAND BEVERAGE CO
Address: 223 S G ST
City: SAN BERNARDINO
Map Loc: 108
Status: 5R - Remediation Plan submitted.

Site: CHUBY CHASSIS
Address: 275 S G ST
City: SAN BERNARDINO
Map Loc: 109
Status: 3B - Prelim Site Assessment underway.

Site: CHEVRON SERVICE STATION
Address: 598 N H ST
City: SAN BERNARDINO
Map Loc: 112
Status: 3A - Prelim Site Assessment workplan submitted.

Site: ARCO - AM/PM MINIMARKET #5082
Address: 605 N H ST
City: SAN BERNARDINO
Map Loc: 113
Status: 5C - Pollution characterization.

Gasoline was discovered to have leaked on 10/27/89. The site is remediated by vacuum extracting by means of pump or blowers. The case is managed by the Regional Water Quality Board, and was last reviewed on 01/05/94.

Site: LA MESA SERVICE STATION #937
Address: 501 INLAND CENTER DR
City: SAN BERNARDINO
Map Loc: 120
Status: 5C - Pollution characterization.

Gasoline was discovered to have leaked on 07/20/87. The free product floating on the water table will be removed. The case is managed by the Regional Water Quality Board, and was last reviewed on 03/25/93.

Site: MOBIL SERVICE STATION #18-ARM
Address: MILL & H ST
City: SAN BERNARDINO
Map Loc: 122
Status: 5C - Pollution characterization.

Hydrocarbons was discovered to have leaked on 11/08/89. The contaminated soil has been excavated and disposed in an approved site.The site is remediated by vacuum extracting by means of pump or blowers.The ground water is pumped and treated to remove dissolved contaminants. The case is managed by the Regional Water Quality Board, and was last reviewed on 10/08/92.

Site: SHEPARDSON LPROPERTY
Address: 328 S MTN VIEW AVE
City: SAN BERNARDINO
Map Loc: 127
Status: 3A - Prelim Site Assessment workplan submitted.

Site: UNOCAL SERVICE STATION #6968
Address: 187 RIALTO AVE
City: SAN BERNARDINO
Map Loc: 130
Status: 5C - Pollution characterization.

Gasoline was discovered to have leaked on 09/21/87. The contaminated soil has been excavated and disposed in an approved site.The free product floating on the water table will be removed. The case is managed by the Regional Water Quality Board, and was last reviewed on 06/23/93.

Site: VIKING TIRE
Address: 747 W RIALTO AVE
City: SAN BERNARDINO
Map Loc: 134
Status: 3B - Prelim Site Assessment underway.

Gasoline was discovered to have leaked on 04/26/89. Only the soil is impacted. The case is managed by a Local agency, and was last reviewed on 08/02/89.

Site: PAULEY PETROLEUM
Address: 898 N SIERRA WAY
City: SAN BERNARDINO
Map Loc: 137
Status: 9 - Case Closed.

Gasoline was discovered to have leaked on 06/06/86. Only the soil is impacted. The case is managed by a Local agency, and was last reviewed on 06/28/88.

Site: SAN BERNARDINO, CITY OF
Address: 182 S SIERRA WAY
City: SAN BERNARDINO
Map Loc: 138
Status: 3A - Prelim Site Assessment workplan submitted.

Diesel was discovered to have leaked on 01/29/90. Only the soil is impacted. The case is managed by a Local agency, and was last reviewed on 02/26/90.

Site: WHITE ROSE DAIRY
Address: 697 N WATERMAN AVE
City: SAN BERNARDINO
Map Loc: 142
Status: 9 - Case Closed.

Gasoline was discovered to have leaked on 03/26/87. Only the soil is impacted. The case is managed by a Local agency, and was last reviewed on 07/31/87.

NT Toxic Releases

The California Regional Water Quality Control Boards or local Department of Health Services keeps track of toxic releases to the environment. These lists are known as Unauthorized Releases, Spill, Leaks, Investigations and Cleanups (SLIC), Non-Tank Releases, Toxics List or similar, depending on the local agency.

Site: U.S. ARMY TRAINING CENTER
Address: 296 E 3RD ST
City: SAN BERNARDINO
Map Loc: 13
Status: 3A - Prelim Site Assessment workplan submitted.

Site: ATCHISON, TOPEKA & SANTA FE
Address: 1170 W 3RD ST
City: SAN BERNARDINO
Map Loc: 18

Status: 5 - Remediation Plan Submitted.

Site: ATCHISON, TOPEKA & SANTA FE
Address: 470 N L ST
City: SAN BERNARDINO
Map Loc: 121
Status: 9 - Case Closed.

TPC Toxic Pits

The Toxic Pits Clean-Up Act (Katz Bill)places strict limitations on the discharge of liquid hazardous wastes into surface impoundments, toxic ponds, pits and lagoons. Regional Water Quality Control Boards are required to inspect all surface impoundments annually, in addition, every facility was required to file a Hydrogeological Assessment Report. Recent legislation allows the Department of Health Services to exempt facilities that closed on or before December 31, 1985, if a showing is made that no significant environmental risk remains (AB1046).

Special exemption provisions have been created for surface impoundments that receive mining wastes.

No listings within 1 mile radius of the subject site.

SWAT(R) Solid Waste Assessment Test - Regional

This program, provided for under the Calderon legislation (Section 13273 of the Water Code), requires that disposal sites with more than 50,000 cubic yards of waste provide sufficient information to the regional water quality control board to determine whether or not the site has discharged hazardous substances which will impact the environment.

Site operators are required to file Solid Waste Assessment Test reports on a staggered basis. Operators of the 150 highest ranking (Rank 1) sites were required to submit Solid Waste Assessment Tests by July 1, 1987, Rank 2 in 1988 and so on.

Operators submit water quality tests to the Regional Water Quality Control Board, describing surface and groundwater quality and supply; and the geology within 1 mile of the site. Air quality tests are submitted to the local Air Quality Management District or Air Pollution Control District.

Status Codes: Facilities or sites are ranked within each region on a scale 1-15 according to priority.

Site: HUBBS CONSTRUCT CO
Address: W 7TH ST
City: SAN BERNARDINO
Status: Priority Rank 5

WIP Well Investigation Program

The Well Investigation Program (AB1803) identifies groundwater that is already contaminated and empowers the California Department of Health Services and local health officers to order ongoing monitoring programs. The focus of this program is to monitor and protect drinking water.

No listings within 1 mile radius of the subject site.

OPERATING PERMITS

Various agencies issue operating permits or regulate the handling, movements, storage and disposal of hazardous materials and require mandatory reporting. The inclusion in this section does not imply that an environmental problem exists presently or has in the past.

The sources referenced below have been searched within half a mile radius,unless otherwise stated, of the subject site.

RCRA-G Resource Conservation and Recovery Information System - Generators

The Environmental Protection Agency regulates generators of hazardous material through the Resource Conservation and Recovery Act (RCRA). All hazardous waste generators are required to notify EPA of their existence by submitting the Federal Notification of Regulated Waste Activity Form (EPA Form 8700-12) or a state equivalent form. The notification form provides basic identification information and specific waste activities.

Status Codes:	
L	Generators who generate at least 1000 kg/mo of non-acutely hazardous waste (or 1 of acutely hazardous waste).
S	Generators who generate 100 kg/mo but less than 1000 kg/mo of non-acutely haza
T	Transporter.

Site: PACIFIC BELL
Address: 455 W 2ND ST
City: SAN BERNARDINO
Map Loc: 4
Status: L - Large Generator
Permit id#: CAT080015050
SIC Codes: 4813

Site: FAMILY CLEANERS
Address: 663 W 2ND ST
City: SAN BERNARDINO
Map Loc: 7
Status: S - Small Generator
Permit id#: CAD983645672

Site: PRESTIGE STATIONS INC
Address: 702 W 2ND ST
City: SAN BERNARDINO
Map Loc: 8
Status: L - Large Generator
Permit id#: CAT000818892

Site: CALTRANS DISTRICT 8
Address: 247 W 3RD ST
City: SAN BERNARDINO
Map Loc: 14
Status: Permit id#: CAD980895684
SIC Codes: 9621

Site: CALTRANS FACILITY SERVICES
Address: 247 W 3RD ST
City: SAN BERNARDINO
Map Loc: 14
Status: Permit id#: CAD981458052
SIC Codes: 9621

Site: BEST CLEANERS
Address: 624 W 4TH ST
City: SAN BERNARDINO
Map Loc: 22
Status: L - Large Generator
Permit id#: CAD981614878

Site: FIRESTONE STORE #27FM
Address: 677 W 4TH ST
City: SAN BERNARDINO
Map Loc: 23
Status: Permit id#: CAD981976582
SIC Codes: 5531 7534

Site: AEROBACK MEDICAL GROUP INC
Address: 740 W 4TH ST
City: SAN BERNARDINO
Map Loc: 24
Status: S - Small Generator
Permit id#: CAD983653759

Site: SAN BERNARDINO COUNTY GIMS
Address: 385 N ARROWHEAD AVE, 2ND FL
City: SAN BERNARDINO
Map Loc: 51
Status: S - Small Generator
Permit id#: CAD983582644

Site: MORRISON HOPE ROOFING CO
Address: 205 S ARROWHEAD AVE
City: SAN BERNARDINO
Map Loc: 58
Status: Permit id#: CAD982325912

Site: BURTRONICS BUSINESS SYSTEMS
Address: 216 S ARROWHEAD AVE
City: SAN BERNARDINO
Map Loc: 59
Status: Permit id#: CAD983659756
SIC Codes: 5999 5734

Site: POLYMER INDUSTRIES INC
Address: 444 ATHOL ST
City: SAN BERNARDINO
Map Loc: 64
Status: L - Large Generator
Permit id#: CAD982471575

Site: CENTRAL CITY MALL
Address: 295 CENTRAL CITY MALL
City: SAN BERNARDINO
Map Loc: 67
Status: S - Small Generator
Permit id#: CAD981998024
SIC Codes: 6512

Site: SOUTHWEST METAL CO
Address: 740 W CONGRESS ST
City: SAN BERNARDINO
Map Loc: 68
Status: L - Large Generator
Permit id#: CAT000624106

Site: SUN CO SAN BERNARDINO CAL#
Address: 399 N D ST
City: SN BERNARDINO
Map Loc: 73
Status: L - Large Generator
Permit Id#: CAD008272510
SIC Codes: 2711

Site: STEVES MACHINE
Address: 600 N D ST
City: SAN BERNARDINO
Map Loc: 74
Status: Permit id#: CAD982325375
SIC Codes: 3599 5531 5571

Site: UHAUL CENTER OF SAN BERNARDINO
Address: 110 S D ST
City: SAN BERNARDINO
Map Loc: 77
Status: Permit id#: CAD981438385

Site: UHAUL CENTER SAN BERNARDINO NO
Address: 110 S D ST
City: SAN BERNARDINO
Map Loc: 77

Status: Permit id#: CAD981425762

Site: INLAND MOVING & STORAGE CO
Address: 120 S D ST
City: SAN BERNARDINO
Map Loc: 78
Status: T - Transporter
Permit id#: CAD029079761
SIC Codes: 4214 4213

Site: GENERAL TELEPHONE OF CALIFORNI
Address: 665 N E ST
City: SAN BERNARDINO
Map Loc: 83
Status: Permit id#: CAD980890727

Site: PEP BOYS #08
Address: 147 S E ST
City: SAN BERNARDINO
Map Loc: 85
Status: Permit id#: CAD981662257
SIC Codes: 5531

Site: TUNEUP MASTERS
Address: 171 S E ST
City: SAN BERNARDINO
Map Loc: 87
Status: Permit id#: CAD981969413

Site: ROGER HARMON MOTORS, INC
Address: 240 S E ST
City: SAN BERNARDINO
Map Loc: 91
Status: L - Large Generator
Permit id#: CAD029078706

Site: FAIRVIEW FORD
Address: 292 N G ST
City: SAN BERNARDINO
Map Loc: 102
Status: L - Large Generator
Permit id#: CAD981442247
SIC Codes: 5511

Site: SO CALIF GAS CO/SAN BERNARDINO
Address: 155 S G ST
City: SAN BERNARDINO
Map Loc: 104
Status: S - Small Generator
Permit id#: CAD981422942
SIC Codes: 4923

Site: XLNT FOOD SERVICE
Address: 444 W RIALTO AVE
City: SAN BERNARDINO
Map Loc: 132

Status: Permit id#: CAD046598223

Site: LE MANS NISSAN
Address: 116 S STODDARD AVE
City: SAN BERNARDINO
Map Loc: 140
Status: S - Small Generator
Permit id#: CAD981615248

RCRA-T Resource Conservation and Recovery Information System - Treatment, Storage & Disposal

The Environmental Protection Agency regulates the treatment, storage and disposal of hazardous material through the Resource Conservation and Recovery Act (RCRA). All hazardous waste TSD facilities are required to notify EPA of their existence by submitting the Federal Notification of Regulated Waste Activity Form (EPA Form 8700-12) or a state equivalent form as well as part A (EPA form 8700-23) and Part B of their Hazardous Waste Permit Application.

Status Codes:		
	I	Incinerator
	T	Storage/Treatment facility other than Incinerator
	D	Land Disposal Facility

No listings within 1 mile radius of the subject site.

SARA SARA Title III,section 313 (TRIS)

Title III of the Superfund Amendments and Reauthorization Act,Section 313, also known as Emergency Planning and Community Right-to-Know Act of 1986 requires owners or operators of facilities with more than 10 employees and are listed under Standard Industrial Classification(SIC) Codes 20 through 39 to report the manufacturing, processing or use of more than a threshold of certain chemical or chemical categories listed under section 313. This data base is also known as Toxic Release Information System (TRIS).

No listings within half of a mile radius of the subject site.

NC Nuclear Regulatory Commission Licensees

The Nuclear Regulatory Commission, Office of Nuclear Material Safety and Safeguards has been mandated (10 CFR Ch 1.42) to protect the public health and safety, the common defense and security, and the environment by licensing, inspection, and environmental impact assessment for all nuclear facilities and activities, and for the import and export of special nuclear material.

No listings within half of a mile radius of the subject site.

PB PCB Waste Handlers Database

The U.S. Environmental Protection Agency tracks generators, transporters, commercial stores and/or brokers and disposers of PCB's in accordance with the Toxic Substance Control Act.

No listings within half of a mile radius of the subject site.

PCS Permit Compliance System

PCS is a database which contains data on National Pollutant Discharge Elimination System (NPDES) permit holding facilities. PCS was developed by The U.S. Environmental Protection Agency to meet the information needs of the NPDES program under the Clean Water Act. PCS tracks permit, compliance, and enforcement states of NPDES facilities.

No listings within half of a mile radius of the subject site.

AFS AIRS Facility System

AFS contains emissions and compliance data on air pollution point sources tracked by the U.S. EPA and state and local environmental regulatory agencies. There are seven "criteria pollutants" for which data must be reported to EPA and stored in AIRS: PM10 (particulate matters less than 10 microns in size), carbon monoxide, sulfur dioxide, nitrogen dioxide, lead, reactive volatile organic compounds (VOC), and ozone.

AFS replaces the former Compliance Data System (CDS), the National Emission Data System (NEDS), and the Storage and Retrieval of Aeromatic Data (SAROAD).

No listings within half of a mile radius of the subject site.

PE Section Seven Tracking System (SSTS)

SSTS evolved from the FIFRA and TSCA Enforcement System (FATES). SSTS tracks the registration of all pesticide producing establishments and tracks annually the types and amounts of pesticides, active ingredients, and devices that are produced, sold or distributed each year.

Site:	SO CA GAS CO SAN BERNARDINO BA
Address:	155 S G ST
City:	SAN BERNARDINO
Map Loc:	104
Status:	Permit id#: CAD980818173 SIC Codes: 4923

FIFRA FIFRA/TSCA Tracking System/ National Compliance Database (FTTS/NCDB)

NCDB supports implementation of the Federal Insecticide, Funguside and Rodenticide Control Act (FIFRA) and the Toxic Substance Control Act (TSCA).

No listings within half of a mile radius of the subject site.

DO Enforcement Docket System (DOCKET)/Consent Decree Tracking System (CDETS)

DOCKET tracks civil judicial cases against environmental polluters, while CDETS processes court settlements, called consent decrees.

No listings within half of a mile radius of the subject site.

CD Criminal Docket System (C-DOCKET)

The Criminal Docket System is a comprehensive automated system for tracking criminal enforcement actions. C-Docket handles data for all environmental statues and ttracks enforcement actions from the initial stages of investigations through conclusion.

No listings within half of a mile radius of the subject site.

FI Federal Facilities Information System (FFIS)

Federal Faclities Informaton System (FFIS) contains a list of all Treatment Storage and Disposal Faclities (TSDs) owned and operated by federal agencies.

No listings within half of a mile radius of the subject site.

CI Chemicals in Commerce Information System (CICIS)

Chemicals in Commerce Information System contains an inventory of chemicals manufactured in commerce or imported for Toxic Substances Control Act regulated commercial purposes. CICIS allows EPA to maintain a comprehensive listing of over 70,000 chemical substances that are manufactured or imported and are regulated under TSCA.

No listings within half of a mile radius of the subject site.

FN FINDS EPA Facility Index System

The U.S. Environmental Protection Agency maintains an index system of all facilities which are regulated or have been assigned an identification number for other purposes.

Facilities that have been reported elsewhere in this report will not be included in the listing below.

No listings within half of a mile radius of the subject site.

HWIS Hazardous Waste Information System

The Department of Toxic Substance Control, California Environmental Protection Agency, maintains a a data base keeping track of the movement and disposal of hazardous waste. The data is used to support the Tanner legislation, AB 2948.

Status Codes: EPA Facility Permit Number

Site: AMERICAN TELEPHONE AND TELE
Address: 455 W 2ND ST
City: SAN BERNARDINO
Map Loc: 4
Status: EPA ID#: CAC000090149

Inorganics:
Asbestos containing waste(89: .14 ton)

Site: ARCO PRODUCTS CO FAC 6227
Address: 702 W 2ND ST
City: SAN BERNARDINO
Map Loc: 8
Status: EPA ID#: CAL000031960

Organics:
Waste oil and mixed oil(89: .15 ton)
Tank Bottom waste(91: 4.17 ton)

Site: ARCO PRODUCTS #6227
Address: 702 W 2ND ST
City: SAN BERNARDINO
Map Loc: 8
Status: EPA ID#: CAC000214233

Miscellaneous:
Contaminated soil(89: 6.74 ton)

Site: CALTRANS FACILITY SERVICES
Address: 247 W 3RD ST
City: SAN BERNARDINO
Map Loc: 14
Status: EPA ID#: CAD981458052

Organics:
Unspecified solvent mixture(91: .2 ton)
Unspecified oil containing waste(89: .91 ton)
Unspecified organic liquid mixture(89: .02 ton)
Miscellaneous:
Empty non-pesticide containers > 30 gallons(89: .1 ton)
Photochemical waste(91: .15 ton)
Laboratory waste chemicals(89: .21 ton)

Site: CAL TRANS
Address: 247 W 3RD ST
City: SAN BERNARDINO
Map Loc: 14
Status: EPA ID#: CAC000592040

Inorganics:
Asbestos containing waste(91: .84 ton)

Site: CA DEPT OF TRANS DIST 8
Address: 247 W 3RD ST
City: SAN BERNARDINO
Map Loc: 14
Status: EPA ID#: CAD980895684

Inorganics:
Alkaline solution without metals (PH > 12.5)(89: 2.52 ton)
Unspecified alkaline solution(89: .17 ton)
Organics:
Oil/water separation sludge(89: .1 ton)
Unspecified organic liquid mixture(89: .11 ton)
Sludges:
Paint sludge(89: .33 ton) .
Miscellaneous:
Empty containers < 30 gallons(89: .07 ton)
Laboratory waste chemicals(89: 3.9 ton)
Contaminated soil(89: 1.05 ton)

Site: SAN BERNARDINO CITY POLICE
Address: 466 W 4TH ST
City: SAN BERNARDINO
Map Loc: 21
Status: EPA ID#: CAC000633888

Inorganics:
Asbestos containing waste(91: 1.68 ton)

Site: FIRESTONE
Address: 677 W 4TH ST
City: SAN BERNARDINO
Map Loc: 23
Status: EPA ID#: CAD000315374

Inorganics:
Aqeous solution with total organic residues less than 10%(89: 14.17 ton)
Organics:
Oil/water separation sludge(91: 2.5 ton)

Site: ERWIN SKADRON
Address: 798 W 4TH ST
City: SAN BERNARDINO
Map Loc: 25
Status: EPA ID#: CAC000613200

Inorganics:
Asbestos containing waste(91: 25.28 ton)

Site: US POSTAL SERVICE
Address: 390 W 5TH ST
City: SAN BERNARDINO
Map Loc: 28
Status: EPA ID#: CAC000601664

Inorganics:
Asbestos containing waste(91: 58.98 ton)

Site: THE SUN CO
Address: 362 N ARROWHEAD AVE
City: SAN BERNARDINO
Map Loc: 50
Status: EPA ID#: CAC000646376

Inorganics:
Asbestos containing waste(91: 296.6 ton)
Organics:
Organic solids with halogens(91: .71 ton)

Site: SAN BERNARDINO CO G I M S
Address: 385 N ARROWHEAD AVE, 2ND FL
City: SAN BERNARDINO
Map Loc: 51
Status: EPA ID#: CAC000551600

California Restricted Wastes:
Liquids with halogenated org > 1000 mg/l(91: .04 ton)

Site: J.E.M.B. PROPERTIES
Address: 444 ATHOL ST
City: SAN BERNARDINO
Map Loc: 64
Status: EPA ID#: CAC000205588

Organics:
Unspecified oil containing waste(89: .41 ton)

Site: POLYMER INDUSTRIES INC
Address: 444 ATHOL ST
City: SAN BERNARDINO
Map Loc: 64
Status: EPA ID#: CAD982471575

Organics:
Halogenated solvents(89: 1.36 ton)

Site: JC PENNEY #1196-5
Address: 166 CENTRAL CITY MALL
City: SAN BERNARDINO
Map Loc: 66
Status: EPA ID#: CAC000214697

Organics:
Unspecified oil containing waste(89: 2.5 ton)

Site: CENTRAL CITY MALL
Address: 295 CENTRAL CITY MALL
City: SAN BERNARDINO
Map Loc: 67
Status: EPA ID#: CAD981998024

Inorganics:
Asbestos containing waste(91: 1.73 ton)

Site: SUN CO SAN BERNARDINO CAL#
Address: 399 N D ST
City: SAN BERNARDINO
Map Loc: 73
Status: EPA ID#: CAD008272510

Organics:
Waste oil and mixed oil(89: 12.41 ton)

Site: S B CTY SHERIFF EMPLYES BEN
Address: 555 N E ST
City: SAN BERNARDINO
Map Loc: 82
Status: EPA ID#: CAC000645184

Inorganics:
Asbestos containing waste(91: 5.05 ton)

Site: PEP BOYS #08
Address: 147 S E ST
City: SAN BERNARDINO
Map Loc: 85
Status: EPA ID#: CAD981662257

Inorganics:
Unspecified aqeous solution(89: .94 ton)
Organics:
Waste oil and mixed oil(89: 1.95 ton)
Tank Bottom waste(89: 1.66 ton)

Site: JENCY PROP
Address: 231 S E ST
City: SAN BERNARDINO
Map Loc: 88
Status: EPA ID#: CAC000655632

Organics:
Unspecified oil containing waste(91: .41 ton)

Site: ROGER HARMON MOTORS, INC
Address: 240 S E ST
City: SAN BERNARDINO
Map Loc: 91
Status: EPA ID#: CAD029078706

Inorganics:
Unspecified aqeous solution(91: .83 ton)
Organics:
Oxygenated solvents(91: 1.09 ton)
Unspecified solvent mixture(89: 2.55 91: 2.25 ton)
Tank Bottom waste(89: 5 ton)
Unspecified organic liquid mixture(91: 4.53 ton)

Site: ROGER HARMON MOTORS
Address: 240 S E ST
City: SAN BERNARDINO
Map Loc: 91
Status: EPA ID#: CAD981442361

Organics:
Unspecified oil containing waste(89: 1.5 ton)

Site: SERVICE STATION #6968
Address: 187 N F ST
City: SAN BERNARDINO
Map Loc: 98
Status: EPA ID#: CAL000046666

Organics:
Unspecified organic liquid mixture(91: 6.25 ton)

Site: FAIRVIEW FORD
Address: 292 N G ST
City: SAN BERNARDINO
Map Loc: 102
Status: EPA ID#: CAD981442247

Inorganics:
Unspecified aqeous solution(89: 1.59 ton)
Organics:
Halogenated solvents(89: .13 ton)
Oxygenated solvents(91: .96 ton)
Unspecified solvent mixture(89: .25 91: .99 ton)
Tank Bottom waste(91: 5 ton)
Unspecified organic liquid mixture(91: 1.6 ton)

Site: SO CALIF GAS CO/SAN BERNARDINO
Address: 155 S G ST
City: SAN BERNARDINO
Map Loc: 104
Status: EPA ID#: CAD981422942

Inorganics:
Off-specification,aged or surplus inorganics(91: .02 ton)
Asbestos containing waste(89: .07 ton)
Organics:
Waste oil and mixed oil(89: 3.22 91: 2.38 ton)
Unspecified oil containing waste(89: .31 ton)
Tank Bottom waste(89: .4 ton)
Off-specification, aged or surplus organics(89: .02 91: .03 ton)
Other organic solids(91: .05 ton)
Sludges:
Paint sludge(91: .02 ton)

Site: CALIFORNIA DEPT. OF TRANSPO
Address: H ST & 4TH, STREET ON RAMP
City: SAN BERNARDINO
Map Loc: 115
Status: EPA ID#: CAC000574320

Organics:
Waste oil and mixed oil(91: 1.04 ton)

Site: BIG Z AUTO WORKS
Address: 274 N I ST
City: SAN BERNARDINO
Map Loc: 116
Status: EPA ID#: CAL000035692

Organics:
Oxygenated solvents(91: .16 ton)
Unspecified solvent mixture(91: .31 ton)

Site: CROWN PRINTERS
Address: 250 W RIALTO AVE
City: SAN BERNARDINO
Map Loc: 131
Status: EPA ID#: CAL000004603

Organics:
Unspecified organic liquid mixture(91: .45 ton)
Other organic solids(91: .45 ton)

Site: XLNT FOOD SERVICE
Address: 444 W RIALTO AVE
City: SAN BERNARDINO
Map Loc: 132
Status: EPA ID#: CAD046598223

Organics:
Waste oil and mixed oil(91: 1.66 ton)
Tank Bottom waste(91: 2.71 ton)

Site: VIKING TIRE
Address: 747 W RIALTO AVE
City: SAN BERNARDINO
Map Loc: 134
Status: EPA ID#: CAC000153013

Organics:
Tank Bottom waste(89: 1.45 ton)
Miscellaneous:
Contaminated soil(89: 25.27 ton)

Site: RENFROE, KENNY
Address: 895 W RIALTO AVE
City: SAN BERNARDINO
Map Loc: 136
Status: EPA ID#: CAC000568920

Organics:
Tank Bottom waste(91: .41 ton)

UST Permitted Underground Storage Tanks - State Water Quality Control Board

The Corteses Bill (AB2013), enacted in 1983, required registration of all underground storage tanks (UST) with the State Water Quality Control Board by July 1, 1984. About 176,000 tanks and surface impounds were registered between 1984 and 1987. An amendment (AB 1413) was passed in 1987, effectively removing the State Board from the registration process starting January 1, 1988. The data reflects the information collected by the state between 1984 and 1987 as well as 1993 and

includes all tanks and surface impounds in use or closed between 1974 and 1987.

Home and farm heating fuel tanks with capacities of 1,100 gallons or less and "structures such as sumps, separators, storm drains, catch basins, oil field gathering lines, refinery pipelines, lagoons, evaporation ponds, well cellars, separation sumps, lined and unlined pits, sumps and lagoons" except those defined as UST under HSWA or may be regulated to protect water quality under the Porter-Cologne Water Quality Control Act are excluded.

Site: BLDG. 169
Address: 2ND & H ST
City: SAN BERNARDINO
Map Loc: 3
Status: 00000006951 (1987)
Activity: CIVIL ENGINEERING
Tanks: 550 gallon, carbon steel tank
10000 gallon, carbon steel tank (regular)
10000 gallon, carbon steel tank (regular)
10000 gallon, single-walled, carbon steel tank (regular)

Site: BLDG. 169
Address: 2ND & H ST
City: SAN BERNARDINO
Map Loc: 3
Status: 36006426695 (1993)

Site: TOLL BLDG.
Address: 455 W 2ND ST
City: SAN BERNARDINO
Map Loc: 4
Status: 00000055855 (1987&93)
Activity: COMMUNICATIONS
Tanks: 20000 gallon, single-walled, unlined, carbon steel tank (waste oil), installed in 1980

Site: TOLL BLDG.
Address: 455 W 2ND ST
City: SAN BERNARDINO
Map Loc: 4
Status: 00000059765 (1987&93)
Activity: COMMUNICATIONS
Tanks: 1000 gallon, single-walled, unlined, carbon steel tank (waste oil)

Site: ARCO PETROLEUM PR5OD #6227
Address: 702 W 2ND ST
City: SAN BERNARDINO
Map Loc: 8
Status: 00000026645 (1987&93)
Activity: GAS STATION
Tanks: 4000 gallon, single-walled, unlined, carbon steel tank , installed in 1964
4000 gallon, single-walled, unlined, carbon steel tank , installed in 1964
6000 gallon, single-walled, unlined, carbon steel tank , installed in 1964
6000 gallon, single-walled, unlined, carbon steel tank , installed in 1973
8000 gallon, single-walled, unlined, carbon steel tank , installed in 1981
280 gallon, single-walled, unlined, carbon steel tank (waste oil), installed in 1964

Site: EXXON SERVICE STA #7-0882
Address: 797 W 2ND ST
City: SAN BERNARDINO
Map Loc: 9
Status: 00000023934 (1987&93)
Activity: GAS STATION
Tanks: 6000 gallon, single-walled, unlined, carbon steel tank (unleaded), installed in 1971
8000 gallon, single-walled, unlined, carbon steel tank (premium), installed in 1971
10000 gallon, single-walled, unlined, carbon steel tank (regular), installed in 1971
1000 gallon, single-walled, unlined, carbon steel tank (waste oil), installed in 1971

Site: SERVICE STATION
Address: 895 W 2ND ST
City: SAN BERNARDINO
Map Loc: 10
Status: 36006901137 (1993)

Site: MOTOR CAR COMPANY
Address: 909 W 2ND ST
City: SAN BERNARDINO
Map Loc: 11
Status: 36006615928 (1993)

Site: AUTOMOTIVE VEH GAR.
Address: 247 W 3RD ST
City: SAN BERNARDINO
Map Loc: 14
Status: 00000044816 (1987&93)
Activity: STATE AGENCY
Tanks: 550 gallon, carbon steel tank (waste oil), installed in 1964

Site: AUTOMOTIVE VEH GAR.
Address: 247 W 3RD ST
City: SAN BERNARDINO
Map Loc: 14
Status: 00000068107 (1987&93)
Tanks: 4000 gallon, carbon steel tank (unleaded), installed in 1959
2000 gallon, carbon steel tank (unleaded), installed in 1966
550 gallon, carbon steel tank (waste oil), installed in 1964

Site: AUTOMOTIVE VEH GAR.
Address: 247 W 3RD ST
City: SAN BERNARDINO
Map Loc: 14
Status: 00000044942 (1987&93)
Activity: GAS STATION
Tanks: 2000 gallon, carbon steel tank (unleaded)
200 gallon, carbon steel tank (waste oil)
4000 gallon, carbon steel tank (unleaded)

Site: UNION OIL SERVICE STATION #228
Address: 300 W 3RD ST, N/AN/AN/A
City: SAN BERNARDINO
Map Loc: 15
Status: 00000019968 (1987)
Activity: GAS STATION
Tanks: 6000 gallon, single-walled, unlined, carbon steel tank (unleaded), installed in 1955
6000 gallon, single-walled, unlined, carbon steel tank (premium), installed in 1955
280 gallon, single-walled, unlined, carbon steel tank (waste oil), installed in 1955

Site: UNION OIL SERVICE STATION #228
Address: 300 W 3RD ST
City: SAN BERNARDINO
Map Loc: 15
Status: 00000043824 (1987&93)
Activity: GAS STATION
Tanks: single-walled, unlined, concrete tank , installed in 1955

Site: STATE OF CALIFORNIA
Address: 303 W 3RD ST
City: SAN BERNARDINO
Map Loc: 16
Status: 00000030864 (1987&93)
Activity: STATE OFFICE BLDG.
Tanks: 10000 gallon, single-walled, carbon steel tank (waste oil), installed in 1978
1000 gallon, carbon steel tank (waste oil)
850 gallon, single-walled, unlined, concrete tank

Site: BIRD REFRIGERATION
Address: 109 E 4TH ST
City: SAN BERNARDINO
Map Loc: 19
Status: 36006966147 (1993)

Site: SAN BERNARDINO COUNTY LIBRARY
Address: 104 W 4TH ST
City: SAN BERNARDINO
Map Loc: 20
Status: 00000015820 (1987&93)
Activity: LIBRARY
Tanks: 2600 gallon tank (waste oil), installed in 1968

Site: FIRESTONE STORES
Address: 677 W 4TH ST
City: SAN BERNARDINO
Map Loc: 23
Status: 00000018328 (1987&93)
Activity: GAS STATION
Tanks: tank (unleaded)
tank (regular)
tank (premium)
tank (waste oil)

Site: INCO
Address: 796 W 5TH ST
City: SAN BERNARDINO
Map Loc: 30
Status: 00000054083 (1987&93)
Activity: GAS STATION
Tanks: 10000 gallon, glass lined, fiberglass tank (unleaded)
4000 gallon, glass lined, fiberglass tank (premium)
6000 gallon, glass lined, fiberglass tank (regular)

Site: BLDG. 716 (HEATING FAC)
Address: 6TH & A ST
City: SAN BERNARDINO
Map Loc: 31

Status: 00000006940 (1987)
Activity: CIVIL ENGINEERING
Tanks: 25000 gallon tank (waste oil)
50000 gallon tank (waste oil)
25000 gallon tank (waste oil)
50000 gallon tank (waste oil)
50000 gallon tank (waste oil)

Site: BLDG. 716 (HEATING FAC)
Address: 6TH & A ST
City: SAN BERNARDINO
Map Loc: 31
Status: 36006418694 (1993)

Site: BLDG. 705
Address: 6TH & B ST
City: SAN BERNARDINO
Map Loc: 32
Status: 36006425695 (1993)

Site: BLDG. 705
Address: 6TH & B ST
City: SAN BERNARDINO
Map Loc: 32
Status: 00000006950 (1987)
Activity: CIVIL ENGINEERING
Tanks: 1500 gallon, single-walled, epoxy lined, carbon steel tank (waste oil), installed in 1952
2000 gallon, single-walled, epoxy lined, carbon steel tank (waste oil), installed in 1952

Site: BLDG 670 (AGE-SHOP)
Address:
City: SAN BERNARDINO
Map Loc: 37
Status: 36006442697 (1993)

Site: BLDG 670 (AGE-SHOP)
Address: 7TH & F ST
City: SAN BERNARDINO
Map Loc: 37
Status: 00000006976 (1987)
Activity: STORAGE FAC
Tanks: 2000 gallon, unlined, carbon steel tank (regular)
10000 gallon, carbon steel tank , installed in 1971

Site: TOWLE TRUCK LINE
Address: 112 N ARROWHEAD AVE
City: SAN BERNARDINO
Map Loc: 47
Status: 00000035753 (1987&93)
Activity: GAS STATION
Tanks: 1000 gallon, carbon steel tank (waste oil), installed in 1953

Site: TOWLE TRUCK LINE
Address: 154 N ARROWHEAD AVE
City: SAN BERNARDINO
Map Loc: 48
Status: 00000035755 (1987&93)

Activity: GAS STATION
Tanks: 1000 gallon, carbon steel tank (regular), installed in 1948
10000 gallon, carbon steel tank (waste oil), installed in 1962

Site: OLD COUNTRY COURTHOUSE
Address: 351 N ARROWHEAD AVE
City: SAN BERNARDINO
Map Loc: 49
Status: 00000015792 (1987&93)
Activity: OFFICE BLDG.
Tanks: 5000 gallon tank (waste oil), installed in 1958

Site: HANFORD FOUNDRY COMPANY
Address: 119 S ARROWHEAD AVE
City: SAN BERNARDINO
Map Loc: 53
Status: 00000002402 (1987)
Activity: STEEL FOUNDRY
Tanks: 1000 gallon tank (regular)

Site: GENRAL WELDING SUPPLY CO
Address: 175 S ARROWHEAD AVE
City: SAN BERNARDINO
Map Loc: 55
Status: 36006608917 (1993)

Site: GALLAHER BEAUTY & BARBER SUP.
Address: 190 S ARROWHEAD AVE
City: SAN BERNARDINO
Map Loc: 56
Status: 00000048135 (1987&93)
Activity: FARM
Tanks: 500 gallon, carbon steel tank (waste oil)

Site: MORRISON HOPE INC
Address: 205 S ARROWHEAD AVE
City: SAN BERNARDINO
Map Loc: 58
Status: 36004289102 (1993)

Site: ZIMMERMAN PROPERTIES
Address: 444 ATHOL ST
City: SAN BERNARDINO
Map Loc: 64
Status: 36002411209 (1993)

Site: MONTGOMERY WARD
Address: 144 CENTRAL CITY MALL
City: SAN BERNARDINO
Map Loc: 65
Status: 00000021179 (1987&93)
Activity: RETAIL DEPT. STORE
Tanks: single-walled, unlined, carbon steel tank (waste oil), installed in 1972
10000 gallon, single-walled, unlined, carbon steel tank (premium), installed in 1972
10000 gallon, single-walled, unlined, carbon steel tank (unleaded), installed in 1972
10000 gallon, single-walled, unlined, carbon steel tank (regular), installed in 1972

Site: BLDG 620 BX SERVICE STATION
Address:
City: SAN BERNARDINO
Map Loc: 70
Status: 36006415693 (1993)

Site: MOBIL OIL-PARKER, ROBERT
Address: 496 D ST
City: SAN BERNARDINO
Map Loc: 71
Status: 00000039394 (1987&93)
Activity: GAS STATION
Tanks: 8000 gallon, single-walled, carbon steel tank (unleaded)
4000 gallon, single-walled, carbon steel tank (regular)
4000 gallon, single-walled, carbon steel tank (premium)
280 gallon, single-walled, carbon steel tank (waste oil)

Site: SAN BERNARDINO MUN WATER DEPT
Address: 195 N D ST
City: SAN BERNARDINO
Map Loc: 72
Status: 00000032129 (1987&93)
Activity: WATER DEPARTMENT
Tanks: 2000 gallon, single-walled, unlined, carbon steel tank (premium), installed in 1964
2000 gallon, single-walled, unlined, carbon steel tank (unleaded)

Site: BUDGET CAR & TRUCK RENTAL
Address: 601 N D ST
City: SAN BERNARDINO
Map Loc: 75
Status: 00000046074 (1987&93)
Activity: CAR RENTAL
Tanks: 5000 gallon, single-walled, unlined, carbon steel tank (unleaded)

Site: U-HAUL CENTER OF SAN BDNO
Address: 110 S D ST
City: SAN BERNARDINO
Map Loc: 77
Status: 00000019788 (1987&93)
Activity: GAS STATION
Tanks: 550 gallon, single-walled tank (waste oil)
5000 gallon, single-walled tank (regular)
5000 gallon, single-walled tank (regular)
2000 gallon, single-walled tank (regular)

Site: INLAND MOVING & STORAGE CO.
Address: 120 S D ST
City: SAN BERNARDINO
Map Loc: 78
Status: 00000010432 (1987&93)
Activity: MOVING & STORAGE CO
Tanks: 1000 gallon, single-walled, unlined, carbon steel tank (regular), installed in 1969

Site: BLDG 620 BX SERVICE STATION
Address: D ST & 6TH ST
City: SAN BERNARDINO
Map Loc: 79

Status: 00000006936 (1987)
Activity: GAS STATION
Tanks: 550 gallon, carbon steel tank (waste oil)
10000 gallon, carbon steel tank (premium)
10000 gallon, carbon steel tank (regular)
10000 gallon, carbon steel tank (regular)
10000 gallon, carbon steel tank (unleaded)
10000 gallon tank (unleaded)

Site: LEMANS NISSAN INC
Address: 101 N E ST, N/AN/AN/A
City: SAN BERNARDINO
Map Loc: 80
Status: 00000055175 (1987&93)
Activity: AUTO SALES
Tanks: 550 gallon, single-walled, unlined, carbon steel tank (waste oil), installed in 1968
1000 gallon, single-walled, unlined, carbon steel tank (unleaded), installed in 1968

Site: MJANIKO HOTEL
Address: 295 N E ST
City: SAN BERNARDINO
Map Loc: 81
Status: 36006467758 (1993)

Site: BEKINS MOVING & STORAGE
Address: 134 S E ST
City: SAN BERNARDINO
Map Loc: 84
Status: 00000051181 (1987)
Activity: MOVING & STORAGE
Tanks: tank (premium)
tank (premium)
5000 gallon tank (premium)

Site: PEP BOYS-SAN BERNARDINO #8
Address: 147 S E ST
City: SAN BERNARDINO
Map Loc: 85
Status: 00000013458 (1987&93)
Activity: WASTE TANK
Tanks: 550 gallon tank (waste oil)

Site: HARMON, ROGER
Address: 240 S E ST
City: SAN BERNARDINO
Map Loc: 91
Status: 00000027564 (1987&93)
Activity: NEW CAR DEALERSHIP
Tanks: 500 gallon tank (waste oil), installed in 1960

Site: MIRACLE MILE CARWASH
Address: 247 S E ST
City: SAN BERNARDINO
Map Loc: 92
Status: 00000021857 (1987&93)
Activity: NEWCAR DEALER
Tanks: 1000 gallon, single-walled, unlined, carbon steel tank (waste oil), installed in 1981

Site: UNION OIL SERVICE STATION #696
Address: 187 N F ST
City: SAN BERNARDINO
Map Loc: 98
Status: 00000055221 (1987&93)
Activity: GAS STATION
Tanks: 10000 gallon, single-walled, unlined, carbon steel tank (waste oil), installed in 1963
10000 gallon, single-walled, unlined, carbon steel tank (premium), installed in 1963
10000 gallon, single-walled, unlined, carbon steel tank (unleaded), installed in 1963

Site: QUALITY DAIRY
Address: 693 N F ST
City: SAN BERNARDINO
Map Loc: 100
Status: 00000049311 (1987)
Activity: GAS STATION
Tanks: 12000 gallon, single-walled, unlined, carbon steel tank (regular)
12000 gallon, single-walled, unlined, carbon steel tank (premium)
12000 gallon, single-walled, unlined, carbon steel tank (unleaded)

Site: FAIRVIEW FORD SALES, INC.
Address: 292 N G ST
City: SAN BERNARDINO
Map Loc: 102
Status: 00000038285 (1987)
Activity: AUTO SALES & SERVIC
Tanks: 500 gallon tank (waste oil), installed in 1973
500 gallon tank , installed in 1973
500 gallon tank , installed in 1973
500 gallon tank , installed in 1973

Site: SOUTHERN CALIF GAS CO
Address: 155 S G ST
City: SAN BERNARDINO
Map Loc: 104
Status: 00000007470 (1987&93)
Activity: PUBLIC UTILITY
Tanks: single-walled, unlined, concrete lagoon
12000 gallon, single-walled, unlined, carbon steel tank , installed in 1981
280 gallon, single-walled, unlined, carbon steel tank
6000 gallon, single-walled, unlined, carbon steel tank

Site: AZTEC UNIFORM & TOWEL RENTAL
Address: 186 S G ST
City: SAN BERNARDINO
Map Loc: 106
Status: 00000065735 (1987&93)
Activity: LAUNDRY
Tanks: tank (regular)

Site: BLDG. 186 WELL #3
Address:
City: SAN BERNARDINO
Map Loc: 111
Status: 36006422694 (1993)

Site: CHEVRON STATION #5687
Address: 598 N H ST
City: SAN BERNARDINO
Map Loc: 112
Status: 00000062792 (1987&93)
Activity: GAS STATION
Tanks: 4000 gallon, single-walled, unlined, carbon steel tank , installed in 1963
8000 gallon, single-walled, unlined, carbon steel tank , installed in 1963
8000 gallon, single-walled, unlined, carbon steel tank , installed in 1963
550 gallon, single-walled, unlined, carbon steel tank , installed in 1963

Site: ARCO PETROLEUM PROD #5082
Address: 605 N H ST
City: SAN BERNARDINO
Map Loc: 113
Status: 00000027020 (1987&93)
Activity: GAS STATION
Tanks: 6000 gallon, single-walled, unlined, carbon steel tank , installed in 1971
8000 gallon, single-walled, unlined, carbon steel tank , installed in 1971
8000 gallon, single-walled, unlined, carbon steel tank , installed in 1971
550 gallon, single-walled, unlined, carbon steel tank (waste oil), installed in 1971

Site: BLDG. 186 WELL #3
Address: H ST & 3RD ST
City: SAN BERNARDINO
Map Loc: 114
Status: 00000006945 (1987)
Activity: CIVIL ENGINEERING
Tanks: carbon steel tank (regular)

Site: HOLMES ICE & COLD STORAGE CO.
Address: 300 N I ST
City: SAN BERNARDINO
Map Loc: 117
Status: 00000049985 (1987)
Activity: GAS STATION
Tanks: 10000 gallon tank
8000 gallon tank , installed in 1967
8000 gallon tank , installed in 1967

Site: VACANT
Address: 444 W RIALTO AVE
City: SAN BERNARDINO
Map Loc: 132
Status: 00000039085 (1987&93)
Activity: FOOD SERVICE
Tanks: 10000 gallon tank (waste oil)

Site: PACIFIC VAN & STORAGE
Address: 815 W RIALTO AVE
City: SAN BERNARDINO
Map Loc: 135
Status: 36006617930 (1993)

Site: BLDG 620 BX SERVICE STATION
Address:
City: SAN BERNARDINO
Map Loc: 70
Status: 36006415693 (1993)

Site: MOBIL OIL-PARKER, ROBERT
Address: 496 D ST
City: SAN BERNARDINO
Map Loc: 71
Status: 00000039394 (1987&93)
Activity: GAS STATION
Tanks: 8000 gallon, single-walled, carbon steel tank (unleaded)
4000 gallon, single-walled, carbon steel tank (regular)
4000 gallon, single-walled, carbon steel tank (premium)
280 gallon, single-walled, carbon steel tank (waste oil)

Site: SAN BERNARDINO MUN WATER DEPT
Address: 195 N D ST
City: SAN BERNARDINO
Map Loc: 72
Status: 00000032129 (1987&93)
Activity: WATER DEPARTMENT
Tanks: 2000 gallon, single-walled, unlined, carbon steel tank (premium), installed in 1964
2000 gallon, single-walled, unlined, carbon steel tank (unleaded)

Site: BUDGET CAR & TRUCK RENTAL
Address: 601 N D ST
City: SAN BERNARDINO
Map Loc: 75
Status: 00000046074 (1987&93)
Activity: CAR RENTAL
Tanks: 5000 gallon, single-walled, unlined, carbon steel tank (unleaded)

Site: U-HAUL CENTER OF SAN BDNO
Address: 110 S D ST
City: SAN BERNARDINO
Map Loc: 77
Status: 00000019788 (1987&93)
Activity: GAS STATION
Tanks: 550 gallon, single-walled tank (waste oil)
5000 gallon, single-walled tank (regular)
5000 gallon, single-walled tank (regular)
2000 gallon, single-walled tank (regular)

Site: INLAND MOVING & STORAGE CO.
Address: 120 S D ST
City: SAN BERNARDINO
Map Loc: 78
Status: 00000010432 (1987&93)
Activity: MOVING & STORAGE CO
Tanks: 1000 gallon, single-walled, unlined, carbon steel tank (regular), installed in 1969

Site: BLDG 620 BX SERVICE STATION
Address: D ST & 6TH ST
City: SAN BERNARDINO
Map Loc: 79

Status: 00000006936 (1987)
Activity: GAS STATION
Tanks: 550 gallon, carbon steel tank (waste oil)
10000 gallon, carbon steel tank (premium)
10000 gallon, carbon steel tank (regular)
10000 gallon, carbon steel tank (regular)
10000 gallon, carbon steel tank (unleaded)
10000 gallon tank (unleaded)

Site: LEMANS NISSAN INC
Address: 101 N E ST, N/AN/AN/A
City: SAN BERNARDINO
Map Loc: 80
Status: 00000055175 (1987&93)
Activity: AUTO SALES
Tanks: 550 gallon, single-walled, unlined, carbon steel tank (waste oil), installed in 1968
1000 gallon, single-walled, unlined, carbon steel tank (unleaded), installed in 1968

Site: MJANIKO HOTEL
Address: 295 N E ST
City: SAN BERNARDINO
Map Loc: 81
Status: 36006467758 (1993)

Site: BEKINS MOVING & STORAGE
Address: 134 S E ST
City: SAN BERNARDINO
Map Loc: 84
Status: 00000051181 (1987)
Activity: MOVING & STORAGE
Tanks: tank (premium)
tank (premium)
5000 gallon tank (premium)

Site: PEP BOYS-SAN BERNARDINO #8
Address: 147 S E ST
City: SAN BERNARDINO
Map Loc: 85
Status: 00000013458 (1987&93)
Activity: WASTE TANK
Tanks: 550 gallon tank (waste oil)

Site: HARMON, ROGER
Address: 240 S E ST
City: SAN BERNARDINO
Map Loc: 91
Status: 00000027564 (1987&93)
Activity: NEW CAR DEALERSHIP
Tanks: 500 gallon tank (waste oil), installed in 1960

Site: MIRACLE MILE CARWASH
Address: 247 S E ST
City: SAN BERNARDINO
Map Loc: 92
Status: 00000021857 (1987&93)
Activity: NEWCAR DEALER
Tanks: 1000 gallon, single-walled, unlined, carbon steel tank (waste oil), installed in 1981

Site: UNION OIL SERVICE STATION #696
Address: 187 N F ST
City: SAN BERNARDINO
Map Loc: 98
Status: 00000055221 (1987&93)
Activity: GAS STATION
Tanks: 10000 gallon, single-walled, unlined, carbon steel tank (waste oil), installed in 1963
10000 gallon, single-walled, unlined, carbon steel tank (premium), installed in 1963
10000 gallon, single-walled, unlined, carbon steel tank (unleaded), installed in 1963

Site: QUALITY DAIRY
Address: 693 N F ST
City: SAN BERNARDINO
Map Loc: 100
Status: 00000049311 (1987)
Activity: GAS STATION
Tanks: 12000 gallon, single-walled, unlined, carbon steel tank (regular)
12000 gallon, single-walled, unlined, carbon steel tank (premium)
12000 gallon, single-walled, unlined, carbon steel tank (unleaded)

Site: FAIRVIEW FORD SALES, INC.
Address: 292 N G ST
City: SAN BERNARDINO
Map Loc: 102
Status: 00000038285 (1987)
Activity: AUTO SALES & SERVIC
Tanks: 500 gallon tank (waste oil), installed in 1973
500 gallon tank , installed in 1973
500 gallon tank , installed in 1973
500 gallon tank , installed in 1973

Site: SOUTHERN CALIF GAS CO
Address: 155 S G ST
City: SAN BERNARDINO
Map Loc: 104
Status: 00000007470 (1987&93)
Activity: PUBLIC UTILITY
Tanks: single-walled, unlined, concrete lagoon
12000 gallon, single-walled, unlined, carbon steel tank , installed in 1981
280 gallon, single-walled, unlined, carbon steel tank
6000 gallon, single-walled, unlined, carbon steel tank

Site: AZTEC UNIFORM & TOWEL RENTAL
Address: 186 S G ST
City: SAN BERNARDINO
Map Loc: 106
Status: 00000065735 (1987&93)
Activity: LAUNDRY
Tanks: tank (regular)

Site: BLDG. 186 WELL #3
Address:
City: SAN BERNARDINO
Map Loc: 111
Status: 36006422694 (1993)

Site: CHEVRON STATION #5687
Address: 598 N H ST
City: SAN BERNARDINO
Map Loc: 112
Status: 00000062792 (1987&93)
Activity: GAS STATION
Tanks: 4000 gallon, single-walled, unlined, carbon steel tank , installed in 1963
8000 gallon, single-walled, unlined, carbon steel tank , installed in 1963
8000 gallon, single-walled, unlined, carbon steel tank , installed in 1963
550 gallon, single-walled, unlined, carbon steel tank , installed in 1963

Site: ARCO PETROLEUM PROD #5082
Address: 605 N H ST
City: SAN BERNARDINO
Map Loc: 113
Status: 00000027020 (1987&93)
Activity: GAS STATION
Tanks: 6000 gallon, single-walled, unlined, carbon steel tank , installed in 1971
8000 gallon, single-walled, unlined, carbon steel tank , installed in 1971
8000 gallon, single-walled, unlined, carbon steel tank , installed in 1971
550 gallon, single-walled, unlined, carbon steel tank (waste oil), installed in 1971

Site: BLDG. 186 WELL #3
Address: H ST & 3RD ST
City: SAN BERNARDINO
Map Loc: 114
Status: 00000006945 (1987)
Activity: CIVIL ENGINEERING
Tanks: carbon steel tank (regular)

Site: HOLMES ICE & COLD STORAGE CO.
Address: 300 N I ST
City: SAN BERNARDINO
Map Loc: 117
Status: 00000049985 (1987)
Activity: GAS STATION
Tanks: 10000 gallon tank
8000 gallon tank , installed in 1967
8000 gallon tank , installed in 1967

Site: VACANT
Address: 444 W RIALTO AVE
City: SAN BERNARDINO
Map Loc: 132
Status: 00000039085 (1987&93)
Activity: FOOD SERVICE
Tanks: 10000 gallon tank (waste oil)

Site: PACIFIC VAN & STORAGE
Address: 815 W RIALTO AVE
City: SAN BERNARDINO
Map Loc: 135
Status: 36006617930 (1993)

APPENDIX C

Environmental Database Report

Carousel Mall
CAROUSEL MALL
San Bernardino, CA 92401

Inquiry Number: 6944754.2s
April 18, 2022

The EDR Radius Map™ Report with GeoCheck®

6 Armstrong Road, 4th floor
Shelton, CT 06484
Toll Free: 800.352.0050
www.edrnet.com

TABLE OF CONTENTS

SECTION	PAGE
Executive Summary	ES1
Overview Map	2
Detail Map	3
Map Findings Summary	4
Map Findings	9
Orphan Summary	803
Government Records Searched/Data Currency Tracking	GR-1

GEOCHECK ADDENDUM

Physical Setting Source Addendum	A-1
Physical Setting Source Summary	A-2
Physical Setting SSURGO Soil Map	A-6
Physical Setting Source Map	A-11
Physical Setting Source Map Findings	A-13
Physical Setting Source Records Searched	PSGR-1

Thank you for your business.
Please contact EDR at 1-800-352-0050
with any questions or comments.

Disclaimer - Copyright and Trademark Notice

This Report contains certain information obtained from a variety of public and other sources reasonably available to Environmental Data Resources, Inc. It cannot be concluded from this Report that coverage information for the target and surrounding properties does not exist from other sources. **NO WARRANTY EXPRESSED OR IMPLIED, IS MADE WHATSOEVER IN CONNECTION WITH THIS REPORT. ENVIRONMENTAL DATA RESOURCES, INC. SPECIFICALLY DISCLAIMS THE MAKING OF ANY SUCH WARRANTIES, INCLUDING WITHOUT LIMITATION, MERCHANTABILITY OR FITNESS FOR A PARTICULAR USE OR PURPOSE. ALL RISK IS ASSUMED BY THE USER. IN NO EVENT SHALL ENVIRONMENTAL DATA RESOURCES, INC. BE LIABLE TO ANYONE, WHETHER ARISING OUT OF ERRORS OR OMISSIONS, NEGLIGENCE, ACCIDENT OR ANY OTHER CAUSE, FOR ANY LOSS OF DAMAGE, INCLUDING, WITHOUT LIMITATION, SPECIAL, INCIDENTAL, CONSEQUENTIAL, OR EXEMPLARY DAMAGES. ANY LIABILITY ON THE PART OF ENVIRONMENTAL DATA RESOURCES, INC. IS STRICTLY LIMITED TO A REFUND OF THE AMOUNT PAID FOR THIS REPORT.** Purchaser accepts this Report "AS IS". Any analyses, estimates, ratings, environmental risk levels or risk codes provided in this Report are provided for illustrative purposes only, and are not intended to provide, nor should they be interpreted as providing any facts regarding, or prediction or forecast of, any environmental risk for any property. Only a Phase I Environmental Site Assessment performed by an environmental professional can provide information regarding the environmental risk for any property. Additionally, the information provided in this Report is not to be construed as legal advice.

Copyright 2020 by Environmental Data Resources, Inc. All rights reserved. Reproduction in any media or format, in whole or in part, of any report or map of Environmental Data Resources, Inc., or its affiliates, is prohibited without prior written permission.

EDR and its logos (including Sanborn and Sanborn Map) are trademarks of Environmental Data Resources, Inc. or its affiliates. All other trademarks used herein are the property of their respective owners.

EXECUTIVE SUMMARY

A search of available environmental records was conducted by Environmental Data Resources, Inc (EDR). The report was designed to assist parties seeking to meet the search requirements of EPA's Standards and Practices for All Appropriate Inquiries (40 CFR Part 312), the ASTM Standard Practice for Environmental Site Assessments (E1527-21), the ASTM Standard Practice for Environmental Site Assessments for Forestland or Rural Property (E 2247-16), the ASTM Standard Practice for Limited Environmental Due Diligence: Transaction Screen Process (E 1528-14) or custom requirements developed for the evaluation of environmental risk associated with a parcel of real estate.

TARGET PROPERTY INFORMATION

ADDRESS

CAROUSEL MALL
SAN BERNARDINO, CA 92401

COORDINATES

Latitude (North):	34.1046940 - 34ˆ 6' 16.89''
Longitude (West):	117.2969180 - 117ˆ 17' 48.90''
Universal Tranverse Mercator:	Zone 11
UTM X (Meters):	472613.3
UTM Y (Meters):	3773609.2
Elevation:	1053 ft. above sea level

USGS TOPOGRAPHIC MAP ASSOCIATED WITH TARGET PROPERTY

Target Property Map:	12016021 SAN BERNARDINO SOUTH, CA
Version Date:	2018

AERIAL PHOTOGRAPHY IN THIS REPORT

Portions of Photo from:	20140603
Source:	USDA

MAPPED SITES SUMMARY

Target Property Address:
CAROUSEL MALL
SAN BERNARDINO, CA 92401

Click on Map ID to see full detail.

MAP ID	SITE NAME	ADDRESS	DATABASE ACRONYMS	RELATIVE ELEVATION	DIST (ft. & mi.) DIRECTION
Reg	NEWMARK GROUND WATER	BUNKER HILL GROUND W	NPL, SEMS, US ENG CONTROLS, US INST CONTROLS, RODS	Same	4095, 0.776, NNW
A1	FIRESTONE STORES	677 W 4 TH ST	CA FID UST	Higher	1 ft.
A2	FIRESTONE STORES	677 W 4TH ST	CA LUST, CA SWEEPS UST, CA HIST UST, CA CERS	Higher	1 ft.
B3	AUTO EXPRESS 2200	144 CENTRAL CITY MAL	RCRA-SQG, FINDS, ECHO	Higher	1 ft.
4	SAN BERNARDINO	144 CENTRAL CITY MAL	CA LUST, CA HIST UST, CA Cortese, CA CERS	Higher	1 ft.
A5	FIRESTONE STORE (BFS	677 W. 4TH ST	CA LUST, CA Cortese	Higher	1 ft.
B6	MONTGOMERY WARD	144 CENTRAL CITY MAL	CA SWEEPS UST, CA FID UST, CA EMI, CA HWTS	Higher	1 ft.
C7	DREBLOW A H AUTO REP	228 E NORTH	EDR Hist Auto	Lower	1 ft.
D8	INMAN BROS AUTO	564 2ND ST	EDR Hist Auto	Lower	9, 0.002, SSE
D9	ONE HOUR PHOTOLAND	256 CAROUSEL MALL B	CA San Bern. Co. Permit	Lower	26, 0.005, SSE
E10	SHERREL H C GAS STA	599 4TH ST	EDR Hist Auto	Higher	26, 0.005, North
F11	BROWN H F AUTOS	571 4TH ST	EDR Hist Auto	Higher	27, 0.005, NNE
C12	DRAPER GARAGE	242 E	EDR Hist Auto	Lower	37, 0.007, ESE
A13	S B MOTOR CAR CO	713 3RD	EDR Hist Auto	Higher	40, 0.008, NW
A14	KARR D F DO CLNR	703 3RD ST	EDR Hist Cleaner	Higher	54, 0.010, NW
A15	BUSTER E D AUTO	701 3RD ST	EDR Hist Auto	Higher	56, 0.011, NW
A16	STUMP CHESTER AUTO R	701 3RD	EDR Hist Auto	Higher	56, 0.011, NW
C17	ROSE JOS GAS STA	200 E	EDR Hist Auto	Lower	60, 0.011, SE
F18	JORDAN BRUCE AUTOS	598 4TH ST	EDR Hist Auto	Higher	85, 0.016, NNE
G19	SPENCE HARVEY DO	556 4TH ST	EDR Hist Cleaner	Higher	87, 0.016, NE
H20	ARCO #6227	702	CA LUST, CA HIST CORTESE	Lower	92, 0.017, SW
D21	ROBINSON E A GAS	597 2ND ST	EDR Hist Auto	Lower	99, 0.019, SSE
A22	KIMBALL F A DO CNR	680 4TH	EDR Hist Cleaner	Higher	100, 0.019, NNW
F23	CONCORDE CAREER INST	570 W 4TH ST	CA San Bern. Co. Permit	Higher	110, 0.021, NNE
C24	BIG 5 SPORTING GOODS	245 N E ST	RCRA NonGen / NLR	Lower	112, 0.021, ESE
C25	BIG 5 SPORTING GOODS	245 N E ST	CA CERS HAZ WASTE, CA HAZNET, CA San Bern. Co....	Lower	112, 0.021, ESE
G26	MALOOF WM AUTOS	547 4TH ST	EDR Hist Auto	Higher	115, 0.022, NE
G27	A B C CLNRS	537 4TH ST	EDR Hist Cleaner	Higher	118, 0.022, NE
I28	HOLDRIDGE J R DO CLN	509 4TH	EDR Hist Cleaner	Lower	126, 0.024, ENE
H29	JOHN M POWELL O.D.	222 N G ST STE 1	CA San Bern. Co. Permit	Higher	129, 0.024, SW
J30	FAMILY CLEANERS	663 W 2ND ST	EDR Hist Cleaner	Lower	133, 0.025, SSW
J31	VAN DEVENTER C B	663 2ND ST	EDR Hist Auto	Lower	133, 0.025, SSW
J32	FAMILY DRY CLEANERS	663 W 2ND ST	RCRA NonGen / NLR	Lower	133, 0.025, SSW
J33	FAMILY CLEANERS	663 W SECOND ST	RCRA-SQG, FINDS, ECHO, CA DRYCLEANERS, CA San...	Lower	133, 0.025, SSW
J34	FAMILY DRY CLEANERS	663 W 2ND ST	CA CERS HAZ WASTE, CA DRYCLEANERS, CA HAZNET, CA.	Lower	133, 0.025, SSW
J35	RICKER C H REFRIG	665 2ND ST	EDR Hist Auto	Lower	133, 0.025, SSW
J36	SUDDEN 1-HOUR PHOTO	667 W 2ND ST	CA San Bern. Co. Permit	Lower	133, 0.025, SSW
K37	ONE DAY PAINT & BODY	288 E ST	CA LUST, CA HIST CORTESE	Lower	133, 0.025, East
K38	DRAPER GARAGE	264 E NORTH	EDR Hist Auto	Lower	140, 0.027, ESE

MAPPED SITES SUMMARY

Target Property Address:
CAROUSEL MALL
SAN BERNARDINO, CA 92401

Click on Map ID to see full detail.

MAP ID	SITE NAME	ADDRESS	DATABASE ACRONYMS	RELATIVE ELEVATION	DIST (ft. & mi.) DIRECTION
E39	HUNTING CHAS DO CLNR	410 N F ST	EDR Hist Cleaner	Higher	143, 0.027, North
D40	G & M OIL SS #67	187 F ST	CA LUST	Lower	146, 0.028, SSE
L41	DEL GEORGE SERVICE	710 W 4TH ST	EDR Hist Auto	Higher	146, 0.028, NW
D42	ROSS DRESS FOR LESS	555 W 2ND ST STE B	RCRA NonGen / NLR	Lower	147, 0.028, SSE
D43	FOOD 4 LESS #301	555 W 2ND ST STE A	RCRA NonGen / NLR	Lower	147, 0.028, SSE
D44	FOOD 4 LESS #301	555 W 2ND ST	CA CERS HAZ WASTE, CA HAZNET, CA San Bern. Co....	Lower	147, 0.028, SSE
D45	ROSS DRESS FOR LESS	555 W. 2ND ST, STE B	CA CERS HAZ WASTE, CA CERS	Lower	147, 0.028, SSE
46	UNOCAL #6968	187 F ST	CA LUST, CA HIST CORTESE	Lower	156, 0.030, South
G47	A 1 HANDBAG	516 4TH ST	EDR Hist Auto	Higher	161, 0.030, NE
K48	DRAPER GARAGE	264 E	EDR Hist Auto	Lower	171, 0.032, ESE
H49	ARCO PETROLEUM PR50D	702 W 2ND	CA LUST, CA CERS HAZ WASTE, CA SWEEPS UST, CA CERS	Higher	179, 0.034, SW
H50	PRESTIGE STATIONS IN	702 W SECOND	CA HIST UST, CA CHMIRS	Higher	179, 0.034, SW
H51	DAMAS CAPITAL INVEST	702 W 2ND ST	RCRA NonGen / NLR	Higher	179, 0.034, SW
H52	ARCO PETROLEUM PROD	702 W 2ND ST	CA UST	Higher	179, 0.034, SW
H53	PRESTIGE STATIONS IN	702 W 2ND ST	CA HIST UST, RCRA NonGen / NLR, FINDS, ECHO, CA...	Higher	179, 0.034, SW
H54	DAMAS CAPITAL INVEST	702 W 2ND ST	CA UST	Higher	179, 0.034, SW
H55	PRESTIGE STATIONS IN	702 W 2ND ST	EDR Hist Auto	Higher	179, 0.034, SW
D56	G & M OIL CO INC #67	187 N F ST	CA UST	Lower	184, 0.035, SSE
D57	UNICAL 76	187 N F ST	EDR Hist Auto	Lower	184, 0.035, SSE
D58	UNION OIL SERVICE ST	187 NORTH F STREET	CA HIST UST	Lower	184, 0.035, SSE
D59	G AND M OIL COMPANY	187 NORTH F STREET	RCRA NonGen / NLR	Lower	184, 0.035, SSE
D60	G&M OIL CO.	187 N F ST	CA UST	Lower	184, 0.035, SSE
D61	UNION OIL SERVICE ST	187 N F ST	CA SWEEPS UST, CA FID UST	Lower	184, 0.035, SSE
D62	UNION OIL SERVICE ST	187 N F ST	CA LUST, CA CERS HAZ WASTE, CA HIST UST, CA CERS...	Lower	184, 0.035, SSE
K63	MARCUS WM	274 E	EDR Hist Cleaner	Lower	195, 0.037, East
M64	N W COR GATEWAY SERV	195 E NORTH	EDR Hist Auto	Lower	198, 0.038, SE
L65	AEROBACK MEDICAL GRO	740 W 4TH ST	RCRA-SQG, FINDS, ECHO	Higher	207, 0.039, NW
N66	COBB F H SERV STA	318 H	EDR Hist Auto	Higher	222, 0.042, WNW
N67	REDDIG F E AUTO REPR	316 H	EDR Hist Auto	Higher	222, 0.042, WNW
N68	DEL GEORGE SERVICE	808 3RD ST	EDR Hist Auto	Higher	225, 0.043, West
N69	ABANDONED UST (FAIRV	808 W 3RD ST	CA San Bern. Co. Permit	Higher	225, 0.043, West
K70	MARUKO HOTEL	295 N E ST	CA SWEEPS UST, CA FID UST	Lower	295, 0.056, East
O71	BEST CLEANERS	624 4TH ST	CA DRYCLEANERS	Higher	306, 0.058, North
O72	BEST CLEANERS	624 W 4TH ST	RCRA-SQG, FINDS, ECHO	Higher	306, 0.058, North
O73	BEST CLEANERS	624 W 4TH ST STE D	EDR Hist Cleaner	Higher	306, 0.058, North
O74	BEST CLEANERS	624 W 4TH ST	CA DRYCLEANERS	Higher	306, 0.058, North
O75	BEST CLEANERS,ANDREW	624 W 4TH ST	CA DRYCLEANERS	Higher	306, 0.058, North
I76	ST-CONSOLID.OFFICES	464 W 4TH ST	CA UST	Lower	310, 0.059, ENE
I77	ST CALIFORNIA DEPT O	464 W 4TH ST	CA UST	Lower	310, 0.059, ENE

MAPPED SITES SUMMARY

Target Property Address:
CAROUSEL MALL
SAN BERNARDINO, CA 92401

Click on Map ID to see full detail.

MAP ID	SITE NAME	ADDRESS	DATABASE ACRONYMS	RELATIVE ELEVATION	DIST (ft. & mi.) DIRECTION
I78	ST CALIFORNIA DEPT O	464 W 4TH ST	CA CERS TANKS, CA HAZNET, CA San Bern. Co. Permit,...	Lower	310, 0.059, ENE
I79	CALTRANS D-8/FACILIT	464 W 4TH ST	RCRA NonGen / NLR	Lower	310, 0.059, ENE
I80	CALTRANS CALIFORNIA	464 W 4TH ST	RCRA NonGen / NLR	Lower	310, 0.059, ENE
P81	FAIRVIEW FORD SALES	292 N G ST	RCRA-LQG, CA AST, CA CERS HAZ WASTE, CA HIST UST,...	Higher	311, 0.059, WSW
P82	FAIRVIEW FORD SALES	292 NO G ST	CA HIST UST	Higher	311, 0.059, WSW
H83	MARSHALLS 0269	741 W 2ND ST	RCRA NonGen / NLR	Higher	320, 0.061, SW
H84	MARSHALLS 0269	741 W 2ND ST	CA CERS HAZ WASTE, CA HAZNET, CA San Bern. Co....	Higher	320, 0.061, SW
85	MARTINEZ ALEJANDRO	668 W 4TH ST STE A	EDR Hist Cleaner	Higher	321, 0.061, NNW
I86	LARSEN DYE WORKS	425 E NORTH	EDR Hist Cleaner	Higher	322, 0.061, NE
N87	CHAILLE A C AUTO SER	832 3RD	EDR Hist Auto	Higher	333, 0.063, West
Q88	HOME HAND LAUNDRY	854 3RD	EDR Hist Cleaner	Higher	348, 0.066, West
O89	99 CENTS ONLY STORES	648 W 4TH ST	CA HAZNET, CA San Bern. Co. Permit, CA HWTS	Higher	354, 0.067, North
O90	99 CENTS ONLY STORES	648 W 4TH ST	RCRA NonGen / NLR	Higher	354, 0.067, North
H91	DOLLAR TREE #05119	761 W 2ND ST STE A	RCRA NonGen / NLR	Higher	361, 0.068, SW
H92	DOLLAR TREE #05119	761 W 2ND ST STE A	CA CERS HAZ WASTE, CA HAZNET, CA San Bern. Co....	Higher	361, 0.068, SW
Q93	COLE AUTOMOTIVE	888 3RD ST	EDR Hist Auto	Higher	372, 0.070, West
94	CENTRAL CITY MALL	295 CENTRAL CITY MAL	RCRA NonGen / NLR	Lower	376, 0.071, East
Q95	RHYNARDS SIGNAL	894 3RD ST	EDR Hist Auto	Higher	376, 0.071, West
Q96	JULIAN OIL CO GAS ST	896 3RD	EDR Hist Auto	Higher	378, 0.072, West
M97	AT&T TOLL BLDG	455 W 2ND ST	CA UST	Lower	384, 0.073, ESE
M98	AT&T COMMUNICATIONS	455 WEST 2ND ST	RCRA-LQG	Lower	384, 0.073, ESE
M99	AT&T CORP - LB786	455 W 2ND ST	CA CERS HAZ WASTE, CA HIST UST, CA CERS TANKS, CA...	Lower	384, 0.073, ESE
M100	AT & T COMM (SAN BE	455 SECOND ST	CA SWEEPS UST, CA EMI	Lower	384, 0.073, ESE
M101	TOLL BLDG.	455 W 2ND ST	CA HIST UST	Lower	384, 0.073, ESE
M102	AT&T CORP - LB786	455 W 2ND ST	CA UST	Lower	384, 0.073, ESE
M103	TOLL BLDG	455 2ND ST	CA HIST UST, CA HAZNET, CA HWTS	Lower	384, 0.073, ESE
R104	DEL TACO #47	770 W 2ND ST	CA San Bern. Co. Permit	Higher	391, 0.074, WSW
105	DODGE BROS SERVICE S	435 4TH	EDR Hist Auto	Lower	407, 0.077, ENE
N106	63 MOTORSPORTS INC D	390 N H ST	RCRA NonGen / NLR	Higher	431, 0.082, WNW
N107	DOUGLAS MOTORCYCLES	390 N H ST	CA San Bern. Co. Permit	Higher	431, 0.082, WNW
S108	DAVIS GARAGE	439 2ND ST	EDR Hist Auto	Lower	453, 0.086, ESE
T109	PENNANT CLEANERS & D	418 H	EDR Hist Cleaner	Higher	558, 0.106, WNW
R110	AT&T MOBILITY - ES00	2794 W 2ND ST	CA San Bern. Co. Permit, CA CERS	Higher	583, 0.110, SW
U111	TEXACO SERVICE STATI	797 02ND	CA LUST, CA HIST CORTESE	Higher	611, 0.116, SW
U112	EXXON SERVICE STATIO	797 W 2ND STREET	CA SWEEPS UST, CA HIST UST	Higher	611, 0.116, SW
U113	TEXACO SERVICE STATI	797 W 2ND ST	CA LUST, CA Cortese, CA CERS	Higher	611, 0.116, SW
U114	AMER MOHAMED	797 W 2ND ST	EDR Hist Auto	Higher	611, 0.116, SW
115	STANDARD STA	607 5TH ST	EDR Hist Auto	Higher	612, 0.116, North
S116	SAN BERNARDINO WATER	195 D ST	CA LUST	Lower	616, 0.117, ESE

MAPPED SITES SUMMARY

Target Property Address:
CAROUSEL MALL
SAN BERNARDINO, CA 92401

Click on Map ID to see full detail.

MAP ID	SITE NAME	ADDRESS	DATABASE ACRONYMS	RELATIVE ELEVATION	DIST (ft. & mi.) DIRECTION
V117	VANIR DEV	290 NORTH D ST	RCRA NonGen / NLR	Lower	628, 0.119, East
W118	S B OIL CO	108 E NORTH	EDR Hist Auto	Lower	649, 0.123, SSE
W119	CLARENDON & CLARENDO	108 N E ST	EDR Hist Auto	Lower	649, 0.123, SSE
T120	SKANSKA RADOS (215 W	444 N H ST	CA San Bern. Co. Permit, CA CIWQS	Higher	649, 0.123, NW
V121	SANJAY LLC C/O SANJA	234 NORTH D STREET	RCRA NonGen / NLR	Lower	654, 0.124, ESE
X122	ORIENTAL DYE WORKS	362 D	EDR Hist Cleaner	Lower	655, 0.124, ENE
123	POMMIER & GREGORY GA	496 E NORTH	EDR Hist Auto	Higher	656, 0.124, NNE
S124	RIVERSIDE BLUEPRINT	200 N D ST	CA San Bern. Co. Permit	Lower	659, 0.125, ESE
X125	CHASE BANK	330 N D ST	RCRA NonGen / NLR	Lower	660, 0.125, East
W126	EXPRESS QUALITY CARW	101 N "E" ST	CA CERS HAZ WASTE, CA San Bern. Co. Permit, CA...	Lower	686, 0.130, SE
W127	EXPRESS QUALITY HAND	101 N E ST	RCRA NonGen / NLR	Lower	688, 0.130, SE
W128	LEMANS NISSAN INC	101 N E ST	CA SWEEPS UST, CA FID UST	Lower	688, 0.130, SE
Y129	SALLY BEAUTY SUPPLIE	721 W 2ND ST STE B	RCRA NonGen / NLR	Lower	694, 0.131, SSW
Y130	SALLY BEAUTY SUPPLIE	721 W 2ND ST STE B	CA CERS HAZ WASTE, CA HAZNET, CA San Bern. Co....	Lower	694, 0.131, SSW
U131	BLDG. 169	2ND & H. STREET	CA HIST UST	Higher	705, 0.134, WSW
U132	BLDG 169	2ND AND H STREET	CA HIST UST	Higher	705, 0.134, WSW
U133	EXXON SERVICE STA #7	797 W 002ND ST	CA FID UST	Higher	721, 0.137, WSW
134	LAW LIBRARY FOR SAN	402 NORTH D STREET	RCRA NonGen / NLR	Lower	742, 0.141, ENE
Z135	CITY OF SAN BERNARDI	195 NORTH "D" STREET	RCRA-LQG	Lower	743, 0.141, ESE
W136	CITY OF SAN BERNARDI	PROPOSED TRANSIT VIL	CA ENVIROSTOR	Lower	750, 0.142, SSE
Z137	WATER DEPARTMENT YAR	195 N D ST	CA LUST, CA HIST UST, CA Cortese, CA CERS	Lower	764, 0.145, ESE
Z138	WATER DEPARTMENT YAR	195 NORTH D STREET	CA HIST UST	Lower	764, 0.145, ESE
Z139	SB WATER DEPARTMENT	195 N D ST	CA UST	Lower	764, 0.145, ESE
Z140	SAN BERNARDINO MUN W	195 N D ST	CA SWEEPS UST, CA FID UST, CA EMI	Lower	764, 0.145, ESE
Z141	SB WATER DEPARTMENT	195 N D ST	CA CERS HAZ WASTE, CA CERS TANKS, CA San Bern. Co....	Lower	764, 0.145, ESE
Z142	CI-WATER DEPARTMENT	195 N D ST	CA UST	Lower	764, 0.145, ESE
AA143	SAN BERNARDINO TRANS	599 W RIALTO AVE	CA San Bern. Co. Permit, CA CERS	Lower	766, 0.145, South
AB144	IN-N-OUT BURGER (FOR	795 WEST 5TH STREET	CA LUST, CA Cortese, CA CERS	Higher	774, 0.147, NW
X145	SUN CO SAN BERNARDIN	399 N D ST	RCRA-SQG, CA EMI, CA San Bern. Co. Permit	Lower	784, 0.148, ENE
146	655 W. RIALTO AVE.	655 W. RIALTO AVE.	CA ENVIROSTOR	Lower	813, 0.154, South
AC147	VERIZON WIRELESS: SA	357 N I ST	CA San Bern. Co. Permit	Higher	826, 0.156, West
AC148	VERIZON WIRELESS-SAN	351 N I ST	CA San Bern. Co. Permit	Higher	828, 0.157, West
Y149	VIKING TIRE	747	CA LUST, CA HIST CORTESE	Lower	835, 0.158, SSW
Y150	PETE'S ROAD SERVICE	747 W RIALTO AVENUE	CA LUST, CA Cortese, CA HAZNET, CA CERS, CA HWTS	Lower	835, 0.158, SSW
AD151	XLNT FOOD SERVICE	444 W RIALTO AVE	CA SWEEPS UST, CA HIST UST	Lower	839, 0.159, SE
AD152	XLNT FOOD SERVICE	444 W RIALTO AVENUE	CA HIST UST, CA HAZNET, CA HWTS	Lower	839, 0.159, SE
AE153	DD'S DISCOUNTS #5118	781 W. 2ND ST, STE B	CA CERS HAZ WASTE	Higher	871, 0.165, SW
AE154	DD'S DISCOUNTS #5118	781 W 2ND ST STE B	CA HAZNET, CA San Bern. Co. Permit, CA HWTS	Higher	871, 0.165, SW
AE155	DD'S DISCOUNTS #5118	781 W 2ND ST STE B	RCRA NonGen / NLR	Higher	871, 0.165, SW

MAPPED SITES SUMMARY

Target Property Address:
CAROUSEL MALL
SAN BERNARDINO, CA 92401

Click on Map ID to see full detail.

MAP ID	SITE NAME	ADDRESS	DATABASE ACRONYMS	RELATIVE ELEVATION	DIST (ft. & mi.) DIRECTION
AC156	HOLMES ICE & COLD ST	300 N I ST	CA HIST UST	Higher	880, 0.167, West
AC157	HOLMES ICE AND COLD	300 NORTH I STREET	CA HIST UST	Higher	880, 0.167, West
AD158	ARMANDO'S TRANSMISSI	108 S STODDARD AVE	CA CERS HAZ WASTE, CA San Bern. Co. Permit, CA...	Lower	898, 0.170, SE
AD159	SCE STODDARD SUBSTAT	105 S STODDARD AVE	CA AST, CA San Bern. Co. Permit, CA CERS	Lower	914, 0.173, SE
AB160	INCO	796 W 005TH ST	CA SWEEPS UST, CA FID UST	Higher	920, 0.174, NW
AB161	INCO SERVICE STATION	796 W 5TH ST	CA LUST, CA HIST UST, CA Cortese, CA CERS	Higher	926, 0.175, NW
AB162	INCO SERVICE STATION	796	CA LUST, CA HIST CORTESE	Higher	926, 0.175, NW
AB163	INCO SERVICE STATION	796 WEST 5TH STREET	CA UST	Higher	926, 0.175, NW
AF164	LA MANCHA DEVELOPMEN	415 5TH STREET	CA LUST, CA Cortese	Higher	926, 0.175, NE
AF165	MOBIL OIL-PARKER, RO	415 W 5TH ST	CA LUST, CA SWEEPS UST, CA Cortese, CA CERS	Higher	926, 0.175, NE
AF166	LA MANCHA (FORMER MO	415 5TH ST	CA LUST, CA CERS	Higher	926, 0.175, NE
AC167	BIG Z AUTOWORKS INC	274 N I ST	RCRA NonGen / NLR	Higher	949, 0.180, West
AC168	BIG Z AUTO WORKS	274 N I ST	CA HAZNET, CA San Bern. Co. Permit, CA HWTS	Higher	949, 0.180, West
AC169	MB COLLISION CENTER	274 N I ST	RCRA NonGen / NLR	Higher	949, 0.180, West
AA170	TRANSIT VILLAGE CORE	177 SOUTH F STREET	US BROWNFIELDS	Lower	1020, 0.193, South
AG171	LEMANS NISSAN	116 S STODDARD	RCRA-SQG, CA CERS HAZ WASTE, FINDS, ECHO, CA...	Lower	1027, 0.195, SE
AG172	LE MANS NISSAN	116 S STODDARD	RCRA-SQG	Lower	1027, 0.195, SE
AG173	ARMANDO'S TRANSMISSI	116 S STODDARD AVE	RCRA NonGen / NLR	Lower	1027, 0.195, SE
AH174	STATE OF CALIFORNIA	303 W 003RD ST	CA SWEEPS UST, CA FID UST	Lower	1042, 0.197, East
AI175	SAN BERNARDINO GAS W	NWC OF 2ND AND ARROW	EDR MGP	Lower	1049, 0.199, ESE
AH176	UNOCAL #2281	300	CA LUST, CA HIST CORTESE	Lower	1069, 0.202, East
177	SECCOMBE LAKE PARK	7TH ST	CA LUST, CA CERS	Lower	1082, 0.205, ENE
AE178	PACIFIC VAN & STORAG	815 W RIALTO AVE	CA SWEEPS UST, CA FID UST	Higher	1128, 0.214, SW
AI179	SAN BERNARDINO	344 W 2ND ST	RCRA NonGen / NLR	Lower	1132, 0.214, ESE
AF180	RODINE, EDWARD	4008 HWY 138	CA UST	Higher	1153, 0.218, NE
AF181	SAN BERNARDINO COUNT	P. O. BOX 569	NY MANIFEST	Higher	1153, 0.218, NE
AF182	VERIZON WIRELESS: MA	532 N D ST	CA San Bern. Co. Permit, CA CERS	Higher	1165, 0.221, NE
AJ183	SERVICE STATION	895 W SECOND ST	CA SWEEPS UST, CA FID UST	Higher	1167, 0.221, WSW
AJ184	ALLEN, MICHAEL & BRE	895 W 2ND ST	CA San Bern. Co. Permit	Higher	1167, 0.221, WSW
AJ185	ALLEN PROPERTY	895 2ND STREET	CA LUST, CA Cortese, CA CERS	Higher	1167, 0.221, WSW
AI186	SO CAL GAS/SAN BERNA	NW CNR OF 2ND AND AR	CA HIST CORTESE	Lower	1182, 0.224, ESE
AK187	CENTRAL CITY MOVING	110 SO D STREET	CA HIST UST	Lower	1199, 0.227, SE
AK188	NEW CINGULAR WIRELES	110 SOUTH D ST	RCRA NonGen / NLR	Lower	1199, 0.227, SE
AK189	CENTRAL CITY MOVING	110 S D ST	CA LUST, CA HIST UST, CA Cortese, CA San Bern. Co....	Lower	1199, 0.227, SE
AL190	BEKINS MOVING AND ST	134 SOUTH E STREET	CA HIST UST	Lower	1222, 0.231, SSE
AL191	BEKINS MOVING & STOR	134 S E ST	CA HIST UST	Lower	1222, 0.231, SSE
AM192	SA RECYCLING	144 S G ST	RCRA NonGen / NLR	Lower	1258, 0.238, SSW
AM193	SAN BERNARDINO CENTR	144 S G ST	RCRA NonGen / NLR	Lower	1258, 0.238, SSW
AM194	SAN BERNARDINO RECYC	144 S G ST	CA CERS HAZ WASTE, CA CERS TANKS, CA NPDES, CA San	Lower	1258, 0.238, SSW

MAPPED SITES SUMMARY

Target Property Address:
CAROUSEL MALL
SAN BERNARDINO, CA 92401

Click on Map ID to see full detail.

MAP ID	SITE NAME	ADDRESS	DATABASE ACRONYMS	RELATIVE ELEVATION	DIST (ft. & mi.) DIRECTION
AN195	GRANITE CONSTRUCTION	958 WEST 3RD STREET	RCRA NonGen / NLR	Higher	1259, 0.238, West
AN196	SBCTA	958 W. 3RD STREET	RCRA NonGen / NLR	Higher	1259, 0.238, West
AO197	COUNTY OF SAN BERNAR	323 WEST COURT STREE	RCRA NonGen / NLR	Lower	1267, 0.240, East
AI198	SO CAL GAS/SAN BERNA	NW CNR OF 2ND AND AR	CA ENVIROSTOR, CA VCP	Lower	1269, 0.240, ESE
199	SOUTHERN CALIFORNIA	124 S F ST	CA HAZNET, CA San Bern. Co. Permit, CA HWTS	Lower	1279, 0.242, South
AI200	SAN BERNARDINO UST	306 W 2ND ST	RCRA NonGen / NLR	Lower	1281, 0.243, ESE
AK201	U-HAUL CENTER OF CEN	110 D ST	CA LUST, CA SWEEPS UST, CA FID UST	Lower	1297, 0.246, SE
AO202	UNION OIL SERVICE ST	300 W 3 RD ST	CA SWEEPS UST, CA FID UST	Lower	1306, 0.247, East
AO203	STATION 2281	300 WEST THIRD STREE	CA HIST UST	Lower	1306, 0.247, East
AO204	UNION OIL SERVICE ST	300 W THIRD STREET	CA HIST UST, CA HAZNET, CA HWTS	Lower	1306, 0.247, East
AO205	UNION OIL SERVICE ST	300 W 3RD ST	CA LUST, CA HIST UST, CA Cortese, CA CERS	Lower	1306, 0.247, East
AO206	STATION #2281	300 W 3RD ST	CA HIST UST	Lower	1306, 0.247, East
AK207	SOUTHERN CALIF GAS C	SEC OF RIALTO AND SO	EDR MGP	Lower	1334, 0.253, SE
AM208	SAN BERNARDINO	155 S G ST	CA LUST, CA HIST UST, CA Cortese, CA CERS	Lower	1410, 0.267, SSW
AM209	SOUTHERN CALIFORNIA	155 G ST	CA LUST, CA CHMIRS, CA HIST CORTESE	Lower	1410, 0.267, SSW
210	SAN BERNARDINO PIPE	939	CA EMI, CA HIST CORTESE, CA San Bern. Co. Permit	Higher	1433, 0.271, WSW
AP211	95637	598 N H ST	CA LUST, CA CERS HAZ WASTE, CA HIST UST, CA...	Higher	1461, 0.277, NW
AP212	CHEVRON	598 H	CA LUST, CA HIST CORTESE	Higher	1528, 0.289, NNW
AQ213	SIGNAL OIL CO	173 SO. G ST	SEMS-ARCHIVE	Lower	1582, 0.300, SSW
AQ214	SIGNAL OIL CO.	173 SOUTH G STREET	CA ENVIROSTOR	Lower	1582, 0.300, SSW
AP215	ARCO #5082	605 H ST	CA LUST	Higher	1609, 0.305, NNW
AP216	PRESTIGE STATIONS IN	605 N H ST	CA LUST, CA HIST UST, CA Cortese, CA CERS	Higher	1623, 0.307, NNW
AR217	CALTRANS PANARAMA PT	HWY 18, MILEPOST 15.	CA LUST	Lower	1625, 0.308, ENE
AR218	CALTRANS PANARAMA PT	HWY 18, MILEPOST 15.	CA LUST, CA Cortese, CA CERS	Lower	1625, 0.308, ENE
AS219	AUTO POOL VEH GAR	247 W 3RD ST	CA LUST, CA HIST UST, CA Cortese, CA CERS	Lower	1670, 0.316, East
AS220	CA DEPT. OF TRANS GA	247 3RD ST	CA LUST	Lower	1670, 0.316, East
AT221	SB CONGRESS LLC (FOR	740 CONGRESS STREET	CA ENVIROSTOR, CA DEED	Lower	1677, 0.318, SSW
AT222	SOUTWEST METAL COMPA	740 W CONGRESS ST	SEMS, RCRA-LQG, ECHO	Lower	1677, 0.318, SSW
AU223	HANFORD FOUNDRY	119 SOUTH ARROWHEAD	CA ENVIROSTOR, CA CPS-SLIC, CA VCP, CA DEED, CA...	Lower	1754, 0.332, SE
AU224	HANFORD FOUNDRY CO	119 S ARROWHEAD AVE	SEMS, CA CPS-SLIC, CA HIST UST, RCRA NonGen / NLR,...	Lower	1754, 0.332, SE
225	SUPER CAL EXPRESS	958 W RIALTO	CA LUST, CA SWEEPS UST, CA FID UST, CA Cortese, CA...	Higher	1830, 0.347, WSW
226	INLAND BEVERAGE COMP	223 S G ST	CA LUST, CA Cortese, CA CERS	Lower	1888, 0.358, South
227	JOEY'S BODY SHOP	916 6TH ST	CA LUST, CA Cortese, CA CERS	Higher	1998, 0.378, NW
AV228	GALLAGHER BEAUTY & B	190 ARROWHEAD	CA LUST, CA HIST CORTESE	Lower	2023, 0.383, SE
229	JONES ELEMENTARY SCH	SEVENTH STREET/F STR	CA ENVIROSTOR, CA SCH	Higher	2052, 0.389, North
AW230	SMOOTH MOVE	207 WALKINSHAW ST	CA LUST, CA Cortese, CA HIST CORTESE	Lower	2054, 0.389, SSW
AW231	SMOOTH MOVE	207 WALKINSHAW ST	CA LUST, CA HIST UST, CA CERS	Lower	2054, 0.389, SSW
232	BARSTOW UNIFIED SCHO	320 MOUNTAIN VIEW N	CA LUST, CA Cortese, CA HIST CORTESE, CA CERS	Lower	2099, 0.398, East
AV233	MORRISON HOPE, INC.	205 ARROWHEAD AVE	CA LUST, CA HIST CORTESE	Lower	2197, 0.416, SE

MAPPED SITES SUMMARY

Target Property Address:
CAROUSEL MALL
SAN BERNARDINO, CA 92401

Click on Map ID to see full detail.

MAP ID	SITE NAME	ADDRESS	DATABASE ACRONYMS	RELATIVE ELEVATION	DIST (ft. & mi.) DIRECTION
AV234	GALLAHER BEAUTY & BA	190 S ARROWHEAD AVE	CA LUST, CA HIST UST, CA Cortese, CA CERS	Lower	2216, 0.420, SE
AX235	FUTURE POLICE STATIO	700 D	CA LUST, CA HIST CORTESE	Higher	2254, 0.427, NNE
AX236	FUTURE POLICE STATIO	700 N D ST	CA LUST, CA Cortese, CA CERS	Higher	2277, 0.431, NNE
AV237	MORRISON HOPE, INC.	205 S ARROWHEAD AVE	CA LUST, CA Cortese, CA San Bern. Co. Permit, CA...	Lower	2299, 0.435, SE
238	CHUBY CHASSIS	275 S G ST	CA LUST, CA Cortese, CA CERS	Lower	2385, 0.452, South
239	ONE DAY PAINT AND BO	288 S E ST	CA LUST, CA CERS HAZ WASTE, CA SWEEPS UST, CA...	Lower	2423, 0.459, SSE
240	QUICKSILVER BELLS ME	1019 W 6TH STREET	SEMS	Higher	2537, 0.480, NW
241	LA PLACITA # 2 PROPO	1169 WEST 2ND STREET	CA ENVIROSTOR	Higher	3008, 0.570, WSW
242	TROJAN PLATING CO. #	268 SOUTH MOUNTAIN V	CA ENVIROSTOR	Lower	3092, 0.586, SE
243	HIGH SCHOOL NO. 8 PA	1426 EAST 6TH STREET	CA ENVIROSTOR, CA SCH, CA CERS	Lower	3345, 0.634, ENE
244	BIG BASIN STATE PARK		CA WMUDS/SWAT, CA Notify 65	Higher	3699, 0.701, NW
245	HAMBY CORP., VALENCI	27704 AVENUE SCOTTRI	CA ENVIROSTOR	Higher	3702, 0.701, WNW
246	BURBANK II ELEMENTAR	RIALTO AVENUE/ALLEN	CA ENVIROSTOR, CA SCH	Lower	3827, 0.725, ESE
247	QUALITY PLATING INC.	456 SOUTH I ST.	CA ENVIROSTOR, CA HIST CORTESE	Lower	3870, 0.733, SSW
248	RAILROAD STORAGE YAR	570 WEST MILL STREET	CA ENVIROSTOR	Lower	3893, 0.737, South
249	TERMINIX INTERNATION	440 S SIERRA WAY	CA ENVIROSTOR, CA VCP, CA HIST UST, CA San Bern....	Lower	4381, 0.830, SE
250	BURBANK ELEMENTARY	198 WEST MILL STREET	CA ENVIROSTOR, CA SCH, CA CERS	Lower	4424, 0.838, SSE
AY251	SAN BERNARDINO ENG S		FUDS	Lower	4558, 0.863, SSE
AY252	SAN BERNARDINO ENG S		CA ENVIROSTOR	Lower	4564, 0.864, SSE

EXECUTIVE SUMMARY

TARGET PROPERTY SEARCH RESULTS

The target property was not listed in any of the databases searched by EDR.

DATABASES WITH NO MAPPED SITES

No mapped sites were found in EDR's search of available ("reasonably ascertainable ") government records either on the target property or within the search radius around the target property for the following databases:

STANDARD ENVIRONMENTAL RECORDS

Lists of Federal NPL (Superfund) sites

Proposed NPL..... Proposed National Priority List Sites
NPL LIENS..... Federal Superfund Liens

Lists of Federal Delisted NPL sites

Delisted NPL..... National Priority List Deletions

Lists of Federal sites subject to CERCLA removals and CERCLA orders

FEDERAL FACILITY..... Federal Facility Site Information listing

Lists of Federal RCRA facilities undergoing Corrective Action

CORRACTS..... Corrective Action Report

Lists of Federal RCRA TSD facilities

RCRA-TSDF..... RCRA - Treatment, Storage and Disposal

Lists of Federal RCRA generators

RCRA-VSQG..... RCRA - Very Small Quantity Generators (Formerly Conditionally Exempt Small Quantity Generators)

Federal institutional controls / engineering controls registries

LUCIS..... Land Use Control Information System

Federal ERNS list

ERNS..... Emergency Response Notification System

Lists of state- and tribal (Superfund) equivalent sites

CA RESPONSE..... State Response Sites

EXECUTIVE SUMMARY

Lists of state and tribal landfills and solid waste disposal facilities

CA SWF/LF..... Solid Waste Information System

Lists of state and tribal leaking storage tanks

INDIAN LUST..... Leaking Underground Storage Tanks on Indian Land

Lists of state and tribal registered storage tanks

FEMA UST..... Underground Storage Tank Listing
INDIAN UST..... Underground Storage Tanks on Indian Land

Lists of state and tribal voluntary cleanup sites

INDIAN VCP..... Voluntary Cleanup Priority Listing

Lists of state and tribal brownfield sites

CA BROWNFIELDS..... Considered Brownfieds Sites Listing

ADDITIONAL ENVIRONMENTAL RECORDS

Local Lists of Landfill / Solid Waste Disposal Sites

CA SWRCY..... Recycler Database
CA HAULERS..... Registered Waste Tire Haulers Listing
INDIAN ODI..... Report on the Status of Open Dumps on Indian Lands
ODI..... Open Dump Inventory
DEBRIS REGION 9..... Torres Martinez Reservation Illegal Dump Site Locations
IHS OPEN DUMPS..... Open Dumps on Indian Land

Local Lists of Hazardous waste / Contaminated Sites

US HIST CDL..... Delisted National Clandestine Laboratory Register
CA HIST Cal-Sites..... Historical Calsites Database
CA CDL..... Clandestine Drug Labs
CA Toxic Pits..... Toxic Pits Cleanup Act Sites
US CDL..... National Clandestine Laboratory Register
CA PFAS..... PFAS Contamination Site Location Listing
CA AQUEOUS FOAM..... Former Fire Training Facility Assessments Listing

Local Land Records

CA LIENS..... Environmental Liens Listing
LIENS 2..... CERCLA Lien Information

Records of Emergency Release Reports

HMIRS..... Hazardous Materials Information Reporting System
CA LDS..... Land Disposal Sites Listing
CA MCS..... Military Cleanup Sites Listing
CA SPILLS 90..... SPILLS 90 data from FirstSearch

Other Ascertainable Records

DOD	Department of Defense Sites
SCRD DRYCLEANERS	State Coalition for Remediation of Drycleaners Listing
US FIN ASSUR	Financial Assurance Information
EPA WATCH LIST	EPA WATCH LIST
2020 COR ACTION	2020 Corrective Action Program List
TSCA	Toxic Substances Control Act
TRIS	Toxic Chemical Release Inventory System
SSTS	Section 7 Tracking Systems
RMP	Risk Management Plans
RAATS	RCRA Administrative Action Tracking System
PADS	PCB Activity Database System
ICIS	Integrated Compliance Information System
FTTS	FIFRA/ TSCA Tracking System - FIFRA (Federal Insecticide, Fungicide, & Rodenticide Act)/TSCA (Toxic Substances Control Act)
MLTS	Material Licensing Tracking System
COAL ASH DOE	Steam-Electric Plant Operation Data
COAL ASH EPA	Coal Combustion Residues Surface Impoundments List
PCB TRANSFORMER	PCB Transformer Registration Database
RADINFO	Radiation Information Database
HIST FTTS	FIFRA/TSCA Tracking System Administrative Case Listing
DOT OPS	Incident and Accident Data
CONSENT	Superfund (CERCLA) Consent Decrees
INDIAN RESERV	Indian Reservations
FUSRAP	Formerly Utilized Sites Remedial Action Program
UMTRA	Uranium Mill Tailings Sites
LEAD SMELTERS	Lead Smelter Sites
US AIRS	Aerometric Information Retrieval System Facility Subsystem
US MINES	Mines Master Index File
ABANDONED MINES	Abandoned Mines
UXO	Unexploded Ordnance Sites
DOCKET HWC	Hazardous Waste Compliance Docket Listing
FUELS PROGRAM	EPA Fuels Program Registered Listing
CA BOND EXP. PLAN	Bond Expenditure Plan
CA CUPA Listings	CUPA Resources List
CA ENF	Enforcement Action Listing
CA Financial Assurance	Financial Assurance Information Listing
CA ICE	ICE
CA HWP	EnviroStor Permitted Facilities Listing
CA HWT	Registered Hazardous Waste Transporter Database
CA MINES	Mines Site Location Listing
CA MWMP	Medical Waste Management Program Listing
CA PEST LIC	Pesticide Regulation Licenses Listing
CA PROC	Certified Processors Database
CA UIC	UIC Listing
CA UIC GEO	UIC GEO (GEOTRACKER)
CA WASTEWATER PITS	Oil Wastewater Pits Listing
CA WIP	Well Investigation Program Case List
CA MILITARY PRIV SITES	MILITARY PRIV SITES (GEOTRACKER)
CA PROJECT	PROJECT (GEOTRACKER)
CA WDR	Waste Discharge Requirements Listing
CA NON-CASE INFO	NON-CASE INFO (GEOTRACKER)
CA OTHER OIL GAS	OTHER OIL & GAS (GEOTRACKER)

EXECUTIVE SUMMARY

CA PROD WATER PONDS... PROD WATER PONDS (GEOTRACKER)
CA SAMPLING POINT..... SAMPLING POINT (GEOTRACKER)
CA WELL STIM PROJ..... Well Stimulation Project (GEOTRACKER)
MINES MRDS..... Mineral Resources Data System

EDR RECOVERED GOVERNMENT ARCHIVES

Exclusive Recovered Govt. Archives

CA RGA LF..... Recovered Government Archive Solid Waste Facilities List
CA RGA LUST..... Recovered Government Archive Leaking Underground Storage Tank

SURROUNDING SITES: SEARCH RESULTS

Surrounding sites were identified in the following databases.

Elevations have been determined from the USGS Digital Elevation Model and should be evaluated on a relative (not an absolute) basis. Relative elevation information between sites of close proximity should be field verified. Sites with an elevation equal to or higher than the target property have been differentiated below from sites with an elevation lower than the target property.
Page numbers and map identification numbers refer to the EDR Radius Map report where detailed data on individual sites can be reviewed.

Sites listed in ***bold italics*** are in multiple databases.

Unmappable (orphan) sites are not considered in the foregoing analysis.

STANDARD ENVIRONMENTAL RECORDS

Lists of Federal NPL (Superfund) sites

NPL: Also known as Superfund, the National Priority List database is a subset of CERCLIS and identifies over 1,200 sites for priority cleanup under the Superfund program. The source of this database is the U.S. EPA.

A review of the NPL list, as provided by EDR, and dated 01/25/2022 has revealed that there is 1 NPL site within approximately 1 mile of the target property.

Equal/Higher Elevation	Address	Direction / Distance	Map ID	Page
NEWMARK GROUND WATER Cerclis ID:: 902439 EPA Id: CAD981434517	***BUNKER HILL GROUND W***	***NNW 1/2 - 1 (0.776 mi.)***	***0***	***9***

Lists of Federal sites subject to CERCLA removals and CERCLA orders

SEMS: SEMS (Superfund Enterprise Management System) tracks hazardous waste sites, potentially hazardous waste sites, and remedial activities performed in support of EPA's Superfund Program across the United States. The list was formerly know as CERCLIS, renamed to SEMS by the EPA in 2015. The list contains data on potentially hazardous waste sites that have been reported to the USEPA by states, municipalities, private companies and private persons, pursuant to Section 103 of the Comprehensive Environmental Response,

Compensation, and Liability Act (CERCLA). This dataset also contains sites which are either proposed to or on the National Priorities List (NPL) and the sites which are in the screening and assessment phase for possible inclusion on the NPL.

A review of the SEMS list, as provided by EDR, and dated 01/25/2022 has revealed that there are 3 SEMS sites within approximately 0.5 miles of the target property.

Equal/Higher Elevation	Address	Direction / Distance	Map ID	Page
QUICKSILVER BELLS ME Site ID: 0908695 EPA Id: CAN000908695	1019 W 6TH STREET	NW 1/4 - 1/2 (0.480 mi.)	240	773

Lower Elevation	Address	Direction / Distance	Map ID	Page
SOUTWEST METAL COMPA Site ID: 0902649 EPA Id: CAT000624106	***740 W CONGRESS ST***	***SSW 1/4 - 1/2 (0.318 mi.)***	***AT222***	***702***
HANFORD FOUNDRY CO Site ID: 0903131 EPA Id: CAD981630833	***119 S ARROWHEAD AVE***	***SE 1/4 - 1/2 (0.332 mi.)***	***AU224***	***721***

Lists of Federal CERCLA sites with NFRAP

SEMS-ARCHIVE: SEMS-ARCHIVE (Superfund Enterprise Management System Archive) tracks sites that have no further interest under the Federal Superfund Program based on available information. The list was formerly known as the CERCLIS-NFRAP, renamed to SEMS ARCHIVE by the EPA in 2015. EPA may perform a minimal level of assessment work at a site while it is archived if site conditions change and/or new information becomes available. Archived sites have been removed and archived from the inventory of SEMS sites. Archived status indicates that, to the best of EPA's knowledge, assessment at a site has been completed and that EPA has determined no further steps will be taken to list the site on the National Priorities List (NPL), unless information indicates this decision was not appropriate or other considerations require a recommendation for listing at a later time. The decision does not necessarily mean that there is no hazard associated with a given site; it only means that. based upon available information, the location is not judged to be potential NPL site.

A review of the SEMS-ARCHIVE list, as provided by EDR, and dated 01/25/2022 has revealed that there is 1 SEMS-ARCHIVE site within approximately 0.5 miles of the target property.

Lower Elevation	Address	Direction / Distance	Map ID	Page
SIGNAL OIL CO Site ID: 0900045 EPA Id: CAD982360364	173 SO. G ST	SSW 1/4 - 1/2 (0.300 mi.)	AQ213	664

Lists of Federal RCRA generators

RCRA-LQG: RCRAInfo is EPA's comprehensive information system, providing access to data supporting the Resource Conservation and Recovery Act (RCRA) of 1976 and the Hazardous and Solid Waste Amendments (HSWA) of 1984. The database includes selective information on sites which generate, transport, store, treat and/or

dispose of hazardous waste as defined by the Resource Conservation and Recovery Act (RCRA). Large quantity generators (LQGs) generate over 1,000 kilograms (kg) of hazardous waste, or over 1 kg of acutely hazardous waste per month.

A review of the RCRA-LQG list, as provided by EDR, and dated 02/28/2022 has revealed that there are 3 RCRA-LQG sites within approximately 0.25 miles of the target property.

Equal/Higher Elevation	Address	Direction / Distance	Map ID	Page
FAIRVIEW FORD SALES EPA ID:: CAD981442247	***292 N G ST***	***WSW 0 - 1/8 (0.059 mi.)***	***P81***	***232***

Lower Elevation	Address	Direction / Distance	Map ID	Page
AT&T COMMUNICATIONS EPA ID:: CAT080015050	455 WEST 2ND ST	ESE 0 - 1/8 (0.073 mi.)	M98	308
CITY OF SAN BERNARDI EPA ID:: CAL000003717	195 NORTH "D" STREET	ESE 1/8 - 1/4 (0.141 mi.)	Z135	402

RCRA-SQG: RCRAInfo is EPA's comprehensive information system, providing access to data supporting the Resource Conservation and Recovery Act (RCRA) of 1976 and the Hazardous and Solid Waste Amendments (HSWA) of 1984. The database includes selective information on sites which generate, transport, store, treat and/or dispose of hazardous waste as defined by the Resource Conservation and Recovery Act (RCRA). Small quantity generators (SQGs) generate between 100 kg and 1,000 kg of hazardous waste per month.

A review of the RCRA-SQG list, as provided by EDR, and dated 02/28/2022 has revealed that there are 7 RCRA-SQG sites within approximately 0.25 miles of the target property.

Equal/Higher Elevation	Address	Direction / Distance	Map ID	Page
AUTO EXPRESS 2200 EPA ID:: CAR000089599	***144 CENTRAL CITY MAL***	***0 - 1/8 (0.000 mi.)***	***B3***	***38***
AEROBACK MEDICAL GRO EPA ID:: CAD983653759	***740 W 4TH ST***	***NW 0 - 1/8 (0.039 mi.)***	***L65***	***198***
BEST CLEANERS EPA ID:: CAD981614878	***624 W 4TH ST***	***N 0 - 1/8 (0.058 mi.)***	***O72***	***204***

Lower Elevation	Address	Direction / Distance	Map ID	Page
FAMILY CLEANERS EPA ID:: CAD983645672	***663 W SECOND ST***	***SSW 0 - 1/8 (0.025 mi.)***	***J33***	***68***
SUN CO SAN BERNARDIN EPA ID:: CAD008272510	***399 N D ST***	***ENE 1/8 - 1/4 (0.148 mi.)***	***X145***	***438***
LEMANS NISSAN EPA ID:: CAD981969967	***116 S STODDARD***	***SE 1/8 - 1/4 (0.195 mi.)***	***AG171***	***520***
LE MANS NISSAN EPA ID:: CAD981615248	116 S STODDARD	SE 1/8 - 1/4 (0.195 mi.)	AG172	552

EXECUTIVE SUMMARY

Lists of state- and tribal hazardous waste facilities

CA ENVIROSTOR: The Department of Toxic Substances Control's (DTSC's) Site Mitigation and Brownfields Reuse Program's (SMBRP's) EnviroStor database identifes sites that have known contamination or sites for which there may be reasons to investigate further. The database includes the following site types: Federal Superfund sites (National Priorities List (NPL)); State Response, including Military Facilities and State Superfund; Voluntary Cleanup; and School sites. EnviroStor provides similar information to the information that was available in CalSites, and provides additional site information, including, but not limited to, identification of formerly-contaminated properties that have been released for reuse, properties where environmental deed restrictions have been recorded to prevent inappropriate land uses, and risk characterization information that is used to assess potential impacts to public health and the environment at contaminated sites.

A review of the CA ENVIROSTOR list, as provided by EDR, and dated 01/24/2022 has revealed that there are 17 CA ENVIROSTOR sites within approximately 1 mile of the target property.

Equal/Higher Elevation	Address	Direction / Distance	Map ID	Page
JONES ELEMENTARY SCH Facility Id: 36010016 Status: Certified	***SEVENTH STREET/F STR***	***N 1/4 - 1/2 (0.389 mi.)***	***229***	***738***
LA PLACITA # 2 PROPO Facility Id: 60000928 Status: No Action Required	1169 WEST 2ND STREET	WSW 1/2 - 1 (0.570 mi.)	241	774
HAMBY CORP., VALENCI Facility Id: 71003071 Status: Refer: Other Agency	27704 AVENUE SCOTTRI	WNW 1/2 - 1 (0.701 mi.)	245	782

Lower Elevation	Address	Direction / Distance	Map ID	Page
CITY OF SAN BERNARDI Facility Id: 60000991 Status: No Further Action	PROPOSED TRANSIT VIL	SSE 1/8 - 1/4 (0.142 mi.)	W136	405
655 W. RIALTO AVE. Facility Id: 36000020 Status: Refer: 1248 Local Agency	655 W. RIALTO AVE.	S 1/8 - 1/4 (0.154 mi.)	146	441
SO CAL GAS/SAN BERNA Facility Id: 36490111 Status: Inactive - Action Required	***NW CNR OF 2ND AND AR***	***ESE 1/8 - 1/4 (0.240 mi.)***	***AI198***	***622***
SIGNAL OIL CO. Facility Id: 36130006 Status: No Further Action	173 SOUTH G STREET	SSW 1/4 - 1/2 (0.300 mi.)	AQ214	665
SB CONGRESS LLC (FOR Facility Id: 36330036 Status: Certified O&M - Land Use Restrictions Only	***740 CONGRESS STREET***	***SSW 1/4 - 1/2 (0.318 mi.)***	***AT221***	***695***
HANFORD FOUNDRY Facility Id: 36330011 Status: Certified O&M - Land Use Restrictions Only	***119 SOUTH ARROWHEAD***	***SE 1/4 - 1/2 (0.332 mi.)***	***AU223***	***709***
TROJAN PLATING CO. # Facility Id: 36340032 Status: Inactive - Needs Evaluation	268 SOUTH MOUNTAIN V	SE 1/2 - 1 (0.586 mi.)	242	775
HIGH SCHOOL NO. 8 PA	***1426 EAST 6TH STREET***	***ENE 1/2 - 1 (0.634 mi.)***	***243***	***777***

Facility Id: 36820002 Status: No Further Action				
BURBANK II ELEMENTAR Facility Id: 60000046 Status: Certified	***RIALTO AVENUE/ALLEN***	***ESE 1/2 - 1 (0.725 mi.)***	***246***	***783***
QUALITY PLATING INC. Facility Id: 36340031 Status: Refer: Local Agency	***456 SOUTH I ST.***	***SSW 1/2 - 1 (0.733 mi.)***	***247***	***790***
RAILROAD STORAGE YAR Facility Id: 36400001 Status: No Further Action	570 WEST MILL STREET	S 1/2 - 1 (0.737 mi.)	248	792
TERMINIX INTERNATION Facility Id: 36070008 Status: Active	***440 S SIERRA WAY***	***SE 1/2 - 1 (0.830 mi.)***	***249***	***793***
BURBANK ELEMENTARY Facility Id: 36820001 Status: No Further Action	***198 WEST MILL STREET***	***SSE 1/2 - 1 (0.838 mi.)***	***250***	***798***
SAN BERNARDINO ENG S Facility Id: 80000442 Status: Inactive - Needs Evaluation		SSE 1/2 - 1 (0.864 mi.)	AY252	801

Lists of state and tribal leaking storage tanks

CA LUST: Leaking Underground Storage Tank (LUST) Sites included in GeoTracker. GeoTracker is the Water Boards data management system for sites that impact, or have the potential to impact, water quality in California, with emphasis on groundwater.

A review of the CA LUST list, as provided by EDR, has revealed that there are 51 CA LUST sites within approximately 0.5 miles of the target property.

Equal/Higher Elevation	Address	Direction / Distance	Map ID	Page
FIRESTONE STORES Database: LUST, Date of Government Version: 12/06/2021 Global Id: T0607129188 Status: Completed - Case Closed	***677 W 4TH ST***	***0 - 1/8 (0.000 mi.)***	***A2***	***32***
SAN BERNARDINO Database: LUST, Date of Government Version: 12/06/2021 Global Id: T10000001491 Status: Open - Site Assessment	***144 CENTRAL CITY MAL***	***0 - 1/8 (0.000 mi.)***	***4***	***41***
FIRESTONE STORE (BFS Database: LUST REG 8, Date of Government Version: 02/14/2005 Facility Status: Remediation Plan Global ID: T0607129188	***677 W. 4TH ST***	***0 - 1/8 (0.000 mi.)***	***A5***	***47***
ARCO PETROLEUM PR50D Database: LUST, Date of Government Version: 12/06/2021 Global Id: T0607100158 Status: Completed - Case Closed	***702 W 2ND***	***SW 0 - 1/8 (0.034 mi.)***	***H49***	***134***
TEXACO SERVICE STATI Database: LUST REG 8, Date of Government Version: 02/14/2005	***797 02ND***	***SW 0 - 1/8 (0.116 mi.)***	***U111***	***357***

Facility Status: Case Closed
Global ID: T0607100274

TEXACO SERVICE STATI	***797 W 2ND ST***	***SW 0 - 1/8 (0.116 mi.)***	***U113***	***361***

Database: LUST, Date of Government Version: 12/06/2021
Global Id: T0607100274
Status: Completed - Case Closed

IN-N-OUT BURGER (FOR	***795 WEST 5TH STREET***	***NW 1/8 - 1/4 (0.147 mi.)***	***AB144***	***431***

Database: LUST, Date of Government Version: 12/06/2021
Global Id: T10000002949
Status: Completed - Case Closed

INCO SERVICE STATION	***796 W 5TH ST***	***NW 1/8 - 1/4 (0.175 mi.)***	***AB161***	***481***

Database: LUST, Date of Government Version: 12/06/2021
Global Id: T0607100231
Status: Completed - Case Closed

INCO SERVICE STATION	***796***	***NW 1/8 - 1/4 (0.175 mi.)***	***AB162***	***490***

Database: LUST REG 8, Date of Government Version: 02/14/2005
Facility Status: Pollution Characterization
Global ID: T0607100231

LA MANCHA DEVELOPMEN	***415 5TH STREET***	***NE 1/8 - 1/4 (0.175 mi.)***	***AF164***	***492***

Database: LUST REG 8, Date of Government Version: 02/14/2005
Facility Status: Case Closed
Global ID: T0607129156

MOBIL OIL-PARKER, RO	***415 W 5TH ST***	***NE 1/8 - 1/4 (0.175 mi.)***	***AF165***	***493***

Database: LUST, Date of Government Version: 12/06/2021
Global Id: T0607100080
Status: Completed - Case Closed

LA MANCHA (FORMER MO	***415 5TH ST***	***NE 1/8 - 1/4 (0.175 mi.)***	***AF166***	***497***

Database: LUST REG 8, Date of Government Version: 02/14/2005
Database: LUST, Date of Government Version: 12/06/2021
Facility Status: Case Closed
Global Id: T0607129156
Status: Completed - Case Closed
Global ID: T0607100080

ALLEN PROPERTY	***895 2ND STREET***	***WSW 1/8 - 1/4 (0.221 mi.)***	***AJ185***	***572***

Database: LUST REG 8, Date of Government Version: 02/14/2005
Database: LUST, Date of Government Version: 12/06/2021
Facility Status: Pollution Characterization
Global Id: T0607199300
Status: Completed - Case Closed
Global ID: T0607199300

95637	***598 N H ST***	***NW 1/4 - 1/2 (0.277 mi.)***	***AP211***	***652***

Database: LUST, Date of Government Version: 12/06/2021
Global Id: T0607100292
Status: Completed - Case Closed

CHEVRON	***598 H***	***NNW 1/4 - 1/2 (0.289 mi.)***	***AP212***	***663***

Database: LUST REG 8, Date of Government Version: 02/14/2005
Facility Status: Case Closed
Global ID: T0607100292

ARCO #5082	605 H ST	NNW 1/4 - 1/2 (0.305 mi.)	AP215	667

Database: LUST REG 8, Date of Government Version: 02/14/2005
Facility Status: Remedial action (cleanup) Underway

Global ID: T0607100042

PRESTIGE STATIONS IN ***605 N H ST*** ***NNW 1/4 - 1/2 (0.307 mi.)*** ***AP216*** ***668***
Database: LUST, Date of Government Version: 12/06/2021
Global Id: T0607100042
Status: Completed - Case Closed

SUPER CAL EXPRESS ***958 W RIALTO*** ***WSW 1/4 - 1/2 (0.347 mi.)*** ***225*** ***727***
Database: LUST, Date of Government Version: 12/06/2021
Global Id: T0607100593
Status: Completed - Case Closed

JOEY'S BODY SHOP ***916 6TH ST*** ***NW 1/4 - 1/2 (0.378 mi.)*** ***227*** ***733***
Database: LUST REG 8, Date of Government Version: 02/14/2005
Database: LUST, Date of Government Version: 12/06/2021
Facility Status: Case Closed
Global Id: T0607100146
Status: Completed - Case Closed
Global ID: T0607100146

FUTURE POLICE STATIO ***700 D*** ***NNE 1/4 - 1/2 (0.427 mi.)*** ***AX235*** ***754***
Database: LUST REG 8, Date of Government Version: 02/14/2005
Facility Status: Case Closed
Global ID: T0607100378

FUTURE POLICE STATIO ***700 N D ST*** ***NNE 1/4 - 1/2 (0.431 mi.)*** ***AX236*** ***755***
Database: LUST, Date of Government Version: 12/06/2021
Global Id: T0607100378
Status: Completed - Case Closed

Lower Elevation	Address	Direction / Distance	Map ID	Page
ARCO #6227	***702***	***SW 0 - 1/8 (0.017 mi.)***	***H20***	***54***
Database: LUST REG 8, Date of Government Version: 02/14/2005 Facility Status: Remedial action (cleanup) Underway Global ID: T0607100158				
ONE DAY PAINT & BODY	***288 E ST***	***E 0 - 1/8 (0.025 mi.)***	***K37***	***107***
Database: LUST REG 8, Date of Government Version: 02/14/2005 Facility Status: Case Closed Global ID: T0607100291				
G & M OIL SS #67	187 F ST	SSE 0 - 1/8 (0.028 mi.)	D40	109
Database: LUST REG 8, Date of Government Version: 02/14/2005 Facility Status: Case Closed Global ID: T0607100599				
UNOCAL #6968	***187 F ST***	***S 0 - 1/8 (0.030 mi.)***	***46***	***132***
Database: LUST REG 8, Date of Government Version: 02/14/2005 Facility Status: Case Closed Global ID: T0607100034				
UNION OIL SERVICE ST	***187 N F ST***	***SSE 0 - 1/8 (0.035 mi.)***	***D62***	***176***
Database: LUST, Date of Government Version: 12/06/2021 Global Id: T0607100034 Global Id: T0607100599 Status: Completed - Case Closed				
SAN BERNARDINO WATER	195 D ST	ESE 0 - 1/8 (0.117 mi.)	S116	364
Database: LUST REG 8, Date of Government Version: 02/14/2005 Facility Status: Pollution Characterization				

Global ID: T0607100308

WATER DEPARTMENT YAR ***195 N D ST*** ***ESE 1/8 - 1/4 (0.145 mi.)*** ***Z137*** ***406***
Database: LUST, Date of Government Version: 12/06/2021
Global Id: T0607100308
Status: Completed - Case Closed

VIKING TIRE ***747*** ***SSW 1/8 - 1/4 (0.158 mi.)*** ***Y149*** ***443***
Database: LUST REG 8, Date of Government Version: 02/14/2005
Facility Status: Preliminary site assessment underway
Global ID: T0607100148

PETE'S ROAD SERVICE ***747 W RIALTO AVENUE*** ***SSW 1/8 - 1/4 (0.158 mi.)*** ***Y150*** ***445***
Database: LUST, Date of Government Version: 12/06/2021
Global Id: T0607100148
Status: Completed - Case Closed

UNOCAL #2281 ***300*** ***E 1/8 - 1/4 (0.202 mi.)*** ***AH176*** ***559***
Database: LUST REG 8, Date of Government Version: 02/14/2005
Facility Status: Case Closed
Global ID: T0607100091

SECCOMBE LAKE PARK ***7TH ST*** ***ENE 1/8 - 1/4 (0.205 mi.)*** ***177*** ***560***
Database: LUST, Date of Government Version: 12/06/2021
Global Id: T0607100220
Status: Completed - Case Closed

CENTRAL CITY MOVING ***110 S D ST*** ***SE 1/8 - 1/4 (0.227 mi.)*** ***AK189*** ***581***
Database: LUST, Date of Government Version: 12/06/2021
Global Id: T0607100590
Global Id: T0607100044
Status: Completed - Case Closed

U-HAUL CENTER OF CEN ***110 D ST*** ***SE 1/8 - 1/4 (0.246 mi.)*** ***AK201*** ***634***
Database: LUST REG 8, Date of Government Version: 02/14/2005
Facility Status: Case Closed
Global ID: T0607100044

UNION OIL SERVICE ST ***300 W 3RD ST*** ***E 1/8 - 1/4 (0.247 mi.)*** ***AO205*** ***642***
Database: LUST, Date of Government Version: 12/06/2021
Global Id: T0607100091
Status: Completed - Case Closed

SAN BERNARDINO ***155 S G ST*** ***SSW 1/4 - 1/2 (0.267 mi.)*** ***AM208*** ***645***
Database: LUST, Date of Government Version: 12/06/2021
Global Id: T0607100214
Status: Completed - Case Closed

SOUTHERN CALIFORNIA ***155 G ST*** ***SSW 1/4 - 1/2 (0.267 mi.)*** ***AM209*** ***648***
Database: LUST REG 8, Date of Government Version: 02/14/2005
Facility Status: Case Closed
Global ID: T0607100214

CALTRANS PANARAMA PT HWY 18, MILEPOST 15. ENE 1/4 - 1/2 (0.308 mi.) AR217 688
Database: LUST, Date of Government Version: 12/06/2021
Global Id: T0607100307
Status: Completed - Case Closed

CALTRANS PANARAMA PT ***HWY 18, MILEPOST 15.*** ***ENE 1/4 - 1/2 (0.308 mi.)*** ***AR218*** ***689***
Database: LUST REG 8, Date of Government Version: 02/14/2005
Facility Status: Preliminary site assessment underway
Global ID: T0607100307

AUTO POOL VEH GAR ***247 W 3RD ST*** ***E 1/4 - 1/2 (0.316 mi.)*** ***AS219*** ***691***
Database: LUST, Date of Government Version: 12/06/2021

Global Id: T0607100072
Status: Completed - Case Closed

CA DEPT. OF TRANS GA	247 3RD ST	E 1/4 - 1/2 (0.316 mi.)	AS220	694

Database: LUST REG 8, Date of Government Version: 02/14/2005
Facility Status: Case Closed
Global ID: T0607100072

INLAND BEVERAGE COMP	***223 S G ST***	***S 1/4 - 1/2 (0.358 mi.)***	***226***	***731***

Database: LUST, Date of Government Version: 12/06/2021
Global Id: T0607100024
Status: Completed - Case Closed

GALLAGHER BEAUTY & B	***190 ARROWHEAD***	***SE 1/4 - 1/2 (0.383 mi.)***	***AV228***	***736***

Database: LUST REG 8, Date of Government Version: 02/14/2005
Facility Status: Case Closed
Global ID: T0607100275

SMOOTH MOVE	***207 WALKINSHAW ST***	***SSW 1/4 - 1/2 (0.389 mi.)***	***AW230***	***742***

Database: LUST REG 8, Date of Government Version: 02/14/2005
Facility Status: Case Closed
Global ID: T0607100608

SMOOTH MOVE	***207 WALKINSHAW ST***	***SSW 1/4 - 1/2 (0.389 mi.)***	***AW231***	***744***

Database: LUST, Date of Government Version: 12/06/2021
Global Id: T0607100608
Status: Completed - Case Closed

BARSTOW UNIFIED SCHO	***320 MOUNTAIN VIEW N***	***E 1/4 - 1/2 (0.398 mi.)***	***232***	***746***

Database: LUST REG 6V, Date of Government Version: 06/07/2005
Database: LUST, Date of Government Version: 12/06/2021
Global Id: T0607100961
Status: Completed - Case Closed
Status: Preliminary site assessment workplan submitted

MORRISON HOPE, INC.	***205 ARROWHEAD AVE***	***SE 1/4 - 1/2 (0.416 mi.)***	***AV233***	***750***

Database: LUST REG 8, Date of Government Version: 02/14/2005
Facility Status: Case Closed
Global ID: T0607100262

GALLAHER BEAUTY & BA	***190 S ARROWHEAD AVE***	***SE 1/4 - 1/2 (0.420 mi.)***	***AV234***	***751***

Database: LUST, Date of Government Version: 12/06/2021
Global Id: T0607100275
Status: Completed - Case Closed

MORRISON HOPE, INC.	***205 S ARROWHEAD AVE***	***SE 1/4 - 1/2 (0.435 mi.)***	***AV237***	***757***

Database: LUST, Date of Government Version: 12/06/2021
Global Id: T0607100262
Status: Completed - Case Closed

CHUBY CHASSIS	***275 S G ST***	***S 1/4 - 1/2 (0.452 mi.)***	***238***	***763***

Database: LUST, Date of Government Version: 12/06/2021
Global Id: T0607100190
Status: Completed - Case Closed

ONE DAY PAINT AND BO	***288 S E ST***	***SSE 1/4 - 1/2 (0.459 mi.)***	***239***	***765***

Database: LUST, Date of Government Version: 12/06/2021
Global Id: T0607100291
Status: Completed - Case Closed

EXECUTIVE SUMMARY

CA CPS-SLIC: Cleanup Program Sites (CPS; also known as Site Cleanups [SC] and formerly known as Spills, Leaks, Investigations, and Cleanups [SLIC] sites) included in GeoTracker. GeoTracker is the Water Boards data management system for sites that impact, or have the potential to impact, water quality in California, with emphasis on groundwater.

A review of the CA CPS-SLIC list, as provided by EDR, has revealed that there are 2 CA CPS-SLIC sites within approximately 0.5 miles of the target property.

Lower Elevation	Address	Direction / Distance	Map ID	Page
HANFORD FOUNDRY	***119 SOUTH ARROWHEAD***	***SE 1/4 - 1/2 (0.332 mi.)***	***AU223***	***709***
Database: CPS-SLIC, Date of Government Version: 12/06/2021 Facility Status: Completed - Case Closed Global Id: SLT8R0533937				
HANFORD FOUNDRY CO	***119 S ARROWHEAD AVE***	***SE 1/4 - 1/2 (0.332 mi.)***	***AU224***	***721***
Database: SLIC REG 8, Date of Government Version: 04/03/2008 Facility Status: Closed				

Lists of state and tribal registered storage tanks

CA UST: The Underground Storage Tank database contains registered USTs. USTs are regulated under Subtitle I of the Resource Conservation and Recovery Act (RCRA). The data come from the State Water Resources Control Board's Hazardous Substance Storage Container Database.

A review of the CA UST list, as provided by EDR, has revealed that there are 12 CA UST sites within approximately 0.25 miles of the target property.

Equal/Higher Elevation	Address	Direction / Distance	Map ID	Page
ARCO PETROLEUM PROD	702 W 2ND ST	SW 0 - 1/8 (0.034 mi.)	H52	164
Database: UST, Date of Government Version: 12/06/2021 Facility Id: 86011370				
DAMAS CAPITAL INVEST	702 W 2ND ST	SW 0 - 1/8 (0.034 mi.)	H54	170
Database: UST, Date of Government Version: 12/06/2021 Facility Id: FA0001089				
INCO SERVICE STATION	796 WEST 5TH STREET	NW 1/8 - 1/4 (0.175 mi.)	AB163	491
Database: UST CLOSURE, Date of Government Version: 12/01/2021				
RODINE, EDWARD	4008 HWY 138	NE 1/8 - 1/4 (0.218 mi.)	AF180	566
Database: UST, Date of Government Version: 12/06/2021 Facility Id: 86010471				

Lower Elevation	Address	Direction / Distance	Map ID	Page
G & M OIL CO INC #67	187 N F ST	SSE 0 - 1/8 (0.035 mi.)	D56	171
Database: UST, Date of Government Version: 12/06/2021 Facility Id: 86009559				
G&M OIL CO.	187 N F ST	SSE 0 - 1/8 (0.035 mi.)	D60	174
Database: UST, Date of Government Version: 12/06/2021 Facility Id: FA0003382				
ST-CONSOLID.OFFICES	464 W 4TH ST	ENE 0 - 1/8 (0.059 mi.)	I76	208
Database: UST, Date of Government Version: 12/06/2021 Facility Id: 97045207				
ST CALIFORNIA DEPT O	464 W 4TH ST	ENE 0 - 1/8 (0.059 mi.)	I77	209
Database: UST, Date of Government Version: 12/06/2021				

Facility Id: FA0006406				
AT&T TOLL BLDG Database: UST, Date of Government Version: 12/06/2021 Facility Id: 86008057	455 W 2ND ST	ESE 0 - 1/8 (0.073 mi.)	M97	308
AT&T CORP - LB786 Database: UST, Date of Government Version: 12/06/2021 Facility Id: FA0001164	455 W 2ND ST	ESE 0 - 1/8 (0.073 mi.)	M102	329
SB WATER DEPARTMENT Database: UST, Date of Government Version: 12/06/2021 Facility Id: FA0002110	195 N D ST	ESE 1/8 - 1/4 (0.145 mi.)	Z139	410
CI-WATER DEPARTMENT Database: UST, Date of Government Version: 12/06/2021 Facility Id: 87014057	195 N D ST	ESE 1/8 - 1/4 (0.145 mi.)	Z142	429

CA AST: A listing of aboveground storage tank petroleum storage tank locations.

A review of the CA AST list, as provided by EDR, has revealed that there are 2 CA AST sites within approximately 0.25 miles of the target property.

Equal/Higher Elevation	Address	Direction / Distance	Map ID	Page
FAIRVIEW FORD SALES Database: AST, Date of Government Version: 07/06/2016	***292 N G ST***	***WSW 0 - 1/8 (0.059 mi.)***	***P81***	***232***

Lower Elevation	Address	Direction / Distance	Map ID	Page
SCE STODDARD SUBSTAT Database: AST, Date of Government Version: 07/06/2016	***105 S STODDARD AVE***	***SE 1/8 - 1/4 (0.173 mi.)***	***AD159***	***476***

Lists of state and tribal voluntary cleanup sites

CA VCP: Contains low threat level properties with either confirmed or unconfirmed releases and the project proponents have request that DTSC oversee investigation and/or cleanup activities and have agreed to provide coverage for DTSC's costs.

A review of the CA VCP list, as provided by EDR, and dated 01/24/2022 has revealed that there are 2 CA VCP sites within approximately 0.5 miles of the target property.

Lower Elevation	Address	Direction / Distance	Map ID	Page
SO CAL GAS/SAN BERNA Status: Inactive - Action Required Facility Id: 36490111	***NW CNR OF 2ND AND AR***	***ESE 1/8 - 1/4 (0.240 mi.)***	***AI198***	***622***
HANFORD FOUNDRY Status: Certified O&M - Land Use Restrictions Only Facility Id: 36330011	***119 SOUTH ARROWHEAD***	***SE 1/4 - 1/2 (0.332 mi.)***	***AU223***	***709***

EXECUTIVE SUMMARY

ADDITIONAL ENVIRONMENTAL RECORDS

Local Brownfield lists

US BROWNFIELDS: The EPA's listing of Brownfields properties from the Cleanups in My Community program, which provides information on Brownfields properties for which information is reported back to EPA, as well as areas served by Brownfields grant programs.

A review of the US BROWNFIELDS list, as provided by EDR, and dated 02/23/2022 has revealed that there is 1 US BROWNFIELDS site within approximately 0.5 miles of the target property.

Lower Elevation	Address	Direction / Distance	Map ID	Page
TRANSIT VILLAGE CORE ACRES property ID: 126961 Cleanup Completion Date: -	177 SOUTH F STREET	S 1/8 - 1/4 (0.193 mi.)	AA170	515

Local Lists of Hazardous waste / Contaminated Sites

CA CERS HAZ WASTE: List of sites in the California Environmental Protection Agency (CalEPA) Regulated Site Portal which fall under the Hazardous Chemical Management, Hazardous Waste Onsite Treatment, Household Hazardous Waste Collection, Hazardous Waste Generator, and RCRA LQ HW Generator programs.

A review of the CA CERS HAZ WASTE list, as provided by EDR, and dated 01/18/2022 has revealed that there are 17 CA CERS HAZ WASTE sites within approximately 0.25 miles of the target property.

Equal/Higher Elevation	Address	Direction / Distance	Map ID	Page
ARCO PETROLEUM PR50D	***702 W 2ND***	***SW 0 - 1/8 (0.034 mi.)***	***H49***	***134***
FAIRVIEW FORD SALES	***292 N G ST***	***WSW 0 - 1/8 (0.059 mi.)***	***P81***	***232***
MARSHALLS 0269	***741 W 2ND ST***	***SW 0 - 1/8 (0.061 mi.)***	***H84***	***243***
DOLLAR TREE #05119	***761 W 2ND ST STE A***	***SW 0 - 1/8 (0.068 mi.)***	***H92***	***280***
DD'S DISCOUNTS #5118	781 W. 2ND ST, STE B	SW 1/8 - 1/4 (0.165 mi.)	AE153	452

Lower Elevation	Address	Direction / Distance	Map ID	Page
BIG 5 SPORTING GOODS	***245 N E ST***	***ESE 0 - 1/8 (0.021 mi.)***	***C25***	***59***
FAMILY DRY CLEANERS	***663 W 2ND ST***	***SSW 0 - 1/8 (0.025 mi.)***	***J34***	***72***
FOOD 4 LESS #301	***555 W 2ND ST***	***SSE 0 - 1/8 (0.028 mi.)***	***D44***	***116***
ROSS DRESS FOR LESS	***555 W. 2ND ST, STE B***	***SSE 0 - 1/8 (0.028 mi.)***	***D45***	***129***
UNION OIL SERVICE ST	***187 N F ST***	***SSE 0 - 1/8 (0.035 mi.)***	***D62***	***176***
AT&T CORP - LB786	***455 W 2ND ST***	***ESE 0 - 1/8 (0.073 mi.)***	***M99***	***311***
EXPRESS QUALITY CARW	***101 N "E" ST***	***SE 1/8 - 1/4 (0.130 mi.)***	***W126***	***376***
SALLY BEAUTY SUPPLIE	***721 W 2ND ST STE B***	***SSW 1/8 - 1/4 (0.131 mi.)***	***Y130***	***387***
SB WATER DEPARTMENT	***195 N D ST***	***ESE 1/8 - 1/4 (0.145 mi.)***	***Z141***	***412***
ARMANDO'S TRANSMISSI	***108 S STODDARD AVE***	***SE 1/8 - 1/4 (0.170 mi.)***	***AD158***	***468***
LEMANS NISSAN	***116 S STODDARD***	***SE 1/8 - 1/4 (0.195 mi.)***	***AG171***	***520***
SAN BERNARDINO RECYC	***144 S G ST***	***SSW 1/8 - 1/4 (0.238 mi.)***	***AM194***	***596***

EXECUTIVE SUMMARY

Local Lists of Registered Storage Tanks

CA SWEEPS UST: Statewide Environmental Evaluation and Planning System. This underground storage tank listing was updated and maintained by a company contacted by the SWRCB in the early 1990's. The listing is no longer updated or maintained. The local agency is the contact for more information on a site on the SWEEPS list.

A review of the CA SWEEPS UST list, as provided by EDR, and dated 06/01/1994 has revealed that there are 17 CA SWEEPS UST sites within approximately 0.25 miles of the target property.

Equal/Higher Elevation	Address	Direction / Distance	Map ID	Page
FIRESTONE STORES Status: A Tank Status: A Comp Number: 18328	***677 W 4TH ST***	***0 - 1/8 (0.000 mi.)***	***A2***	***32***
MONTGOMERY WARD Status: A Tank Status: A Comp Number: 21179	***144 CENTRAL CITY MAL***	***0 - 1/8 (0.000 mi.)***	***B6***	***49***
ARCO PETROLEUM PR50D Status: A Tank Status: A Comp Number: 26896	***702 W 2ND***	***SW 0 - 1/8 (0.034 mi.)***	***H49***	***134***
EXXON SERVICE STATIO Comp Number: 9219	***797 W 2ND STREET***	***SW 0 - 1/8 (0.116 mi.)***	***U112***	***359***
INCO Status: A Tank Status: A Comp Number: 54083	***796 W 005TH ST***	***NW 1/8 - 1/4 (0.174 mi.)***	***AB160***	***480***
MOBIL OIL-PARKER, RO Comp Number: 10365	***415 W 5TH ST***	***NE 1/8 - 1/4 (0.175 mi.)***	***AF165***	***493***
PACIFIC VAN & STORAG Status: A Tank Status: A Comp Number: 9300	***815 W RIALTO AVE***	***SW 1/8 - 1/4 (0.214 mi.)***	***AE178***	***562***
SERVICE STATION Status: A Tank Status: A Comp Number: 19482	***895 W SECOND ST***	***WSW 1/8 - 1/4 (0.221 mi.)***	***AJ183***	***569***

Lower Elevation	Address	Direction / Distance	Map ID	Page
UNION OIL SERVICE ST Status: A Tank Status: A Comp Number: 55221	***187 N F ST***	***SSE 0 - 1/8 (0.035 mi.)***	***D61***	***175***
MARUKO HOTEL Status: A Tank Status: A Comp Number: 7582	***295 N E ST***	***E 0 - 1/8 (0.056 mi.)***	***K70***	***202***
AT & T COMM (SAN BE	***455 SECOND ST***	***ESE 0 - 1/8 (0.073 mi.)***	***M100***	***325***

Status: A Tank Status: A Comp Number: 44508				
LEMANS NISSAN INC Comp Number: 10559	***101 N E ST***	***SE 1/8 - 1/4 (0.130 mi.)***	***W128***	***383***
SAN BERNARDINO MUN W Status: A Tank Status: A Comp Number: 32129	***195 N D ST***	***ESE 1/8 - 1/4 (0.145 mi.)***	***Z140***	***410***
XLNT FOOD SERVICE Status: A Comp Number: 39085	***444 W RIALTO AVE***	***SE 1/8 - 1/4 (0.159 mi.)***	***AD151***	***449***
STATE OF CALIFORNIA Status: A Tank Status: A Comp Number: 30864	***303 W 003RD ST***	***E 1/8 - 1/4 (0.197 mi.)***	***AH174***	***557***
U-HAUL CENTER OF CEN Status: A Tank Status: A Comp Number: 19788	***110 D ST***	***SE 1/8 - 1/4 (0.246 mi.)***	***AK201***	***634***
UNION OIL SERVICE ST Comp Number: 9195	***300 W 3 RD ST***	***E 1/8 - 1/4 (0.247 mi.)***	***AO202***	***637***

CA HIST UST: Historical UST Registered Database.

A review of the CA HIST UST list, as provided by EDR, and dated 10/15/1990 has revealed that there are 29 CA HIST UST sites within approximately 0.25 miles of the target property.

Equal/Higher Elevation	Address	Direction / Distance	Map ID	Page
FIRESTONE STORES Facility Id: 00000018328	***677 W 4TH ST***	***0 - 1/8 (0.000 mi.)***	***A2***	***32***
SAN BERNARDINO Facility Id: 00000021179	***144 CENTRAL CITY MAL***	***0 - 1/8 (0.000 mi.)***	***4***	***41***
PRESTIGE STATIONS IN	***702 W SECOND***	***SW 0 - 1/8 (0.034 mi.)***	***H50***	***160***
PRESTIGE STATIONS IN Facility Id: 00000026896	***702 W 2ND ST***	***SW 0 - 1/8 (0.034 mi.)***	***H53***	***165***
FAIRVIEW FORD SALES Facility Id: 00000038285	***292 N G ST***	***WSW 0 - 1/8 (0.059 mi.)***	***P81***	***232***
FAIRVIEW FORD SALES	292 NO G ST	WSW 0 - 1/8 (0.059 mi.)	P82	240
EXXON SERVICE STATIO Facility Id: 00000023934	***797 W 2ND STREET***	***SW 0 - 1/8 (0.116 mi.)***	***U112***	***359***
BLDG. 169 Facility Id: 00000006951	2ND & H. STREET	WSW 1/8 - 1/4 (0.134 mi.)	U131	397
BLDG 169	2ND AND H STREET	WSW 1/8 - 1/4 (0.134 mi.)	U132	398
HOLMES ICE & COLD ST Facility Id: 00000049985	300 N I ST	W 1/8 - 1/4 (0.167 mi.)	AC156	466
HOLMES ICE AND COLD	300 NORTH I STREET	W 1/8 - 1/4 (0.167 mi.)	AC157	467
INCO SERVICE STATION	***796 W 5TH ST***	***NW 1/8 - 1/4 (0.175 mi.)***	***AB161***	***481***

Facility Id: 00000054083

Lower Elevation	Address	Direction / Distance	Map ID	Page
UNION OIL SERVICE ST	187 NORTH F STREET	SSE 0 - 1/8 (0.035 mi.)	D58	171
UNION OIL SERVICE ST	***187 N F ST***	***SSE 0 - 1/8 (0.035 mi.)***	***D62***	***176***
Facility Id: 00000055221				
AT&T CORP - LB786	***455 W 2ND ST***	***ESE 0 - 1/8 (0.073 mi.)***	***M99***	***311***
Facility Id: 00000059765				
TOLL BLDG.	455 W 2ND ST	ESE 0 - 1/8 (0.073 mi.)	M101	328
Facility Id: 00000044508				
TOLL BLDG	***455 2ND ST***	***ESE 0 - 1/8 (0.073 mi.)***	***M103***	***329***
WATER DEPARTMENT YAR	***195 N D ST***	***ESE 1/8 - 1/4 (0.145 mi.)***	***Z137***	***406***
Facility Id: 00000032129				
WATER DEPARTMENT YAR	195 NORTH D STREET	ESE 1/8 - 1/4 (0.145 mi.)	Z138	409
XLNT FOOD SERVICE	***444 W RIALTO AVE***	***SE 1/8 - 1/4 (0.159 mi.)***	***AD151***	***449***
Facility Id: 00000039085				
XLNT FOOD SERVICE	***444 W RIALTO AVENUE***	***SE 1/8 - 1/4 (0.159 mi.)***	***AD152***	***450***
CENTRAL CITY MOVING	110 SO D STREET	SE 1/8 - 1/4 (0.227 mi.)	AK187	578
CENTRAL CITY MOVING	***110 S D ST***	***SE 1/8 - 1/4 (0.227 mi.)***	***AK189***	***581***
Facility Id: 00000019788				
BEKINS MOVING AND ST	134 SOUTH E STREET	SSE 1/8 - 1/4 (0.231 mi.)	AL190	589
BEKINS MOVING & STOR	134 S E ST	SSE 1/8 - 1/4 (0.231 mi.)	AL191	590
Facility Id: 00000051181				
STATION 2281	300 WEST THIRD STREE	E 1/8 - 1/4 (0.247 mi.)	AO203	639
UNION OIL SERVICE ST	***300 W THIRD STREET***	***E 1/8 - 1/4 (0.247 mi.)***	***AO204***	***639***
UNION OIL SERVICE ST	***300 W 3RD ST***	***E 1/8 - 1/4 (0.247 mi.)***	***AO205***	***642***
Facility Id: 00000019968				
STATION #2281	300 W 3RD ST	E 1/8 - 1/4 (0.247 mi.)	AO206	645
Facility Id: 00000043824				

CA FID UST: The Facility Inventory Database contains active and inactive underground storage tank locations. The source is the State Water Resource Control Board.

A review of the CA FID UST list, as provided by EDR, and dated 10/31/1994 has revealed that there are 14 CA FID UST sites within approximately 0.25 miles of the target property.

Equal/Higher Elevation	Address	Direction / Distance	Map ID	Page
FIRESTONE STORES	677 W 4 TH ST	0 - 1/8 (0.000 mi.)	A1	31
Facility Id: 36008747				
Status: A				
MONTGOMERY WARD	***144 CENTRAL CITY MAL***	***0 - 1/8 (0.000 mi.)***	***B6***	***49***
Facility Id: 36000442				
Status: A				
ARCO PETROLEUM PR50D	***702 W 2ND***	***SW 0 - 1/8 (0.034 mi.)***	***H49***	***134***
Facility Id: 36000320				
Status: A				
EXXON SERVICE STA #7	797 W 002ND ST	WSW 1/8 - 1/4 (0.137 mi.)	U133	399
Facility Id: 36008815				

Status: A				
INCO Facility Id: 36009126 Status: A	***796 W 005TH ST***	***NW 1/8 - 1/4 (0.174 mi.)***	***AB160***	***480***
PACIFIC VAN & STORAG Facility Id: 36000816 Status: A	***815 W RIALTO AVE***	***SW 1/8 - 1/4 (0.214 mi.)***	***AE178***	***562***
SERVICE STATION Facility Id: 36008643 Status: A	***895 W SECOND ST***	***WSW 1/8 - 1/4 (0.221 mi.)***	***AJ183***	***569***

Lower Elevation	Address	Direction / Distance	Map ID	Page
UNION OIL SERVICE ST Facility Id: 36000247 Status: A	***187 N F ST***	***SSE 0 - 1/8 (0.035 mi.)***	***D61***	***175***
MARUKO HOTEL Facility Id: 36008410 Status: A	***295 N E ST***	***E 0 - 1/8 (0.056 mi.)***	***K70***	***202***
LEMANS NISSAN INC Facility Id: 36001408 Status: A	***101 N E ST***	***SE 1/8 - 1/4 (0.130 mi.)***	***W128***	***383***
SAN BERNARDINO MUN W Facility Id: 36008886 Status: A	***195 N D ST***	***ESE 1/8 - 1/4 (0.145 mi.)***	***Z140***	***410***
STATE OF CALIFORNIA Facility Id: 36008874 Status: A	***303 W 003RD ST***	***E 1/8 - 1/4 (0.197 mi.)***	***AH174***	***557***
U-HAUL CENTER OF CEN Facility Id: 36000233 Status: A	***110 D ST***	***SE 1/8 - 1/4 (0.246 mi.)***	***AK201***	***634***
UNION OIL SERVICE ST Facility Id: 36008772 Status: A	***300 W 3 RD ST***	***E 1/8 - 1/4 (0.247 mi.)***	***AO202***	***637***

CA CERS TANKS: List of sites in the California Environmental Protection Agency (CalEPA) Regulated Site Portal which fall under the Aboveground Petroleum Storage and Underground Storage Tank regulatory programs.

A review of the CA CERS TANKS list, as provided by EDR, and dated 01/18/2022 has revealed that there are 7 CA CERS TANKS sites within approximately 0.25 miles of the target property.

Equal/Higher Elevation	Address	Direction / Distance	Map ID	Page
ARCO PETROLEUM PR50D	***702 W 2ND***	***SW 0 - 1/8 (0.034 mi.)***	***H49***	***134***
FAIRVIEW FORD SALES	***292 N G ST***	***WSW 0 - 1/8 (0.059 mi.)***	***P81***	***232***

Lower Elevation	Address	Direction / Distance	Map ID	Page
UNION OIL SERVICE ST	***187 N F ST***	***SSE 0 - 1/8 (0.035 mi.)***	***D62***	***176***
ST CALIFORNIA DEPT O	***464 W 4TH ST***	***ENE 0 - 1/8 (0.059 mi.)***	***I78***	***209***
AT&T CORP - LB786	***455 W 2ND ST***	***ESE 0 - 1/8 (0.073 mi.)***	***M99***	***311***
SB WATER DEPARTMENT	***195 N D ST***	***ESE 1/8 - 1/4 (0.145 mi.)***	***Z141***	***412***
SAN BERNARDINO RECYC	***144 S G ST***	***SSW 1/8 - 1/4 (0.238 mi.)***	***AM194***	***596***

EXECUTIVE SUMMARY

Local Land Records

CA DEED: The use of recorded land use restrictions is one of the methods the DTSC uses to protect the public from unsafe exposures to hazardous substances and wastes .

A review of the CA DEED list, as provided by EDR, and dated 11/30/2021 has revealed that there are 2 CA DEED sites within approximately 0.5 miles of the target property.

Lower Elevation	Address	Direction / Distance	Map ID	Page
SB CONGRESS LLC (FOR	***740 CONGRESS STREET***	***SSW 1/4 - 1/2 (0.318 mi.)***	***AT221***	***695***
Status: CERTIFIED O&M - LAND USE RESTRICTIONS ONLY				
Envirostor ID: 36330036				
HANFORD FOUNDRY	***119 SOUTH ARROWHEAD***	***SE 1/4 - 1/2 (0.332 mi.)***	***AU223***	***709***
Status: CERTIFIED O&M - LAND USE RESTRICTIONS ONLY				
Envirostor ID: 36330011				

Other Ascertainable Records

RCRA NonGen / NLR: RCRAInfo is EPA's comprehensive information system, providing access to data supporting the Resource Conservation and Recovery Act (RCRA) of 1976 and the Hazardous and Solid Waste Amendments (HSWA) of 1984. The database includes selective information on sites which generate, transport, store, treat and/or dispose of hazardous waste as defined by the Resource Conservation and Recovery Act (RCRA). Non-Generators do not presently generate hazardous waste.

A review of the RCRA NonGen / NLR list, as provided by EDR, and dated 02/28/2022 has revealed that there are 32 RCRA NonGen / NLR sites within approximately 0.25 miles of the target property.

Equal/Higher Elevation	Address	Direction / Distance	Map ID	Page
DAMAS CAPITAL INVEST	702 W 2ND ST	SW 0 - 1/8 (0.034 mi.)	H51	162
EPA ID:: CAL000439928				
PRESTIGE STATIONS IN	***702 W 2ND ST***	***SW 0 - 1/8 (0.034 mi.)***	***H53***	***165***
EPA ID:: CAT000618892				
MARSHALLS 0269	741 W 2ND ST	SW 0 - 1/8 (0.061 mi.)	H83	241
EPA ID:: CAL000401835				
99 CENTS ONLY STORES	648 W 4TH ST	N 0 - 1/8 (0.067 mi.)	O90	275
EPA ID:: CAL000404048				
DOLLAR TREE #05119	761 W 2ND ST STE A	SW 0 - 1/8 (0.068 mi.)	H91	278
EPA ID:: CAL000381907				
63 MOTORSPORTS INC D	390 N H ST	WNW 0 - 1/8 (0.082 mi.)	N106	351
EPA ID:: CAL000391718				
DD'S DISCOUNTS #5118	781 W 2ND ST STE B	SW 1/8 - 1/4 (0.165 mi.)	AE155	464
EPA ID:: CAL000397777				
BIG Z AUTOWORKS INC	274 N I ST	W 1/8 - 1/4 (0.180 mi.)	AC167	500
EPA ID:: CAL000288705				
MB COLLISION CENTER	274 N I ST	W 1/8 - 1/4 (0.180 mi.)	AC169	512
GRANITE CONSTRUCTION	958 WEST 3RD STREET	W 1/8 - 1/4 (0.238 mi.)	AN195	615
SBCTA	958 W. 3RD STREET	W 1/8 - 1/4 (0.238 mi.)	AN196	617

Lower Elevation	Address	Direction / Distance	Map ID	Page
BIG 5 SPORTING GOODS	245 N E ST	ESE 0 - 1/8 (0.021 mi.)	C24	56

EPA ID:: CAL000410111				
FAMILY DRY CLEANERS	663 W 2ND ST	SSW 0 - 1/8 (0.025 mi.)	J32	66
ROSS DRESS FOR LESS	555 W 2ND ST STE B	SSE 0 - 1/8 (0.028 mi.)	D42	111
EPA ID:: CAL000397639				
FOOD 4 LESS #301	555 W 2ND ST STE A	SSE 0 - 1/8 (0.028 mi.)	D43	113
EPA ID:: CAL000320482				
G AND M OIL COMPANY	187 NORTH F STREET	SSE 0 - 1/8 (0.035 mi.)	D59	172
EPA ID:: CAL000209779				
CALTRANS D-8/FACILIT	464 W 4TH ST	ENE 0 - 1/8 (0.059 mi.)	I79	227
EPA ID:: CAL000354359				
CALTRANS CALIFORNIA	464 W 4TH ST	ENE 0 - 1/8 (0.059 mi.)	I80	229
EPA ID:: CAC003030588				
CENTRAL CITY MALL	295 CENTRAL CITY MAL	E 0 - 1/8 (0.071 mi.)	94	304
EPA ID:: CAD981998024				
VANIR DEV	290 NORTH D ST	E 0 - 1/8 (0.119 mi.)	V117	365
SANJAY LLC C/O SANJA	234 NORTH D STREET	ESE 0 - 1/8 (0.124 mi.)	V121	370
CHASE BANK	330 N D ST	E 0 - 1/8 (0.125 mi.)	X125	373
EXPRESS QUALITY HAND	101 N E ST	SE 1/8 - 1/4 (0.130 mi.)	W127	380
EPA ID:: CAL000295990				
SALLY BEAUTY SUPPLIE	721 W 2ND ST STE B	SSW 1/8 - 1/4 (0.131 mi.)	Y129	384
EPA ID:: CAL000411290				
LAW LIBRARY FOR SAN	402 NORTH D STREET	ENE 1/8 - 1/4 (0.141 mi.)	134	400
EPA ID:: CAC002988462				
ARMANDO'S TRANSMISSI	116 S STODDARD AVE	SE 1/8 - 1/4 (0.195 mi.)	AG173	555
EPA ID:: CAL000430808				
SAN BERNARDINO	344 W 2ND ST	ESE 1/8 - 1/4 (0.214 mi.)	AI179	563
EPA ID:: CAP000190884				
NEW CINGULAR WIRELES	110 SOUTH D ST	SE 1/8 - 1/4 (0.227 mi.)	AK188	579
EPA ID:: CAL000439243				
SA RECYCLING	144 S G ST	SSW 1/8 - 1/4 (0.238 mi.)	AM192	591
EPA ID:: CAL000453172				
SAN BERNARDINO CENTR	144 S G ST	SSW 1/8 - 1/4 (0.238 mi.)	AM193	593
EPA ID:: CAL000319328				
COUNTY OF SAN BERNAR	323 WEST COURT STREE	E 1/8 - 1/4 (0.240 mi.)	AO197	620
SAN BERNARDINO UST	306 W 2ND ST	ESE 1/8 - 1/4 (0.243 mi.)	AI200	631
EPA ID:: CAP000189639				

FUDS: The Listing includes locations of Formerly Used Defense Sites Properties where the US Army Corps Of Engineers is actively working or will take necessary cleanup actions.

A review of the FUDS list, as provided by EDR, and dated 10/26/2021 has revealed that there is 1 FUDS site within approximately 1 mile of the target property.

Lower Elevation	Address	Direction / Distance	Map ID	Page
SAN BERNARDINO ENG S		SSE 1/2 - 1 (0.863 mi.)	AY251	800

EXECUTIVE SUMMARY

ROD: Record of Decision. ROD documents mandate a permanent remedy at an NPL (Superfund) site containing technical and health information to aid the cleanup.

A review of the ROD list, as provided by EDR, and dated 01/25/2022 has revealed that there is 1 ROD site within approximately 1 mile of the target property.

Equal/Higher Elevation	Address	Direction / Distance	Map ID	Page
NEWMARK GROUND WATER EPA ID:: CAD981434517	***BUNKER HILL GROUND W***	***NNW 1/2 - 1 (0.776 mi.)***	***0***	***9***

CA Cortese: The sites for the list are designated by the State Water Resource Control Board (LUST), the Integrated Waste Board (SWF/LS), and the Department of Toxic Substances Control (Cal-Sites).

A review of the CA Cortese list, as provided by EDR, and dated 12/16/2021 has revealed that there are 29 CA Cortese sites within approximately 0.5 miles of the target property.

Equal/Higher Elevation	Address	Direction / Distance	Map ID	Page
SAN BERNARDINO Cleanup Status: OPEN - SITE ASSESSMENT	***144 CENTRAL CITY MAL***	***0 - 1/8 (0.000 mi.)***	***4***	***41***
FIRESTONE STORE (BFS Cleanup Status: COMPLETED - CASE CLOSED	***677 W. 4TH ST***	***0 - 1/8 (0.000 mi.)***	***A5***	***47***
ARCO PETROLEUM PR50D Cleanup Status: COMPLETED - CASE CLOSED	***702 W 2ND***	***SW 0 - 1/8 (0.034 mi.)***	***H49***	***134***
TEXACO SERVICE STATI Cleanup Status: COMPLETED - CASE CLOSED	***797 W 2ND ST***	***SW 0 - 1/8 (0.116 mi.)***	***U113***	***361***
IN-N-OUT BURGER (FOR Cleanup Status: COMPLETED - CASE CLOSED	***795 WEST 5TH STREET***	***NW 1/8 - 1/4 (0.147 mi.)***	***AB144***	***431***
INCO SERVICE STATION Cleanup Status: COMPLETED - CASE CLOSED	***796 W 5TH ST***	***NW 1/8 - 1/4 (0.175 mi.)***	***AB161***	***481***
LA MANCHA DEVELOPMEN Cleanup Status: COMPLETED - CASE CLOSED	***415 5TH STREET***	***NE 1/8 - 1/4 (0.175 mi.)***	***AF164***	***492***
MOBIL OIL-PARKER, RO Cleanup Status: COMPLETED - CASE CLOSED	***415 W 5TH ST***	***NE 1/8 - 1/4 (0.175 mi.)***	***AF165***	***493***
ALLEN PROPERTY Cleanup Status: COMPLETED - CASE CLOSED	***895 2ND STREET***	***WSW 1/8 - 1/4 (0.221 mi.)***	***AJ185***	***572***
95637 Cleanup Status: COMPLETED - CASE CLOSED	***598 N H ST***	***NW 1/4 - 1/2 (0.277 mi.)***	***AP211***	***652***
PRESTIGE STATIONS IN Cleanup Status: COMPLETED - CASE CLOSED	***605 N H ST***	***NNW 1/4 - 1/2 (0.307 mi.)***	***AP216***	***668***
SUPER CAL EXPRESS Cleanup Status: COMPLETED - CASE CLOSED	***958 W RIALTO***	***WSW 1/4 - 1/2 (0.347 mi.)***	***225***	***727***
JOEY'S BODY SHOP Cleanup Status: COMPLETED - CASE CLOSED	***916 6TH ST***	***NW 1/4 - 1/2 (0.378 mi.)***	***227***	***733***
FUTURE POLICE STATIO Cleanup Status: COMPLETED - CASE CLOSED	***700 N D ST***	***NNE 1/4 - 1/2 (0.431 mi.)***	***AX236***	***755***

Lower Elevation	Address	Direction / Distance	Map ID	Page
UNION OIL SERVICE ST	***187 N F ST***	***SSE 0 - 1/8 (0.035 mi.)***	***D62***	***176***

Cleanup Status: COMPLETED - CASE CLOSED

WATER DEPARTMENT YAR	***195 N D ST***	***ESE 1/8 - 1/4 (0.145 mi.)***	***Z137***	***406***
Cleanup Status: COMPLETED - CASE CLOSED				
PETE'S ROAD SERVICE	***747 W RIALTO AVENUE***	***SSW 1/8 - 1/4 (0.158 mi.)***	***Y150***	***445***
Cleanup Status: COMPLETED - CASE CLOSED				
CENTRAL CITY MOVING	***110 S D ST***	***SE 1/8 - 1/4 (0.227 mi.)***	***AK189***	***581***
Cleanup Status: COMPLETED - CASE CLOSED				
UNION OIL SERVICE ST	***300 W 3RD ST***	***E 1/8 - 1/4 (0.247 mi.)***	***AO205***	***642***
Cleanup Status: COMPLETED - CASE CLOSED				
SAN BERNARDINO	***155 S G ST***	***SSW 1/4 - 1/2 (0.267 mi.)***	***AM208***	***645***
Cleanup Status: COMPLETED - CASE CLOSED				
CALTRANS PANARAMA PT	***HWY 18, MILEPOST 15.***	***ENE 1/4 - 1/2 (0.308 mi.)***	***AR218***	***689***
Cleanup Status: COMPLETED - CASE CLOSED				
AUTO POOL VEH GAR	***247 W 3RD ST***	***E 1/4 - 1/2 (0.316 mi.)***	***AS219***	***691***
Cleanup Status: COMPLETED - CASE CLOSED				
INLAND BEVERAGE COMP	***223 S G ST***	***S 1/4 - 1/2 (0.358 mi.)***	***226***	***731***
Cleanup Status: COMPLETED - CASE CLOSED				
SMOOTH MOVE	***207 WALKINSHAW ST***	***SSW 1/4 - 1/2 (0.389 mi.)***	***AW230***	***742***
Cleanup Status: COMPLETED - CASE CLOSED				
BARSTOW UNIFIED SCHO	***320 MOUNTAIN VIEW N***	***E 1/4 - 1/2 (0.398 mi.)***	***232***	***746***
Cleanup Status: COMPLETED - CASE CLOSED				
GALLAHER BEAUTY & BA	***190 S ARROWHEAD AVE***	***SE 1/4 - 1/2 (0.420 mi.)***	***AV234***	***751***
Cleanup Status: COMPLETED - CASE CLOSED				
MORRISON HOPE, INC.	***205 S ARROWHEAD AVE***	***SE 1/4 - 1/2 (0.435 mi.)***	***AV237***	***757***
Cleanup Status: COMPLETED - CASE CLOSED				
CHUBY CHASSIS	***275 S G ST***	***S 1/4 - 1/2 (0.452 mi.)***	***238***	***763***
Cleanup Status: COMPLETED - CASE CLOSED				
ONE DAY PAINT AND BO	***288 S E ST***	***SSE 1/4 - 1/2 (0.459 mi.)***	***239***	***765***
Cleanup Status: COMPLETED - CASE CLOSED				

CA DRYCLEANERS: A list of drycleaner related facilities that have EPA ID numbers. These are facilities with certain SIC codes: power laundries, family and commercial; garment pressing and cleaners' agents; linen supply; coin-operated laundries and cleaning; drycleaning plants except rugs; carpet and upholster cleaning; industrial launderers; laundry and garment services.

A review of the CA DRYCLEANERS list, as provided by EDR, has revealed that there are 5 CA DRYCLEANERS sites within approximately 0.25 miles of the target property.

Equal/Higher Elevation	Address	Direction / Distance	Map ID	Page
BEST CLEANERS	624 4TH ST	N 0 - 1/8 (0.058 mi.)	O71	203
Database: DRYCLEAN SOUTH COAST, Date of Government Version: 11/17/2021				
BEST CLEANERS	624 W 4TH ST	N 0 - 1/8 (0.058 mi.)	O74	207
Database: DRYCLEAN SOUTH COAST, Date of Government Version: 11/17/2021				
BEST CLEANERS,ANDREW	624 W 4TH ST	N 0 - 1/8 (0.058 mi.)	O75	208
Database: DRYCLEAN SOUTH COAST, Date of Government Version: 11/17/2021				

Lower Elevation	Address	Direction / Distance	Map ID	Page
FAMILY CLEANERS	***663 W SECOND ST***	***SSW 0 - 1/8 (0.025 mi.)***	***J33***	***68***
Database: DRYCLEANERS, Date of Government Version: 08/27/2021				

EPA Id: CAL913195959

FAMILY DRY CLEANERS	***663 W 2ND ST***	***SSW 0 - 1/8 (0.025 mi.)***	***J34***	***72***

Database: DRYCLEANERS, Date of Government Version: 08/27/2021
Database: DRYCLEAN SOUTH COAST, Date of Government Version: 11/17/2021
EPA Id: CAL000463430

CA HIST CORTESE: The sites for the list are designated by the State Water Resource Control Board [LUST], the Integrated Waste Board [SWF/LS], and the Department of Toxic Substances Control [CALSITES]. This listing is no longer updated by the state agency.

A review of the CA HIST CORTESE list, as provided by EDR, and dated 04/01/2001 has revealed that there are 16 CA HIST CORTESE sites within approximately 0.5 miles of the target property.

Equal/Higher Elevation	Address	Direction / Distance	Map ID	Page
TEXACO SERVICE STATI	***797 02ND***	***SW 0 - 1/8 (0.116 mi.)***	***U111***	***357***
Reg Id: 083602239T				
INCO SERVICE STATION	***796***	***NW 1/8 - 1/4 (0.175 mi.)***	***AB162***	***490***
Reg Id: 083601874T				
SAN BERNARDINO PIPE	***939***	***WSW 1/4 - 1/2 (0.271 mi.)***	***210***	***651***
Reg Id: 083601351T				
CHEVRON	***598 H***	***NNW 1/4 - 1/2 (0.289 mi.)***	***AP212***	***663***
Reg Id: 083602322T				
FUTURE POLICE STATIO	***700 D***	***NNE 1/4 - 1/2 (0.427 mi.)***	***AX235***	***754***
Reg Id: 083602650T				

Lower Elevation	Address	Direction / Distance	Map ID	Page
ARCO #6227	***702***	***SW 0 - 1/8 (0.017 mi.)***	***H20***	***54***
Reg Id: 083601340T				
ONE DAY PAINT & BODY	***288 E ST***	***E 0 - 1/8 (0.025 mi.)***	***K37***	***107***
Reg Id: 083602321T				
UNOCAL #6968	***187 F ST***	***S 0 - 1/8 (0.030 mi.)***	***46***	***132***
Reg Id: 083601190T				
Reg Id: 083600279T				
Reg Id: 083603544T				
VIKING TIRE	***747***	***SSW 1/8 - 1/4 (0.158 mi.)***	***Y149***	***443***
Reg Id: 083601283T				
UNOCAL #2281	***300***	***E 1/8 - 1/4 (0.202 mi.)***	***AH176***	***559***
Reg Id: 083600857T				
SO CAL GAS/SAN BERNA	NW CNR OF 2ND AND AR	ESE 1/8 - 1/4 (0.224 mi.)	AI186	578
Reg Id: 36490111				
SOUTHERN CALIFORNIA	***155 G ST***	***SSW 1/4 - 1/2 (0.267 mi.)***	***AM209***	***648***
Reg Id: 083601787T				
GALLAGHER BEAUTY & B	***190 ARROWHEAD***	***SE 1/4 - 1/2 (0.383 mi.)***	***AV228***	***736***
Reg Id: 083602240T				
SMOOTH MOVE	***207 WALKINSHAW ST***	***SSW 1/4 - 1/2 (0.389 mi.)***	***AW230***	***742***
Reg Id: 083603580T				
BARSTOW UNIFIED SCHO	***320 MOUNTAIN VIEW N***	***E 1/4 - 1/2 (0.398 mi.)***	***232***	***746***

Reg Id: 6B3600970T				
MORRISON HOPE, INC. Reg Id: 083602140T	***205 ARROWHEAD AVE***	***SE 1/4 - 1/2 (0.416 mi.)***	***AV233***	***750***

NY MANIFEST: Manifest is a document that lists and tracks hazardous waste from the generator through transporters to a TSD facility.

A review of the NY MANIFEST list, as provided by EDR, and dated 01/01/2019 has revealed that there is 1 NY MANIFEST site within approximately 0.25 miles of the target property.

Equal/Higher Elevation	Address	Direction / Distance	Map ID	Page
SAN BERNARDINO COUNT EPA ID: CAD980813489	P. O. BOX 569	NE 1/8 - 1/4 (0.218 mi.)	AF181	566

San Bernardino County Fire Department Hazardous Materials Division.

A review of the CA San Bern. Co. Permit list, as provided by EDR, and dated 12/01/2021 has revealed that there are 38 CA San Bern. Co. Permit sites within approximately 0.25 miles of the target property.

Equal/Higher Elevation	Address	Direction / Distance	Map ID	Page
CONCORDE CAREER INST Facility Status: INACTIVE Facility Id: FA0002465	570 W 4TH ST	NNE 0 - 1/8 (0.021 mi.)	F23	56
JOHN M POWELL O.D. Facility Status: INACTIVE Facility Id: FA0004158	222 N G ST STE 1	SW 0 - 1/8 (0.024 mi.)	H29	65
PRESTIGE STATIONS IN Facility Status: ACTIVE Facility Id: FA0001089	***702 W 2ND ST***	***SW 0 - 1/8 (0.034 mi.)***	***H53***	***165***
ABANDONED UST (FAIRV Facility Status: INACTIVE Facility Id: FA0007752	808 W 3RD ST	W 0 - 1/8 (0.043 mi.)	N69	202
FAIRVIEW FORD SALES Facility Status: ACTIVE Facility Id: FA0002996	***292 N G ST***	***WSW 0 - 1/8 (0.059 mi.)***	***P81***	***232***
MARSHALLS 0269 Facility Status: ACTIVE Facility Status: INACTIVE Facility Id: FA0015917	***741 W 2ND ST***	***SW 0 - 1/8 (0.061 mi.)***	***H84***	***243***
99 CENTS ONLY STORES Facility Status: INACTIVE Facility Id: FA0016064 Facility Id: FA0011471	***648 W 4TH ST***	***N 0 - 1/8 (0.067 mi.)***	***O89***	***259***
DOLLAR TREE #05119 Facility Status: ACTIVE Facility Status: INACTIVE Facility Id: FA0015826	***761 W 2ND ST STE A***	***SW 0 - 1/8 (0.068 mi.)***	***H92***	***280***
DEL TACO #47	770 W 2ND ST	WSW 0 - 1/8 (0.074 mi.)	R104	351

Facility Status: INACTIVE Facility Id: FA0012565				
DOUGLAS MOTORCYCLES Facility Status: INACTIVE Facility Id: FA0015837 Facility Id: FA0006526	390 N H ST	WNW 0 - 1/8 (0.082 mi.)	N107	354
AT&T MOBILITY - ES00 Facility Status: ACTIVE Facility Status: INACTIVE Facility Id: FA0010598	***2794 W 2ND ST***	***SW 0 - 1/8 (0.110 mi.)***	***R110***	***355***
SKANSKA RADOS (215 W Facility Status: INACTIVE Facility Id: FA0014284	***444 N H ST***	***NW 0 - 1/8 (0.123 mi.)***	***T120***	***368***
VERIZON WIRELESS: SA Facility Status: ACTIVE Facility Id: FA0016699	357 N I ST	W 1/8 - 1/4 (0.156 mi.)	AC147	443
VERIZON WIRELESS-SAN Facility Status: INACTIVE Facility Id: FA0000744	351 N I ST	W 1/8 - 1/4 (0.157 mi.)	AC148	443
DD'S DISCOUNTS #5118 Facility Status: ACTIVE Facility Status: INACTIVE Facility Id: FA0015643	***781 W 2ND ST STE B***	***SW 1/8 - 1/4 (0.165 mi.)***	***AE154***	***455***
BIG Z AUTO WORKS Facility Status: INACTIVE Facility Id: FA0001469	***274 N I ST***	***W 1/8 - 1/4 (0.180 mi.)***	***AC168***	***502***
VERIZON WIRELESS: MA Facility Status: ACTIVE Facility Id: FA0017501	***532 N D ST***	***NE 1/8 - 1/4 (0.221 mi.)***	***AF182***	***567***
ALLEN, MICHAEL & BRE Facility Status: INACTIVE Facility Id: FA0000847	895 W 2ND ST	WSW 1/8 - 1/4 (0.221 mi.)	AJ184	571

Lower Elevation	Address	Direction / Distance	Map ID	Page
ONE HOUR PHOTOLAND Facility Status: INACTIVE Facility Id: FA0005069	256 CAROUSEL MALL B	SSE 0 - 1/8 (0.005 mi.)	D9	51
BIG 5 SPORTING GOODS Facility Status: ACTIVE Facility Status: FEE EXEMPT Facility Id: FA0016816	***245 N E ST***	***ESE 0 - 1/8 (0.021 mi.)***	***C25***	***59***
FAMILY CLEANERS Facility Status: ACTIVE Facility Id: FA0013758	***663 W SECOND ST***	***SSW 0 - 1/8 (0.025 mi.)***	***J33***	***68***
SUDDEN 1-HOUR PHOTO Facility Status: INACTIVE Facility Id: FA0006495	667 W 2ND ST	SSW 0 - 1/8 (0.025 mi.)	J36	107
FOOD 4 LESS #301 Facility Status: ACTIVE	***555 W 2ND ST***	***SSE 0 - 1/8 (0.028 mi.)***	***D44***	***116***

Facility Status: INACTIVE Facility Id: FA0003291 Facility Id: FA0015650				
UNION OIL SERVICE ST Facility Status: ACTIVE Facility Id: FA0003382	***187 N F ST***	***SSE 0 - 1/8 (0.035 mi.)***	***D62***	***176***
ST CALIFORNIA DEPT O Facility Status: ACTIVE Facility Status: INACTIVE Facility Id: FA0006406	***464 W 4TH ST***	***ENE 0 - 1/8 (0.059 mi.)***	***I78***	***209***
AT&T CORP - LB786 Facility Status: ACTIVE Facility Status: FEE EXEMPT Facility Status: INACTIVE Facility Id: FA0001164	***455 W 2ND ST***	***ESE 0 - 1/8 (0.073 mi.)***	***M99***	***311***
RIVERSIDE BLUEPRINT Facility Status: INACTIVE Facility Id: FA0005740	200 N D ST	ESE 0 - 1/8 (0.125 mi.)	S124	373
EXPRESS QUALITY CARW Facility Status: ACTIVE Facility Id: FA0012884	***101 N "E" ST***	***SE 1/8 - 1/4 (0.130 mi.)***	***W126***	***376***
SALLY BEAUTY SUPPLIE Facility Status: ACTIVE Facility Status: FEE EXEMPT Facility Id: FA0017286	***721 W 2ND ST STE B***	***SSW 1/8 - 1/4 (0.131 mi.)***	***Y130***	***387***
SB WATER DEPARTMENT Facility Status: ACTIVE Facility Status: INACTIVE Facility Id: FA0002110	***195 N D ST***	***ESE 1/8 - 1/4 (0.145 mi.)***	***Z141***	***412***
SAN BERNARDINO TRANS Facility Status: ACTIVE Facility Id: FA0018569	***599 W RIALTO AVE***	***S 1/8 - 1/4 (0.145 mi.)***	***AA143***	***429***
SUN CO SAN BERNARDIN Facility Status: INACTIVE Facility Id: FA0006505	***399 N D ST***	***ENE 1/8 - 1/4 (0.148 mi.)***	***X145***	***438***
ARMANDO'S TRANSMISSI Facility Status: ACTIVE Facility Status: INACTIVE Facility Id: FA0013117 Facility Id: FA0011866 Facility Id: FA0003961	***108 S STODDARD AVE***	***SE 1/8 - 1/4 (0.170 mi.)***	***AD158***	***468***
SCE STODDARD SUBSTAT Facility Status: ACTIVE Facility Status: INACTIVE Facility Id: FA0000308	***105 S STODDARD AVE***	***SE 1/8 - 1/4 (0.173 mi.)***	***AD159***	***476***
LEMANS NISSAN Facility Status: ACTIVE Facility Status: INACTIVE Facility Id: FA0004029 Facility Id: FA0013136	***116 S STODDARD***	***SE 1/8 - 1/4 (0.195 mi.)***	***AG171***	***520***
CENTRAL CITY MOVING	***110 S D ST***	***SE 1/8 - 1/4 (0.227 mi.)***	***AK189***	***581***

Facility Status: ACTIVE Facility Id: FA0006860				
SAN BERNARDINO RECYC Facility Status: ACTIVE Facility Id: FA0005887	***144 S G ST***	***SSW 1/8 - 1/4 (0.238 mi.)***	***AM194***	***596***
SOUTHERN CALIFORNIA Facility Status: INACTIVE Facility Id: FA0015144	***124 S F ST***	***S 1/8 - 1/4 (0.242 mi.)***	***199***	***629***

CA Notify 65: Listings of all Proposition 65 incidents reported to counties by the State Water Resources Control Board and the Regional Water Quality Control Board. This database is no longer updated by the reporting agency.

A review of the CA Notify 65 list, as provided by EDR, and dated 12/13/2021 has revealed that there is 1 CA Notify 65 site within approximately 1 mile of the target property.

Equal/Higher Elevation	Address	Direction / Distance	Map ID	Page
BIG BASIN STATE PARK		***NW 1/2 - 1 (0.701 mi.)***	***244***	***781***

EDR HIGH RISK HISTORICAL RECORDS

EDR Exclusive Records

EDR MGP: The EDR Proprietary Manufactured Gas Plant Database includes records of coal gas plants (manufactured gas plants) compiled by EDR's researchers. Manufactured gas sites were used in the United States from the 1800's to 1950's to produce a gas that could be distributed and used as fuel. These plants used whale oil, rosin, coal, or a mixture of coal, oil, and water that also produced a significant amount of waste. Many of the byproducts of the gas production, such as coal tar (oily waste containing volatile and non-volatile chemicals), sludges, oils and other compounds are potentially hazardous to human health and the environment. The byproduct from this process was frequently disposed of directly at the plant site and can remain or spread slowly, serving as a continuous source of soil and groundwater contamination.

A review of the EDR MGP list, as provided by EDR, has revealed that there are 2 EDR MGP sites within approximately 1 mile of the target property.

Lower Elevation	Address	Direction / Distance	Map ID	Page
SAN BERNARDINO GAS W	NWC OF 2ND AND ARROW	ESE 1/8 - 1/4 (0.199 mi.)	AI175	559
SOUTHERN CALIF GAS C	SEC OF RIALTO AND SO	SE 1/4 - 1/2 (0.253 mi.)	AK207	645

EDR Hist Auto: EDR has searched selected national collections of business directories and has collected listings of potential gas station/filling station/service station sites that were available to EDR researchers. EDR's review was limited to those categories of sources that might, in EDR's opinion, include gas station/filling station/service station establishments. The categories reviewed included, but were not limited to gas, gas station, gasoline station, filling station, auto, automobile repair, auto service station, service station, etc. This database falls within a category of information EDR classifies as "High Risk Historical Records", or HRHR. EDR's HRHR effort presents unique and sometimes proprietary data about past sites and operations that typically create environmental concerns, but may not show up in current government records searches.

A review of the EDR Hist Auto list, as provided by EDR, has revealed that there are 35 EDR Hist Auto

sites within approximately 0.125 miles of the target property.

Equal/Higher Elevation	Address	Direction / Distance	Map ID	Page
SHERREL H C GAS STA	599 4TH ST	N 0 - 1/8 (0.005 mi.)	E10	51
BROWN H F AUTOS	571 4TH ST	NNE 0 - 1/8 (0.005 mi.)	F11	52
S B MOTOR CAR CO	713 3RD	NW 0 - 1/8 (0.008 mi.)	A13	52
BUSTER E D AUTO	701 3RD ST	NW 0 - 1/8 (0.011 mi.)	A15	53
STUMP CHESTER AUTO R	701 3RD	NW 0 - 1/8 (0.011 mi.)	A16	53
JORDAN BRUCE AUTOS	598 4TH ST	NNE 0 - 1/8 (0.016 mi.)	F18	53
MALOOF WM AUTOS	547 4TH ST	NE 0 - 1/8 (0.022 mi.)	G26	64
DEL GEORGE SERVICE	710 W 4TH ST	NW 0 - 1/8 (0.028 mi.)	L41	110
A 1 HANDBAG	516 4TH ST	NE 0 - 1/8 (0.030 mi.)	G47	134
PRESTIGE STATIONS IN	702 W 2ND ST	SW 0 - 1/8 (0.034 mi.)	H55	170
COBB F H SERV STA	318 H	WNW 0 - 1/8 (0.042 mi.)	N66	201
REDDIG F E AUTO REPR	316 H	WNW 0 - 1/8 (0.042 mi.)	N67	201
DEL GEORGE SERVICE	808 3RD ST	W 0 - 1/8 (0.043 mi.)	N68	202
CHAILLE A C AUTO SER	832 3RD	W 0 - 1/8 (0.063 mi.)	N87	259
COLE AUTOMOTIVE	888 3RD ST	W 0 - 1/8 (0.070 mi.)	Q93	304
RHYNARDS SIGNAL	894 3RD ST	W 0 - 1/8 (0.071 mi.)	Q95	307
JULIAN OIL CO GAS ST	896 3RD	W 0 - 1/8 (0.072 mi.)	Q96	307
AMER MOHAMED	797 W 2ND ST	SW 0 - 1/8 (0.116 mi.)	U114	363
STANDARD STA	607 5TH ST	N 0 - 1/8 (0.116 mi.)	115	364
POMMIER & GREGORY GA	496 E NORTH	NNE 0 - 1/8 (0.124 mi.)	123	372

Lower Elevation	Address	Direction / Distance	Map ID	Page
DREBLOW A H AUTO REP	228 E NORTH	0 - 1/8 (0.000 mi.)	C7	50
INMAN BROS AUTO	564 2ND ST	SSE 0 - 1/8 (0.002 mi.)	D8	51
DRAPER GARAGE	242 E	ESE 0 - 1/8 (0.007 mi.)	C12	52
ROSE JOS GAS STA	200 E	SE 0 - 1/8 (0.011 mi.)	C17	53
ROBINSON E A GAS	597 2ND ST	SSE 0 - 1/8 (0.019 mi.)	D21	55
VAN DEVENTER C B	663 2ND ST	SSW 0 - 1/8 (0.025 mi.)	J31	66
RICKER C H REFRIG	665 2ND ST	SSW 0 - 1/8 (0.025 mi.)	J35	106
DRAPER GARAGE	264 E NORTH	ESE 0 - 1/8 (0.027 mi.)	K38	109
DRAPER GARAGE	264 E	ESE 0 - 1/8 (0.032 mi.)	K48	134
UNICAL 76	187 N F ST	SSE 0 - 1/8 (0.035 mi.)	D57	171
N W COR GATEWAY SERV	195 E NORTH	SE 0 - 1/8 (0.038 mi.)	M64	198
DODGE BROS SERVICE S	435 4TH	ENE 0 - 1/8 (0.077 mi.)	105	351
DAVIS GARAGE	439 2ND ST	ESE 0 - 1/8 (0.086 mi.)	S108	355
S B OIL CO	108 E NORTH	SSE 0 - 1/8 (0.123 mi.)	W118	368
CLARENDON & CLARENDO	108 N E ST	SSE 0 - 1/8 (0.123 mi.)	W119	368

EDR Hist Cleaner: EDR has searched selected national collections of business directories and has collected listings of potential dry cleaner sites that were available to EDR researchers. EDR's review was limited to those categories of sources that might, in EDR's opinion, include dry cleaning establishments. The categories reviewed included, but were not limited to dry cleaners, cleaners, laundry, laundromat, cleaning/laundry, wash & dry etc. This database falls within a category of information EDR classifies as "High Risk Historical Records", or HRHR. EDR's HRHR effort presents unique and sometimes proprietary data about past sites and operations that typically create environmental concerns, but may not show up in current government records searches.

A review of the EDR Hist Cleaner list, as provided by EDR, has revealed that there are 14 EDR Hist Cleaner sites within approximately 0.125 miles of the target property.

Equal/Higher Elevation	Address	Direction / Distance	Map ID	Page
KARR D F DO CLNR	703 3RD ST	NW 0 - 1/8 (0.010 mi.)	A14	52

EXECUTIVE SUMMARY

Equal/Higher Elevation	Address	Direction / Distance	Map ID	Page
SPENCE HARVEY DO	556 4TH ST	NE 0 - 1/8 (0.016 mi.)	G19	54
KIMBALL F A DO CNR	680 4TH	NNW 0 - 1/8 (0.019 mi.)	A22	55
A B C CLNRS	537 4TH ST	NE 0 - 1/8 (0.022 mi.)	G27	64
HUNTING CHAS DO CLNR	410 N F ST	N 0 - 1/8 (0.027 mi.)	E39	109
BEST CLEANERS	624 W 4TH ST STE D	N 0 - 1/8 (0.058 mi.)	O73	207
MARTINEZ ALEJANDRO	668 W 4TH ST STE A	NNW 0 - 1/8 (0.061 mi.)	85	258
LARSEN DYE WORKS	425 E NORTH	NE 0 - 1/8 (0.061 mi.)	I86	258
HOME HAND LAUNDRY	854 3RD	W 0 - 1/8 (0.066 mi.)	Q88	259
PENNANT CLEANERS & D	418 H	WNW 0 - 1/8 (0.106 mi.)	T109	355

Lower Elevation	Address	Direction / Distance	Map ID	Page
HOLDRIDGE J R DO CLN	509 4TH	ENE 0 - 1/8 (0.024 mi.)	I28	64
FAMILY CLEANERS	663 W 2ND ST	SSW 0 - 1/8 (0.025 mi.)	J30	65
MARCUS WM	274 E	E 0 - 1/8 (0.037 mi.)	K63	198
ORIENTAL DYE WORKS	362 D	ENE 0 - 1/8 (0.124 mi.)	X122	372

EXECUTIVE SUMMARY

Due to poor or inadequate address information, the following sites were not mapped. Count: 20 records.

Site Name	Database(s)
COUNTY OF SAN BERNADINO	PRP
NORTON A F B BLDG S-21	CA LUST, CA HIST CORTESE
MERIT OIL COMPANY	CA LUST, CA HIST CORTESE
UNION OIL SERVICE STATION #606	CA LUST, CA SWEEPS UST, CA FID UST, CA HIST CORTESE
INLAND BEVERAGE COMPANY	CA LUST, CA HIST CORTESE
HOLIDAY OLDSMOBILE	CA LUST, CA HIST CORTESE
	CA CDL
	CA CDL
	CA CDL
	CA CDL
	CA CDL
	CA CDL
	CA CDL
	CA CDL
	CA CDL
	CA CDL
SECCOMBE LAKE STATE REC AREA	SEMS-ARCHIVE
NORTON A F B BLDG 754	CA LUST
CHEVRON #9-9125	CA LUST
U.S. POST OFFICE	CA LUST

OVERVIEW MAP - 6944754.2S



Target Property

Sites at elevations higher than or equal to the target property

Sites at elevations lower than the target property

Manufactured Gas Plants

National Priority List Sites

Dept. Defense Sites

0 1/4 1/2 1 Miles

Indian Reservations BIA

Power transmission lines

Special Flood Hazard Area (1%)

0.2% Annual Chance Flood Hazard

National Wetland Inventory

State Wetlands

Areas of Concern

This report includes Interactive Map Layers to display and/or hide map information. The legend includes only those icons for the default map view.

SITE NAME: Carousel Mall	CLIENT: Ninyo & Moore
ADDRESS: CAROUSEL MALL San Bernardino CA 92401	CONTACT: Sonia Cisneros
LAT/LONG: 34.104694 / 117.296918	INQUIRY #: 6944754.2s DATE: April 18, 2022 5:44 pm

Copyright © 2022 EDR, Inc. © 2015 TomTom Rel. 2015.

DETAIL MAP - 6944754.2S

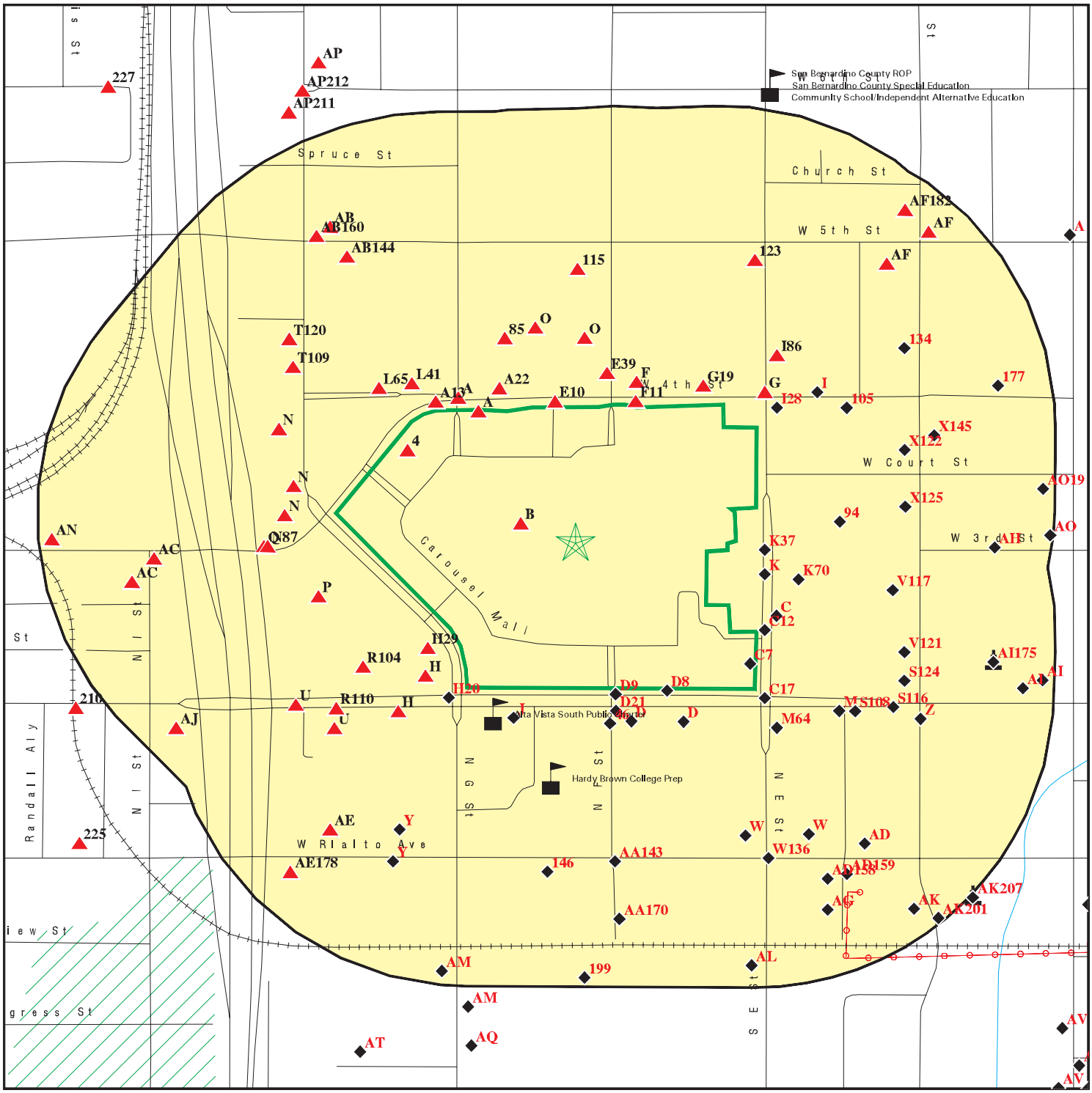

Target Property

Sites at elevations higher than or equal to the target property

Sites at elevations lower than the target property

Manufactured Gas Plants

Sensitive Receptors

National Priority List Sites

Dept. Defense Sites

Indian Reservations BIA

Power transmission lines

Special Flood Hazard Area (1%)

0.2% Annual Chance Flood Hazard

Areas of Concern

This report includes Interactive Map Layers to display and/or hide map information. The legend includes only those icons for the default map view.

SITE NAME: Carousel Mall	CLIENT: Ninyo & Moore
ADDRESS: CAROUSEL MALL San Bernardino CA 92401	CONTACT: Sonia Cisneros
LAT/LONG: 34.104694 / 117.296918	INQUIRY #: 6944754.2s DATE: April 18, 2022 5:48 pm

Copyright © 2022 EDR, Inc. © 2015 TomTom Rel. 2015.

MAP FINDINGS SUMMARY

Database	Search Distance (Miles)	Target Property	< 1/8	1/8 - 1/4	1/4 - 1/2	1/2 - 1	> 1	Total Plotted
STANDARD ENVIRONMENTAL RECORDS								
Lists of Federal NPL (Superfund) sites								
NPL	1.000		0	0	0	1	NR	1
Proposed NPL	1.000		0	0	0	0	NR	0
NPL LIENS	1.000		0	0	0	0	NR	0
Lists of Federal Delisted NPL sites								
Delisted NPL	1.000		0	0	0	0	NR	0
Lists of Federal sites subject to CERCLA removals and CERCLA orders								
FEDERAL FACILITY	0.500		0	0	0	NR	NR	0
SEMS	0.500		0	0	3	NR	NR	3
Lists of Federal CERCLA sites with NFRAP								
SEMS-ARCHIVE	0.500		0	0	1	NR	NR	1
Lists of Federal RCRA facilities undergoing Corrective Action								
CORRACTS	1.000		0	0	0	0	NR	0
Lists of Federal RCRA TSD facilities								
RCRA-TSDF	0.500		0	0	0	NR	NR	0
Lists of Federal RCRA generators								
RCRA-LQG	0.250		2	1	NR	NR	NR	3
RCRA-SQG	0.250		4	3	NR	NR	NR	7
RCRA-VSQG	0.250		0	0	NR	NR	NR	0
Federal institutional controls / engineering controls registries								
LUCIS	0.500		0	0	0	NR	NR	0
US ENG CONTROLS	0.500		0	0	0	NR	NR	0
US INST CONTROLS	0.500		0	0	0	NR	NR	0
Federal ERNS list								
ERNS	TP		NR	NR	NR	NR	NR	0
Lists of state- and tribal (Superfund) equivalent sites								
CA RESPONSE	1.000		0	0	0	0	NR	0
Lists of state- and tribal hazardous waste facilities								
CA ENVIROSTOR	1.000		0	3	4	10	NR	17
Lists of state and tribal landfills and solid waste disposal facilities								
CA SWF/LF	0.500		0	0	0	NR	NR	0

MAP FINDINGS SUMMARY

Database	Search Distance (Miles)	Target Property	< 1/8	1/8 - 1/4	1/4 - 1/2	1/2 - 1	> 1	Total Plotted
Lists of state and tribal leaking storage tanks								
CA LUST	0.500		12	15	24	NR	NR	51
INDIAN LUST	0.500		0	0	0	NR	NR	0
CA CPS-SLIC	0.500		0	0	2	NR	NR	2
Lists of state and tribal registered storage tanks								
FEMA UST	0.250		0	0	NR	NR	NR	0
CA UST	0.250		8	4	NR	NR	NR	12
CA AST	0.250		1	1	NR	NR	NR	2
INDIAN UST	0.250		0	0	NR	NR	NR	0
Lists of state and tribal voluntary cleanup sites								
CA VCP	0.500		0	1	1	NR	NR	2
INDIAN VCP	0.500		0	0	0	NR	NR	0
Lists of state and tribal brownfield sites								
CA BROWNFIELDS	0.500		0	0	0	NR	NR	0
ADDITIONAL ENVIRONMENTAL RECORDS								
Local Brownfield lists								
US BROWNFIELDS	0.500		0	1	0	NR	NR	1
Local Lists of Landfill / Solid Waste Disposal Sites								
CA WMUDS/SWAT	0.500		0	0	0	NR	NR	0
CA SWRCY	0.500		0	0	0	NR	NR	0
CA HAULERS	TP		NR	NR	NR	NR	NR	0
INDIAN ODI	0.500		0	0	0	NR	NR	0
ODI	0.500		0	0	0	NR	NR	0
DEBRIS REGION 9	0.500		0	0	0	NR	NR	0
IHS OPEN DUMPS	0.500		0	0	0	NR	NR	0
Local Lists of Hazardous waste / Contaminated Sites								
US HIST CDL	TP		NR	NR	NR	NR	NR	0
CA HIST Cal-Sites	1.000		0	0	0	0	NR	0
CA SCH	0.250		0	0	NR	NR	NR	0
CA CDL	TP		NR	NR	NR	NR	NR	0
CA Toxic Pits	1.000		0	0	0	0	NR	0
CA CERS HAZ WASTE	0.250		10	7	NR	NR	NR	17
US CDL	TP		NR	NR	NR	NR	NR	0
CA PFAS	0.500		0	0	0	NR	NR	0
CA AQUEOUS FOAM	TP		NR	NR	NR	NR	NR	0
Local Lists of Registered Storage Tanks								
CA SWEEPS UST	0.250		7	10	NR	NR	NR	17
CA HIST UST	0.250		12	17	NR	NR	NR	29
CA FID UST	0.250		5	9	NR	NR	NR	14

MAP FINDINGS SUMMARY

Database	Search Distance (Miles)	Target Property	< 1/8	1/8 - 1/4	1/4 - 1/2	1/2 - 1	> 1	Total Plotted
CA CERS TANKS	0.250		5	2	NR	NR	NR	7
Local Land Records								
CA LIENS	TP		NR	NR	NR	NR	NR	0
LIENS 2	TP		NR	NR	NR	NR	NR	0
CA DEED	0.500		0	0	2	NR	NR	2
Records of Emergency Release Reports								
HMIRS	TP		NR	NR	NR	NR	NR	0
CA CHMIRS	TP		NR	NR	NR	NR	NR	0
CA LDS	TP		NR	NR	NR	NR	NR	0
CA MCS	TP		NR	NR	NR	NR	NR	0
CA SPILLS 90	TP		NR	NR	NR	NR	NR	0
Other Ascertainable Records								
RCRA NonGen / NLR	0.250		17	15	NR	NR	NR	32
FUDS	1.000		0	0	0	1	NR	1
DOD	1.000		0	0	0	0	NR	0
SCRD DRYCLEANERS	0.500		0	0	0	NR	NR	0
US FIN ASSUR	TP		NR	NR	NR	NR	NR	0
EPA WATCH LIST	TP		NR	NR	NR	NR	NR	0
2020 COR ACTION	0.250		0	0	NR	NR	NR	0
TSCA	TP		NR	NR	NR	NR	NR	0
TRIS	TP		NR	NR	NR	NR	NR	0
SSTS	TP		NR	NR	NR	NR	NR	0
ROD	1.000		0	0	0	1	NR	1
RMP	TP		NR	NR	NR	NR	NR	0
RAATS	TP		NR	NR	NR	NR	NR	0
PRP	TP		NR	NR	NR	NR	NR	0
PADS	TP		NR	NR	NR	NR	NR	0
ICIS	TP		NR	NR	NR	NR	NR	0
FTTS	TP		NR	NR	NR	NR	NR	0
MLTS	TP		NR	NR	NR	NR	NR	0
COAL ASH DOE	TP		NR	NR	NR	NR	NR	0
COAL ASH EPA	0.500		0	0	0	NR	NR	0
PCB TRANSFORMER	TP		NR	NR	NR	NR	NR	0
RADINFO	TP		NR	NR	NR	NR	NR	0
HIST FTTS	TP		NR	NR	NR	NR	NR	0
DOT OPS	TP		NR	NR	NR	NR	NR	0
CONSENT	1.000		0	0	0	0	NR	0
INDIAN RESERV	1.000		0	0	0	0	NR	0
FUSRAP	1.000		0	0	0	0	NR	0
UMTRA	0.500		0	0	0	NR	NR	0
LEAD SMELTERS	TP		NR	NR	NR	NR	NR	0
US AIRS	TP		NR	NR	NR	NR	NR	0
US MINES	0.250		0	0	NR	NR	NR	0
ABANDONED MINES	0.250		0	0	NR	NR	NR	0
FINDS	TP		NR	NR	NR	NR	NR	0
ECHO	TP		NR	NR	NR	NR	NR	0
UXO	1.000		0	0	0	0	NR	0
DOCKET HWC	TP		NR	NR	NR	NR	NR	0

MAP FINDINGS SUMMARY

Database	Search Distance (Miles)	Target Property	< 1/8	1/8 - 1/4	1/4 - 1/2	1/2 - 1	> 1	Total Plotted
FUELS PROGRAM	0.250		0	0	NR	NR	NR	0
CA BOND EXP. PLAN	1.000		0	0	0	0	NR	0
CA Cortese	0.500		5	9	15	NR	NR	29
CA CUPA Listings	0.250		0	0	NR	NR	NR	0
CA DRYCLEANERS	0.250		5	0	NR	NR	NR	5
CA EMI	TP		NR	NR	NR	NR	NR	0
CA ENF	TP		NR	NR	NR	NR	NR	0
CA Financial Assurance	TP		NR	NR	NR	NR	NR	0
CA HAZNET	TP		NR	NR	NR	NR	NR	0
CA ICE	TP		NR	NR	NR	NR	NR	0
CA HIST CORTESE	0.500		4	4	8	NR	NR	16
CA HWP	1.000		0	0	0	0	NR	0
CA HWT	0.250		0	0	NR	NR	NR	0
NY MANIFEST	0.250		0	1	NR	NR	NR	1
CA MINES	0.250		0	0	NR	NR	NR	0
CA MWMP	0.250		0	0	NR	NR	NR	0
CA NPDES	TP		NR	NR	NR	NR	NR	0
CA San Bern. Co. Permit	0.250		21	17	NR	NR	NR	38
CA PEST LIC	TP		NR	NR	NR	NR	NR	0
CA PROC	0.500		0	0	0	NR	NR	0
CA Notify 65	1.000		0	0	0	1	NR	1
CA UIC	TP		NR	NR	NR	NR	NR	0
CA UIC GEO	TP		NR	NR	NR	NR	NR	0
CA WASTEWATER PITS	0.500		0	0	0	NR	NR	0
CA WDS	TP		NR	NR	NR	NR	NR	0
CA WIP	0.250		0	0	NR	NR	NR	0
CA MILITARY PRIV SITES	TP		NR	NR	NR	NR	NR	0
CA PROJECT	TP		NR	NR	NR	NR	NR	0
CA WDR	TP		NR	NR	NR	NR	NR	0
CA CIWQS	TP		NR	NR	NR	NR	NR	0
CA CERS	TP		NR	NR	NR	NR	NR	0
CA NON-CASE INFO	TP		NR	NR	NR	NR	NR	0
CA OTHER OIL GAS	TP		NR	NR	NR	NR	NR	0
CA PROD WATER PONDS	TP		NR	NR	NR	NR	NR	0
CA SAMPLING POINT	TP		NR	NR	NR	NR	NR	0
CA WELL STIM PROJ	TP		NR	NR	NR	NR	NR	0
CA HWTS	TP		NR	NR	NR	NR	NR	0
MINES MRDS	TP		NR	NR	NR	NR	NR	0
EDR HIGH RISK HISTORICAL RECORDS								
EDR Exclusive Records								
EDR MGP	1.000		0	1	1	0	NR	2
EDR Hist Auto	0.125		35	NR	NR	NR	NR	35
EDR Hist Cleaner	0.125		14	NR	NR	NR	NR	14
EDR RECOVERED GOVERNMENT ARCHIVES								
Exclusive Recovered Govt. Archives								
CA RGA LF	TP		NR	NR	NR	NR	NR	0

MAP FINDINGS SUMMARY

Database	Search Distance (Miles)	Target Property	< 1/8	1/8 - 1/4	1/4 - 1/2	1/2 - 1	> 1	Total Plotted
CA RGA LUST	TP		NR	NR	NR	NR	NR	0
- Totals --		0	167	121	61	14	0	363

NOTES:

TP = Target Property

NR = Not Requested at this Search Distance

Sites may be listed in more than one database

NPL	**NEWMARK GROUND WATER CONTAMINATION**	**NPL**	**1000296132**
Region	**BUNKER HILL GROUND WATER BASIN**	**SEMS**	**CAD981434517**
NNW	**SAN BERNARDINO, CA 92408**	**US ENG CONTROLS**	
1/2-1		**US INST CONTROLS**	
4095 ft.		**ROD**	
		PRP	

NPL:

EPA Region:	9
EPA ID:	CAD981434517
Site ID:	902439
Name:	NEWMARK GROUND WATER CONTAMINATION
Address:	BUNKER HILL GROUND WATER BASIN
City,State,Zip:	SAN BERNARDINO, CA 92408
Federal:	N
Final Date:	1989-03-31 00:00:00
Latitude:	34.171811
Longitude:	-117.3131
Site Score:	35.57
NAI:	Not reported
Native American Entity:	Not reported

NPL:

NPL Status:	Currently on the Final NPL
Substance ID:	U210
CAS Number:	127-18-4
Substance:	TETRACHLOROETHENE
Pathway:	GROUND WATER PATHWAY
Scoring:	2
NPL Status:	Currently on the Final NPL
Substance ID:	U227
CAS Number:	79-00-5
Substance:	TRICHLOROETHANE, 1,1,2-
Pathway:	GROUND WATER PATHWAY
Scoring:	3
NPL Status:	Currently on the Final NPL
Substance ID:	U228
CAS Number:	79-01-6
Substance:	TRICHLOROETHYLENE (TCE)
Pathway:	GROUND WATER PATHWAY
Scoring:	2
NPL Status:	Currently on the Final NPL
Substance ID:	Not reported
CAS Number:	Not reported
Substance:	Not reported
Pathway:	Not reported
Scoring:	Not reported
NPL Status:	Currently on the Final NPL
Substance ID:	U079
CAS Number:	156-60-5
Substance:	TRANS-DICHLOROETHYLENE, 1,2-
Pathway:	NO PATHWAY INDICATED
Scoring:	1
NPL Status:	Currently on the Final NPL
Substance ID:	U080

NEWMARK GROUND WATER CONTAMINATION (Continued) **1000296132**

CAS Number:	75-09-2
Substance:	METHYLENE CHLORIDE
Pathway:	NO PATHWAY INDICATED
Scoring:	1

NPL Status:	Currently on the Final NPL
Substance ID:	U121
CAS Number:	75-69-4
Substance:	TRICHLOROFLUOROMETHANE
Pathway:	NO PATHWAY INDICATED
Scoring:	1

Summary Details:

Conditions at proposal June 24, 1988): The four municipal supply wells of Newmark Well Field are in an area of approximately 700 square feet bounded by 48th Street, Magnolia Drive, Reservoir Drive, and the San Bernardino County Flood ControlChannel in the Muscoy area north of San Bernardino, San Bernardino County, California. The San Bernardino Municipal Water Department was forced to close the four wells in the early 1980s when they were found to be contaminated with high levelsof halogenated organic chemicals, including tetrachloroethylene, also known as perchloroethylene PCE), and trichloroethylene TCE). An August 1986 report by a consultant to the California Regional Water Quality Control Board identified possible contaminant sources. A midnight dumping operation from the late 1950s to early 1960s appears to be the most likely source of contamination. It is approximately 300 feet upgradient of the Newmark wells. The California Department of Health Services is installing air stripping towers to remove contaminants from ground water. The towers are scheduled to be in operation in mid-1988. An additional 10 municipal wells in San Bernardino have also been retired from service dueto PCE/TCE contamination. An apparent hydrogeologic barrier, the Pelona Schist outcrop of the Shandin Hills, suggests that contamination of these 10 wells is originating from different sources. The 14 municipal wells that have already been retired from service served 25 percent of the city s total population, and additional wells are also threatened. The San Bernardino wells supply 80,000 people in the cities of San Bernardino and Loma Linda, and the loss of any additional wells could leave some areas without water. The municipal supply wells for Riverside also lie directly downgradient. No alternative water sources are currently available. Status March 31, 1989): The air stripping towers are now in operation.

NPL:

NPL Status:	Currently on the Final NPL
Category Description:	Depth To Aquifer-<= 10 Feet
Category Value:	1

NPL Status:	Currently on the Final NPL
Category Description:	Distance To Nearest Population-> 0 And <= 1/4 Mile
Category Value:	10

NPL:

NPL Name:	NEWMARK GROUND WATER CONTAMINATION

NPL:

EPA Region:	09

NEWMARK GROUND WATER CONTAMINATION (Continued) **1000296132**

Site ID:	0902439
Site Status:	F
Federal Site:	N
Date Deleted:	Not reported
Date Finalized:	03/31/89
Date Proposed:	06/24/88

NPL:

Proposed Date:	06/24/1988
Final Date:	03/31/1989
Deleted Date:	Not reported
NPL Status:	Final

SEMS:

Site ID:	0902439
EPA ID:	CAD981434517
Name:	NEWMARK GROUND WATER CONTAMINATION
Address:	BUNKER HILL GROUND WATER BASIN
Address 2:	Not reported
City,State,Zip:	SAN BERNARDINO, CA 92408
Cong District:	31,40
FIPS Code:	06071
Latitude:	34.171811
Longitude:	-117.313100
FF:	N
NPL:	Currently on the Final NPL
Non NPL Status:	Not reported

SEMS Detail:

Region:	09
Site ID:	0902439
EPA ID:	CAD981434517
Site Name:	NEWMARK GROUND WATER CONTAMINATION
NPL:	F
FF:	N
OU:	00
Action Code:	RS
Action Name:	RV ASSESS
SEQ:	1
Start Date:	1992-09-02 04:00:00
Finish Date:	9/2/1992 4:00:00 AM
Qual:	Not reported
Current Action Lead:	EPA Perf

Region:	09
Site ID:	0902439
EPA ID:	CAD981434517
Site Name:	NEWMARK GROUND WATER CONTAMINATION
NPL:	F
FF:	N
OU:	02
Action Code:	RD
Action Name:	RD
SEQ:	2
Start Date:	1995-04-17 04:00:00
Finish Date:	9/30/2003 4:00:00 AM

NEWMARK GROUND WATER CONTAMINATION (Continued) **1000296132**

Qual:	Not reported
Current Action Lead:	EPA Perf

Region:	09
Site ID:	0902439
EPA ID:	CAD981434517
Site Name:	NEWMARK GROUND WATER CONTAMINATION
NPL:	F
FF:	N
OU:	00
Action Code:	AR
Action Name:	ADMIN REC
SEQ:	2
Start Date:	2000-07-18 04:00:00
Finish Date:	Not reported
Qual:	Not reported
Current Action Lead:	EPA Perf

Region:	09
Site ID:	0902439
EPA ID:	CAD981434517
Site Name:	NEWMARK GROUND WATER CONTAMINATION
NPL:	F
FF:	N
OU:	01
Action Code:	LR
Action Name:	LT RESP
SEQ:	1
Start Date:	2000-09-29 04:00:00
Finish Date:	Not reported
Qual:	Not reported
Current Action Lead:	EPA Perf

Region:	09
Site ID:	0902439
EPA ID:	CAD981434517
Site Name:	NEWMARK GROUND WATER CONTAMINATION
NPL:	F
FF:	N
OU:	02
Action Code:	RO
Action Name:	ROD
SEQ:	2
Start Date:	1995-03-24 05:00:00
Finish Date:	3/24/1995 5:00:00 AM
Qual:	Not reported
Current Action Lead:	EPA Perf

Region:	09
Site ID:	0902439
EPA ID:	CAD981434517
Site Name:	NEWMARK GROUND WATER CONTAMINATION
NPL:	F
FF:	N
OU:	00
Action Code:	AR
Action Name:	ADMIN REC

NEWMARK GROUND WATER CONTAMINATION (Continued) **1000296132**

SEQ:	1
Start Date:	1991-06-30 04:00:00
Finish Date:	Not reported
Qual:	E
Current Action Lead:	EPA Perf
Region:	09
Site ID:	0902439
EPA ID:	CAD981434517
Site Name:	NEWMARK GROUND WATER CONTAMINATION
NPL:	F
FF:	N
OU:	01
Action Code:	RA
Action Name:	RA
SEQ:	1
Start Date:	1995-09-18 04:00:00
Finish Date:	9/30/2004 4:00:00 AM
Qual:	FR
Current Action Lead:	EPA Perf
Region:	09
Site ID:	0902439
EPA ID:	CAD981434517
Site Name:	NEWMARK GROUND WATER CONTAMINATION
NPL:	F
FF:	N
OU:	00
Action Code:	NF
Action Name:	NPL FINL
SEQ:	1
Start Date:	1989-03-31 05:00:00
Finish Date:	3/31/1989 5:00:00 AM
Qual:	Not reported
Current Action Lead:	EPA Perf
Region:	09
Site ID:	0902439
EPA ID:	CAD981434517
Site Name:	NEWMARK GROUND WATER CONTAMINATION
NPL:	F
FF:	N
OU:	00
Action Code:	SI
Action Name:	SI
SEQ:	1
Start Date:	1987-06-01 04:00:00
Finish Date:	6/1/1987 4:00:00 AM
Qual:	H
Current Action Lead:	EPA Perf
Region:	09
Site ID:	0902439
EPA ID:	CAD981434517
Site Name:	NEWMARK GROUND WATER CONTAMINATION
NPL:	F
FF:	N

NEWMARK GROUND WATER CONTAMINATION (Continued) **1000296132**

OU:	00
Action Code:	NP
Action Name:	PROPOSED
SEQ:	1
Start Date:	1988-06-24 04:00:00
Finish Date:	6/24/1988 4:00:00 AM
Qual:	Not reported
Current Action Lead:	EPA Perf

Region:	09
Site ID:	0902439
EPA ID:	CAD981434517
Site Name:	NEWMARK GROUND WATER CONTAMINATION
NPL:	F
FF:	N
OU:	00
Action Code:	CR
Action Name:	CI
SEQ:	1
Start Date:	1990-06-28 04:00:00
Finish Date:	9/30/1998 4:00:00 AM
Qual:	Not reported
Current Action Lead:	EPA Perf

Region:	09
Site ID:	0902439
EPA ID:	CAD981434517
Site Name:	NEWMARK GROUND WATER CONTAMINATION
NPL:	F
FF:	N
OU:	00
Action Code:	RS
Action Name:	RV ASSESS
SEQ:	2
Start Date:	1989-07-31 04:00:00
Finish Date:	7/31/1989 4:00:00 AM
Qual:	Not reported
Current Action Lead:	EPA Perf

Region:	09
Site ID:	0902439
EPA ID:	CAD981434517
Site Name:	NEWMARK GROUND WATER CONTAMINATION
NPL:	F
FF:	N
OU:	00
Action Code:	CR
Action Name:	CI
SEQ:	2
Start Date:	1990-09-30 04:00:00
Finish Date:	Not reported
Qual:	Not reported
Current Action Lead:	EPA Perf

Region:	09
Site ID:	0902439
EPA ID:	CAD981434517

NEWMARK GROUND WATER CONTAMINATION (Continued) **1000296132**

Site Name:	NEWMARK GROUND WATER CONTAMINATION
NPL:	F
FF:	N
OU:	00
Action Code:	TA
Action Name:	TECH ASSIST
SEQ:	1
Start Date:	2001-04-03 04:00:00
Finish Date:	Not reported
Qual:	Not reported
Current Action Lead:	EPA Perf

Region:	09
Site ID:	0902439
EPA ID:	CAD981434517
Site Name:	NEWMARK GROUND WATER CONTAMINATION
NPL:	F
FF:	N
OU:	00
Action Code:	RS
Action Name:	RV ASSESS
SEQ:	3
Start Date:	1990-07-02 04:00:00
Finish Date:	7/2/1990 4:00:00 AM
Qual:	Not reported
Current Action Lead:	EPA Perf

Region:	09
Site ID:	0902439
EPA ID:	CAD981434517
Site Name:	NEWMARK GROUND WATER CONTAMINATION
NPL:	F
FF:	N
OU:	00
Action Code:	HR
Action Name:	HAZRANK
SEQ:	1
Start Date:	1987-10-01 04:00:00
Finish Date:	10/1/1987 4:00:00 AM
Qual:	Not reported
Current Action Lead:	EPA Perf

Region:	09
Site ID:	0902439
EPA ID:	CAD981434517
Site Name:	NEWMARK GROUND WATER CONTAMINATION
NPL:	F
FF:	N
OU:	01
Action Code:	JF
Action Name:	ECO RISK
SEQ:	2
Start Date:	1994-12-02 05:00:00
Finish Date:	12/2/1994 5:00:00 AM
Qual:	Not reported
Current Action Lead:	EPA Perf

NEWMARK GROUND WATER CONTAMINATION (Continued) **1000296132**

Region:	09
Site ID:	0902439
EPA ID:	CAD981434517
Site Name:	NEWMARK GROUND WATER CONTAMINATION
NPL:	F
FF:	N
OU:	01
Action Code:	ED
Action Name:	R/H ASMT
SEQ:	2
Start Date:	1994-12-02 05:00:00
Finish Date:	12/2/1994 5:00:00 AM
Qual:	Not reported
Current Action Lead:	EPA Perf

Region:	09
Site ID:	0902439
EPA ID:	CAD981434517
Site Name:	NEWMARK GROUND WATER CONTAMINATION
NPL:	F
FF:	N
OU:	00
Action Code:	TG
Action Name:	TA GRANT
SEQ:	1
Start Date:	1993-04-30 04:00:00
Finish Date:	7/1/1993 4:00:00 AM
Qual:	Not reported
Current Action Lead:	EPA Perf

Region:	09
Site ID:	0902439
EPA ID:	CAD981434517
Site Name:	NEWMARK GROUND WATER CONTAMINATION
NPL:	F
FF:	N
OU:	01
Action Code:	CO
Action Name:	RI/FS
SEQ:	1
Start Date:	1990-06-28 04:00:00
Finish Date:	8/4/1993 4:00:00 AM
Qual:	Not reported
Current Action Lead:	EPA Perf

Region:	09
Site ID:	0902439
EPA ID:	CAD981434517
Site Name:	NEWMARK GROUND WATER CONTAMINATION
NPL:	F
FF:	N
OU:	03
Action Code:	CO
Action Name:	RI/FS
SEQ:	3
Start Date:	1994-02-09 05:00:00
Finish Date:	Not reported

NEWMARK GROUND WATER CONTAMINATION (Continued) **1000296132**

Qual:	Not reported
Current Action Lead:	EPA Perf

Region:	09
Site ID:	0902439
EPA ID:	CAD981434517
Site Name:	NEWMARK GROUND WATER CONTAMINATION
NPL:	F
FF:	N
OU:	02
Action Code:	LR
Action Name:	LT RESP
SEQ:	2
Start Date:	2007-01-01 05:00:00
Finish Date:	Not reported
Qual:	Not reported
Current Action Lead:	EPA Perf

Region:	09
Site ID:	0902439
EPA ID:	CAD981434517
Site Name:	NEWMARK GROUND WATER CONTAMINATION
NPL:	F
FF:	N
OU:	01
Action Code:	RD
Action Name:	RD
SEQ:	1
Start Date:	1993-09-24 04:00:00
Finish Date:	10/3/1997 4:00:00 AM
Qual:	Not reported
Current Action Lead:	EPA Perf

Region:	09
Site ID:	0902439
EPA ID:	CAD981434517
Site Name:	NEWMARK GROUND WATER CONTAMINATION
NPL:	F
FF:	N
OU:	00
Action Code:	MA
Action Name:	ST COOP
SEQ:	1
Start Date:	1990-09-27 04:00:00
Finish Date:	Not reported
Qual:	Not reported
Current Action Lead:	EPA Perf

Region:	09
Site ID:	0902439
EPA ID:	CAD981434517
Site Name:	NEWMARK GROUND WATER CONTAMINATION
NPL:	F
FF:	N
OU:	01
Action Code:	JF
Action Name:	ECO RISK

NEWMARK GROUND WATER CONTAMINATION (Continued) **1000296132**

SEQ:	1
Start Date:	1993-03-21 05:00:00
Finish Date:	3/21/1993 5:00:00 AM
Qual:	Not reported
Current Action Lead:	EPA Perf

Region:	09
Site ID:	0902439
EPA ID:	CAD981434517
Site Name:	NEWMARK GROUND WATER CONTAMINATION
NPL:	F
FF:	N
OU:	01
Action Code:	RO
Action Name:	ROD
SEQ:	1
Start Date:	1993-08-04 04:00:00
Finish Date:	8/4/1993 4:00:00 AM
Qual:	Not reported
Current Action Lead:	EPA Perf

Region:	09
Site ID:	0902439
EPA ID:	CAD981434517
Site Name:	NEWMARK GROUND WATER CONTAMINATION
NPL:	F
FF:	N
OU:	01
Action Code:	ED
Action Name:	R/H ASMT
SEQ:	1
Start Date:	1993-03-21 05:00:00
Finish Date:	3/21/1993 5:00:00 AM
Qual:	Not reported
Current Action Lead:	EPA Perf

Region:	09
Site ID:	0902439
EPA ID:	CAD981434517
Site Name:	NEWMARK GROUND WATER CONTAMINATION
NPL:	F
FF:	N
OU:	00
Action Code:	PA
Action Name:	PA
SEQ:	1
Start Date:	1987-06-01 04:00:00
Finish Date:	6/1/1987 4:00:00 AM
Qual:	L
Current Action Lead:	EPA Perf

Region:	09
Site ID:	0902439
EPA ID:	CAD981434517
Site Name:	NEWMARK GROUND WATER CONTAMINATION
NPL:	F
FF:	N

NEWMARK GROUND WATER CONTAMINATION (Continued) **1000296132**

OU:	02
Action Code:	CO
Action Name:	RI/FS
SEQ:	2
Start Date:	1992-09-25 04:00:00
Finish Date:	3/24/1995 5:00:00 AM
Qual:	Not reported
Current Action Lead:	EPA Perf

Region:	09
Site ID:	0902439
EPA ID:	CAD981434517
Site Name:	NEWMARK GROUND WATER CONTAMINATION
NPL:	F
FF:	N
OU:	02
Action Code:	RA
Action Name:	RA
SEQ:	2
Start Date:	1996-09-05 04:00:00
Finish Date:	9/28/2007 4:00:00 AM
Qual:	FR
Current Action Lead:	EPA Perf

Region:	09
Site ID:	0902439
EPA ID:	CAD981434517
Site Name:	NEWMARK GROUND WATER CONTAMINATION
NPL:	F
FF:	N
OU:	00
Action Code:	FE
Action Name:	5 YEAR
SEQ:	2
Start Date:	2013-09-27 05:00:00
Finish Date:	9/27/2013 5:00:00 AM
Qual:	Not reported
Current Action Lead:	EPA Perf

Region:	09
Site ID:	0902439
EPA ID:	CAD981434517
Site Name:	NEWMARK GROUND WATER CONTAMINATION
NPL:	F
FF:	N
OU:	00
Action Code:	DS
Action Name:	DISCVRY
SEQ:	1
Start Date:	1986-08-01 04:00:00
Finish Date:	8/1/1986 4:00:00 AM
Qual:	Not reported
Current Action Lead:	EPA Perf

Region:	09
Site ID:	0902439
EPA ID:	CAD981434517

NEWMARK GROUND WATER CONTAMINATION (Continued) **1000296132**

Site Name:	NEWMARK GROUND WATER CONTAMINATION
NPL:	F
FF:	N
OU:	00
Action Code:	FE
Action Name:	5 YEAR
SEQ:	3
Start Date:	2018-09-26 05:00:00
Finish Date:	9/26/2018 5:00:00 AM
Qual:	Not reported
Current Action Lead:	EPA Perf

Region:	09
Site ID:	0902439
EPA ID:	CAD981434517
Site Name:	NEWMARK GROUND WATER CONTAMINATION
NPL:	F
FF:	N
OU:	00
Action Code:	MA
Action Name:	ST COOP
SEQ:	2
Start Date:	2010-10-27 04:00:00
Finish Date:	Not reported
Qual:	Not reported
Current Action Lead:	EPA Perf

Region:	09
Site ID:	0902439
EPA ID:	CAD981434517
Site Name:	NEWMARK GROUND WATER CONTAMINATION
NPL:	F
FF:	N
OU:	00
Action Code:	FE
Action Name:	5 YEAR
SEQ:	1
Start Date:	2007-11-14 05:00:00
Finish Date:	9/23/2008 4:00:00 AM
Qual:	Not reported
Current Action Lead:	EPA Perf

Region:	09
Site ID:	0902439
EPA ID:	CAD981434517
Site Name:	NEWMARK GROUND WATER CONTAMINATION
NPL:	F
FF:	N
OU:	01
Action Code:	RO
Action Name:	ROD
SEQ:	5
Start Date:	2015-04-03 05:00:00
Finish Date:	8/20/2015 5:00:00 AM
Qual:	Not reported
Current Action Lead:	EPA Perf

NEWMARK GROUND WATER CONTAMINATION (Continued) **1000296132**

Region:	09
Site ID:	0902439
EPA ID:	CAD981434517
Site Name:	NEWMARK GROUND WATER CONTAMINATION
NPL:	F
FF:	N
OU:	02
Action Code:	RO
Action Name:	ROD
SEQ:	6
Start Date:	2015-04-03 05:00:00
Finish Date:	8/20/2015 5:00:00 AM
Qual:	Not reported
Current Action Lead:	EPA Perf

Region:	09
Site ID:	0902439
EPA ID:	CAD981434517
Site Name:	NEWMARK GROUND WATER CONTAMINATION
NPL:	F
FF:	N
OU:	01
Action Code:	OM
Action Name:	OM
SEQ:	1
Start Date:	2000-10-01 04:00:00
Finish Date:	Not reported
Qual:	Not reported
Current Action Lead:	St Ovrsght

Region:	09
Site ID:	0902439
EPA ID:	CAD981434517
Site Name:	NEWMARK GROUND WATER CONTAMINATION
NPL:	F
FF:	N
OU:	02
Action Code:	OM
Action Name:	OM
SEQ:	2
Start Date:	2007-10-01 04:00:00
Finish Date:	Not reported
Qual:	Not reported
Current Action Lead:	St Ovrsght

SIte:

Name:	NEWMARK GROUND WATER CONTAMINATION
Address:	BUNKER HILL GROUND WATER BASIN
Address 2:	Not reported
City,State,Zip:	SAN BERNARDINO, CA 92408
Event Code:	Not reported
Action Taken Date:	08/20/2015
EPA ID:	CAD981434517
Action Name:	Record of Decision
Action ID:	5
Operable Unit:	01

NEWMARK GROUND WATER CONTAMINATION (Continued) **1000296132**

Contaminated Media:	Groundwater
Contact Name:	Not reported
Contact Telephone:	Not reported
Event:	Not reported
Federal Facility:	N
Fiscal Year:	2015
NPL Status:	Currently on the Final NPL
Superfund Alternative Agreement:	N
Latitude:	34.171811
Longitude:	-117.313100

Media:

EPA ID:	CAD981434517
Contaminated Media:	Groundwater
Action ID:	1
Operable Unit:	01
Action Name:	Record of Decision
Action Taken Date:	08/04/1993
Event Code:	Not reported
Contact Name:	Not reported
Contact Telephone:	Not reported
Event:	Not reported
Federal Facility:	N
Fiscal Year:	1993
NPL Status:	Currently on the Final NPL
Superfund Alternative Agreement:	N
Latitude:	34.171811
Longitude:	-117.313100

EPA ID:	CAD981434517
Contaminated Media:	Groundwater
Action ID:	1
Operable Unit:	01
Action Name:	Record of Decision
Action Taken Date:	08/04/1993
Event Code:	Not reported
Contact Name:	Not reported
Contact Telephone:	Not reported
Event:	Not reported
Federal Facility:	N
Fiscal Year:	1993
NPL Status:	Currently on the Final NPL
Superfund Alternative Agreement:	N
Latitude:	34.171811
Longitude:	-117.313100

EPA ID:	CAD981434517
Contaminated Media:	Groundwater
Action ID:	1
Operable Unit:	01
Action Name:	Record of Decision
Action Taken Date:	08/04/1993
Event Code:	Not reported
Contact Name:	Not reported
Contact Telephone:	Not reported
Event:	Not reported
Federal Facility:	N
Fiscal Year:	1993

NEWMARK GROUND WATER CONTAMINATION (Continued) **1000296132**

NPL Status:	Currently on the Final NPL
Superfund Alternative Agreement:	N
Latitude:	34.171811
Longitude:	-117.313100

EPA ID:	CAD981434517
Contaminated Media:	Groundwater
Action ID:	1
Operable Unit:	01
Action Name:	Record of Decision
Action Taken Date:	08/04/1993
Event Code:	Not reported
Contact Name:	Not reported
Contact Telephone:	Not reported
Event:	Not reported
Federal Facility:	N
Fiscal Year:	1993
NPL Status:	Currently on the Final NPL
Superfund Alternative Agreement:	N
Latitude:	34.171811
Longitude:	-117.313100

EPA ID:	CAD981434517
Contaminated Media:	Groundwater
Action ID:	1
Operable Unit:	01
Action Name:	Record of Decision
Action Taken Date:	08/04/1993
Event Code:	Not reported
Contact Name:	Not reported
Contact Telephone:	Not reported
Event:	Not reported
Federal Facility:	N
Fiscal Year:	1993
NPL Status:	Currently on the Final NPL
Superfund Alternative Agreement:	N
Latitude:	34.171811
Longitude:	-117.313100

EPA ID:	CAD981434517
Contaminated Media:	Groundwater
Action ID:	1
Operable Unit:	01
Action Name:	Record of Decision
Action Taken Date:	08/04/1993
Event Code:	Not reported
Contact Name:	Not reported
Contact Telephone:	Not reported
Event:	Not reported
Federal Facility:	N
Fiscal Year:	1993
NPL Status:	Currently on the Final NPL
Superfund Alternative Agreement:	N
Latitude:	34.171811
Longitude:	-117.313100

EPA ID:	CAD981434517

NEWMARK GROUND WATER CONTAMINATION (Continued) **1000296132**

Contaminated Media:	Groundwater
Action ID:	1
Operable Unit:	01
Action Name:	Record of Decision
Action Taken Date:	08/04/1993
Event Code:	Not reported
Contact Name:	Not reported
Contact Telephone:	Not reported
Event:	Not reported
Federal Facility:	N
Fiscal Year:	1993
NPL Status:	Currently on the Final NPL
Superfund Alternative Agreement:	N
Latitude:	34.171811
Longitude:	-117.313100

EPA ID:	CAD981434517
Contaminated Media:	Groundwater
Action ID:	1
Operable Unit:	01
Action Name:	Record of Decision
Action Taken Date:	08/04/1993
Event Code:	Not reported
Contact Name:	Not reported
Contact Telephone:	Not reported
Event:	Not reported
Federal Facility:	N
Fiscal Year:	1993
NPL Status:	Currently on the Final NPL
Superfund Alternative Agreement:	N
Latitude:	34.171811
Longitude:	-117.313100

EPA ID:	CAD981434517
Contaminated Media:	Groundwater
Action ID:	2
Operable Unit:	02
Action Name:	Record of Decision
Action Taken Date:	03/24/1995
Event Code:	Not reported
Contact Name:	Not reported
Contact Telephone:	Not reported
Event:	Not reported
Federal Facility:	N
Fiscal Year:	1995
NPL Status:	Currently on the Final NPL
Superfund Alternative Agreement:	N
Latitude:	34.171811
Longitude:	-117.313100

EPA ID:	CAD981434517
Contaminated Media:	Groundwater
Action ID:	2
Operable Unit:	02
Action Name:	Record of Decision
Action Taken Date:	03/24/1995
Event Code:	Not reported

NEWMARK GROUND WATER CONTAMINATION (Continued) **1000296132**

Contact Name:	Not reported
Contact Telephone:	Not reported
Event:	Not reported
Federal Facility:	N
Fiscal Year:	1995
NPL Status:	Currently on the Final NPL
Superfund Alternative Agreement:	N
Latitude:	34.171811
Longitude:	-117.313100

EPA ID:	CAD981434517
Contaminated Media:	Groundwater
Action ID:	2
Operable Unit:	02
Action Name:	Record of Decision
Action Taken Date:	03/24/1995
Event Code:	Not reported
Contact Name:	Not reported
Contact Telephone:	Not reported
Event:	Not reported
Federal Facility:	N
Fiscal Year:	1995
NPL Status:	Currently on the Final NPL
Superfund Alternative Agreement:	N
Latitude:	34.171811
Longitude:	-117.313100

EPA ID:	CAD981434517
Contaminated Media:	Groundwater
Action ID:	2
Operable Unit:	02
Action Name:	Record of Decision
Action Taken Date:	03/24/1995
Event Code:	Not reported
Contact Name:	Not reported
Contact Telephone:	Not reported
Event:	Not reported
Federal Facility:	N
Fiscal Year:	1995
NPL Status:	Currently on the Final NPL
Superfund Alternative Agreement:	N
Latitude:	34.171811
Longitude:	-117.313100

EPA ID:	CAD981434517
Contaminated Media:	Groundwater
Action ID:	5
Operable Unit:	01
Action Name:	Record of Decision
Action Taken Date:	08/20/2015
Event Code:	Not reported
Contact Name:	Not reported
Contact Telephone:	Not reported
Event:	Not reported
Federal Facility:	N
Fiscal Year:	2015
NPL Status:	Currently on the Final NPL

NEWMARK GROUND WATER CONTAMINATION (Continued) **1000296132**

Superfund Alternative Agreement: N
Latitude: 34.171811
Longitude: -117.313100

EPA ID: CAD981434517
Contaminated Media: Groundwater
Action ID: 5
Operable Unit: 01
Action Name: Record of Decision
Action Taken Date: 08/20/2015
Event Code: Not reported
Contact Name: Not reported
Contact Telephone: Not reported
Event: Not reported
Federal Facility: N
Fiscal Year: 2015
NPL Status: Currently on the Final NPL
Superfund Alternative Agreement: N
Latitude: 34.171811
Longitude: -117.313100

EPA ID: CAD981434517
Contaminated Media: Groundwater
Action ID: 5
Operable Unit: 01
Action Name: Record of Decision
Action Taken Date: 08/20/2015
Event Code: Not reported
Contact Name: Not reported
Contact Telephone: Not reported
Event: Not reported
Federal Facility: N
Fiscal Year: 2015
NPL Status: Currently on the Final NPL
Superfund Alternative Agreement: N
Latitude: 34.171811
Longitude: -117.313100

EPA ID: CAD981434517
Contaminated Media: Groundwater
Action ID: 5
Operable Unit: 01
Action Name: Record of Decision
Action Taken Date: 08/20/2015
Event Code: Not reported
Contact Name: Not reported
Contact Telephone: Not reported
Event: Not reported
Federal Facility: N
Fiscal Year: 2015
NPL Status: Currently on the Final NPL
Superfund Alternative Agreement: N
Latitude: 34.171811
Longitude: -117.313100

EPA ID: CAD981434517
Contaminated Media: Groundwater

NEWMARK GROUND WATER CONTAMINATION (Continued) **1000296132**

Action ID:	5
Operable Unit:	01
Action Name:	Record of Decision
Action Taken Date:	08/20/2015
Event Code:	Not reported
Contact Name:	Not reported
Contact Telephone:	Not reported
Event:	Not reported
Federal Facility:	N
Fiscal Year:	2015
NPL Status:	Currently on the Final NPL
Superfund Alternative Agreement:	N
Latitude:	34.171811
Longitude:	-117.313100

EPA ID:	CAD981434517
Contaminated Media:	Groundwater
Action ID:	6
Operable Unit:	02
Action Name:	Record of Decision
Action Taken Date:	08/20/2015
Event Code:	Not reported
Contact Name:	Not reported
Contact Telephone:	Not reported
Event:	Not reported
Federal Facility:	N
Fiscal Year:	2015
NPL Status:	Currently on the Final NPL
Superfund Alternative Agreement:	N
Latitude:	34.171811
Longitude:	-117.313100

EPA ID:	CAD981434517
Contaminated Media:	Groundwater
Action ID:	6
Operable Unit:	02
Action Name:	Record of Decision
Action Taken Date:	08/20/2015
Event Code:	Not reported
Contact Name:	Not reported
Contact Telephone:	Not reported
Event:	Not reported
Federal Facility:	N
Fiscal Year:	2015
NPL Status:	Currently on the Final NPL
Superfund Alternative Agreement:	N
Latitude:	34.171811
Longitude:	-117.313100

EPA ID:	CAD981434517
Contaminated Media:	Groundwater
Action ID:	6
Operable Unit:	02
Action Name:	Record of Decision
Action Taken Date:	08/20/2015
Event Code:	Not reported
Contact Name:	Not reported

NEWMARK GROUND WATER CONTAMINATION (Continued) **1000296132**

Contact Telephone:	Not reported
Event:	Not reported
Federal Facility:	N
Fiscal Year:	2015
NPL Status:	Currently on the Final NPL
Superfund Alternative Agreement:	N
Latitude:	34.171811
Longitude:	-117.313100

EPA ID:	CAD981434517
Contaminated Media:	Groundwater
Action ID:	6
Operable Unit:	02
Action Name:	Record of Decision
Action Taken Date:	08/20/2015
Event Code:	Not reported
Contact Name:	Not reported
Contact Telephone:	Not reported
Event:	Not reported
Federal Facility:	N
Fiscal Year:	2015
NPL Status:	Currently on the Final NPL
Superfund Alternative Agreement:	N
Latitude:	34.171811
Longitude:	-117.313100

EPA ID:	CAD981434517
Contaminated Media:	Groundwater
Action ID:	6
Operable Unit:	02
Action Name:	Record of Decision
Action Taken Date:	08/20/2015
Event Code:	Not reported
Contact Name:	Not reported
Contact Telephone:	Not reported
Event:	Not reported
Federal Facility:	N
Fiscal Year:	2015
NPL Status:	Currently on the Final NPL
Superfund Alternative Agreement:	N
Latitude:	34.171811
Longitude:	-117.313100

US INST CONTROLS:

Name:	NEWMARK GROUND WATER CONTAMINATION
Address:	BUNKER HILL GROUND WATER BASIN
Address 2:	Not reported
City,State,Zip:	SAN BERNARDINO, CA 92408
EPA ID:	CAD981434517
Action Name:	Explanation of Significant Differences
Action ID:	1
Operable Unit:	01
Actual Date:	08/09/2004
Contaminated Media:	Groundwater
Event Code:	Not reported
Contact Name:	Not reported

NEWMARK GROUND WATER CONTAMINATION (Continued) **1000296132**

Contact Telephone:	Not reported
Event:	Not reported
Federal Facility:	N
Fiscal Year:	2004
NPL Status:	Currently on the Final NPL
Superfund Alternative Agreement:	N
Latitude:	34.171811
Longitude:	-117.313100

Name:	NEWMARK GROUND WATER CONTAMINATION
Address:	BUNKER HILL GROUND WATER BASIN
Address 2:	Not reported
City,State,Zip:	SAN BERNARDINO, CA 92408
EPA ID:	CAD981434517
Action Name:	Explanation of Significant Differences
Action ID:	2
Operable Unit:	02
Actual Date:	08/09/2004
Contaminated Media:	Groundwater
Event Code:	Not reported
Contact Name:	Not reported
Contact Telephone:	Not reported
Event:	Not reported
Federal Facility:	N
Fiscal Year:	2004
NPL Status:	Currently on the Final NPL
Superfund Alternative Agreement:	N
Latitude:	34.171811
Longitude:	-117.313100

Name:	NEWMARK GROUND WATER CONTAMINATION
Address:	BUNKER HILL GROUND WATER BASIN
Address 2:	Not reported
City,State,Zip:	SAN BERNARDINO, CA 92408
EPA ID:	CAD981434517
Action Name:	Record of Decision
Action ID:	5
Operable Unit:	01
Actual Date:	08/20/2015
Contaminated Media:	Groundwater
Event Code:	Not reported
Contact Name:	Not reported
Contact Telephone:	Not reported
Event:	Not reported
Federal Facility:	N
Fiscal Year:	2015
NPL Status:	Currently on the Final NPL
Superfund Alternative Agreement:	N
Latitude:	34.171811
Longitude:	-117.313100

Name:	NEWMARK GROUND WATER CONTAMINATION
Address:	BUNKER HILL GROUND WATER BASIN
Address 2:	Not reported
City,State,Zip:	SAN BERNARDINO, CA 92408
EPA ID:	CAD981434517
Action Name:	Record of Decision

NEWMARK GROUND WATER CONTAMINATION (Continued) **1000296132**

Action ID:	6
Operable Unit:	02
Actual Date:	08/20/2015
Contaminated Media:	Groundwater
Event Code:	Not reported
Contact Name:	Not reported
Contact Telephone:	Not reported
Event:	Not reported
Federal Facility:	N
Fiscal Year:	2015
NPL Status:	Currently on the Final NPL
Superfund Alternative Agreement:	N
Latitude:	34.171811
Longitude:	-117.313100

ROD:

Name:	NEWMARK GROUND WATER CONTAMINATION
Address:	BUNKER HILL GROUND WATER BASIN
City,State,Zip:	SAN BERNARDINO, CA 92408
EPA ID:	CAD981434517
RG:	9
Site ID:	902439
Action:	GOVT Decision Document (ROD)
Operable Unit Number:	NEWMARK OU
SEQ ID:	1
Action Completion:	1993-08-04 00:00:00
NPL Status:	Final
Non NPL Status:	Not reported

Name:	NEWMARK GROUND WATER CONTAMINATION
Address:	BUNKER HILL GROUND WATER BASIN
City,State,Zip:	SAN BERNARDINO, CA 92408
EPA ID:	CAD981434517
RG:	9
Site ID:	902439
Action:	GOVT Decision Document (ROD)
Operable Unit Number:	MUSCOY OU
SEQ ID:	2
Action Completion:	1995-03-24 00:00:00
NPL Status:	Final
Non NPL Status:	Not reported

Name:	NEWMARK GROUND WATER CONTAMINATION
Address:	BUNKER HILL GROUND WATER BASIN
City,State,Zip:	SAN BERNARDINO, CA 92408
EPA ID:	CAD981434517
RG:	9
Site ID:	902439
Action:	GOVT Decision Document (ROD)
Operable Unit Number:	NEWMARK OU
SEQ ID:	5
Action Completion:	2015-08-20 00:00:00
NPL Status:	Final
Non NPL Status:	Not reported

Name:	NEWMARK GROUND WATER CONTAMINATION
Address:	BUNKER HILL GROUND WATER BASIN

NEWMARK GROUND WATER CONTAMINATION (Continued) **1000296132**

City,State,Zip: SAN BERNARDINO, CA 92408
EPA ID: CAD981434517
RG: 9
Site ID: 902439
Action: GOVT Decision Document (ROD)
Operable Unit Number: MUSCOY OU
SEQ ID: 6
Action Completion: 2015-08-20 00:00:00
NPL Status: Final
Non NPL Status: Not reported

Name: NEWMARK GROUND WATER CONTAMINATION
Address: BUNKER HILL GROUND WATER BASIN
City,State,Zip: SAN BERNARDINO, CA 92408
EPA ID: CAD981434517
RG: 9
Site ID: 902439
Action: GOVT ESD
Operable Unit Number: NEWMARK OU
SEQ ID: 1
Action Completion: 2004-08-09 00:00:00
NPL Status: Final
Non NPL Status: Not reported

Name: NEWMARK GROUND WATER CONTAMINATION
Address: BUNKER HILL GROUND WATER BASIN
City,State,Zip: SAN BERNARDINO, CA 92408
EPA ID: CAD981434517
RG: 9
Site ID: 902439
Action: GOVT ESD
Operable Unit Number: MUSCOY OU
SEQ ID: 2
Action Completion: 2004-08-09 00:00:00
NPL Status: Final
Non NPL Status: Not reported

PRP:
PRP Name: COUNTY OF SAN BERNARDINO
COUNTY OF SAN BERNARDINO
DEPARTMENT OF THE ARMY
HEADQUARTERS DEPARTMENT OF THE ARMY

A1 **FIRESTONE STORES** **CA FID UST** **S101591723**
677 W 4 TH ST **N/A**
< 1/8 **SAN BERNARDINO, CA 92410**
1 ft.

Site 1 of 8 in cluster A

Relative: Higher
Actual: 1062 ft.

CA FID UST:
Facility ID: 36008747
Regulated By: UTNKA
Regulated ID: 00018328
Cortese Code: Not reported
SIC Code: Not reported
Facility Phone: Not reported
Mail To: Not reported
Mailing Address: 677 W 4 TH ST

FIRESTONE STORES (Continued) **S101591723**

Mailing Address 2: Not reported
Mailing City,St,Zip: SAN BERNARDINO 92410
Contact: Not reported
Contact Phone: Not reported
DUNs Number: Not reported
NPDES Number: Not reported
EPA ID: Not reported
Comments: Not reported
Status: Active

A2 **FIRESTONE STORES** **CA LUST** **1000222917**
677 W 4TH ST **CA SWEEPS UST** **N/A**
< 1/8 **SAN BERNARDINO, CA 92410** **CA HIST UST**
1 ft. **CA CERS**

Site 2 of 8 in cluster A

Relative: Higher
Actual: 1062 ft.

LUST:
Name: FIRESTONE STORE (BFS #180513)
Address: 677 W. 4TH ST
City,State,Zip: SAN BERNARDINO, CA 92405
Lead Agency: SANTA ANA RWQCB (REGION 8)
Case Type: LUST Cleanup Site
Geo Track: http://geotracker.waterboards.ca.gov/profile_report.asp?global_id=T0607129188
Global Id: T0607129188
Latitude: 34.1061753881801
Longitude: -117.297440493393
Status: Completed - Case Closed
Status Date: 03/20/2008
Case Worker: RS
RB Case Number: 083603975T
Local Agency: SAN BERNARDINO COUNTY
File Location: Regional Board
Local Case Number: Not reported
Potential Media Affect: Aquifer used for drinking water supply
Potential Contaminants of Concern: Gasoline
Site History: Not reported

LUST:
Global Id: T0607129188
Contact Type: Local Agency Caseworker
Contact Name: CATHERINE RICHARDS
Organization Name: SAN BERNARDINO COUNTY
Address: 620 SOUTH E STREET
City: SAN BERNARDINO
Email: crichards@sbcfire.org
Phone Number: 9093868419

Global Id: T0607129188
Contact Type: Regional Board Caseworker
Contact Name: ROSE SCOTT
Organization Name: SANTA ANA RWQCB (REGION 8)
Address: 3737 MAIN STREET, SUITE 500
City: RIVERSIDE
Email: rose.scott@waterboards.ca.gov
Phone Number: 9513206375

LUST:
Global Id: T0607129188

FIRESTONE STORES (Continued) **1000222917**

Action Type: Other
Date: 07/11/2002
Action: Leak Discovery

Global Id: T0607129188
Action Type: RESPONSE
Date: 11/14/2003
Action: Soil and Water Investigation Workplan

Global Id: T0607129188
Action Type: RESPONSE
Date: 02/28/2003
Action: Soil and Water Investigation Workplan

Global Id: T0607129188
Action Type: RESPONSE
Date: 08/15/2003
Action: Soil and Water Investigation Report

Global Id: T0607129188
Action Type: RESPONSE
Date: 11/14/2003
Action: Other Workplan

Global Id: T0607129188
Action Type: ENFORCEMENT
Date: 07/19/2005
Action: File review

Global Id: T0607129188
Action Type: ENFORCEMENT
Date: 01/08/2004
Action: Staff Letter

Global Id: T0607129188
Action Type: ENFORCEMENT
Date: 06/10/2004
Action: Staff Letter

Global Id: T0607129188
Action Type: ENFORCEMENT
Date: 07/21/2005
Action: * Verbal Communication

Global Id: T0607129188
Action Type: ENFORCEMENT
Date: 09/30/2004
Action: Meeting

Global Id: T0607129188
Action Type: ENFORCEMENT
Date: 11/03/2005
Action: * No Action

Global Id: T0607129188
Action Type: ENFORCEMENT
Date: 05/10/2006

FIRESTONE STORES (Continued) **1000222917**

Action: Site Visit / Inspection / Sampling

Global Id: T0607129188
Action Type: ENFORCEMENT
Date: 03/20/2008
Action: Closure/No Further Action Letter

Global Id: T0607129188
Action Type: ENFORCEMENT
Date: 08/16/2007
Action: Staff Letter

Global Id: T0607129188
Action Type: ENFORCEMENT
Date: 11/23/2004
Action: Staff Letter

Global Id: T0607129188
Action Type: ENFORCEMENT
Date: 07/11/2006
Action: Site Visit / Inspection / Sampling

Global Id: T0607129188
Action Type: ENFORCEMENT
Date: 10/16/2003
Action: * Verbal Communication

Global Id: T0607129188
Action Type: ENFORCEMENT
Date: 10/29/2003
Action: * Verbal Communication

Global Id: T0607129188
Action Type: Other
Date: 02/28/2003
Action: Leak Reported

Global Id: T0607129188
Action Type: RESPONSE
Date: 10/28/2004
Action: CAP/RAP - Final Remediation / Design Plan

Global Id: T0607129188
Action Type: RESPONSE
Date: 09/10/2004
Action: Soil and Water Investigation Report

Global Id: T0607129188
Action Type: REMEDIATION
Date: 09/30/2002
Action: Soil Vapor Extraction (SVE)

Global Id: T0607129188
Action Type: ENFORCEMENT
Date: 06/12/2003
Action: File review

FIRESTONE STORES (Continued) **1000222917**

Global Id: T0607129188
Action Type: ENFORCEMENT
Date: 06/17/2003
Action: Staff Letter

Global Id: T0607129188
Action Type: ENFORCEMENT
Date: 02/28/2003
Action: * No Action

Global Id: T0607129188
Action Type: ENFORCEMENT
Date: 09/16/2003
Action: Staff Letter

Global Id: T0607129188
Action Type: Other
Date: 07/11/2002
Action: Leak Began

Global Id: T0607129188
Action Type: RESPONSE
Date: 04/29/2005
Action: Remedial Progress Report

Global Id: T0607129188
Action Type: RESPONSE
Date: 09/30/2006
Action: Unknown

Global Id: T0607129188
Action Type: RESPONSE
Date: 08/11/2006
Action: Other Report / Document

Global Id: T0607129188
Action Type: RESPONSE
Date: 10/31/2005
Action: Remedial Progress Report

Global Id: T0607129188
Action Type: Other
Date: 07/11/2002
Action: Leak Stopped

Global Id: T0607129188
Action Type: RESPONSE
Date: 03/16/2004
Action: Soil and Water Investigation Report

Global Id: T0607129188
Action Type: RESPONSE
Date: 07/30/2005
Action: Remedial Progress Report

LUST:
Global Id: T0607129188

FIRESTONE STORES (Continued) **1000222917**

Status: Open - Case Begin Date
Status Date: 07/11/2002

Global Id: T0607129188
Status: Open - Site Assessment
Status Date: 02/28/2003

Global Id: T0607129188
Status: Open - Site Assessment
Status Date: 11/10/2003

Global Id: T0607129188
Status: Open - Remediation
Status Date: 10/26/2004

Global Id: T0607129188
Status: Open - Remediation
Status Date: 04/29/2005

Global Id: T0607129188
Status: Open - Remediation
Status Date: 07/18/2005

Global Id: T0607129188
Status: Open - Remediation
Status Date: 10/31/2005

Global Id: T0607129188
Status: Open - Verification Monitoring
Status Date: 03/31/2006

Global Id: T0607129188
Status: Completed - Case Closed
Status Date: 03/20/2008

SWEEPS UST:
Name: FIRESTONE STORES
Address: 677 W 4TH ST
City: SAN BERNARDINO
Status: Active
Comp Number: 18328
Number: 9
Board Of Equalization: 44-020675
Referral Date: 07-28-92
Action Date: 07-28-92
Created Date: 02-29-88
Owner Tank Id: 1
SWRCB Tank Id: 36-000-018328-000001
Tank Status: A
Capacity: 500
Active Date: 08-23-88
Tank Use: M.V. FUEL
STG: P
Content: REG UNLEADED
Number Of Tanks: 1

FIRESTONE STORES (Continued) **1000222917**

HIST UST:

Name:	FIRESTONE STORES 27EM
Address:	677 W 4TH ST
City,State,Zip:	SAN BERNARDINO, CA 92410
File Number:	00029E99
URL:	http://geotracker.waterboards.ca.gov/ustpdfs/pdf/00029E99.pdf
Region:	STATE
Facility ID:	00000018328
Facility Type:	Gas Station
Other Type:	Not reported
Contact Name:	MR. MIKE KURCZ
Telephone:	7143813404
Owner Name:	FIRESTONE TIRE & RUBBER CO
Owner Address:	1200 FIRESTONE PARKWAY
Owner City,St,Zip:	AKRON, OH 44317
Total Tanks:	0004
Tank Num:	001
Container Num:	1
Year Installed:	Not reported
Tank Capacity:	00000000
Tank Used for:	PRODUCT
Type of Fuel:	UNLEADED
Container Construction Thickness:	Not reported
Leak Detection:	None
Tank Num:	002
Container Num:	2
Year Installed:	Not reported
Tank Capacity:	00000000
Tank Used for:	PRODUCT
Type of Fuel:	REGULAR
Container Construction Thickness:	Not reported
Leak Detection:	None
Tank Num:	003
Container Num:	3
Year Installed:	Not reported
Tank Capacity:	00000000
Tank Used for:	PRODUCT
Type of Fuel:	PREMIUM
Container Construction Thickness:	Not reported
Leak Detection:	None
Tank Num:	004
Container Num:	4
Year Installed:	Not reported
Tank Capacity:	00000000
Tank Used for:	WASTE
Type of Fuel:	WASTE OIL
Container Construction Thickness:	Not reported
Leak Detection:	None

Click here for Geo Tracker PDF:

CERS:

FIRESTONE STORES (Continued) **1000222917**

Name: FIRESTONE STORE (BFS #180513)
Address: 677 W. 4TH ST
City,State,Zip: SAN BERNARDINO, CA 92405
Site ID: 243984
CERS ID: T0607129188
CERS Description: Leaking Underground Storage Tank Cleanup Site

Affiliation:
Affiliation Type Desc: Regional Board Caseworker
Entity Name: ROSE SCOTT - SANTA ANA RWQCB (REGION 8)
Entity Title: Not reported
Affiliation Address: 3737 MAIN STREET, SUITE 500
Affiliation City: RIVERSIDE
Affiliation State: CA
Affiliation Country: Not reported
Affiliation Zip: Not reported
Affiliation Phone: 9513206375,

Affiliation Type Desc: Local Agency Caseworker
Entity Name: CATHERINE RICHARDS - SAN BERNARDINO COUNTY
Entity Title: Not reported
Affiliation Address: 620 SOUTH E STREET
Affiliation City: SAN BERNARDINO
Affiliation State: CA
Affiliation Country: Not reported
Affiliation Zip: Not reported
Affiliation Phone: 9093868419,

B3 **AUTO EXPRESS 2200** **RCRA-SQG** **1004676798**
144 CENTRAL CITY MALL **FINDS** **CAR000089599**
< 1/8 **SAN BERNARDINO, CA 92401** **ECHO**
1 ft.

Site 1 of 2 in cluster B

Relative: Higher
Actual: 1056 ft.

RCRA-SQG:
Date Form Received by Agency: 20010105
Handler Name: AUTO EXPRESS 2200
Handler Address: 144 CENTRAL CITY MALL
Handler City,State,Zip: SAN BERNARDINO, CA 92401-1592
EPA ID: CAR000089599
Contact Name: DALE LEE
Contact Address: 144 CENTRAL CITY MALL
Contact City,State,Zip: SAN BERNARDINO, CA 92401-1592
Contact Telephone: 909-884-9231
Contact Fax: Not reported
Contact Email: Not reported
Contact Title: Not reported
EPA Region: 09
Land Type: Private
Federal Waste Generator Description: Small Quantity Generator
Non-Notifier: Not reported
Biennial Report Cycle: Not reported
Accessibility: Not reported
Active Site Indicator: Handler Activities
State District Owner: Not reported
State District: Not reported
Mailing Address: 144 CENTRAL CITY MALL

AUTO EXPRESS 2200 (Continued) **1004676798**

Mailing City,State,Zip:	SAN BERNARDINO, CA 92401-1592
Owner Name:	MONTGOMERY WARDS
Owner Type:	Private
Operator Name:	Not reported
Operator Type:	Not reported
Short-Term Generator Activity:	No
Importer Activity:	No
Mixed Waste Generator:	No
Transporter Activity:	No
Transfer Facility Activity:	No
Recycler Activity with Storage:	No
Small Quantity On-Site Burner Exemption:	No
Smelting Melting and Refining Furnace Exemption:	No
Underground Injection Control:	No
Off-Site Waste Receipt:	No
Universal Waste Indicator:	No
Universal Waste Destination Facility:	No
Federal Universal Waste:	No
Active Site Fed-Reg Treatment Storage and Disposal Facility:	Not reported
Active Site Converter Treatment storage and Disposal Facility:	Not reported
Active Site State-Reg Treatment Storage and Disposal Facility:	Not reported
Active Site State-Reg Handler:	---
Federal Facility Indicator:	Not reported
Hazardous Secondary Material Indicator:	NN
Sub-Part K Indicator:	Not reported
Commercial TSD Indicator:	No
Treatment Storage and Disposal Type:	Not reported
2018 GPRA Permit Baseline:	Not on the Baseline
2018 GPRA Renewals Baseline:	Not on the Baseline
Permit Renewals Workload Universe:	Not reported
Permit Workload Universe:	Not reported
Permit Progress Universe:	Not reported
Post-Closure Workload Universe:	Not reported
Closure Workload Universe:	Not reported
202 GPRA Corrective Action Baseline:	No
Corrective Action Workload Universe:	No
Subject to Corrective Action Universe:	No
Non-TSDFs Where RCRA CA has Been Imposed Universe:	No
TSDFs Potentially Subject to CA Under 3004 (u)/(v) Universe:	No
TSDFs Only Subject to CA under Discretionary Auth Universe:	No
Corrective Action Priority Ranking:	No NCAPS ranking
Environmental Control Indicator:	No
Institutional Control Indicator:	No
Human Exposure Controls Indicator:	N/A
Groundwater Controls Indicator:	N/A
Operating TSDF Universe:	Not reported
Full Enforcement Universe:	Not reported
Significant Non-Complier Universe:	No
Unaddressed Significant Non-Complier Universe:	No
Addressed Significant Non-Complier Universe:	No
Significant Non-Complier With a Compliance Schedule Universe:	No
Financial Assurance Required:	Not reported
Handler Date of Last Change:	20021007
Recognized Trader-Importer:	No
Recognized Trader-Exporter:	No
Importer of Spent Lead Acid Batteries:	No
Exporter of Spent Lead Acid Batteries:	No

AUTO EXPRESS 2200 (Continued) **1004676798**

Recycler Activity Without Storage: Not reported
Manifest Broker: Not reported
Sub-Part P Indicator: No

Hazardous Waste Summary:
Waste Code: D000
Waste Description: Not Defined

Waste Code: D039
Waste Description: TETRACHLOROETHYLENE

Handler - Owner Operator:
Owner/Operator Indicator: Owner
Owner/Operator Name: MONTGOMERY WARDS
Legal Status: Private
Date Became Current: Not reported
Date Ended Current: Not reported
Owner/Operator Address: 144 CENTRAL CITY MALL
Owner/Operator City,State,Zip: SAN BERNARDINO, CA 92401-1592
Owner/Operator Telephone: 909-884-9231
Owner/Operator Telephone Ext: Not reported
Owner/Operator Fax: Not reported
Owner/Operator Email: Not reported

Historic Generators:
Receive Date: 20010105
Handler Name: AUTO EXPRESS 2200
Federal Waste Generator Description: Small Quantity Generator
State District Owner: Not reported
Large Quantity Handler of Universal Waste: No
Recognized Trader Importer: No
Recognized Trader Exporter: No
Spent Lead Acid Battery Importer: No
Spent Lead Acid Battery Exporter: No
Current Record: Yes
Non Storage Recycler Activity: Not reported
Electronic Manifest Broker: Not reported

List of NAICS Codes and Descriptions:
NAICS Codes: No NAICS Codes Found

Facility Has Received Notices of Violations:
Violations: No Violations Found

Evaluation Action Summary:
Evaluations: No Evaluations Found

FINDS:
Registry ID: 110012266564

Click Here:

AUTO EXPRESS 2200 (Continued) **1004676798**

Environmental Interest/Information System:
RCRAInfo is a national information system that supports the Resource Conservation and Recovery Act (RCRA) program through the tracking of events and activities related to facilities that generate, transport, and treat, store, or dispose of hazardous waste. RCRAInfo allows RCRA program staff to track the notification, permit, compliance, and corrective action activities required under RCRA.

Click this hyperlink while viewing on your computer to access additional FINDS: detail in the EDR Site Report.

ECHO:

Envid:	1004676798
Registry ID:	110012266564
DFR URL:	http://echo.epa.gov/detailed-facility-report?fid=110012266564
Name:	AUTO EXPRESS 2200
Address:	144 CENTRAL CITY MALL
City,State,Zip:	SAN BERNARDINO, CA 92401

---

4 **SAN BERNARDINO** **CA LUST** **U001575913**
144 CENTRAL CITY MALL **CA HIST UST** **N/A**
< 1/8 **SAN BERNARDINO, CA 92401** **CA Cortese**
1 ft. **CA CERS**

Relative: Higher
Actual: 1063 ft.

LUST:

Name:	FORMER MONTGOMERY WARDS SERVICE CENTER AT CAROUSEL MALL SHOPPING CENTE
Address:	144 CENTRAL CITY MALL
City,State,Zip:	SAN BERNARDINO, CA 92401
Lead Agency:	SANTA ANA RWQCB (REGION 8)
Case Type:	LUST Cleanup Site
Geo Track:	http://geotracker.waterboards.ca.gov/profile_report.asp?global_id=T10000001491
Global Id:	T10000001491
Latitude:	34.1057955853303
Longitude:	-117.299371491662
Status:	Open - Site Assessment
Status Date:	12/12/2018
Case Worker:	KJW
RB Case Number:	T10000001491
Local Agency:	SAN BERNARDINO COUNTY
File Location:	Local Agency
Local Case Number:	2009008
Potential Media Affect:	Soil
Potential Contaminants of Concern:	Gasoline
Site History:	A workplan for supplemental site investigation and a soil vapor extraction pilot test was approved on February 22, 2010. A new assessment and feasibility test workplan was submitted on 12/12/2018.

LUST:

Global Id:	T10000001491
Contact Type:	Regional Board Caseworker
Contact Name:	KYLE WRIGHT
Organization Name:	SANTA ANA RWQCB (REGION 8)
Address:	3737 Main Street, Ste. 500
City:	RIVERSIDE
Email:	kyle.wright@waterboards.ca.gov
Phone Number:	9513206370

SAN BERNARDINO (Continued) **U001575913**

LUST:

Global Id: T10000001491
Action Type: ENFORCEMENT
Date: 11/23/2010
Action: Referral to Regional Board

Global Id: T10000001491
Action Type: ENFORCEMENT
Date: 12/30/2010
Action: Staff Letter

Global Id: T10000001491
Action Type: ENFORCEMENT
Date: 06/25/2014
Action: Email Correspondence

Global Id: T10000001491
Action Type: ENFORCEMENT
Date: 10/01/2018
Action: 13267 Requirement

Global Id: T10000001491
Action Type: Other
Date: 07/10/2009
Action: Leak Reported

Global Id: T10000001491
Action Type: ENFORCEMENT
Date: 02/22/2010
Action: Technical Correspondence / Assistance / Other

Global Id: T10000001491
Action Type: ENFORCEMENT
Date: 04/19/2013
Action: File review

Global Id: T10000001491
Action Type: ENFORCEMENT
Date: 04/24/2018
Action: Meeting

Global Id: T10000001491
Action Type: RESPONSE
Date: 10/30/2018
Action: Monitoring Report - Quarterly - Regulator Responded

Global Id: T10000001491
Action Type: RESPONSE
Date: 10/12/2018
Action: Soil and Water Investigation Workplan - Regulator Responded

Global Id: T10000001491
Action Type: RESPONSE
Date: 05/01/2020
Action: Soil and Water Investigation Report - Regulator Responded

Global Id: T10000001491

SAN BERNARDINO (Continued) **U001575913**

Action Type: RESPONSE
Date: 02/25/2021
Action: Conceptual Site Model - Regulator Responded

Global Id: T10000001491
Action Type: ENFORCEMENT
Date: 11/23/2010
Action: Referral to Regional Board

Global Id: T10000001491
Action Type: ENFORCEMENT
Date: 02/18/2011
Action: Technical Correspondence / Assistance / Other

Global Id: T10000001491
Action Type: ENFORCEMENT
Date: 01/05/2012
Action: Technical Correspondence / Assistance / Other

Global Id: T10000001491
Action Type: ENFORCEMENT
Date: 07/08/2015
Action: File review

Global Id: T10000001491
Action Type: ENFORCEMENT
Date: 02/17/2016
Action: Technical Correspondence / Assistance / Other

Global Id: T10000001491
Action Type: ENFORCEMENT
Date: 03/10/2021
Action: Staff Letter

Global Id: T10000001491
Action Type: RESPONSE
Date: 10/10/2018
Action: Site Assessment Report

Global Id: T10000001491
Action Type: RESPONSE
Date: 05/08/2021
Action: Site Assessment Report

Global Id: T10000001491
Action Type: RESPONSE
Date: 05/08/2021
Action: CAP/RAP - Feasibility Study Report

Global Id: T10000001491
Action Type: ENFORCEMENT
Date: 08/06/2010
Action: Staff Letter

Global Id: T10000001491
Action Type: ENFORCEMENT
Date: 12/09/2013

SAN BERNARDINO (Continued) **U001575913**

Action: File review

Global Id: T10000001491
Action Type: ENFORCEMENT
Date: 12/29/2014
Action: File review

Global Id: T10000001491
Action Type: ENFORCEMENT
Date: 10/10/2018
Action: Meeting

Global Id: T10000001491
Action Type: ENFORCEMENT
Date: 03/22/2018
Action: Technical Correspondence / Assistance / Other

Global Id: T10000001491
Action Type: ENFORCEMENT
Date: 10/16/2018
Action: Staff Letter

Global Id: T10000001491
Action Type: ENFORCEMENT
Date: 01/11/2011
Action: Technical Correspondence / Assistance / Other

Global Id: T10000001491
Action Type: ENFORCEMENT
Date: 03/16/2011
Action: Staff Letter

Global Id: T10000001491
Action Type: ENFORCEMENT
Date: 08/10/2010
Action: Staff Letter

Global Id: T10000001491
Action Type: ENFORCEMENT
Date: 02/02/2011
Action: Technical Correspondence / Assistance / Other

Global Id: T10000001491
Action Type: ENFORCEMENT
Date: 10/09/2012
Action: File review

Global Id: T10000001491
Action Type: ENFORCEMENT
Date: 01/06/2017
Action: File review

Global Id: T10000001491
Action Type: ENFORCEMENT
Date: 05/09/2018
Action: Email Correspondence

SAN BERNARDINO (Continued) **U001575913**

Global Id: T10000001491
Action Type: ENFORCEMENT
Date: 12/27/2018
Action: File review

Global Id: T10000001491
Action Type: ENFORCEMENT
Date: 07/18/2018
Action: Meeting

Global Id: T10000001491
Action Type: RESPONSE
Date: 10/10/2018
Action: Other Report / Document

Global Id: T10000001491
Action Type: ENFORCEMENT
Date: 08/07/2009
Action: Staff Letter

LUST:
Global Id: T10000001491
Status: Open - Case Begin Date
Status Date: 07/10/2009

Global Id: T10000001491
Status: Open - Site Assessment
Status Date: 08/20/2009

Global Id: T10000001491
Status: Open - Inactive
Status Date: 02/17/2016

Global Id: T10000001491
Status: Open - Site Assessment
Status Date: 12/12/2018

HIST UST:
Name: SAN BERNARDINO
Address: 144 CENTRAL CITY MALL
City,State,Zip: SAN BERNARDINO, CA 92401
File Number: 0002A2DB
URL: http://geotracker.waterboards.ca.gov/ustpdfs/pdf/0002A2DB.pdf
Region: STATE
Facility ID: 00000021179
Facility Type: Other
Other Type: RETAIL DEPT. STORE
Contact Name: FRED VISSCHER
Telephone: 7148849231
Owner Name: MONTGOMERY WARD
Owner Address: ONE MONTGOMERY WARD PLAZA
Owner City,St,Zip: CHICAGO, IL 60671
Total Tanks: 0004

Tank Num: 001

SAN BERNARDINO (Continued) **U001575913**

Container Num:	2220
Year Installed:	1972
Tank Capacity:	00000000
Tank Used for:	WASTE
Type of Fuel:	WASTE OIL
Container Construction Thickness:	Not reported
Leak Detection:	Visual

Tank Num:	002
Container Num:	3-2220P
Year Installed:	1972
Tank Capacity:	00010000
Tank Used for:	PRODUCT
Type of Fuel:	PREMIUM
Container Construction Thickness:	Not reported
Leak Detection:	Visual, Stock Inventor

Tank Num:	003
Container Num:	2-2220UL
Year Installed:	1972
Tank Capacity:	00010000
Tank Used for:	PRODUCT
Type of Fuel:	UNLEADED
Container Construction Thickness:	Not reported
Leak Detection:	Visual, Stock Inventor

Tank Num:	004
Container Num:	1-2220R
Year Installed:	1972
Tank Capacity:	00010000
Tank Used for:	PRODUCT
Type of Fuel:	REGULAR
Container Construction Thickness:	Not reported
Leak Detection:	Visual, Stock Inventor

Click here for Geo Tracker PDF:

CORTESE:

Name:	FORMER MONTGOMERY WARDS SERVICE CENTER AT CAROUSEL MALL SHOPPING CENTE
Address:	144 CENTRAL CITY MALL
City,State,Zip:	SAN BERNARDINO, CA 92401
Region:	CORTESE
Envirostor Id:	Not reported
Global ID:	T10000001491
Site/Facility Type:	LUST CLEANUP SITE
Cleanup Status:	OPEN - SITE ASSESSMENT
Status Date:	Not reported
Site Code:	Not reported
Latitude:	Not reported
Longitude:	Not reported
Owner:	Not reported
Enf Type:	Not reported
Swat R:	Not reported
Flag:	active
Order No:	Not reported
Waste Discharge System No:	Not reported
Effective Date:	Not reported

SAN BERNARDINO (Continued) **U001575913**

Region 2:	Not reported
WID Id:	Not reported
Solid Waste Id No:	Not reported
Waste Management Uit Name:	Not reported
File Name:	Active Open

CERS:

Name:	FORMER MONTGOMERY WARDS SERVICE CENTER AT CAROUSEL MALL SHOPPING CENTER
Address:	144 CENTRAL CITY MALL
City,State,Zip:	SAN BERNARDINO, CA 92401
Site ID:	195493
CERS ID:	T10000001491
CERS Description:	Leaking Underground Storage Tank Cleanup Site

Affiliation:

Affiliation Type Desc:	Regional Board Caseworker
Entity Name:	ROSE SCOTT - SANTA ANA RWQCB (REGION 8)
Entity Title:	Not reported
Affiliation Address:	3737 MAIN STREET, SUITE 500
Affiliation City:	RIVERSIDE
Affiliation State:	CA
Affiliation Country:	Not reported
Affiliation Zip:	Not reported
Affiliation Phone:	9513206375,

A5 **FIRESTONE STORE (BFS #180513)** **CA LUST** **S105960665**
677 W. 4TH ST **CA Cortese** **N/A**
< 1/8 **SAN BERNARDINO, CA 92405**
1 ft.

Site 3 of 8 in cluster A

Relative: Higher
Actual: 1062 ft.

LUST REG 8:

Name:	FIRESTONE STORE (BFS #180513)
Address:	677 W. 4TH ST
City:	SAN BERNARDINO
Region:	8
County:	San Bernardino
Regional Board:	Santa Ana Region
Facility Status:	Remediation Plan
Case Number:	083603975T
Local Case Num:	Not reported
Case Type:	Aquifer affected
Substance:	Gasoline
Qty Leaked:	Not reported
Abate Method:	Not reported
Cross Street:	G ST
Enf Type:	SEL
Funding:	Not reported
How Discovered:	PST
How Stopped:	Close Tank
Leak Cause:	UNK
Leak Source:	UNK
Global ID:	T0607129188
How Stopped Date:	7/11/2002
Enter Date:	Not reported
Date Confirmation of Leak Began:	2/28/2003

FIRESTONE STORE (BFS #180513) (Continued) **S105960665**

Date Preliminary Assessment Began:	Not reported
Discover Date:	7/11/2002
Enforcement Date:	Not reported
Close Date:	Not reported
Date Prelim Assessment Workplan Submitted:	2/28/2003
Date Pollution Characterization Began:	11/10/2003
Date Remediation Plan Submitted:	10/26/2004
Date Remedial Action Underway:	Not reported
Date Post Remedial Action Monitoring:	Not reported
Enter Date:	Not reported
GW Qualifies:	Not reported
Soil Qualifies:	<
Operator:	Not reported
Facility Contact:	Not reported
Interim:	Not reported
Oversite Program:	LUST
Latitude:	0
Longitude:	0
MTBE Date:	Not reported
Max MTBE GW:	Not reported
MTBE Concentration:	1
Max MTBE Soil:	1
MTBE Fuel:	1
MTBE Tested:	MTBE Detected. Site tested for MTBE & MTBE detected
MTBE Class:	*
Staff:	RS
Staff Initials:	CR2
Lead Agency:	Regional Board
Local Agency:	36000L
Hydr Basin #:	Not reported
Beneficial:	AGR, PROC, IND, MUN
Priority:	Not reported
Cleanup Fund Id:	Not reported
Work Suspended:	Not reported

Summary: Not reported

CORTESE:

Name:	FIRESTONE STORE (BFS #180513)
Address:	677 W. 4TH ST
City,State,Zip:	SAN BERNARDINO, CA 92405
Region:	CORTESE
Envirostor Id:	Not reported
Global ID:	T0607129188
Site/Facility Type:	LUST CLEANUP SITE
Cleanup Status:	COMPLETED - CASE CLOSED
Status Date:	Not reported
Site Code:	Not reported
Latitude:	Not reported
Longitude:	Not reported
Owner:	Not reported
Enf Type:	Not reported
Swat R:	Not reported
Flag:	active
Order No:	Not reported
Waste Discharge System No:	Not reported
Effective Date:	Not reported
Region 2:	Not reported

FIRESTONE STORE (BFS #180513) (Continued) **S105960665**

WID Id:	Not reported
Solid Waste Id No:	Not reported
Waste Management Uit Name:	Not reported
File Name:	Active Open

B6 **MONTGOMERY WARD** **CA SWEEPS UST** **S101590979**
144 CENTRAL CITY MALL **CA FID UST** **N/A**
< 1/8 **SAN BERNARDINO, CA 92401** **CA EMI**
1 ft. **CA HWTS**

Site 2 of 2 in cluster B

Relative:
Higher

Actual:
1056 ft.

SWEEPS UST:

Name:	MONTGOMERY WARD
Address:	144 CENTRAL CITY MALL
City:	SAN BERNARDINO
Status:	Active
Comp Number:	21179
Number:	9
Board Of Equalization:	44-020740
Referral Date:	09-11-91
Action Date:	09-11-91
Created Date:	02-29-88
Owner Tank Id:	2220
SWRCB Tank Id:	36-000-021179-000001
Tank Status:	A
Capacity:	550
Active Date:	08-22-88
Tank Use:	OIL
STG:	W
Content:	WASTE OIL
Number Of Tanks:	1

CA FID UST:

Facility ID:	36000442
Regulated By:	UTNKA
Regulated ID:	00021179
Cortese Code:	Not reported
SIC Code:	Not reported
Facility Phone:	Not reported
Mail To:	Not reported
Mailing Address:	144 CENTRAL CITY MALL
Mailing Address 2:	Not reported
Mailing City,St,Zip:	SAN BERNARDINO 92401
Contact:	Not reported
Contact Phone:	Not reported
DUNs Number:	Not reported
NPDES Number:	Not reported
EPA ID:	Not reported
Comments:	Not reported
Status:	Active

EMI:

Name:	MONTGOMERY WARDS
Address:	144 CENTRAL CITY MALL
City,State,Zip:	SAN BERNARDINO, CA 92401
Year:	1990
County Code:	36

MONTGOMERY WARD (Continued) **S101590979**

Air Basin:	SC
Facility ID:	65563
Air District Name:	SC
SIC Code:	5651
Air District Name:	SOUTH COAST AQMD
Community Health Air Pollution Info System:	Not reported
Consolidated Emission Reporting Rule:	Not reported
Total Organic Hydrocarbon Gases Tons/Yr:	0
Reactive Organic Gases Tons/Yr:	0
Carbon Monoxide Emissions Tons/Yr:	0
NOX - Oxides of Nitrogen Tons/Yr:	0
SOX - Oxides of Sulphur Tons/Yr:	0
Particulate Matter Tons/Yr:	0
Part. Matter 10 Micrometers and Smllr Tons/Yr:	0

HWTS:

Name:	MONTGOMERY WARD
Address:	144 CENTRAL CITY MALL
Address 2:	Not reported
City,State,Zip:	SAN BERNARDINO, CA 924010000
EPA ID:	CAL000023322
Inactive Date:	06/30/1997
Create Date:	11/14/1989
Last Act Date:	01/23/1998
Mailing Name:	PAYROLL TAX 8-3
Mailing Address:	844 N LARRABEE ST
Mailing Address 2:	Not reported
Mailing City,State,Zip:	CHICAGO, IL 606100000
Owner Name:	MONTGOMERY WARDS
Owner Address:	844 N LARRABEE ST
Owner Address 2:	Not reported
Owner City,State,Zip:	CHICAGO, IL 606100000
Contact Name:	GEORGE MADRIGAL
Contact Address:	844 N LARRABEE ST__CANX V97 NS
Contact Address 2:	Not reported
City,State,Zip:	CHICAGO, IL 606100000

C7 **DREBLOW A H AUTO REPR** **EDR Hist Auto** **1014185039**
228 E NORTH **N/A**
< 1/8 **SAN BERNARDINO, CA**
1 ft.

Site 1 of 5 in cluster C

Relative: EDR Hist Auto
Lower

Actual:
1042 ft.

Year:	Name:	Type:
1926	DREBLOW A H AUTO REPR	AUTOMOBILE REPAIRING

D8 SSE < 1/8 0.002 mi. 9 ft. | **INMAN BROS AUTO** | **EDR Hist Auto** | **1014185967**
564 2ND ST | **N/A**
SAN BERNARDINO, CA

Site 1 of 15 in cluster D

Relative: Lower
Actual: 1043 ft.

EDR Hist Auto

Year:	Name:	Type:
1949	INMAN BROS AUTO	AUTOMOBILE REPAIRING

D9 SSE < 1/8 0.005 mi. 26 ft. | **ONE HOUR PHOTOLAND** | **CA San Bern. Co. Permit** | **S106446758**
256 CAROUSEL MALL B | **N/A**
SAN BERNARDINO, CA 92401

Site 2 of 15 in cluster D

Relative: Lower
Actual: 1045 ft.

San Bern. Co. Permit:

Name:	ONE HOUR PHOTOLAND
Address:	256 CAROUSEL MALL B
City,State,Zip:	SAN BERNARDINO, CA 92401
Region:	SAN BERNARDINO
Facility ID:	FA0005069
Owner:	CHO, SCOTT ILSON
Permit Number:	PT0007845
Permit Category:	CONDITIONALLY EXEMPT SMALL QUANTITY GENERATOR
Facility Status:	INACTIVE
Expiration Date:	05/31/2007

Name:	ONE HOUR PHOTOLAND
Address:	256 CAROUSEL MALL B
City,State,Zip:	SAN BERNARDINO, CA 92401
Region:	SAN BERNARDINO
Facility ID:	FA0005069
Owner:	CHO, SCOTT ILSON
Permit Number:	PT0007846
Permit Category:	SPECIAL GENERATOR
Facility Status:	INACTIVE
Expiration Date:	05/31/2006

E10 North < 1/8 0.005 mi. 26 ft. | **SHERREL H C GAS STA** | **EDR Hist Auto** | **1014168603**
599 4TH ST | **N/A**
SAN BERNARDINO, CA

Site 1 of 2 in cluster E

Relative: Higher
Actual: 1060 ft.

EDR Hist Auto

Year:	Name:	Type:
1942	SHERREL H C GAS STA	GASOLINE AND OIL SERVICE STATIONS

F11
NNE
< 1/8
0.005 mi.
27 ft.

BROWN H F AUTOS — **EDR Hist Auto** — **1014193797**
571 4TH ST — **N/A**
SAN BERNARDINO, CA

Site 1 of 3 in cluster F

Relative:
Higher

EDR Hist Auto

Actual:
1057 ft.

Year:	Name:	Type:
1936	BROWN H F AUTOS	AUTOMOBILE REPAIRING
1942	BROWN H F AUTOS	AUTOMOBILE REPAIRING

C12
ESE
< 1/8
0.007 mi.
37 ft.

DRAPER GARAGE — **EDR Hist Auto** — **1014180051**
242 E — **N/A**
SAN BERNARDINO, CA

Site 2 of 5 in cluster C

Relative:
Lower

EDR Hist Auto

Actual:
1044 ft.

Year:	Name:	Type:
1930	DRAPER GARAGE	AUTOMOBILE GARAGES
1930	DRAPER GARAGE	AUTOMOBILE REPAIRING
1936	CARR F A GARAGE	AUTOMOBILE GARAGES

A13
NW
< 1/8
0.008 mi.
40 ft.

S B MOTOR CAR CO — **EDR Hist Auto** — **1014196745**
713 3RD — **N/A**
SAN BERNARDINO, CA

Site 4 of 8 in cluster A

Relative:
Higher

EDR Hist Auto

Actual:
1064 ft.

Year:	Name:	Type:
1922	S B MOTOR CAR CO	AUTOMOBILE GARAGES
1922	S B MOTOR CAR CO	AUTOMOBILE SERVICE STATIONS
1922	S B MOTOR CAR CO	AUTOMOBILE REPAIRING

A14
NW
< 1/8
0.010 mi.
54 ft.

KARR D F DO CLNR — **EDR Hist Cleaner** — **1014154124**
703 3RD ST — **N/A**
SAN BERNARDINO, CA

Site 5 of 8 in cluster A

Relative:
Higher

EDR Hist Cleaner

Actual:
1063 ft.

Year:	Name:	Type:
1942	KARR D F DO CLNR	CLOTHES PRESSERS AND CLEANERS

A15
NW
< 1/8
0.011 mi.
56 ft.

BUSTER E D AUTO — **EDR Hist Auto** — **1014170362**
701 3RD ST — **N/A**
SAN BERNARDINO, CA

Site 6 of 8 in cluster A

Relative:
Higher

Actual:
1063 ft.

EDR Hist Auto

Year:	Name:	Type:
1936	HARRISON & KELTY	GASOLINE AND OIL SERVICE STATIONS
1942	BUSTER E D AUTO	AUTOMOBILE REPAIRING
1942	HARRISON & KELTY	GASOLINE AND OIL SERVICE STATIONS
1949	OLINE SANTA GAS	GASOLINE STATIONS
1949	OLE NICK THE GAS	GASOLINE STATIONS

A16
NW
< 1/8
0.011 mi.
56 ft.

STUMP CHESTER AUTO REPR — **EDR Hist Auto** — **1014166926**
701 3RD — **N/A**
SAN BERNARDINO, CA

Site 7 of 8 in cluster A

Relative:
Higher

Actual:
1063 ft.

EDR Hist Auto

Year:	Name:	Type:
1922	HARRISON & KELTY AUTO	AUTOMOBILE SERVICE STATIONS
1922	STUMP CHESTER AUTO REPR	AUTOMOBILE REPAIRING
1926	HARRISON & KELTY GAS STA	AUTOMOBILE REPAIRING AND SERVICE STATIONS
1926	STUMPH CHESTER AUTO REPR	AUTOMOBILE REPAIRING
1930	STUMPH C W AUTO REPR	AUTOMOBILE REPAIRING
1930	HARRISON & KELTY GAS STA	GASOLINE AND OIL SERVICE STATIONS

C17
SE
< 1/8
0.011 mi.
60 ft.

ROSE JOS GAS STA — **EDR Hist Auto** — **1014168430**
200 E — **N/A**
SAN BERNARDINO, CA

Site 3 of 5 in cluster C

Relative:
Lower

Actual:
1039 ft.

EDR Hist Auto

Year:	Name:	Type:
1936	SHELL OIL CO	GASOLINE AND OIL SERVICE STATIONS
1942	ROSE JOS GAS STA	GASOLINE AND OIL SERVICE STATIONS

F18
NNE
< 1/8
0.016 mi.
85 ft.

JORDAN BRUCE AUTOS — **EDR Hist Auto** — **1014181442**
598 4TH ST — **N/A**
SAN BERNARDINO, CA

Site 2 of 3 in cluster F

Relative:
Higher

Actual:
1058 ft.

EDR Hist Auto

Year:	Name:	Type:
1942	JORDAN BRUCE AUTOS	AUTOMOBILE REPAIRING
1949	JORDAN BRUCE AUTOS	AUTOMOBILE REPAIRING
1949	JORDAN BRUCE AUTOS	AUTOMOBILE LUBRICATION

G19 NE < 1/8 0.016 mi. 87 ft. — **SPENCE HARVEY DO**, **556 4TH ST**, **SAN BERNARDINO, CA** — **EDR Hist Cleaner** — **1014146024** / **N/A**

Site 1 of 4 in cluster G

Relative: Higher
Actual: 1055 ft.

EDR Hist Cleaner

Year:	Name:	Type:
1936	SPENCE HARVEY	CLOTHES PRESSERS AND CLEANERS
1942	SPENCE HARVEY DO	CLOTHES PRESSERS AND CLEANERS

H20 SW < 1/8 0.017 mi. 92 ft. — **ARCO #6227**, **702**, **SAN BERNARDINO, CA 92415** — **CA LUST**, **CA HIST CORTESE** — **S104747656** / **N/A**

Site 1 of 13 in cluster H

Relative: Lower
Actual: 1050 ft.

LUST REG 8:

Name:	ARCO #6227
Address:	702 2ND ST
City:	SAN BERNARDINO
Region:	8
County:	San Bernardino
Regional Board:	Santa Ana Region
Facility Status:	Remedial action (cleanup) Underway
Case Number:	083601340T
Local Case Num:	90014
Case Type:	Aquifer affected
Substance:	Gasoline
Qty Leaked:	Not reported
Abate Method:	Excavate and Dispose - remove contaminated soil and dispose in approved site
Cross Street:	G STREET
Enf Type:	FREV
Funding:	Not reported
How Discovered:	Subsurface Monitoring
How Stopped:	Not reported
Leak Cause:	UNK
Leak Source:	UNK
Global ID:	T0607100158
How Stopped Date:	Not reported
Enter Date:	11/2/1989
Date Confirmation of Leak Began:	Not reported
Date Preliminary Assessment Began:	11/7/1989
Discover Date:	10/6/1989
Enforcement Date:	1/1/1965
Close Date:	Not reported
Date Prelim Assessment Workplan Submitted:	3/8/2000
Date Pollution Characterization Began:	2/10/1995
Date Remediation Plan Submitted:	Not reported
Date Remedial Action Underway:	11/1/2004
Date Post Remedial Action Monitoring:	Not reported
Enter Date:	11/2/1989
GW Qualifies:	=
Soil Qualifies:	Not reported
Operator:	Not reported
Facility Contact:	Not reported
Interim:	Yes
Oversite Program:	LUST

ARCO #6227 (Continued) **S104747656**

Latitude:	34.10297364
Longitude:	-117.2988784
MTBE Date:	5/6/1996
Max MTBE GW:	27000
MTBE Concentration:	1
Max MTBE Soil:	Not reported
MTBE Fuel:	1
MTBE Tested:	MTBE Detected. Site tested for MTBE & MTBE detected
MTBE Class:	A
Staff:	VJJ
Staff Initials:	CR2
Lead Agency:	Regional Board
Local Agency:	36000L
Hydr Basin #:	UPPER SANTA ANA VALL
Beneficial:	Not reported
Priority:	Not reported
Cleanup Fund Id:	Not reported
Work Suspended:	Not reported
Summary:	CONT. ALSO INCLUDES CHLORINATED HYDROCARBONS (DCA) add. SITE ASSESS. WAS REQUIRED BY OUR 1-19-90 LETTER. LEAK DISCOVERED 1/9/91 BY SUBSURFACE Mont.. CONDUCTED AS/VES PILOT TEST. VES REMEDIATION. 3/00 - requested further invest. of deep zone (MtBE).

HIST CORTESE:

edr_fname:	ARCO #6227
edr_fadd1:	702
City,State,Zip:	SAN BERNARDINO, CA 92415
Region:	CORTESE
Facility County Code:	36
Reg By:	LTNKA
Reg Id:	083601340T

D21 **ROBINSON E A GAS** **EDR Hist Auto** **1014172990**
SSE **597 2ND ST** **N/A**
< 1/8 **SAN BERNARDINO, CA**
0.019 mi.
99 ft. **Site 3 of 15 in cluster D**

Relative: EDR Hist Auto
Lower

Actual:
1045 ft.

Year:	Name:	Type:
1942	ROBINSON E A GAS	GASOLINE AND OIL SERVICE STATIONS

A22 **KIMBALL F A DO CNR** **EDR Hist Cleaner** **1014151954**
NNW **680 4TH** **N/A**
< 1/8 **SAN BERNARDINO, CA**
0.019 mi.
100 ft. **Site 8 of 8 in cluster A**

Relative: EDR Hist Cleaner
Higher

Actual:
1062 ft.

Year:	Name:	Type:
1922	KIMBALL F A DO CNR	CLOTHES CLEANERS AND PRESSERS

F23 NNE < 1/8 0.021 mi. 110 ft. | **CONCORDE CAREER INSTITUTE** | **CA San Bern. Co. Permit** | **S106910771**
570 W 4TH ST | **N/A**
SAN BERNARDINO, CA 92401

Site 3 of 3 in cluster F

Relative: Higher
Actual: 1058 ft.

San Bern. Co. Permit:

Name:	CONCORDE CAREER INSTITUTE
Address:	570 W 4TH ST
City,State,Zip:	SAN BERNARDINO, CA 92401
Region:	SAN BERNARDINO
Facility ID:	FA0002465
Owner:	CONCORDE CAREER COLLEGE, INC.
Permit Number:	PT0008661
Permit Category:	SPECIAL HANDLER
Facility Status:	INACTIVE
Expiration Date:	08/31/2004

Name:	CONCORDE CAREER INSTITUTE
Address:	570 W 4TH ST
City,State,Zip:	SAN BERNARDINO, CA 92401
Region:	SAN BERNARDINO
Facility ID:	FA0002465
Owner:	CONCORDE CAREER COLLEGE, INC.
Permit Number:	PT0008662
Permit Category:	SPECIAL GENERATOR
Facility Status:	INACTIVE
Expiration Date:	08/31/2004

C24 ESE < 1/8 0.021 mi. 112 ft. | **BIG 5 SPORTING GOODS #037** | **RCRA NonGen / NLR** | **1024851520**
245 N E ST | **CAL000410111**
SAN BERNARDINO, CA 92401

Site 4 of 5 in cluster C

Relative: Lower
Actual: 1044 ft.

RCRA NonGen / NLR:

Date Form Received by Agency:	20150914
Handler Name:	BIG 5 SPORTING GOODS #037
Handler Address:	245 N E ST
Handler City,State,Zip:	SAN BERNARDINO, CA 92401
EPA ID:	CAL000410111
Contact Name:	ROGER TANAKA EXT 5523
Contact Address:	2525 E EL SEGUNDO BLVD
Contact City,State,Zip:	EL SEGUNDO, CA 90245
Contact Telephone:	310-536-0611
Contact Fax:	Not reported
Contact Email:	ASHLEY.CAMPBELL@STERICYCLE.COM
Contact Title:	Not reported
EPA Region:	09
Land Type:	Not reported
Federal Waste Generator Description:	Not a generator, verified
Non-Notifier:	Not reported
Biennial Report Cycle:	Not reported
Accessibility:	Not reported
Active Site Indicator:	Handler Activities
State District Owner:	Not reported
State District:	Not reported
Mailing Address:	2525 E EL SEGUNDO BLVD
Mailing City,State,Zip:	EL SEGUNDO, CA 90245
Owner Name:	BIG 5 CORP

BIG 5 SPORTING GOODS #037 (Continued) **1024851520**

Owner Type:	Other
Operator Name:	ROGER TANAKA EXT 5523
Operator Type:	Other
Short-Term Generator Activity:	No
Importer Activity:	No
Mixed Waste Generator:	No
Transporter Activity:	No
Transfer Facility Activity:	No
Recycler Activity with Storage:	No
Small Quantity On-Site Burner Exemption:	No
Smelting Melting and Refining Furnace Exemption:	No
Underground Injection Control:	No
Off-Site Waste Receipt:	No
Universal Waste Indicator:	Yes
Universal Waste Destination Facility:	Yes
Federal Universal Waste:	No
Active Site Fed-Reg Treatment Storage and Disposal Facility:	Not reported
Active Site Converter Treatment storage and Disposal Facility:	Not reported
Active Site State-Reg Treatment Storage and Disposal Facility:	Not reported
Active Site State-Reg Handler:	---
Federal Facility Indicator:	Not reported
Hazardous Secondary Material Indicator:	N
Sub-Part K Indicator:	Not reported
Commercial TSD Indicator:	No
Treatment Storage and Disposal Type:	Not reported
2018 GPRA Permit Baseline:	Not on the Baseline
2018 GPRA Renewals Baseline:	Not on the Baseline
Permit Renewals Workload Universe:	Not reported
Permit Workload Universe:	Not reported
Permit Progress Universe:	Not reported
Post-Closure Workload Universe:	Not reported
Closure Workload Universe:	Not reported
202 GPRA Corrective Action Baseline:	No
Corrective Action Workload Universe:	No
Subject to Corrective Action Universe:	No
Non-TSDFs Where RCRA CA has Been Imposed Universe:	No
TSDFs Potentially Subject to CA Under 3004 (u)/(v) Universe:	No
TSDFs Only Subject to CA under Discretionary Auth Universe:	No
Corrective Action Priority Ranking:	No NCAPS ranking
Environmental Control Indicator:	No
Institutional Control Indicator:	No
Human Exposure Controls Indicator:	N/A
Groundwater Controls Indicator:	N/A
Operating TSDF Universe:	Not reported
Full Enforcement Universe:	Not reported
Significant Non-Complier Universe:	No
Unaddressed Significant Non-Complier Universe:	No
Addressed Significant Non-Complier Universe:	No
Significant Non-Complier With a Compliance Schedule Universe:	No
Financial Assurance Required:	Not reported
Handler Date of Last Change:	20180906
Recognized Trader-Importer:	No
Recognized Trader-Exporter:	No
Importer of Spent Lead Acid Batteries:	No
Exporter of Spent Lead Acid Batteries:	No
Recycler Activity Without Storage:	No
Manifest Broker:	No

BIG 5 SPORTING GOODS #037 (Continued) **1024851520**

Sub-Part P Indicator: No

Handler - Owner Operator:

Owner/Operator Indicator:	Operator
Owner/Operator Name:	ROGER TANAKA EXT 5523
Legal Status:	Other
Date Became Current:	Not reported
Date Ended Current:	Not reported
Owner/Operator Address:	2525 E EL SEGUNDO BLVD
Owner/Operator City,State,Zip:	EL SEGUNDO, CA 90245
Owner/Operator Telephone:	310-536-0611
Owner/Operator Telephone Ext:	Not reported
Owner/Operator Fax:	Not reported
Owner/Operator Email:	Not reported

Owner/Operator Indicator:	Owner
Owner/Operator Name:	BIG 5 CORP
Legal Status:	Other
Date Became Current:	Not reported
Date Ended Current:	Not reported
Owner/Operator Address:	2525 E EL SEGUNDO BLVD
Owner/Operator City,State,Zip:	EL SEGUNDO, CA 90245
Owner/Operator Telephone:	310-536-0611
Owner/Operator Telephone Ext:	Not reported
Owner/Operator Fax:	Not reported
Owner/Operator Email:	Not reported

Historic Generators:

Receive Date:	20150914
Handler Name:	BIG 5 SPORTING GOODS #037
Federal Waste Generator Description:	Not a generator, verified
State District Owner:	Not reported
Large Quantity Handler of Universal Waste:	No
Recognized Trader Importer:	No
Recognized Trader Exporter:	No
Spent Lead Acid Battery Importer:	No
Spent Lead Acid Battery Exporter:	No
Current Record:	Yes
Non Storage Recycler Activity:	Not reported
Electronic Manifest Broker:	Not reported

List of NAICS Codes and Descriptions:

NAICS Code:	45111
NAICS Description:	SPORTING GOODS STORES

Facility Has Received Notices of Violations:

Violations: No Violations Found

Evaluation Action Summary:

Evaluations: No Evaluations Found

C25 **BIG 5 SPORTING GOODS #037** **CA CERS HAZ WASTE** **S118839844**
ESE **245 N E ST** **CA HAZNET** **N/A**
< 1/8 **SAN BERNARDINO, CA 92401** **CA San Bern. Co. Permit**
0.021 mi. **CA CERS**
112 ft. **Site 5 of 5 in cluster C** **CA HWTS**

Relative:
Lower

Actual:
1044 ft.

CERS HAZ WASTE:

Name:	BIG 5 SPORTING GOODS #037
Address:	245 N E ST
City,State,Zip:	SAN BERNARDINO, CA 92401
Site ID:	366484
CERS ID:	10664356
CERS Description:	Hazardous Waste Generator

HAZNET:

Name:	BIG 5 SPORTING GOODS #037
Address:	245 N E ST
Address 2:	Not reported
City,State,Zip:	SAN BERNARDINO, CA 90245
Contact:	ROGER TANAKA EXT 5523
Telephone:	3105360611
Mailing Name:	Not reported
Mailing Address:	2525 E EL SEGUNDO BLVD
Year:	2019
Gepaid:	CAL000410111
TSD EPA ID:	CAD008364432
CA Waste Code:	791 - Liquids with pH <= 2
Disposal Method:	H141 - Storage, Bulking, And/Or Transfer Off Site--No Treatment/Reovery (H010-H129) Or (H131-H135)
Tons:	0.00100
Year:	2019
Gepaid:	CAL000410111
TSD EPA ID:	CAD008364432
CA Waste Code:	331 - Off-specification, aged or surplus organics
Disposal Method:	H141 - Storage, Bulking, And/Or Transfer Off Site--No Treatment/Reovery (H010-H129) Or (H131-H135)
Tons:	0.00100
Year:	2017
Gepaid:	CAL000410111
TSD EPA ID:	CAD008364432
CA Waste Code:	331 - Off-specification, aged or surplus organics
Disposal Method:	H141 - Storage, Bulking, And/Or Transfer Off Site--No Treatment/Reovery (H010-H129) Or (H131-H135)
Tons:	0.0005
Year:	2016
Gepaid:	CAL000410111
TSD EPA ID:	CAD008364432
CA Waste Code:	181 - Other inorganic solid waste
Disposal Method:	H141 - Storage, Bulking, And/Or Transfer Off Site--No Treatment/Reovery (H010-H129) Or (H131-H135)
Tons:	0.0005
Year:	2016
Gepaid:	CAL000410111
TSD EPA ID:	CAD008364432

BIG 5 SPORTING GOODS #037 (Continued) **S118839844**

CA Waste Code:	331 - Off-specification, aged or surplus organics
Disposal Method:	H141 - Storage, Bulking, And/Or Transfer Off Site--No Treatment/Reovery (H010-H129) Or (H131-H135)
Tons:	0.0015

Additional Info:

Year:	2017
Gen EPA ID:	CAL000410111
Shipment Date:	20171211
Creation Date:	6/13/2018 18:30:46
Receipt Date:	20171214
Manifest ID:	010758949FLE
Trans EPA ID:	MNS000110924
Trans Name:	STERICYCLE SPECIALTY WASTE SOLUTIONS INC
Trans 2 EPA ID:	CAR000217000
Trans 2 Name:	LA CHIQUITA TRUCKING
TSDF EPA ID:	CAD008364432
Trans Name:	RHO CHEM LLC
TSDF Alt EPA ID:	Not reported
TSDF Alt Name:	Not reported
Waste Code Description:	331 - Off-specification, aged, or surplus organics
RCRA Code:	Not reported
Meth Code:	H141 - Storage, Bulking, And/Or Transfer Off Site--No Treatment/Reovery (H010-H129) Or (H131-H135)
Quantity Tons:	0.0005
Waste Quantity:	1
Quantity Unit:	P
Additional Code 1:	Not reported
Additional Code 2:	Not reported
Additional Code 3:	Not reported
Additional Code 4:	Not reported
Additional Code 5:	Not reported

San Bern. Co. Permit:

Name:	BIG 5 SPORTING GOODS #037
Address:	245 N E ST
City,State,Zip:	SAN BERNARDINO, CA 92401
Region:	SAN BERNARDINO
Facility ID:	FA0016816
Owner:	BIG 5 SPORTING GOODS CORPORATION
Permit Number:	PT0036064
Permit Category:	CONDITIONALLY EXEMPT SM QTY GENERATOR SPECIAL
Facility Status:	ACTIVE
Expiration Date:	08/31/2022

Name:	BIG 5 SPORTING GOODS #037
Address:	245 N E ST
City,State,Zip:	SAN BERNARDINO, CA 92401
Region:	SAN BERNARDINO
Facility ID:	FA0016816
Owner:	BIG 5 SPORTING GOODS CORPORATION
Permit Number:	PT0037402
Permit Category:	HAZMAT HANDLER GENERAL ACT.(NB)
Facility Status:	FEE EXEMPT

BIG 5 SPORTING GOODS #037 (Continued) **S118839844**

Expiration Date: 08/31/2017

CERS:

Name:	BIG 5 SPORTING GOODS #037
Address:	245 N E ST
City,State,Zip:	SAN BERNARDINO, CA 92401
Site ID:	366484
CERS ID:	10664356
CERS Description:	Chemical Storage Facilities

Violations:

Site ID:	366484
Site Name:	BIG 5 SPORTING GOODS #037
Violation Date:	09-13-2016
Citation:	HSC 6.5 Multiple - California Health and Safety Code, Chapter 6.5, Section(s) Multiple
Violation Description:	Hazardous Waste Generator Program - Operations/Maintenance - General
Violation Notes:	Returned to compliance on 09/13/2016. Failure to establish a Contingency Plan (CCR 66265.51(a))
Violation Division:	San Bernardino County Fire Department
Violation Program:	HW
Violation Source:	CERS,

Evaluation:

Eval General Type:	Compliance Evaluation Inspection
Eval Date:	09-13-2016
Violations Found:	Yes
Eval Type:	Routine done by local agency
Eval Notes:	Big 5 Sporting Goods routine inspection
Eval Division:	San Bernardino County Fire Department
Eval Program:	HW
Eval Source:	CERS,

Eval General Type:	Compliance Evaluation Inspection
Eval Date:	07-29-2019
Violations Found:	No
Eval Type:	Routine done by local agency
Eval Notes:	Not reported
Eval Division:	San Bernardino County Fire Department
Eval Program:	HW
Eval Source:	CERS,

Enforcement Action:

Site ID:	366484
Site Name:	BIG 5 SPORTING GOODS #037
Site Address:	245 N E ST
Site City:	SAN BERNARDINO
Site Zip:	92401
Enf Action Date:	09-13-2016
Enf Action Type:	Notice of Violation (Unified Program)
Enf Action Description:	Notice of Violation Issued by the Inspector at the Time of Inspection
Enf Action Notes:	Not reported
Enf Action Division:	San Bernardino County Fire Department
Enf Action Program:	HW
Enf Action Source:	CERS,

BIG 5 SPORTING GOODS #037 (Continued) **S118839844**

Coordinates:

Site ID:	366484
Facility Name:	BIG 5 SPORTING GOODS #037
Env Int Type Code:	HWG
Program ID:	10664356
Coord Name:	Not reported
Ref Point Type Desc:	Center of a facility or station.,
Latitude:	34.103840
Longitude:	-117.294040

Affiliation:

Affiliation Type Desc:	Document Preparer
Entity Name:	ASHLEY CAMPBELL
Entity Title:	Not reported
Affiliation Address:	Not reported
Affiliation City:	Not reported
Affiliation State:	Not reported
Affiliation Country:	Not reported
Affiliation Zip:	Not reported
Affiliation Phone:	,

Affiliation Type Desc:	Environmental Contact
Entity Name:	ROGER TANAKA
Entity Title:	Not reported
Affiliation Address:	2525 E. EL SEGUNDO BLVD
Affiliation City:	EL SEGUNDO
Affiliation State:	CA
Affiliation Country:	Not reported
Affiliation Zip:	90245
Affiliation Phone:	,

Affiliation Type Desc:	Operator
Entity Name:	BIG 5 SPORTING GOODS #037
Entity Title:	Not reported
Affiliation Address:	Not reported
Affiliation City:	Not reported
Affiliation State:	Not reported
Affiliation Country:	Not reported
Affiliation Zip:	Not reported
Affiliation Phone:	(909) 885-4006,

Affiliation Type Desc:	Parent Corporation
Entity Name:	BIG 5 SPORTING GOODS
Entity Title:	Not reported
Affiliation Address:	Not reported
Affiliation City:	Not reported
Affiliation State:	Not reported
Affiliation Country:	Not reported
Affiliation Zip:	Not reported
Affiliation Phone:	,

Affiliation Type Desc:	CUPA District
Entity Name:	San Bernardino County Fire
Entity Title:	Not reported
Affiliation Address:	620 South E Street
Affiliation City:	San Bernardino

BIG 5 SPORTING GOODS #037 (Continued) **S118839844**

Affiliation State:	CA
Affiliation Country:	Not reported
Affiliation Zip:	92415-0153
Affiliation Phone:	(909) 386-8401,

Affiliation Type Desc:	Identification Signer
Entity Name:	Ashley Campbell
Entity Title:	ENVIRONMENTAL COMPLIANCE SPECIALIST
Affiliation Address:	Not reported
Affiliation City:	Not reported
Affiliation State:	Not reported
Affiliation Country:	Not reported
Affiliation Zip:	Not reported
Affiliation Phone:	,

Affiliation Type Desc:	Legal Owner
Entity Name:	BIG 5 SPORTING GOODS CORPORATION
Entity Title:	Not reported
Affiliation Address:	2525 E. EL SEGUNDO BLVD
Affiliation City:	EL SEGUNDO
Affiliation State:	CA
Affiliation Country:	United States
Affiliation Zip:	90245
Affiliation Phone:	(310) 350-2413,

Affiliation Type Desc:	Facility Mailing Address
Entity Name:	Mailing Address
Entity Title:	Not reported
Affiliation Address:	2525 E. EL SEGUNDO BLVD
Affiliation City:	EL SEGUNDO
Affiliation State:	CA
Affiliation Country:	Not reported
Affiliation Zip:	90245
Affiliation Phone:	,

HWTS:

Name:	BIG 5 SPORTING GOODS #037
Address:	245 N E ST
Address 2:	Not reported
City,State,Zip:	SAN BERNARDINO, CA 92401
EPA ID:	CAL000410111
Inactive Date:	Not reported
Create Date:	09/14/2015
Last Act Date:	11/02/2020
Mailing Name:	Not reported
Mailing Address:	2525 E EL SEGUNDO BLVD
Mailing Address 2:	Not reported
Mailing City,State,Zip:	EL SEGUNDO, CA 90245
Owner Name:	BIG 5 CORP
Owner Address:	2525 E EL SEGUNDO BLVD
Owner Address 2:	Not reported
Owner City,State,Zip:	EL SEGUNDO, CA 90245
Contact Name:	ROGER TANAKA EXT 5523
Contact Address:	2525 E EL SEGUNDO BLVD
Contact Address 2:	Not reported
City,State,Zip:	EL SEGUNDO, CA 90245

BIG 5 SPORTING GOODS #037 (Continued) **S118839844**

NAICS:

EPA ID:	CAL000410111
Create Date:	2015-09-14 10:13:42.383
NAICS Code:	45111
NAICS Description:	Sporting Goods Stores
Issued EPA ID Date:	2015-09-14 10:13:42.38000
Inactive Date:	Not reported
Facility Name:	BIG 5 SPORTING GOODS #037
Facility Address:	245 N E ST
Facility Address 2:	Not reported
Facility City:	SAN BERNARDINO
Facility County:	Not reported
Facility State:	CA
Facility Zip:	92401

G26 **MALOOF WM AUTOS** **EDR Hist Auto** **1014190998**
NE **547 4TH ST** **N/A**
< 1/8 **SAN BERNARDINO, CA**
0.022 mi.
115 ft. **Site 2 of 4 in cluster G**

Relative: EDR Hist Auto
Higher

Actual:
1053 ft.

Year:	Name:	Type:
1936	MALOOF WM AUTOS	AUTOMOBILE REPAIRING

G27 **A B C CLNRS** **EDR Hist Cleaner** **1014150726**
NE **537 4TH ST** **N/A**
< 1/8 **SAN BERNARDINO, CA**
0.022 mi.
118 ft. **Site 3 of 4 in cluster G**

Relative: EDR Hist Cleaner
Higher

Actual:
1053 ft.

Year:	Name:	Type:
1949	A B C CLNRS	CLEANERS AND DYERS

I28 **HOLDRIDGE J R DO CLNR** **EDR Hist Cleaner** **1014145064**
ENE **509 4TH** **N/A**
< 1/8 **SAN BERNARDINO, CA**
0.024 mi.
126 ft. **Site 1 of 7 in cluster I**

Relative: EDR Hist Cleaner
Lower

Actual:
1052 ft.

Year:	Name:	Type:
1930	HOLDRIDGE J R DO CLNR	CLOTHES PRESSERS AND CLEANERS
1936	ACME DRY CLNRS	CLOTHES PRESSERS AND CLEANERS

H29 SW < 1/8 0.024 mi. 129 ft. — **JOHN M POWELL O.D.** — **CA San Bern. Co. Permit** — **S106910939** / **N/A**

222 N G ST STE 1
SAN BERNARDINO, CA 92410

Site 2 of 13 in cluster H

Relative: Higher

Actual: 1054 ft.

San Bern. Co. Permit:

Name:	JOHN M POWELL O.D.
Address:	222 N G ST STE 1
City,State,Zip:	SAN BERNARDINO, CA 92410
Region:	SAN BERNARDINO
Facility ID:	FA0004158
Owner:	JOHN M POWELL O.D.
Permit Number:	PT0009626
Permit Category:	CONDITIONALLY EXEMPT SMALL QUANTITY GENERATOR
Facility Status:	INACTIVE
Expiration Date:	04/30/2005

J30 SSW < 1/8 0.025 mi. 133 ft. — **FAMILY CLEANERS** — **EDR Hist Cleaner** — **1019986058** / **N/A**

663 W 2ND ST
SAN BERNARDINO, CA 92410

Site 1 of 7 in cluster J

Relative: Lower

Actual: 1045 ft.

EDR Hist Cleaner

Year:	Name:	Type:
1993	FAMILY CLEANERS	Drycleaning Plants, Except Rugs
1994	FAMILY CLEANERS	Drycleaning Plants, Except Rugs
1995	FAMILY CLEANERS	Drycleaning Plants, Except Rugs
1996	FAMILY CLEANERS	Drycleaning Plants, Except Rugs
1997	FAMILY CLEANERS	Drycleaning Plants, Except Rugs
1998	FAMILY CLEANERS	Drycleaning Plants, Except Rugs
1999	FAMILY CLEANERS	Drycleaning Plants, Except Rugs
2000	FAMILY CLEANERS	Drycleaning Plants, Except Rugs
2001	FAMILY CLEANERS	Drycleaning Plants, Except Rugs
2002	FAMILY CLEANERS	Drycleaning Plants, Except Rugs
2003	FAMILY CLEANERS	Drycleaning Plants, Except Rugs
2004	FAMILY CLEANERS	Drycleaning Plants, Except Rugs
2005	FAMILY CLEANERS	Drycleaning Plants, Except Rugs
2006	FAMILY CLEANERS	Drycleaning Plants, Except Rugs
2007	FAMILY CLEANERS	Drycleaning Plants, Except Rugs
2008	FAMILY CLEANERS	Drycleaning Plants, Except Rugs
2009	FAMILY CLEANERS	Drycleaning Plants, Except Rugs
2010	FAMILY CLEANERS	Drycleaning Plants, Except Rugs
2011	FAMILY CLEANERS	Drycleaning Plants, Except Rugs
2012	FAMILY CLEANERS	Drycleaning Plants, Except Rugs
2013	FAMILY CLEANERS	Drycleaning Plants, Except Rugs
2014	FAMILY CLEANERS	Drycleaning Plants, Except Rugs

J31 SSW < 1/8 0.025 mi. 133 ft. | **VAN DEVENTER C B**
663 2ND ST
SAN BERNARDINO, CA | **EDR Hist Auto** | **1014178458**
N/A

Site 2 of 7 in cluster J

Relative: Lower
Actual: 1045 ft.

EDR Hist Auto

Year:	Name:	Type:
1926	VAN DEVENTER C B AUTO REPR	AUTOMOBILE REPAIRING AND SERVICE STATIONS
1942	VAN DEVENTER C B	AUTOMOBILE REPAIRING
1949	VAN DEVENTER C B	AUTOMOBILE REPAIRING

J32 SSW < 1/8 0.025 mi. 133 ft. | **FAMILY DRY CLEANERS INC**
663 W 2ND ST
SAN BERNARDINO, CA 92410 | **RCRA NonGen / NLR** | **1026828436**
CAL000463430

Site 3 of 7 in cluster J

Relative: Lower
Actual: 1045 ft.

RCRA NonGen / NLR:

Date Form Received by Agency:	20210615
Handler Name:	FAMILY DRY CLEANERS INC
Handler Address:	663 W 2ND ST
Handler City,State,Zip:	SAN BERNARDINO, CA 92410
EPA ID:	CAL000463430
Contact Name:	KELVIN CHUK
Contact Address:	205 W BUDD ST
Contact City,State,Zip:	ONTARIO, CA 91762
Contact Telephone:	626-757-0449
Contact Fax:	Not reported
Contact Email:	KELVINCHUK@GMAIL.COM
Contact Title:	Not reported
EPA Region:	09
Land Type:	Not reported
Federal Waste Generator Description:	Not a generator, verified
Non-Notifier:	Not reported
Biennial Report Cycle:	Not reported
Accessibility:	Not reported
Active Site Indicator:	Not reported
State District Owner:	Not reported
State District:	Not reported
Mailing Address:	205 W BUDD ST
Mailing City,State,Zip:	ONTARIO, CA 91762
Owner Name:	FAMILY DRY CLEANERS INC
Owner Type:	Other
Operator Name:	KELVIN CHUK
Operator Type:	Other
Short-Term Generator Activity:	No
Importer Activity:	No
Mixed Waste Generator:	No
Transporter Activity:	No
Transfer Facility Activity:	No
Recycler Activity with Storage:	No
Small Quantity On-Site Burner Exemption:	No
Smelting Melting and Refining Furnace Exemption:	No
Underground Injection Control:	No
Off-Site Waste Receipt:	No
Universal Waste Indicator:	No
Universal Waste Destination Facility:	No
Federal Universal Waste:	No

FAMILY DRY CLEANERS INC (Continued) **1026828436**

Active Site Fed-Reg Treatment Storage and Disposal Facility:	Not reported
Active Site Converter Treatment storage and Disposal Facility:	Not reported
Active Site State-Reg Treatment Storage and Disposal Facility:	Not reported
Active Site State-Reg Handler:	---
Federal Facility Indicator:	Not reported
Hazardous Secondary Material Indicator:	N
Sub-Part K Indicator:	Not reported
Commercial TSD Indicator:	No
Treatment Storage and Disposal Type:	Not reported
2018 GPRA Permit Baseline:	Not on the Baseline
2018 GPRA Renewals Baseline:	Not on the Baseline
Permit Renewals Workload Universe:	Not reported
Permit Workload Universe:	Not reported
Permit Progress Universe:	Not reported
Post-Closure Workload Universe:	Not reported
Closure Workload Universe:	Not reported
202 GPRA Corrective Action Baseline:	No
Corrective Action Workload Universe:	No
Subject to Corrective Action Universe:	No
Non-TSDFs Where RCRA CA has Been Imposed Universe:	No
TSDFs Potentially Subject to CA Under 3004 (u)/(v) Universe:	No
TSDFs Only Subject to CA under Discretionary Auth Universe:	No
Corrective Action Priority Ranking:	No NCAPS ranking
Environmental Control Indicator:	No
Institutional Control Indicator:	No
Human Exposure Controls Indicator:	N/A
Groundwater Controls Indicator:	N/A
Operating TSDF Universe:	Not reported
Full Enforcement Universe:	Not reported
Significant Non-Complier Universe:	No
Unaddressed Significant Non-Complier Universe:	No
Addressed Significant Non-Complier Universe:	No
Significant Non-Complier With a Compliance Schedule Universe:	No
Financial Assurance Required:	Not reported
Handler Date of Last Change:	20210618
Recognized Trader-Importer:	No
Recognized Trader-Exporter:	No
Importer of Spent Lead Acid Batteries:	No
Exporter of Spent Lead Acid Batteries:	No
Recycler Activity Without Storage:	No
Manifest Broker:	No
Sub-Part P Indicator:	No

Handler - Owner Operator:

Owner/Operator Indicator:	Owner
Owner/Operator Name:	FAMILY DRY CLEANERS INC
Legal Status:	Other
Date Became Current:	Not reported
Date Ended Current:	Not reported
Owner/Operator Address:	205 W BUDD ST
Owner/Operator City,State,Zip:	ONTARIO, CA 91762
Owner/Operator Telephone:	626-757-0449
Owner/Operator Telephone Ext:	Not reported
Owner/Operator Fax:	Not reported
Owner/Operator Email:	Not reported

FAMILY DRY CLEANERS INC (Continued) **1026828436**

Owner/Operator Indicator: Operator
Owner/Operator Name: KELVIN CHUK
Legal Status: Other
Date Became Current: Not reported
Date Ended Current: Not reported
Owner/Operator Address: 205 W BUDD ST
Owner/Operator City,State,Zip: ONTARIO, CA 91762
Owner/Operator Telephone: 626-757-0449
Owner/Operator Telephone Ext: Not reported
Owner/Operator Fax: Not reported
Owner/Operator Email: Not reported

Historic Generators:
Receive Date: 20210615
Handler Name: FAMILY DRY CLEANERS INC
Federal Waste Generator Description: Not a generator, verified
State District Owner: Not reported
Large Quantity Handler of Universal Waste: No
Recognized Trader Importer: No
Recognized Trader Exporter: No
Spent Lead Acid Battery Importer: No
Spent Lead Acid Battery Exporter: No
Current Record: Yes
Non Storage Recycler Activity: No
Electronic Manifest Broker: No

List of NAICS Codes and Descriptions:
NAICS Code: 812320
NAICS Description: DRYCLEANING AND LAUNDRY SERVICES (EXCEPT COIN-OPERATED)

Facility Has Received Notices of Violations:
Violations: No Violations Found

Evaluation Action Summary:
Evaluations: No Evaluations Found

J33 **FAMILY CLEANERS** **RCRA-SQG** **1000818662**
SSW **663 W SECOND ST** **FINDS** **CAD983645672**
< 1/8 **SAN BERNARDINO, CA 92410** **ECHO**
0.025 mi. **CA DRYCLEANERS**
133 ft. **Site 4 of 7 in cluster J** **CA San Bern. Co. Permit**

Relative:
Lower

Actual:
1045 ft.

RCRA-SQG:
Date Form Received by Agency: 19920727
Handler Name: FAMILY CLEANERS
Handler Address: 663 W SECOND ST
Handler City,State,Zip: SAN BERNARDINO, CA 92410
EPA ID: CAD983645672
Contact Name: ISSA KASSISSA
Contact Address: 663 W SECOND ST
Contact City,State,Zip: SAN BERNARDINO, CA 92410
Contact Telephone: 714-384-1829
Contact Fax: Not reported
Contact Email: Not reported
Contact Title: Not reported

FAMILY CLEANERS (Continued) **1000818662**

EPA Region:	09
Land Type:	Private
Federal Waste Generator Description:	Small Quantity Generator
Non-Notifier:	Not reported
Biennial Report Cycle:	Not reported
Accessibility:	Not reported
Active Site Indicator:	Handler Activities
State District Owner:	Not reported
State District:	Not reported
Mailing Address:	W SECOND ST
Mailing City,State,Zip:	SAN BERNARDINO, CA 92410
Owner Name:	ISSA KASSISSA
Owner Type:	Private
Operator Name:	Not reported
Operator Type:	Not reported
Short-Term Generator Activity:	No
Importer Activity:	No
Mixed Waste Generator:	No
Transporter Activity:	No
Transfer Facility Activity:	No
Recycler Activity with Storage:	No
Small Quantity On-Site Burner Exemption:	No
Smelting Melting and Refining Furnace Exemption:	No
Underground Injection Control:	No
Off-Site Waste Receipt:	No
Universal Waste Indicator:	No
Universal Waste Destination Facility:	No
Federal Universal Waste:	No
Active Site Fed-Reg Treatment Storage and Disposal Facility:	Not reported
Active Site Converter Treatment storage and Disposal Facility:	Not reported
Active Site State-Reg Treatment Storage and Disposal Facility:	Not reported
Active Site State-Reg Handler:	---
Federal Facility Indicator:	Not reported
Hazardous Secondary Material Indicator:	NN
Sub-Part K Indicator:	Not reported
Commercial TSD Indicator:	No
Treatment Storage and Disposal Type:	Not reported
2018 GPRA Permit Baseline:	Not on the Baseline
2018 GPRA Renewals Baseline:	Not on the Baseline
Permit Renewals Workload Universe:	Not reported
Permit Workload Universe:	Not reported
Permit Progress Universe:	Not reported
Post-Closure Workload Universe:	Not reported
Closure Workload Universe:	Not reported
202 GPRA Corrective Action Baseline:	No
Corrective Action Workload Universe:	No
Subject to Corrective Action Universe:	No
Non-TSDFs Where RCRA CA has Been Imposed Universe:	No
TSDFs Potentially Subject to CA Under 3004 (u)/(v) Universe:	No
TSDFs Only Subject to CA under Discretionary Auth Universe:	No
Corrective Action Priority Ranking:	No NCAPS ranking
Environmental Control Indicator:	No
Institutional Control Indicator:	No
Human Exposure Controls Indicator:	N/A
Groundwater Controls Indicator:	N/A
Operating TSDF Universe:	Not reported
Full Enforcement Universe:	Not reported

FAMILY CLEANERS (Continued) **1000818662**

Significant Non-Complier Universe:	No
Unaddressed Significant Non-Complier Universe:	No
Addressed Significant Non-Complier Universe:	No
Significant Non-Complier With a Compliance Schedule Universe:	No
Financial Assurance Required:	Not reported
Handler Date of Last Change:	20000915
Recognized Trader-Importer:	No
Recognized Trader-Exporter:	No
Importer of Spent Lead Acid Batteries:	No
Exporter of Spent Lead Acid Batteries:	No
Recycler Activity Without Storage:	Not reported
Manifest Broker:	Not reported
Sub-Part P Indicator:	No

Handler - Owner Operator:

Owner/Operator Indicator:	Owner
Owner/Operator Name:	ISSA KASSISSA
Legal Status:	Private
Date Became Current:	Not reported
Date Ended Current:	Not reported
Owner/Operator Address:	663 W SECOND ST
Owner/Operator City,State,Zip:	SAN BERNARDINO, CA 92410
Owner/Operator Telephone:	714-384-1829
Owner/Operator Telephone Ext:	Not reported
Owner/Operator Fax:	Not reported
Owner/Operator Email:	Not reported

Historic Generators:

Receive Date:	19920727
Handler Name: FAMILY CLEANERS	
Federal Waste Generator Description:	Small Quantity Generator
State District Owner:	Not reported
Large Quantity Handler of Universal Waste:	No
Recognized Trader Importer:	No
Recognized Trader Exporter:	No
Spent Lead Acid Battery Importer:	No
Spent Lead Acid Battery Exporter:	No
Current Record:	Yes
Non Storage Recycler Activity:	Not reported
Electronic Manifest Broker:	Not reported

List of NAICS Codes and Descriptions:

NAICS Codes:	No NAICS Codes Found

Facility Has Received Notices of Violations:

Violations:	No Violations Found

Evaluation Action Summary:

Evaluations:	No Evaluations Found

FINDS:

Registry ID: 110002882792

FAMILY CLEANERS (Continued) **1000818662**

Click Here:

Environmental Interest/Information System:
RCRAInfo is a national information system that supports the Resource Conservation and Recovery Act (RCRA) program through the tracking of events and activities related to facilities that generate, transport, and treat, store, or dispose of hazardous waste. RCRAInfo allows RCRA program staff to track the notification, permit, compliance, and corrective action activities required under RCRA.
STATE MASTER

Click this hyperlink while viewing on your computer to access additional FINDS: detail in the EDR Site Report.

ECHO:

Envid:	1000818662
Registry ID:	110002882792
DFR URL:	http://echo.epa.gov/detailed-facility-report?fid=110002882792
Name:	FAMILY CLEANERS
Address:	663 W SECOND ST
City,State,Zip:	SAN BERNARDINO, CA 92410

DRYCLEANERS:

Name:	FAMILY CLEANERS INC
Address:	663 W 2ND ST
City,State,Zip:	SAN BERNARDINO, CA 924100000
EPA Id:	CAL913195959
NAICS Code:	81232
NAICS Description:	Drycleaning and Laundry Services (except Coin-Operated)
SIC Code:	7211
SIC Description:	Power Laundries, Family and Commercial
Create Date:	11/15/1991
Facility Active:	No
Inactive Date:	06/30/2013
Facility Addr2:	Not reported
Owner Name:	FAMILY CLEANERS INC
Owner Address:	663 W 2ND ST
Owner Address 2:	Not reported
Owner Telephone:	9093841829
Contact Name:	ISSA KASSISSA/PRES
Contact Address:	663 W 2ND ST
Contact Address 2:	Not reported
Contact Telephone:	9093841829
Contact Fax:	0
Mailing Name:	Not reported
Mailing Address 1:	663 W 2ND ST
Mailing Address 2:	Not reported
Mailing City:	SAN BERNARDINO
Mailing State:	CA
Mailing Zip:	924100000
Owner Fax:	0
Region Code:	4
Latitude:	34.10265
Longitude:	-117.29775

San Bern. Co. Permit:

FAMILY CLEANERS (Continued) **1000818662**

Name: FAMILY DRY CLEANERS
Address: 663 W 2ND ST
City,State,Zip: SAN BERNARDINO, CA 92410
Region: SAN BERNARDINO
Facility ID: FA0013758
Owner: KELVIN CHUK
Permit Number: PT0024183
Permit Category: CONDITIONALLY EXEMPT SM QTY GENERATOR
Facility Status: ACTIVE
Expiration Date: 04/30/2022

Name: FAMILY DRY CLEANERS
Address: 663 W 2ND ST
City,State,Zip: SAN BERNARDINO, CA 92410
Region: SAN BERNARDINO
Facility ID: FA0013758
Owner: KELVIN CHUK
Permit Number: PT0024182
Permit Category: HAZARDOUS MATERIALS 1-3 CHEMICALS
Facility Status: ACTIVE
Expiration Date: 04/30/2022

J34 **FAMILY DRY CLEANERS** **CA CERS HAZ WASTE** **S113164076**
SSW **663 W 2ND ST** **CA DRYCLEANERS** **N/A**
< 1/8 **SAN BERNARDINO, CA 92410** **CA HAZNET**
0.025 mi. **CA CERS**
133 ft. **Site 5 of 7 in cluster J** **CA HWTS**

Relative:
Lower

Actual:
1045 ft.

CERS HAZ WASTE:
Name: FAMILY DRY CLEANERS
Address: 663 W 2ND ST
City,State,Zip: SAN BERNARDINO, CA 92410
Site ID: 29564
CERS ID: 10312054
CERS Description: Hazardous Waste Generator

DRYCLEANERS:
Name: FAMILY DRY CLEANERS INC
Address: 663 W 2ND ST
City,State,Zip: SAN BERNARDINO, CA 92410
EPA Id: CAL000463430
NAICS Code: 812320
NAICS Description: Drycleaning and Laundry Services (except Coin-Operated)
SIC Code: 7211
SIC Description: Power Laundries, Family and Commercial
Create Date: 06/15/2021
Facility Active: Yes
Inactive Date: Not reported
Facility Addr2: Not reported
Owner Name: FAMILY DRY CLEANERS INC
Owner Address: 205 W BUDD ST
Owner Address 2: Not reported
Owner Telephone: 6267570449
Contact Name: KELVIN CHUK
Contact Address: 205 W BUDD ST
Contact Address 2: Not reported
Contact Telephone: 6267570449

FAMILY DRY CLEANERS (Continued) **S113164076**

Contact Fax:	Not reported
Mailing Name:	Not reported
Mailing Address 1:	205 W BUDD ST
Mailing Address 2:	Not reported
Mailing City:	ONTARIO
Mailing State:	CA
Mailing Zip:	91762
Owner Fax:	Not reported
Region Code:	4
Latitude:	0
Longitude:	0

DRYCLEAN SOUTH COAST:

Name:	FAMILY CLEANERS
Address:	663 W 2ND ST
City,State,Zip:	SAN BERNARDINO, CA 92410
Facility ID:	83839
Application Number:	244052
Permit Number:	D37186
Status:	S
Representative Name:	ANNE LEIKER
Representative Telephone:	818 7828166
Permit Status:	INACTIVE
BCAT Number:	000234
BCAT Description:	DRY CLEANING EQUIP PERCHLOROETHYLENE
CCAT Number:	04
CCAT Description:	VAPOR RECOVERY UNIT COMPRESS & CONDENSE
UTM East:	472.53399658
UTM North:	3773.3830566
Application Date:	02/08/1991
PO Issue Date:	03/28/1991
NAICS Code:	812320
SIC Code:	7216

Name:	FAMILY CLEANERS
Address:	663 W 2ND ST
City,State,Zip:	SAN BERNARDINO, CA 92410
Facility ID:	83839
Application Number:	458770
Permit Number:	F83724
Status:	S
Representative Name:	ANNE LEIKER
Representative Telephone:	818 7828166
Permit Status:	INACTIVE
BCAT Number:	000233
BCAT Description:	DRY CLEANING EQUIP PETROLEUM SOLVENT
CCAT Number:	Not reported
CCAT Description:	Not reported
UTM East:	472.53399658
UTM North:	3773.3830566
Application Date:	07/12/2006
PO Issue Date:	08/18/2006
NAICS Code:	812320
SIC Code:	7216

Name:	FAMILY DRY CLEANERS
Address:	663 W 2ND ST

FAMILY DRY CLEANERS (Continued) **S113164076**

City,State,Zip:	SAN BERNARDINO, CA 92410
Facility ID:	189832
Application Number:	612086
Permit Number:	G57026
Status:	A
Representative Name:	KELVIN CHUK
Representative Telephone:	909 3841829
Permit Status:	ACTIVE
BCAT Number:	000233
BCAT Description:	DRY CLEANING EQUIP PETROLEUM SOLVENT
CCAT Number:	Not reported
CCAT Description:	Not reported
UTM East:	472.53399658
UTM North:	3773.3830566
Application Date:	04/23/2019
PO Issue Date:	04/25/2019
NAICS Code:	812320
SIC Code:	7216

HAZNET:

Name:	FAMILY CLEANERS INC
Address:	663 W 2ND ST
Address 2:	Not reported
City,State,Zip:	SAN BERNARDINO, CA 924100000
Contact:	ISSA KASSISSA/PRES
Telephone:	9093841829
Mailing Name:	Not reported
Mailing Address:	663 W 2ND ST
Year:	2004
Gepaid:	CAL913195959
TSD EPA ID:	CAD008302903
CA Waste Code:	211 - Halogenated solvents (chloroforms, methyl chloride, perchloroethylene, etc)
Disposal Method:	R01 - Recycler
Tons:	0.22935
Year:	2004
Gepaid:	CAL913195959
TSD EPA ID:	NVR000076158
CA Waste Code:	-
Disposal Method:	-
Tons:	Not reported
Year:	2004
Gepaid:	CAL913195959
TSD EPA ID:	CAD008302903
CA Waste Code:	211 - Halogenated solvents (chloroforms, methyl chloride, perchloroethylene, etc)
Disposal Method:	-
Tons:	Not reported
Year:	2004
Gepaid:	CAL913195959
TSD EPA ID:	NVR000076158
CA Waste Code:	211 - Halogenated solvents (chloroforms, methyl chloride, perchloroethylene, etc)

FAMILY DRY CLEANERS (Continued) **S113164076**

Disposal Method: -
Tons: 0.1251

Year: 2003
Gepaid: CAL913195959
TSD EPA ID: CAD008302903
CA Waste Code: 211 - Halogenated solvents (chloroforms, methyl chloride, perchloroethylene, etc)
Disposal Method: -
Tons: Not reported

Year: 2003
Gepaid: CAL913195959
TSD EPA ID: CAD008302903
CA Waste Code: 211 - Halogenated solvents (chloroforms, methyl chloride, perchloroethylene, etc)
Disposal Method: R01 - Recycler
Tons: 0.22935

Year: 2002
Gepaid: CAL913195959
TSD EPA ID: CAD008302903
CA Waste Code: 211 - Halogenated solvents (chloroforms, methyl chloride, perchloroethylene, etc)
Disposal Method: -
Tons: Not reported

Year: 2002
Gepaid: CAL913195959
TSD EPA ID: CAD008302903
CA Waste Code: 211 - Halogenated solvents (chloroforms, methyl chloride, perchloroethylene, etc)
Disposal Method: R01 - Recycler
Tons: 0.15846

Year: 2002
Gepaid: CAL913195959
TSD EPA ID: CAT000613893
CA Waste Code: 714 -
Disposal Method: H01 - Transfer Station
Tons: 0.2

Year: 2002
Gepaid: CAL913195959
TSD EPA ID: CAT000613893
CA Waste Code: 741 - Liquids with halogenated organic compounds >= 1,000 Mg./L
Disposal Method: H01 - Transfer Station
Tons: 0.075

Click this hyperlink while viewing on your computer to access
16 additional CA HAZNET: record(s) in the EDR Site Report.

Additional Info:
Year: 2003
Gen EPA ID: CAL913195959

FAMILY DRY CLEANERS (Continued) **S113164076**

Shipment Date:	20030728
Creation Date:	7/26/2004 18:30:41
Receipt Date:	20030801
Manifest ID:	22414717
Trans EPA ID:	CAR000036921
Trans Name:	Not reported
Trans 2 EPA ID:	Not reported
Trans 2 Name:	Not reported
TSDF EPA ID:	CAD008302903
Trans Name:	Not reported
TSDF Alt EPA ID:	CAD008302903
TSDF Alt Name:	Not reported
Waste Code Description:	211 - Halogenated solvents (chloroform, methyl chloride, perchloroethylene, etc.
RCRA Code:	F002
Meth Code:	R01 - Recycler
Quantity Tons:	0.22935
Waste Quantity:	55
Quantity Unit:	G
Additional Code 1:	Not reported
Additional Code 2:	Not reported
Additional Code 3:	Not reported
Additional Code 4:	Not reported
Additional Code 5:	Not reported

Shipment Date:	20030728
Creation Date:	7/26/2004 18:30:41
Receipt Date:	20030801
Manifest ID:	22414717
Trans EPA ID:	CAR000036921
Trans Name:	Not reported
Trans 2 EPA ID:	Not reported
Trans 2 Name:	Not reported
TSDF EPA ID:	CAD008302903
Trans Name:	Not reported
TSDF Alt EPA ID:	CAD008302903
TSDF Alt Name:	Not reported
Waste Code Description:	211 - Halogenated solvents (chloroform, methyl chloride, perchloroethylene, etc.
RCRA Code:	F002
Meth Code:	- Not reported
Quantity Tons:	Not reported
Waste Quantity:	Not reported
Quantity Unit:	P
Additional Code 1:	Not reported
Additional Code 2:	Not reported
Additional Code 3:	Not reported
Additional Code 4:	Not reported
Additional Code 5:	Not reported

Additional Info:

Year:	1998
Gen EPA ID:	CAL913195959

Shipment Date:	19981007
Creation Date:	1/21/1999 0:00:00
Receipt Date:	19981008

FAMILY DRY CLEANERS (Continued) **S113164076**

Manifest ID:	98535272
Trans EPA ID:	CAD981414386
Trans Name:	Not reported
Trans 2 EPA ID:	Not reported
Trans 2 Name:	Not reported
TSDF EPA ID:	CAD981397417
Trans Name:	Not reported
TSDF Alt EPA ID:	Not reported
TSDF Alt Name:	Not reported
Waste Code Description:	211 - Halogenated solvents (chloroform, methyl chloride, perchloroethylene, etc.
RCRA Code:	F002
Meth Code:	R01 - Recycler
Quantity Tons:	0.2107
Waste Quantity:	0.25
Quantity Unit:	Y
Additional Code 1:	Not reported
Additional Code 2:	Not reported
Additional Code 3:	Not reported
Additional Code 4:	Not reported
Additional Code 5:	Not reported
Shipment Date:	19981007
Creation Date:	1/21/1999 0:00:00
Receipt Date:	19981008
Manifest ID:	98535272
Trans EPA ID:	CAD981414386
Trans Name:	Not reported
Trans 2 EPA ID:	Not reported
Trans 2 Name:	Not reported
TSDF EPA ID:	CAD981397417
Trans Name:	Not reported
TSDF Alt EPA ID:	Not reported
TSDF Alt Name:	Not reported
Waste Code Description:	- Not reported
RCRA Code:	Not reported
Meth Code:	R01 - Recycler
Quantity Tons:	0
Waste Quantity:	0
Quantity Unit:	Not reported
Additional Code 1:	Not reported
Additional Code 2:	Not reported
Additional Code 3:	Not reported
Additional Code 4:	Not reported
Additional Code 5:	Not reported
Shipment Date:	19980304
Creation Date:	6/16/1998 0:00:00
Receipt Date:	19980305
Manifest ID:	96887571
Trans EPA ID:	CAD981414386
Trans Name:	Not reported
Trans 2 EPA ID:	Not reported
Trans 2 Name:	Not reported
TSDF EPA ID:	CAD981397417
Trans Name:	Not reported
TSDF Alt EPA ID:	CAD981397417

FAMILY DRY CLEANERS (Continued) **S113164076**

TSDF Alt Name:	Not reported
Waste Code Description:	211 - Halogenated solvents (chloroform, methyl chloride, perchloroethylene, etc.
RCRA Code:	F002
Meth Code:	R01 - Recycler
Quantity Tons:	0.4214
Waste Quantity:	0.5
Quantity Unit:	Y
Additional Code 1:	Not reported
Additional Code 2:	Not reported
Additional Code 3:	Not reported
Additional Code 4:	Not reported
Additional Code 5:	Not reported
Shipment Date:	19980304
Creation Date:	6/16/1998 0:00:00
Receipt Date:	19980305
Manifest ID:	96887571
Trans EPA ID:	CAD981414386
Trans Name:	Not reported
Trans 2 EPA ID:	Not reported
Trans 2 Name:	Not reported
TSDF EPA ID:	CAD981397417
Trans Name:	Not reported
TSDF Alt EPA ID:	CAD981397417
TSDF Alt Name:	Not reported
Waste Code Description:	211 - Halogenated solvents (chloroform, methyl chloride, perchloroethylene, etc.
RCRA Code:	F002
Meth Code:	R01 - Recycler
Quantity Tons:	0.05
Waste Quantity:	12
Quantity Unit:	G
Additional Code 1:	Not reported
Additional Code 2:	Not reported
Additional Code 3:	Not reported
Additional Code 4:	Not reported
Additional Code 5:	Not reported

Additional Info:

Year:	2002
Gen EPA ID:	CAL913195959
Shipment Date:	20021010
Creation Date:	2/6/2003 18:31:16
Receipt Date:	20021018
Manifest ID:	21909215
Trans EPA ID:	SCR000075150
Trans Name:	Not reported
Trans 2 EPA ID:	Not reported
Trans 2 Name:	Not reported
TSDF EPA ID:	CAT000613893
Trans Name:	Not reported
TSDF Alt EPA ID:	Not reported
TSDF Alt Name:	Not reported
Waste Code Description:	714 - Not reported
RCRA Code:	F002

FAMILY DRY CLEANERS (Continued) **S113164076**

Meth Code:	H01 - Transfer Station
Quantity Tons:	0.2
Waste Quantity:	400
Quantity Unit:	P
Additional Code 1:	Not reported
Additional Code 2:	Not reported
Additional Code 3:	Not reported
Additional Code 4:	Not reported
Additional Code 5:	Not reported
Shipment Date:	20021010
Creation Date:	2/6/2003 18:31:16
Receipt Date:	20021018
Manifest ID:	21909215
Trans EPA ID:	SCR000075150
Trans Name:	Not reported
Trans 2 EPA ID:	Not reported
Trans 2 Name:	Not reported
TSDF EPA ID:	CAT000613893
Trans Name:	Not reported
TSDF Alt EPA ID:	Not reported
TSDF Alt Name:	Not reported
Waste Code Description:	741 - Liquids with halogenated organic compounds > 1000 mg/l
RCRA Code:	F002
Meth Code:	H01 - Transfer Station
Quantity Tons:	0.075
Waste Quantity:	150
Quantity Unit:	P
Additional Code 1:	Not reported
Additional Code 2:	Not reported
Additional Code 3:	Not reported
Additional Code 4:	Not reported
Additional Code 5:	Not reported
Shipment Date:	20020305
Creation Date:	7/17/2002 18:31:10
Receipt Date:	20020313
Manifest ID:	21388661
Trans EPA ID:	CAR000095927
Trans Name:	Not reported
Trans 2 EPA ID:	Not reported
Trans 2 Name:	Not reported
TSDF EPA ID:	CAD008302903
Trans Name:	Not reported
TSDF Alt EPA ID:	Not reported
TSDF Alt Name:	Not reported
Waste Code Description:	211 - Halogenated solvents (chloroform, methyl chloride, perchloroethylene, etc.
RCRA Code:	F002
Meth Code:	R01 - Recycler
Quantity Tons:	0.15846
Waste Quantity:	38
Quantity Unit:	G
Additional Code 1:	Not reported
Additional Code 2:	Not reported
Additional Code 3:	Not reported
Additional Code 4:	Not reported

FAMILY DRY CLEANERS (Continued) **S113164076**

Additional Code 5:	Not reported
Shipment Date:	20020305
Creation Date:	7/17/2002 18:31:10
Receipt Date:	20020313
Manifest ID:	21388661
Trans EPA ID:	CAR000095927
Trans Name:	Not reported
Trans 2 EPA ID:	Not reported
Trans 2 Name:	Not reported
TSDF EPA ID:	CAD008302903
Trans Name:	Not reported
TSDF Alt EPA ID:	Not reported
TSDF Alt Name:	Not reported
Waste Code Description:	343 - Unspecified organic liquid mixture
RCRA Code:	D001
Meth Code:	- Not reported
Quantity Tons:	Not reported
Waste Quantity:	Not reported
Quantity Unit:	Not reported
Additional Code 1:	Not reported
Additional Code 2:	Not reported
Additional Code 3:	Not reported
Additional Code 4:	Not reported
Additional Code 5:	Not reported
Shipment Date:	20020305
Creation Date:	7/17/2002 18:31:10
Receipt Date:	20020313
Manifest ID:	21388661
Trans EPA ID:	CAR000095927
Trans Name:	Not reported
Trans 2 EPA ID:	Not reported
Trans 2 Name:	Not reported
TSDF EPA ID:	CAD008302903
Trans Name:	Not reported
TSDF Alt EPA ID:	Not reported
TSDF Alt Name:	Not reported
Waste Code Description:	211 - Halogenated solvents (chloroform, methyl chloride, perchloroethylene, etc.
RCRA Code:	F002
Meth Code:	- Not reported
Quantity Tons:	Not reported
Waste Quantity:	Not reported
Quantity Unit:	Not reported
Additional Code 1:	Not reported
Additional Code 2:	Not reported
Additional Code 3:	Not reported
Additional Code 4:	Not reported
Additional Code 5:	Not reported

Additional Info:

Year:	1997
Gen EPA ID:	CAL913195959
Shipment Date:	19970902
Creation Date:	7/23/1998 0:00:00

FAMILY DRY CLEANERS (Continued) **S113164076**

Receipt Date:	19970903
Manifest ID:	96780930
Trans EPA ID:	CAD981414386
Trans Name:	Not reported
Trans 2 EPA ID:	Not reported
Trans 2 Name:	Not reported
TSDF EPA ID:	CAD981397417
Trans Name:	Not reported
TSDF Alt EPA ID:	CAD981397417
TSDF Alt Name:	Not reported
Waste Code Description:	211 - Halogenated solvents (chloroform, methyl chloride, perchloroethylene, etc.
RCRA Code:	F002
Meth Code:	R01 - Recycler
Quantity Tons:	0.2107
Waste Quantity:	0.25
Quantity Unit:	Y
Additional Code 1:	Not reported
Additional Code 2:	Not reported
Additional Code 3:	Not reported
Additional Code 4:	Not reported
Additional Code 5:	Not reported
Shipment Date:	19970902
Creation Date:	7/23/1998 0:00:00
Receipt Date:	19970903
Manifest ID:	96780930
Trans EPA ID:	CAD981414386
Trans Name:	Not reported
Trans 2 EPA ID:	Not reported
Trans 2 Name:	Not reported
TSDF EPA ID:	CAD981397417
Trans Name:	Not reported
TSDF Alt EPA ID:	CAD981397417
TSDF Alt Name:	Not reported
Waste Code Description:	211 - Halogenated solvents (chloroform, methyl chloride, perchloroethylene, etc.
RCRA Code:	F002
Meth Code:	R01 - Recycler
Quantity Tons:	0
Waste Quantity:	0
Quantity Unit:	G
Additional Code 1:	Not reported
Additional Code 2:	Not reported
Additional Code 3:	Not reported
Additional Code 4:	Not reported
Additional Code 5:	Not reported
Shipment Date:	19970707
Creation Date:	12/4/1997 0:00:00
Receipt Date:	19970708
Manifest ID:	96741238
Trans EPA ID:	CAD981414386
Trans Name:	Not reported
Trans 2 EPA ID:	Not reported
Trans 2 Name:	Not reported
TSDF EPA ID:	CAD981397417

FAMILY DRY CLEANERS (Continued) **S113164076**

Trans Name:	Not reported
TSDF Alt EPA ID:	Not reported
TSDF Alt Name:	Not reported
Waste Code Description:	- Not reported
RCRA Code:	Not reported
Meth Code:	R01 - Recycler
Quantity Tons:	0
Waste Quantity:	0
Quantity Unit:	Not reported
Additional Code 1:	Not reported
Additional Code 2:	Not reported
Additional Code 3:	Not reported
Additional Code 4:	Not reported
Additional Code 5:	Not reported
Shipment Date:	19970707
Creation Date:	12/4/1997 0:00:00
Receipt Date:	19970708
Manifest ID:	96741238
Trans EPA ID:	CAD981414386
Trans Name:	Not reported
Trans 2 EPA ID:	Not reported
Trans 2 Name:	Not reported
TSDF EPA ID:	CAD981397417
Trans Name:	Not reported
TSDF Alt EPA ID:	Not reported
TSDF Alt Name:	Not reported
Waste Code Description:	211 - Halogenated solvents (chloroform, methyl chloride, perchloroethylene, etc.
RCRA Code:	F002
Meth Code:	R01 - Recycler
Quantity Tons:	0.2107
Waste Quantity:	0.25
Quantity Unit:	Y
Additional Code 1:	Not reported
Additional Code 2:	Not reported
Additional Code 3:	Not reported
Additional Code 4:	Not reported
Additional Code 5:	Not reported
Shipment Date:	19970207
Creation Date:	6/26/1997 0:00:00
Receipt Date:	19970210
Manifest ID:	96816667
Trans EPA ID:	CAD981414386
Trans Name:	Not reported
Trans 2 EPA ID:	Not reported
Trans 2 Name:	Not reported
TSDF EPA ID:	CAD981397417
Trans Name:	Not reported
TSDF Alt EPA ID:	CAD981397417
TSDF Alt Name:	Not reported
Waste Code Description:	- Not reported
RCRA Code:	Not reported
Meth Code:	R01 - Recycler
Quantity Tons:	0
Waste Quantity:	0

FAMILY DRY CLEANERS (Continued) **S113164076**

Quantity Unit:	Not reported
Additional Code 1:	Not reported
Additional Code 2:	Not reported
Additional Code 3:	Not reported
Additional Code 4:	Not reported
Additional Code 5:	Not reported
Shipment Date:	19970207
Creation Date:	6/26/1997 0:00:00
Receipt Date:	19970210
Manifest ID:	96816667
Trans EPA ID:	CAD981414386
Trans Name:	Not reported
Trans 2 EPA ID:	Not reported
Trans 2 Name:	Not reported
TSDF EPA ID:	CAD981397417
Trans Name:	Not reported
TSDF Alt EPA ID:	CAD981397417
TSDF Alt Name:	Not reported
Waste Code Description:	211 - Halogenated solvents (chloroform, methyl chloride, perchloroethylene, etc.
RCRA Code:	F002
Meth Code:	R01 - Recycler
Quantity Tons:	0.2107
Waste Quantity:	0.25
Quantity Unit:	Y
Additional Code 1:	Not reported
Additional Code 2:	Not reported
Additional Code 3:	Not reported
Additional Code 4:	Not reported
Additional Code 5:	Not reported

Additional Info:

Year:	1999
Gen EPA ID:	CAL913195959
Shipment Date:	19991209
Creation Date:	8/14/2000 0:00:00
Receipt Date:	Not reported
Manifest ID:	99712282
Trans EPA ID:	CAD981414386
Trans Name:	Not reported
Trans 2 EPA ID:	Not reported
Trans 2 Name:	Not reported
TSDF EPA ID:	CAD981397417
Trans Name:	Not reported
TSDF Alt EPA ID:	Not reported
TSDF Alt Name:	Not reported
Waste Code Description:	211 - Halogenated solvents (chloroform, methyl chloride, perchloroethylene, etc.
RCRA Code:	F002
Meth Code:	- Not reported
Quantity Tons:	0
Waste Quantity:	0
Quantity Unit:	Not reported
Additional Code 1:	Not reported
Additional Code 2:	Not reported

FAMILY DRY CLEANERS (Continued) **S113164076**

Additional Code 3:	Not reported
Additional Code 4:	Not reported
Additional Code 5:	Not reported
Shipment Date:	19991209
Creation Date:	8/14/2000 0:00:00
Receipt Date:	Not reported
Manifest ID:	99712282
Trans EPA ID:	CAD981414386
Trans Name:	Not reported
Trans 2 EPA ID:	Not reported
Trans 2 Name:	Not reported
TSDF EPA ID:	CAD981397417
Trans Name:	Not reported
TSDF Alt EPA ID:	Not reported
TSDF Alt Name:	Not reported
Waste Code Description:	211 - Halogenated solvents (chloroform, methyl chloride, perchloroethylene, etc.
RCRA Code:	F002
Meth Code:	- Not reported
Quantity Tons:	0.1501
Waste Quantity:	36
Quantity Unit:	G
Additional Code 1:	Not reported
Additional Code 2:	Not reported
Additional Code 3:	Not reported
Additional Code 4:	Not reported
Additional Code 5:	Not reported
Shipment Date:	19990630
Creation Date:	11/22/1999 0:00:00
Receipt Date:	19990701
Manifest ID:	99324215
Trans EPA ID:	CAD981414386
Trans Name:	Not reported
Trans 2 EPA ID:	Not reported
Trans 2 Name:	Not reported
TSDF EPA ID:	CAD981397417
Trans Name:	Not reported
TSDF Alt EPA ID:	CAD981397417
TSDF Alt Name:	Not reported
Waste Code Description:	211 - Halogenated solvents (chloroform, methyl chloride, perchloroethylene, etc.
RCRA Code:	F002
Meth Code:	R01 - Recycler
Quantity Tons:	0.2107
Waste Quantity:	0.25
Quantity Unit:	Y
Additional Code 1:	Not reported
Additional Code 2:	Not reported
Additional Code 3:	Not reported
Additional Code 4:	Not reported
Additional Code 5:	Not reported
Shipment Date:	19990630
Creation Date:	11/22/1999 0:00:00
Receipt Date:	19990701

FAMILY DRY CLEANERS (Continued) **S113164076**

Manifest ID:	99324215
Trans EPA ID:	CAD981414386
Trans Name:	Not reported
Trans 2 EPA ID:	Not reported
Trans 2 Name:	Not reported
TSDF EPA ID:	CAD981397417
Trans Name:	Not reported
TSDF Alt EPA ID:	CAD981397417
TSDF Alt Name:	Not reported
Waste Code Description:	211 - Halogenated solvents (chloroform, methyl chloride, perchloroethylene, etc.
RCRA Code:	F002
Meth Code:	R01 - Recycler
Quantity Tons:	0
Waste Quantity:	0
Quantity Unit:	Not reported
Additional Code 1:	Not reported
Additional Code 2:	Not reported
Additional Code 3:	Not reported
Additional Code 4:	Not reported
Additional Code 5:	Not reported

Additional Info:

Year:	1996
Gen EPA ID:	CAL913195959
Shipment Date:	19961204
Creation Date:	5/30/1997 0:00:00
Receipt Date:	19961205
Manifest ID:	96314854
Trans EPA ID:	CAD981414386
Trans Name:	Not reported
Trans 2 EPA ID:	Not reported
Trans 2 Name:	Not reported
TSDF EPA ID:	CAD981397417
Trans Name:	Not reported
TSDF Alt EPA ID:	Not reported
TSDF Alt Name:	Not reported
Waste Code Description:	211 - Halogenated solvents (chloroform, methyl chloride, perchloroethylene, etc.
RCRA Code:	F002
Meth Code:	R01 - Recycler
Quantity Tons:	0.0583
Waste Quantity:	14
Quantity Unit:	G
Additional Code 1:	Not reported
Additional Code 2:	Not reported
Additional Code 3:	Not reported
Additional Code 4:	Not reported
Additional Code 5:	Not reported
Shipment Date:	19961204
Creation Date:	5/30/1997 0:00:00
Receipt Date:	19961205
Manifest ID:	96314854
Trans EPA ID:	CAD981414386
Trans Name:	Not reported

FAMILY DRY CLEANERS (Continued) **S113164076**

Trans 2 EPA ID:	Not reported
Trans 2 Name:	Not reported
TSDF EPA ID:	CAD981397417
Trans Name:	Not reported
TSDF Alt EPA ID:	Not reported
TSDF Alt Name:	Not reported
Waste Code Description:	- Not reported
RCRA Code:	Not reported
Meth Code:	R01 - Recycler
Quantity Tons:	0
Waste Quantity:	0
Quantity Unit:	Not reported
Additional Code 1:	Not reported
Additional Code 2:	Not reported
Additional Code 3:	Not reported
Additional Code 4:	Not reported
Additional Code 5:	Not reported
Shipment Date:	19960903
Creation Date:	5/21/1997 0:00:00
Receipt Date:	19960904
Manifest ID:	96580747
Trans EPA ID:	CAD981414386
Trans Name:	Not reported
Trans 2 EPA ID:	Not reported
Trans 2 Name:	Not reported
TSDF EPA ID:	CAD981397417
Trans Name:	Not reported
TSDF Alt EPA ID:	Not reported
TSDF Alt Name:	Not reported
Waste Code Description:	211 - Halogenated solvents (chloroform, methyl chloride, perchloroethylene, etc.
RCRA Code:	F002
Meth Code:	R01 - Recycler
Quantity Tons:	0.2107
Waste Quantity:	0.25
Quantity Unit:	Y
Additional Code 1:	Not reported
Additional Code 2:	Not reported
Additional Code 3:	Not reported
Additional Code 4:	Not reported
Additional Code 5:	Not reported
Shipment Date:	19960903
Creation Date:	5/21/1997 0:00:00
Receipt Date:	19960904
Manifest ID:	96580747
Trans EPA ID:	CAD981414386
Trans Name:	Not reported
Trans 2 EPA ID:	Not reported
Trans 2 Name:	Not reported
TSDF EPA ID:	CAD981397417
Trans Name:	Not reported
TSDF Alt EPA ID:	Not reported
TSDF Alt Name:	Not reported
Waste Code Description:	211 - Halogenated solvents (chloroform, methyl chloride, perchloroethylene, etc.

FAMILY DRY CLEANERS (Continued) **S113164076**

RCRA Code:	F002
Meth Code:	R01 - Recycler
Quantity Tons:	0
Waste Quantity:	0
Quantity Unit:	Not reported
Additional Code 1:	Not reported
Additional Code 2:	Not reported
Additional Code 3:	Not reported
Additional Code 4:	Not reported
Additional Code 5:	Not reported
Shipment Date:	19960807
Creation Date:	5/21/1997 0:00:00
Receipt Date:	19960808
Manifest ID:	96585158
Trans EPA ID:	CAD981414386
Trans Name:	Not reported
Trans 2 EPA ID:	Not reported
Trans 2 Name:	Not reported
TSDF EPA ID:	CAD981397417
Trans Name:	Not reported
TSDF Alt EPA ID:	Not reported
TSDF Alt Name:	Not reported
Waste Code Description:	211 - Halogenated solvents (chloroform, methyl chloride, perchloroethylene, etc.
RCRA Code:	F002
Meth Code:	R01 - Recycler
Quantity Tons:	0.4214
Waste Quantity:	0.5
Quantity Unit:	Y
Additional Code 1:	Not reported
Additional Code 2:	Not reported
Additional Code 3:	Not reported
Additional Code 4:	Not reported
Additional Code 5:	Not reported
Shipment Date:	19960807
Creation Date:	5/21/1997 0:00:00
Receipt Date:	19960808
Manifest ID:	96585158
Trans EPA ID:	CAD981414386
Trans Name:	Not reported
Trans 2 EPA ID:	Not reported
Trans 2 Name:	Not reported
TSDF EPA ID:	CAD981397417
Trans Name:	Not reported
TSDF Alt EPA ID:	Not reported
TSDF Alt Name:	Not reported
Waste Code Description:	211 - Halogenated solvents (chloroform, methyl chloride, perchloroethylene, etc.
RCRA Code:	F002
Meth Code:	R01 - Recycler
Quantity Tons:	0
Waste Quantity:	0
Quantity Unit:	Not reported
Additional Code 1:	Not reported
Additional Code 2:	Not reported

FAMILY DRY CLEANERS (Continued) **S113164076**

Additional Code 3:	Not reported
Additional Code 4:	Not reported
Additional Code 5:	Not reported
Shipment Date:	19960409
Creation Date:	10/4/1996 0:00:00
Receipt Date:	19960410
Manifest ID:	96275213
Trans EPA ID:	CAD981414386
Trans Name:	Not reported
Trans 2 EPA ID:	Not reported
Trans 2 Name:	Not reported
TSDF EPA ID:	CAD981397417
Trans Name:	Not reported
TSDF Alt EPA ID:	CAD981397417
TSDF Alt Name:	Not reported
Waste Code Description:	211 - Halogenated solvents (chloroform, methyl chloride, perchloroethylene, etc.
RCRA Code:	F002
Meth Code:	R01 - Recycler
Quantity Tons:	0.0417
Waste Quantity:	10
Quantity Unit:	G
Additional Code 1:	Not reported
Additional Code 2:	Not reported
Additional Code 3:	Not reported
Additional Code 4:	Not reported
Additional Code 5:	Not reported
Shipment Date:	19960409
Creation Date:	10/4/1996 0:00:00
Receipt Date:	19960410
Manifest ID:	96275213
Trans EPA ID:	CAD981414386
Trans Name:	Not reported
Trans 2 EPA ID:	Not reported
Trans 2 Name:	Not reported
TSDF EPA ID:	CAD981397417
Trans Name:	Not reported
TSDF Alt EPA ID:	CAD981397417
TSDF Alt Name:	Not reported
Waste Code Description:	211 - Halogenated solvents (chloroform, methyl chloride, perchloroethylene, etc.
RCRA Code:	F002
Meth Code:	R01 - Recycler
Quantity Tons:	0.2107
Waste Quantity:	0.25
Quantity Unit:	Y
Additional Code 1:	Not reported
Additional Code 2:	Not reported
Additional Code 3:	Not reported
Additional Code 4:	Not reported
Additional Code 5:	Not reported

Additional Info:

Year:	2004
Gen EPA ID:	CAL913195959

FAMILY DRY CLEANERS (Continued) **S113164076**

Shipment Date:	20041123
Creation Date:	2/17/2005 18:31:05
Receipt Date:	20041201
Manifest ID:	24277987
Trans EPA ID:	CAR000063921
Trans Name:	CONSOLIDATED WESTERN
Trans 2 EPA ID:	CAD981375983
Trans 2 Name:	TECHNICHEM INC
TSDF EPA ID:	NVR000076158
Trans Name:	RESOLVENT INC
TSDF Alt EPA ID:	Not reported
TSDF Alt Name:	Not reported
Waste Code Description:	- Not reported
RCRA Code:	Not reported
Meth Code:	- Not reported
Quantity Tons:	Not reported
Waste Quantity:	Not reported
Quantity Unit:	Not reported
Additional Code 1:	Not reported
Additional Code 2:	Not reported
Additional Code 3:	Not reported
Additional Code 4:	Not reported
Additional Code 5:	Not reported

Shipment Date:	20041123
Creation Date:	2/17/2005 18:31:05
Receipt Date:	20041201
Manifest ID:	24277987
Trans EPA ID:	CAR000063921
Trans Name:	CONSOLIDATED WESTERN
Trans 2 EPA ID:	CAD981375983
Trans 2 Name:	TECHNICHEM INC
TSDF EPA ID:	NVR000076158
Trans Name:	RESOLVENT INC
TSDF Alt EPA ID:	Not reported
TSDF Alt Name:	Not reported
Waste Code Description:	- Not reported
RCRA Code:	Not reported
Meth Code:	- Not reported
Quantity Tons:	Not reported
Waste Quantity:	Not reported
Quantity Unit:	Not reported
Additional Code 1:	Not reported
Additional Code 2:	Not reported
Additional Code 3:	Not reported
Additional Code 4:	Not reported
Additional Code 5:	Not reported

Shipment Date:	20041123
Creation Date:	2/17/2005 18:31:05
Receipt Date:	20041201
Manifest ID:	24277987
Trans EPA ID:	CAR000063921
Trans Name:	CONSOLIDATED WESTERN
Trans 2 EPA ID:	CAD981375983
Trans 2 Name:	TECHNICHEM INC
TSDF EPA ID:	NVR000076158

FAMILY DRY CLEANERS (Continued) **S113164076**

Trans Name:	RESOLVENT INC
TSDF Alt EPA ID:	Not reported
TSDF Alt Name:	Not reported
Waste Code Description:	211 - Halogenated solvents (chloroform, methyl chloride, perchloroethylene, etc.
RCRA Code:	F002
Meth Code:	- Not reported
Quantity Tons:	0.1251
Waste Quantity:	30
Quantity Unit:	G
Additional Code 1:	Not reported
Additional Code 2:	Not reported
Additional Code 3:	Not reported
Additional Code 4:	Not reported
Additional Code 5:	Not reported
Shipment Date:	20040227
Creation Date:	1/5/2007 18:31:00
Receipt Date:	20040304
Manifest ID:	22930040
Trans EPA ID:	CAR000036921
Trans Name:	CONSOLIDATED WESTERN LLC
Trans 2 EPA ID:	Not reported
Trans 2 Name:	Not reported
TSDF EPA ID:	CAD008302903
Trans Name:	ONYX ENVIRONMENTAL SERVICES
TSDF Alt EPA ID:	CAD008302903
TSDF Alt Name:	Not reported
Waste Code Description:	211 - Halogenated solvents (chloroform, methyl chloride, perchloroethylene, etc.
RCRA Code:	F002
Meth Code:	R01 - Recycler
Quantity Tons:	0.22935
Waste Quantity:	55
Quantity Unit:	G
Additional Code 1:	Not reported
Additional Code 2:	Not reported
Additional Code 3:	Not reported
Additional Code 4:	Not reported
Additional Code 5:	Not reported
Shipment Date:	20040227
Creation Date:	1/5/2007 18:31:00
Receipt Date:	20040304
Manifest ID:	22930040
Trans EPA ID:	CAR000036921
Trans Name:	CONSOLIDATED WESTERN LLC
Trans 2 EPA ID:	Not reported
Trans 2 Name:	Not reported
TSDF EPA ID:	CAD008302903
Trans Name:	ONYX ENVIRONMENTAL SERVICES
TSDF Alt EPA ID:	CAD008302903
TSDF Alt Name:	Not reported
Waste Code Description:	211 - Halogenated solvents (chloroform, methyl chloride, perchloroethylene, etc.
RCRA Code:	F002
Meth Code:	- Not reported

FAMILY DRY CLEANERS (Continued) **S113164076**

Quantity Tons:	Not reported
Waste Quantity:	Not reported
Quantity Unit:	P
Additional Code 1:	Not reported
Additional Code 2:	Not reported
Additional Code 3:	Not reported
Additional Code 4:	Not reported
Additional Code 5:	Not reported

Additional Info:

Year:	2000
Gen EPA ID:	CAL913195959
Shipment Date:	20001114
Creation Date:	3/5/2001 0:00:00
Receipt Date:	20001120
Manifest ID:	99703317
Trans EPA ID:	CAD983657719
Trans Name:	Not reported
Trans 2 EPA ID:	CAL000113451
Trans 2 Name:	Not reported
TSDF EPA ID:	AZD009015389
Trans Name:	Not reported
TSDF Alt EPA ID:	Not reported
TSDF Alt Name:	Not reported
Waste Code Description:	211 - Halogenated solvents (chloroform, methyl chloride, perchloroethylene, etc.
RCRA Code:	F002
Meth Code:	R01 - Recycler
Quantity Tons:	0.0667
Waste Quantity:	16
Quantity Unit:	G
Additional Code 1:	Not reported
Additional Code 2:	Not reported
Additional Code 3:	Not reported
Additional Code 4:	Not reported
Additional Code 5:	Not reported
Shipment Date:	20001114
Creation Date:	3/5/2001 0:00:00
Receipt Date:	20001120
Manifest ID:	99703317
Trans EPA ID:	CAD983657719
Trans Name:	Not reported
Trans 2 EPA ID:	CAL000113451
Trans 2 Name:	Not reported
TSDF EPA ID:	AZD009015389
Trans Name:	Not reported
TSDF Alt EPA ID:	Not reported
TSDF Alt Name:	Not reported
Waste Code Description:	- Not reported
RCRA Code:	Not reported
Meth Code:	R01 - Recycler
Quantity Tons:	0
Waste Quantity:	0
Quantity Unit:	Not reported
Additional Code 1:	Not reported

FAMILY DRY CLEANERS (Continued) **S113164076**

Additional Code 2:	Not reported
Additional Code 3:	Not reported
Additional Code 4:	Not reported
Additional Code 5:	Not reported

Additional Info:

Year:	1995
Gen EPA ID:	CAL913195959
Shipment Date:	19951003
Creation Date:	7/26/1996 0:00:00
Receipt Date:	19951005
Manifest ID:	95944172
Trans EPA ID:	CAD981414386
Trans Name:	Not reported
Trans 2 EPA ID:	Not reported
Trans 2 Name:	Not reported
TSDF EPA ID:	CAD981397417
Trans Name:	Not reported
TSDF Alt EPA ID:	Not reported
TSDF Alt Name:	Not reported
Waste Code Description:	211 - Halogenated solvents (chloroform, methyl chloride, perchloroethylene, etc.
RCRA Code:	F002
Meth Code:	R01 - Recycler
Quantity Tons:	0.2107
Waste Quantity:	0.25
Quantity Unit:	Y
Additional Code 1:	Not reported
Additional Code 2:	Not reported
Additional Code 3:	Not reported
Additional Code 4:	Not reported
Additional Code 5:	Not reported
Shipment Date:	19951003
Creation Date:	7/26/1996 0:00:00
Receipt Date:	19951005
Manifest ID:	95944172
Trans EPA ID:	CAD981414386
Trans Name:	Not reported
Trans 2 EPA ID:	Not reported
Trans 2 Name:	Not reported
TSDF EPA ID:	CAD981397417
Trans Name:	Not reported
TSDF Alt EPA ID:	Not reported
TSDF Alt Name:	Not reported
Waste Code Description:	211 - Halogenated solvents (chloroform, methyl chloride, perchloroethylene, etc.
RCRA Code:	F002
Meth Code:	R01 - Recycler
Quantity Tons:	0
Waste Quantity:	0
Quantity Unit:	Not reported
Additional Code 1:	Not reported
Additional Code 2:	Not reported
Additional Code 3:	Not reported
Additional Code 4:	Not reported

FAMILY DRY CLEANERS (Continued) **S113164076**

Additional Code 5:	Not reported
Shipment Date:	19950706
Creation Date:	4/3/1996 0:00:00
Receipt Date:	19950707
Manifest ID:	95596466
Trans EPA ID:	CAD981414386
Trans Name:	Not reported
Trans 2 EPA ID:	Not reported
Trans 2 Name:	Not reported
TSDF EPA ID:	CAD981397417
Trans Name:	Not reported
TSDF Alt EPA ID:	Not reported
TSDF Alt Name:	Not reported
Waste Code Description:	211 - Halogenated solvents (chloroform, methyl chloride, perchloroethylene, etc.
RCRA Code:	F002
Meth Code:	R01 - Recycler
Quantity Tons:	0
Waste Quantity:	0
Quantity Unit:	Y
Additional Code 1:	Not reported
Additional Code 2:	Not reported
Additional Code 3:	Not reported
Additional Code 4:	Not reported
Additional Code 5:	Not reported
Shipment Date:	19950706
Creation Date:	4/3/1996 0:00:00
Receipt Date:	19950707
Manifest ID:	95596466
Trans EPA ID:	CAD981414386
Trans Name:	Not reported
Trans 2 EPA ID:	Not reported
Trans 2 Name:	Not reported
TSDF EPA ID:	CAD981397417
Trans Name:	Not reported
TSDF Alt EPA ID:	Not reported
TSDF Alt Name:	Not reported
Waste Code Description:	211 - Halogenated solvents (chloroform, methyl chloride, perchloroethylene, etc.
RCRA Code:	F002
Meth Code:	R01 - Recycler
Quantity Tons:	0.1042
Waste Quantity:	25
Quantity Unit:	G
Additional Code 1:	Not reported
Additional Code 2:	Not reported
Additional Code 3:	Not reported
Additional Code 4:	Not reported
Additional Code 5:	Not reported
Shipment Date:	19950412
Creation Date:	4/2/1996 0:00:00
Receipt Date:	19950413
Manifest ID:	95187466
Trans EPA ID:	CAD981414386

FAMILY DRY CLEANERS (Continued) **S113164076**

Trans Name:	Not reported
Trans 2 EPA ID:	Not reported
Trans 2 Name:	Not reported
TSDF EPA ID:	CAD981397417
Trans Name:	Not reported
TSDF Alt EPA ID:	CAD981397417
TSDF Alt Name:	Not reported
Waste Code Description:	211 - Halogenated solvents (chloroform, methyl chloride, perchloroethylene, etc.
RCRA Code:	F002
Meth Code:	R01 - Recycler
Quantity Tons:	0.2107
Waste Quantity:	0.25
Quantity Unit:	Y
Additional Code 1:	Not reported
Additional Code 2:	Not reported
Additional Code 3:	Not reported
Additional Code 4:	Not reported
Additional Code 5:	Not reported
Shipment Date:	19950412
Creation Date:	4/2/1996 0:00:00
Receipt Date:	19950413
Manifest ID:	95187466
Trans EPA ID:	CAD981414386
Trans Name:	Not reported
Trans 2 EPA ID:	Not reported
Trans 2 Name:	Not reported
TSDF EPA ID:	CAD981397417
Trans Name:	Not reported
TSDF Alt EPA ID:	CAD981397417
TSDF Alt Name:	Not reported
Waste Code Description:	211 - Halogenated solvents (chloroform, methyl chloride, perchloroethylene, etc.
RCRA Code:	F002
Meth Code:	R01 - Recycler
Quantity Tons:	0.0417
Waste Quantity:	10
Quantity Unit:	G
Additional Code 1:	Not reported
Additional Code 2:	Not reported
Additional Code 3:	Not reported
Additional Code 4:	Not reported
Additional Code 5:	Not reported

Additional Info:

Year:	2001
Gen EPA ID:	CAL913195959
Shipment Date:	20010926
Creation Date:	12/17/2001 0:00:00
Receipt Date:	Not reported
Manifest ID:	21139975
Trans EPA ID:	CAR000095927
Trans Name:	Not reported
Trans 2 EPA ID:	Not reported
Trans 2 Name:	Not reported

FAMILY DRY CLEANERS (Continued) **S113164076**

TSDF EPA ID:	CAD008302903
Trans Name:	Not reported
TSDF Alt EPA ID:	Not reported
TSDF Alt Name:	Not reported
Waste Code Description:	343 - Unspecified organic liquid mixture
RCRA Code:	D001
Meth Code:	- Not reported
Quantity Tons:	0
Waste Quantity:	0
Quantity Unit:	G
Additional Code 1:	Not reported
Additional Code 2:	Not reported
Additional Code 3:	Not reported
Additional Code 4:	Not reported
Additional Code 5:	Not reported
Shipment Date:	20010926
Creation Date:	12/17/2001 0:00:00
Receipt Date:	Not reported
Manifest ID:	21139975
Trans EPA ID:	CAR000095927
Trans Name:	Not reported
Trans 2 EPA ID:	Not reported
Trans 2 Name:	Not reported
TSDF EPA ID:	CAD008302903
Trans Name:	Not reported
TSDF Alt EPA ID:	Not reported
TSDF Alt Name:	Not reported
Waste Code Description:	211 - Halogenated solvents (chloroform, methyl chloride, perchloroethylene, etc.
RCRA Code:	F002
Meth Code:	- Not reported
Quantity Tons:	0.07
Waste Quantity:	140
Quantity Unit:	P
Additional Code 1:	Not reported
Additional Code 2:	Not reported
Additional Code 3:	Not reported
Additional Code 4:	Not reported
Additional Code 5:	Not reported
Shipment Date:	20010926
Creation Date:	12/17/2001 0:00:00
Receipt Date:	Not reported
Manifest ID:	21139975
Trans EPA ID:	CAR000095927
Trans Name:	Not reported
Trans 2 EPA ID:	Not reported
Trans 2 Name:	Not reported
TSDF EPA ID:	CAD008302903
Trans Name:	Not reported
TSDF Alt EPA ID:	Not reported
TSDF Alt Name:	Not reported
Waste Code Description:	211 - Halogenated solvents (chloroform, methyl chloride, perchloroethylene, etc.
RCRA Code:	F002
Meth Code:	- Not reported

FAMILY DRY CLEANERS (Continued) **S113164076**

Quantity Tons:	0.1
Waste Quantity:	24
Quantity Unit:	G
Additional Code 1:	Not reported
Additional Code 2:	Not reported
Additional Code 3:	Not reported
Additional Code 4:	Not reported
Additional Code 5:	Not reported
Shipment Date:	20010705
Creation Date:	10/1/2001 0:00:00
Receipt Date:	20010713
Manifest ID:	21163620
Trans EPA ID:	CAR000036921
Trans Name:	Not reported
Trans 2 EPA ID:	Not reported
Trans 2 Name:	Not reported
TSDF EPA ID:	CAD008302903
Trans Name:	Not reported
TSDF Alt EPA ID:	CAD008302903
TSDF Alt Name:	Not reported
Waste Code Description:	211 - Halogenated solvents (chloroform, methyl chloride, perchloroethylene, etc.
RCRA Code:	F002
Meth Code:	- Not reported
Quantity Tons:	0
Waste Quantity:	0
Quantity Unit:	P
Additional Code 1:	Not reported
Additional Code 2:	Not reported
Additional Code 3:	Not reported
Additional Code 4:	Not reported
Additional Code 5:	Not reported
Shipment Date:	20010705
Creation Date:	10/1/2001 0:00:00
Receipt Date:	20010713
Manifest ID:	21163620
Trans EPA ID:	CAR000036921
Trans Name:	Not reported
Trans 2 EPA ID:	Not reported
Trans 2 Name:	Not reported
TSDF EPA ID:	CAD008302903
Trans Name:	Not reported
TSDF Alt EPA ID:	CAD008302903
TSDF Alt Name:	Not reported
Waste Code Description:	211 - Halogenated solvents (chloroform, methyl chloride, perchloroethylene, etc.
RCRA Code:	F002
Meth Code:	R01 - Recycler
Quantity Tons:	0.1251
Waste Quantity:	30
Quantity Unit:	G
Additional Code 1:	Not reported
Additional Code 2:	Not reported
Additional Code 3:	Not reported
Additional Code 4:	Not reported

FAMILY DRY CLEANERS (Continued) **S113164076**

Additional Code 5:	Not reported
Shipment Date:	20010226
Creation Date:	4/30/2001 0:00:00
Receipt Date:	20010309
Manifest ID:	20717095
Trans EPA ID:	CAR000075424
Trans Name:	Not reported
Trans 2 EPA ID:	CAR000085639
Trans 2 Name:	Not reported
TSDF EPA ID:	CAD008302903
Trans Name:	Not reported
TSDF Alt EPA ID:	Not reported
TSDF Alt Name:	Not reported
Waste Code Description:	211 - Halogenated solvents (chloroform, methyl chloride, perchloroethylene, etc.
RCRA Code:	F002
Meth Code:	- Not reported
Quantity Tons:	0
Waste Quantity:	0
Quantity Unit:	G
Additional Code 1:	Not reported
Additional Code 2:	Not reported
Additional Code 3:	Not reported
Additional Code 4:	Not reported
Additional Code 5:	Not reported
Shipment Date:	20010226
Creation Date:	4/30/2001 0:00:00
Receipt Date:	20010309
Manifest ID:	20717095
Trans EPA ID:	CAR000075424
Trans Name:	Not reported
Trans 2 EPA ID:	CAR000085639
Trans 2 Name:	Not reported
TSDF EPA ID:	CAD008302903
Trans Name:	Not reported
TSDF Alt EPA ID:	Not reported
TSDF Alt Name:	Not reported
Waste Code Description:	211 - Halogenated solvents (chloroform, methyl chloride, perchloroethylene, etc.
RCRA Code:	F002
Meth Code:	H01 - Transfer Station
Quantity Tons:	0.07
Waste Quantity:	140
Quantity Unit:	P
Additional Code 1:	Not reported
Additional Code 2:	Not reported
Additional Code 3:	Not reported
Additional Code 4:	Not reported
Additional Code 5:	Not reported

CERS:

Name:	FAMILY DRY CLEANERS
Address:	663 W 2ND ST
City,State,Zip:	SAN BERNARDINO, CA 92410
Site ID:	29564

FAMILY DRY CLEANERS (Continued) **S113164076**

CERS ID: 10312054
CERS Description: Chemical Storage Facilities

Violations:

Site ID: 29564
Site Name: FAMILY DRY CLEANERS
Violation Date: 01-27-2014
Citation: HSC 6.95 25503.5(a) - California Health and Safety Code, Chapter 6.95, Section(s) 25503.5(a)
Violation Description: Owner/Operator failed to establish and implement a Hazardous Materials Business Plan when storing hazardous materials at or above the thresholds quantities of 55 gallons/500 lbs/200 cubic feet.
Violation Notes: Returned to compliance on 09/07/2017.
Violation Division: San Bernardino County Fire Department
Violation Program: HMRRP
Violation Source: CERS,

Site ID: 29564
Site Name: FAMILY DRY CLEANERS
Violation Date: 05-05-2021
Citation: 22 CCR 12 66262.12 - California Code of Regulations, Title 22, Chapter 12, Section(s) 66262.12
Violation Description: Failure to obtain an Identification Number prior to treating, storing, disposing of, transporting or offering for transportation any hazardous waste.
Violation Notes: Returned to compliance on 06/24/2021. Facility has not obtained an EPA ID Number. CORRECTIVE ACTION: Comply by submitting form 1358 to DTSC.
Violation Division: San Bernardino County Fire Department
Violation Program: HW
Violation Source: CERS,

Site ID: 29564
Site Name: FAMILY DRY CLEANERS
Violation Date: 08-28-2017
Citation: HSC 6.95 25508(a)(1) - California Health and Safety Code, Chapter 6.95, Section(s) 25508(a)(1)
Violation Description: Failure to complete and electronically submit a business plan when storing/handling a hazardous material at or above reportable quantities.
Violation Notes: Returned to compliance on 09/06/2017. NON INSPECTION RELATED VIOLATION
Violation Division: San Bernardino County Fire Department
Violation Program: HMRRP
Violation Source: CERS,

Site ID: 29564
Site Name: FAMILY DRY CLEANERS
Violation Date: 01-27-2014
Citation: HSC 6.67 Multiple - California Health and Safety Code, Chapter 6.67, Section(s) Multiple
Violation Description: Haz Waste Generator Program - Operations/Maintenance - General
Violation Notes: Returned to compliance on 09/01/2017. Failure to establish a Contingency Plan (CCR 66265.51(a))
Violation Division: San Bernardino County Fire Department
Violation Program: HW
Violation Source: CERS,

Site ID: 29564
Site Name: FAMILY DRY CLEANERS

FAMILY DRY CLEANERS (Continued) **S113164076**

Violation Date:	05-05-2021
Citation:	Un-Specified
Violation Description:	Hazardous Waste Generator Program - Administration/Documentation - General Local Ordinance
Violation Notes:	Returned to compliance on 05/11/2021. Permits expired; expiration date 04/30/2021 CORRECTIVE ACTION: Comply by paying all applicable permit fees upon receipt of invoice and by submitting all necessary information.
Violation Division:	San Bernardino County Fire Department
Violation Program:	HW
Violation Source:	CERS,
Site ID:	29564
Site Name:	FAMILY DRY CLEANERS
Violation Date:	05-17-2018
Citation:	Un-Specified
Violation Description:	Hazardous Waste Generator Program - Administration/Documentation - General Local Ordinance
Violation Notes:	Returned to compliance on 10/10/2019. Failure to obtain and maintain a CUPA Hazardous Waste generator permit. (SBCC 23.0602) This facility has not obtained the appropriate permits from this department. CORRECTIVE ACTION: Submit payment for all required permits upon receipt of the invoice.
Violation Division:	San Bernardino County Fire Department
Violation Program:	HW
Violation Source:	CERS,
Site ID:	29564
Site Name:	FAMILY DRY CLEANERS
Violation Date:	02-01-2017
Citation:	HSC 6.95 25508(a)(1) - California Health and Safety Code, Chapter 6.95, Section(s) 25508(a)(1)
Violation Description:	Failure to annually review and electronically certify that the business plan is complete and accurate on or before the annual due date.
Violation Notes:	Returned to compliance on 09/07/2017. BUSINESS PLAN HAS NOT BEEN SUBMITTED VIA CERS AS OF 2/1/17.
Violation Division:	San Bernardino County Fire Department
Violation Program:	HMRRP
Violation Source:	CERS,
Site ID:	29564
Site Name:	FAMILY DRY CLEANERS
Violation Date:	01-27-2014
Citation:	HSC 6.95 25505(a) - California Health and Safety Code, Chapter 6.95, Section(s) 25505(a)
Violation Description:	Owner/Operator failed to complete and/or submit a Hazardous Materials Business Plan when storing hazardous materials at or above the thresholds quantities of 55 gallons/500 lbs/200 cubic feet.
Violation Notes:	Returned to compliance on 02/04/2017.
Violation Division:	San Bernardino County Fire Department
Violation Program:	HMRRP
Violation Source:	CERS,
Site ID:	29564
Site Name:	FAMILY DRY CLEANERS
Violation Date:	05-17-2018

FAMILY DRY CLEANERS (Continued) **S113164076**

Citation:	Un-Specified
Violation Description:	Business Plan Program - Administration/Documentation - General Local Ordinance
Violation Notes:	Returned to compliance on 10/10/2019. Failure to obtain a CUPA Hazardous Materials Handler permit (SBCC 23.0602(a)) This facility has not obtained the appropriate permits from this department. CORRECTIVE ACTION: Submit payment for all required permits upon receipt of the invoice.
Violation Division:	San Bernardino County Fire Department
Violation Program:	HMRRP
Violation Source:	CERS,

Site ID:	29564
Site Name:	FAMILY DRY CLEANERS
Violation Date:	05-05-2021
Citation:	Un-Specified
Violation Description:	Business Plan Program - Administration/Documentation - General Local Ordinance
Violation Notes:	Returned to compliance on 05/11/2021. Permits expired; expiration date 04/30/2021. CORRECTIVE ACTION: Comply by paying all permit fees upon receipt of invoice.
Violation Division:	San Bernardino County Fire Department
Violation Program:	HMRRP
Violation Source:	CERS,

Site ID:	29564
Site Name:	FAMILY DRY CLEANERS
Violation Date:	05-05-2021
Citation:	HSC 6.95 25508.2 - California Health and Safety Code, Chapter 6.95, Section(s) 25508.2
Violation Description:	Failure to annually review and electronically certify that the business plan is complete and accurate on or before the annual due date.
Violation Notes:	Returned to compliance on 06/03/2021. Last HMBP submitted via CERS occurred on 10/10/2019. CORRECTIVE ACTION: Comply by reviewing and certifying the Business Plan annually via CERS.
Violation Division:	San Bernardino County Fire Department
Violation Program:	HMRRP
Violation Source:	CERS,

Site ID:	29564
Site Name:	FAMILY DRY CLEANERS
Violation Date:	05-17-2018
Citation:	HSC 6.95 25508(a)(1) - California Health and Safety Code, Chapter 6.95, Section(s) 25508(a)(1)
Violation Description:	Failure to complete and electronically submit a business plan when storing/handling a hazardous material at or above reportable quantities.
Violation Notes:	Returned to compliance on 10/10/2019. This facility has not submitted the Business Plan elements into CERS. CORRECTIVE ACTION: Submit a signed statement that the Business Plan elements have been submitted into CERS.
Violation Division:	San Bernardino County Fire Department
Violation Program:	HMRRP
Violation Source:	CERS,

Site ID:	29564

FAMILY DRY CLEANERS (Continued) **S113164076**

Site Name:	FAMILY DRY CLEANERS
Violation Date:	05-17-2018
Citation:	HSC 6.95 25507 - California Health and Safety Code, Chapter 6.95, Section(s) 25507
Violation Description:	Failure to adequately establish and implement a business plan when storing/handling a hazardous material at or above reportable quantities.
Violation Notes:	Returned to compliance on 10/10/2019. This facility has not established a Business Plan. CORRECTIVE ACTION: Submit a signed statement that a Business Plan has been established.
Violation Division:	San Bernardino County Fire Department
Violation Program:	HMRRP
Violation Source:	CERS,

Site ID:	29564
Site Name:	FAMILY DRY CLEANERS
Violation Date:	05-17-2018
Citation:	22 CCR 12 66262.12 - California Code of Regulations, Title 22, Chapter 12, Section(s) 66262.12
Violation Description:	Failure to obtain an Identification Number prior to treating, storing, disposing of, transporting or offering for transportation any hazardous waste.
Violation Notes:	Returned to compliance on 05/17/2018. The facility did not have an active EPA ID number at the time of the inspection. -EPA ID activation form 1358 was completed and submitted at the time of the inspection.
Violation Division:	San Bernardino County Fire Department
Violation Program:	HW
Violation Source:	CERS,

Evaluation:

Eval General Type:	Compliance Evaluation Inspection
Eval Date:	01-27-2014
Violations Found:	Yes
Eval Type:	Routine done by local agency
Eval Notes:	INSPECT
Eval Division:	San Bernardino County Fire Department
Eval Program:	HW
Eval Source:	CERS,

Eval General Type:	Compliance Evaluation Inspection
Eval Date:	05-17-2018
Violations Found:	Yes
Eval Type:	Routine done by local agency
Eval Notes:	ROUTINE GENERATOR INSPECTION-FAMILY DRY CLEANERS
Eval Division:	San Bernardino County Fire Department
Eval Program:	HW
Eval Source:	CERS,

Eval General Type:	Compliance Evaluation Inspection
Eval Date:	01-27-2014
Violations Found:	Yes
Eval Type:	Routine done by local agency
Eval Notes:	INSPECT
Eval Division:	San Bernardino County Fire Department
Eval Program:	HMRRP
Eval Source:	CERS,

FAMILY DRY CLEANERS (Continued) **S113164076**

Eval General Type: Compliance Evaluation Inspection
Eval Date: 02-01-2017
Violations Found: No
Eval Type: Routine done by local agency
Eval Notes: GENERATOR INSPECTION
Eval Division: San Bernardino County Fire Department
Eval Program: HW
Eval Source: CERS,

Eval General Type: Compliance Evaluation Inspection
Eval Date: 05-05-2021
Violations Found: Yes
Eval Type: Routine done by local agency
Eval Notes: Not reported
Eval Division: San Bernardino County Fire Department
Eval Program: HMRRP
Eval Source: CERS,

Eval General Type: Compliance Evaluation Inspection
Eval Date: 05-05-2021
Violations Found: Yes
Eval Type: Routine done by local agency
Eval Notes: Not reported
Eval Division: San Bernardino County Fire Department
Eval Program: HW
Eval Source: CERS,

Eval General Type: Compliance Evaluation Inspection
Eval Date: 02-01-2017
Violations Found: Yes
Eval Type: Routine done by local agency
Eval Notes: HANDLER INSPECTION
Eval Division: San Bernardino County Fire Department
Eval Program: HMRRP
Eval Source: CERS,

Eval General Type: Compliance Evaluation Inspection
Eval Date: 05-17-2018
Violations Found: Yes
Eval Type: Routine done by local agency
Eval Notes: ROUTINE HANDLER INSPECTION-FAMILY DRY CLEANERS
Eval Division: San Bernardino County Fire Department
Eval Program: HMRRP
Eval Source: CERS,

Eval General Type: Other/Unknown
Eval Date: 08-28-2017
Violations Found: Yes
Eval Type: Other, not routine, done by local agency
Eval Notes: CERS ENFORCEMENT PROJECT - ENTER VIOLATION
Eval Division: San Bernardino County Fire Department
Eval Program: HMRRP
Eval Source: CERS,

Enforcement Action:
Site ID: 29564
Site Name: FAMILY DRY CLEANERS

FAMILY DRY CLEANERS (Continued) **S113164076**

Site Address:	663 W 2ND ST
Site City:	SAN BERNARDINO
Site Zip:	92410
Enf Action Date:	01-27-2014
Enf Action Type:	Notice of Violation (Unified Program)
Enf Action Description:	Notice of Violation Issued by the Inspector at the Time of Inspection
Enf Action Notes:	Not reported
Enf Action Division:	San Bernardino County Fire Department
Enf Action Program:	HMRRP
Enf Action Source:	CERS,

Site ID:	29564
Site Name:	FAMILY DRY CLEANERS
Site Address:	663 W 2ND ST
Site City:	SAN BERNARDINO
Site Zip:	92410
Enf Action Date:	01-27-2014
Enf Action Type:	Notice of Violation (Unified Program)
Enf Action Description:	Notice of Violation Issued by the Inspector at the Time of Inspection
Enf Action Notes:	Not reported
Enf Action Division:	San Bernardino County Fire Department
Enf Action Program:	HW
Enf Action Source:	CERS,

Site ID:	29564
Site Name:	FAMILY DRY CLEANERS
Site Address:	663 W 2ND ST
Site City:	SAN BERNARDINO
Site Zip:	92410
Enf Action Date:	02-01-2017
Enf Action Type:	Notice of Violation (Unified Program)
Enf Action Description:	Notice of Violation Issued by the Inspector at the Time of Inspection
Enf Action Notes:	Not reported
Enf Action Division:	San Bernardino County Fire Department
Enf Action Program:	HMRRP
Enf Action Source:	CERS,

Coordinates:

Site ID:	29564
Facility Name:	FAMILY DRY CLEANERS
Env Int Type Code:	HMBP
Program ID:	10312054
Coord Name:	Not reported
Ref Point Type Desc:	Center of a facility or station.,
Latitude:	34.102640
Longitude:	-117.297880

Affiliation:

Affiliation Type Desc:	Operator
Entity Name:	Kelvin chuk
Entity Title:	Not reported
Affiliation Address:	Not reported
Affiliation City:	Not reported
Affiliation State:	Not reported
Affiliation Country:	Not reported
Affiliation Zip:	Not reported

FAMILY DRY CLEANERS (Continued) **S113164076**

Affiliation Phone:	(626) 757-0449,
Affiliation Type Desc:	Document Preparer
Entity Name:	Kelvin Chuk
Entity Title:	Not reported
Affiliation Address:	Not reported
Affiliation City:	Not reported
Affiliation State:	Not reported
Affiliation Country:	Not reported
Affiliation Zip:	Not reported
Affiliation Phone:	,
Affiliation Type Desc:	CUPA District
Entity Name:	San Bernardino County Fire
Entity Title:	Not reported
Affiliation Address:	620 South E Street
Affiliation City:	San Bernardino
Affiliation State:	CA
Affiliation Country:	Not reported
Affiliation Zip:	92415-0153
Affiliation Phone:	(909) 386-8401,
Affiliation Type Desc:	Environmental Contact
Entity Name:	Kelvin chuk
Entity Title:	Not reported
Affiliation Address:	663 west 2nd. St.
Affiliation City:	San bernardino
Affiliation State:	CA
Affiliation Country:	Not reported
Affiliation Zip:	92410
Affiliation Phone:	,
Affiliation Type Desc:	Facility Mailing Address
Entity Name:	Mailing Address
Entity Title:	Not reported
Affiliation Address:	663 west 2nd st.
Affiliation City:	San bernardino
Affiliation State:	CA
Affiliation Country:	Not reported
Affiliation Zip:	92410
Affiliation Phone:	,
Affiliation Type Desc:	Legal Owner
Entity Name:	Kelvin chuk
Entity Title:	Not reported
Affiliation Address:	205 west budd st
Affiliation City:	Ontario
Affiliation State:	CA
Affiliation Country:	United States
Affiliation Zip:	91762
Affiliation Phone:	(626) 757-0449,
Affiliation Type Desc:	Parent Corporation
Entity Name:	FAMILY DRY CLEANERS
Entity Title:	Not reported
Affiliation Address:	Not reported
Affiliation City:	Not reported

FAMILY DRY CLEANERS (Continued) **S113164076**

Affiliation State:	Not reported
Affiliation Country:	Not reported
Affiliation Zip:	Not reported
Affiliation Phone:	,
Affiliation Type Desc:	Identification Signer
Entity Name:	Kelvin Chuk
Entity Title:	Owner
Affiliation Address:	Not reported
Affiliation City:	Not reported
Affiliation State:	Not reported
Affiliation Country:	Not reported
Affiliation Zip:	Not reported
Affiliation Phone:	,

HWTS:

Name:	FAMILY DRY CLEANERS INC
Address:	663 W 2ND ST
Address 2:	Not reported
City,State,Zip:	SAN BERNARDINO, CA 92410
EPA ID:	CAL000463430
Inactive Date:	Not reported
Create Date:	06/15/2021
Last Act Date:	06/15/2021
Mailing Name:	Not reported
Mailing Address:	205 W BUDD ST
Mailing Address 2:	Not reported
Mailing City,State,Zip:	ONTARIO, CA 91762
Owner Name:	FAMILY DRY CLEANERS INC
Owner Address:	205 W BUDD ST
Owner Address 2:	Not reported
Owner City,State,Zip:	ONTARIO, CA 91762
Contact Name:	KELVIN CHUK
Contact Address:	205 W BUDD ST
Contact Address 2:	Not reported
City,State,Zip:	ONTARIO, CA 91762

NAICS:

EPA ID:	CAL000463430
Create Date:	2021-06-15 14:48:26.827
NAICS Code:	812320
NAICS Description:	Drycleaning and Laundry Services (except Coin-Operated)
Issued EPA ID Date:	2021-06-15 14:48:26.74000
Inactive Date:	Not reported
Facility Name:	FAMILY DRY CLEANERS INC
Facility Address:	663 W 2ND ST
Facility Address 2:	Not reported
Facility City:	SAN BERNARDINO
Facility County:	Not reported
Facility State:	CA
Facility Zip:	92410
EPA ID:	CAL000463430
Create Date:	2021-06-15 14:48:26.827
NAICS Code:	812320
NAICS Description:	Drycleaning and Laundry Services (except Coin-Operated)

FAMILY DRY CLEANERS (Continued) **S113164076**

Issued EPA ID Date:	2021-06-15 14:48:26.74000
Inactive Date:	Not reported
Facility Name:	FAMILY DRY CLEANERS INC
Facility Address:	663 W 2ND ST
Facility Address 2:	Not reported
Facility City:	SAN BERNARDINO
Facility County:	Not reported
Facility State:	CA
Facility Zip:	92410

Name:	FAMILY CLEANERS INC
Address:	663 W 2ND ST
Address 2:	Not reported
City,State,Zip:	SAN BERNARDINO, CA 924100000
EPA ID:	CAL913195959
Inactive Date:	06/30/2013
Create Date:	11/15/1991
Last Act Date:	03/26/2014
Mailing Name:	Not reported
Mailing Address:	663 W 2ND ST
Mailing Address 2:	Not reported
Mailing City,State,Zip:	SAN BERNARDINO, CA 924100000
Owner Name:	FAMILY CLEANERS INC
Owner Address:	663 W 2ND ST
Owner Address 2:	Not reported
Owner City,State,Zip:	SAN BERNARDINO, CA 924103205
Contact Name:	ISSA KASSISSA/PRES
Contact Address:	663 W 2ND ST
Contact Address 2:	Not reported
City,State,Zip:	SAN BERNARDINO, CA 924100000

NAICS:

EPA ID:	CAL913195959
Create Date:	2011-03-17 11:44:46.993
NAICS Code:	81232
NAICS Description:	Drycleaning and Laundry Services (except Coin-Operated)
Issued EPA ID Date:	1991-11-15 00:00:00
Inactive Date:	2013-06-30 00:00:00
Facility Name:	FAMILY CLEANERS INC
Facility Address:	663 W 2ND ST
Facility Address 2:	Not reported
Facility City:	SAN BERNARDINO
Facility County:	Not reported
Facility State:	CA
Facility Zip:	924100000

J35 **RICKER C H REFRIG** **EDR Hist Auto** **1014187064**
SSW **665 2ND ST** **N/A**
< 1/8 **SAN BERNARDINO, CA**
0.025 mi.
133 ft. **Site 6 of 7 in cluster J**

Relative: EDR Hist Auto
Lower

Actual:
1045 ft.

Year:	Name:	Type:
1949	RICKER C H REFRIG	REPAIR SHOPS

J36 SSW < 1/8 0.025 mi. 133 ft. | **SUDDEN 1-HOUR PHOTO** | **CA San Bern. Co. Permit** | **S104770735**
667 W 2ND ST | **N/A**
SAN BERNARDINO, CA 92410

Site 7 of 7 in cluster J

Relative: Lower
Actual: 1045 ft.

San Bern. Co. Permit:

Name:	SUDDEN 1-HOUR PHOTO
Address:	667 W 2ND ST
City,State,Zip:	SAN BERNARDINO, CA 92410
Region:	SAN BERNARDINO
Facility ID:	FA0006495
Owner:	KIM, MIN K
Permit Number:	PT0019679
Permit Category:	CONDITIONALLY EXEMPT SMALL QUANTITY GENERATOR
Facility Status:	INACTIVE
Expiration Date:	07/31/2011

Name:	SUDDEN 1-HOUR PHOTO
Address:	667 W 2ND ST
City,State,Zip:	SAN BERNARDINO, CA 92410
Region:	SAN BERNARDINO
Facility ID:	FA0006495
Owner:	KIM, MIN K
Permit Number:	PT0007311
Permit Category:	SPECIAL GENERATOR
Facility Status:	INACTIVE
Expiration Date:	07/31/2008

Name:	SUDDEN 1-HOUR PHOTO
Address:	667 W 2ND ST
City,State,Zip:	SAN BERNARDINO, CA 92410
Region:	SAN BERNARDINO
Facility ID:	FA0006495
Owner:	KIM, MIN K
Permit Number:	PT0007310
Permit Category:	SPECIAL HANDLER
Facility Status:	INACTIVE
Expiration Date:	07/31/2008

K37 East < 1/8 0.025 mi. 133 ft. | **ONE DAY PAINT & BODY** | **CA LUST** | **S105026060**
288 E ST | **CA HIST CORTESE** | **N/A**
SAN BERNARDINO, CA 92401

Site 1 of 5 in cluster K

Relative: Lower
Actual: 1047 ft.

LUST REG 8:

Name:	ONE DAY PAINT & BODY
Address:	288 E ST
City:	SAN BERNARDINO
Region:	8
County:	San Bernardino
Regional Board:	Santa Ana Region
Facility Status:	Case Closed
Case Number:	083602321T
Local Case Num:	93036
Case Type:	Soil only
Substance:	Gasoline
Qty Leaked:	Not reported
Abate Method:	Not reported

ONE DAY PAINT & BODY (Continued) **S105026060**

Cross Street:	RIALTO
Enf Type:	Not reported
Funding:	Not reported
How Discovered:	Tank Closure
How Stopped:	Not reported
Leak Cause:	UNK
Leak Source:	UNK
Global ID:	T0607100291
How Stopped Date:	7/22/1993
Enter Date:	10/5/1993
Date Confirmation of Leak Began:	7/22/1993
Date Preliminary Assessment Began:	Not reported
Discover Date:	7/22/1993
Enforcement Date:	Not reported
Close Date:	6/16/1994
Date Prelim Assessment Workplan Submitted:	8/3/1993
Date Pollution Characterization Began:	Not reported
Date Remediation Plan Submitted:	Not reported
Date Remedial Action Underway:	Not reported
Date Post Remedial Action Monitoring:	Not reported
Enter Date:	10/5/1993
GW Qualifies:	Not reported
Soil Qualifies:	Not reported
Operator:	Not reported
Facility Contact:	Not reported
Interim:	Not reported
Oversite Program:	LUST
Latitude:	34.096336
Longitude:	-117.2942724
MTBE Date:	Not reported
Max MTBE GW:	Not reported
MTBE Concentration:	0
Max MTBE Soil:	Not reported
MTBE Fuel:	1
MTBE Tested:	Site NOT Tested for MTBE.Includes Unknown and Not Analyzed.
MTBE Class:	*
Staff:	VJJ
Staff Initials:	CR2
Lead Agency:	Local Agency
Local Agency:	36000L
Hydr Basin #:	UPPER SANTA ANA VALL
Beneficial:	Not reported
Priority:	Not reported
Cleanup Fund Id:	Not reported
Work Suspended:	Not reported

Summary: Not reported

HIST CORTESE:

edr_fname:	ONE DAY PAINT & BODY
edr_fadd1:	288 S.
City,State,Zip:	SAN BERNARDINO, CA
Region:	CORTESE
Facility County Code:	36
Reg By:	LTNKA
Reg Id:	083602321T

K38 ESE < 1/8 0.027 mi. 140 ft. — **DRAPER GARAGE**, **264 E NORTH**, **SAN BERNARDINO, CA** — **EDR Hist Auto** — **1014161671** / **N/A**

Site 2 of 5 in cluster K

Relative: Lower
Actual: 1046 ft.

EDR Hist Auto

Year:	Name:	Type:
1926	DRAPER GARAGE	AUTOMOBILE GARAGES

E39 North < 1/8 0.027 mi. 143 ft. — **HUNTING CHAS DO CLNR**, **410 N F ST**, **SAN BERNARDINO, CA** — **EDR Hist Cleaner** — **1014153798** / **N/A**

Site 2 of 2 in cluster E

Relative: Higher
Actual: 1059 ft.

EDR Hist Cleaner

Year:	Name:	Type:
1930	HUNTING CHAS DO CLNR	CLOTHES PRESSERS AND CLEANERS

D40 SSE < 1/8 0.028 mi. 146 ft. — **G & M OIL SS #67**, **187 F ST**, **SAN BERNARDINO, CA 92415** — **CA LUST** — **S105850484** / **N/A**

Site 4 of 15 in cluster D

Relative: Lower
Actual: 1044 ft.

LUST REG 8:

Name:	G & M OIL SS #67
Address:	187 F ST
City:	SAN BERNARDINO
Region:	8
County:	San Bernardino
Regional Board:	Santa Ana Region
Facility Status:	Case Closed
Case Number:	083603544T
Local Case Num:	Not reported
Case Type:	Other ground water affected
Substance:	Gasoline
Qty Leaked:	Not reported
Abate Method:	Not reported
Cross Street:	2ND
Enf Type:	CLOS
Funding:	Not reported
How Discovered:	Not reported
How Stopped:	Not reported
Leak Cause:	Not reported
Leak Source:	Not reported
Global ID:	T0607100599
How Stopped Date:	Not reported
Enter Date:	9/17/1999
Date Confirmation of Leak Began:	Not reported
Date Preliminary Assessment Began:	9/9/2000
Discover Date:	2/4/1997
Enforcement Date:	9/8/2000
Close Date:	2/8/2005
Date Prelim Assessment Workplan Submitted:	5/5/1999

G & M OIL SS #67 (Continued) **S105850484**

Date Pollution Characterization Began:	6/16/2004
Date Remediation Plan Submitted:	1/15/2003
Date Remedial Action Underway:	2/19/2004
Date Post Remedial Action Monitoring:	1/11/2005
Enter Date:	9/17/1999
GW Qualifies:	=
Soil Qualifies:	=
Operator:	Not reported
Facility Contact:	Not reported
Interim:	Not reported
Oversite Program:	LUST
Latitude:	34.1064146
Longitude:	-117.2942784
MTBE Date:	5/27/2003
Max MTBE GW:	1530
MTBE Concentration:	9
Max MTBE Soil:	116
MTBE Fuel:	1
MTBE Tested:	MTBE Detected. Site tested for MTBE & MTBE detected
MTBE Class:	Not reported
Staff:	NOM
Staff Initials:	CR2
Lead Agency:	Regional Board
Local Agency:	36000L
Hydr Basin #:	UPPER SANTA ANA VALL
Beneficial:	Not reported
Priority:	Not reported
Cleanup Fund Id:	Not reported
Work Suspended:	Not reported
Summary:	CASE REFERED TO RB 6/28/99. DISPENSER AND PIPING UPGRADE 2/99.

L41 **DEL GEORGE SERVICE** **EDR Hist Auto** **1021077276**
NW **710 W 4TH ST** **N/A**
< 1/8 **SN BERNARDINO, CA 92410**
0.028 mi.
146 ft. **Site 1 of 2 in cluster L**

Relative: EDR Hist Auto
Higher

Actual:
1066 ft.

Year:	Name:	Type:
1969	DEL GEORGE SERVICE	Gasoline Service Stations
1970	DEL GEORGE SERVICE	Gasoline Service Stations
1971	DEL GEORGE SERVICE	Gasoline Service Stations
1972	DEL GEORGE SERVICE	Gasoline Service Stations
1973	DEL GEORGE SERVICE	Gasoline Service Stations
1974	DEL GEORGE SERVICE	Gasoline Service Stations
1975	DEL GEORGE SERVICE	Gasoline Service Stations
1976	DEL GEORGE SERVICE	Gasoline Service Stations
1978	DEL GEORGE ROY	Gasoline Service Stations
1979	DEL GEORGE ROY	Gasoline Service Stations
1980	DEL GEORGE ROY	Gasoline Service Stations
1982	DEL GEORGE ROY	Gasoline Service Stations
1983	DEL GEORGE ROY	Gasoline Service Stations

D42 SSE < 1/8 0.028 mi. 147 ft. | **ROSS DRESS FOR LESS #1435**
555 W 2ND ST STE B
SAN BERNARDINO, CA 92401 | **RCRA NonGen / NLR** | **1024844936**
CAL000397639

Site 5 of 15 in cluster D

Relative: Lower

Actual: 1041 ft.

RCRA NonGen / NLR:

Date Form Received by Agency:	20140609
Handler Name:	ROSS DRESS FOR LESS #1435
Handler Address:	555 W 2ND ST STE B
Handler City,State,Zip:	SAN BERNARDINO, CA 92401-1549
EPA ID:	CAL000397639
Contact Name:	KATHY HATCH
Contact Address:	5130 HACIENDA DR
Contact City,State,Zip:	DUBLIN, CA 94568
Contact Telephone:	925-965-4015
Contact Fax:	925-965-4183
Contact Email:	ERIC.GUARD@ROS.COM
Contact Title:	Not reported
EPA Region:	09
Land Type:	Not reported
Federal Waste Generator Description:	Not a generator, verified
Non-Notifier:	Not reported
Biennial Report Cycle:	Not reported
Accessibility:	Not reported
Active Site Indicator:	Handler Activities
State District Owner:	Not reported
State District:	Not reported
Mailing Address:	5151 SAN FELIPE ST STE 1000
Mailing City,State,Zip:	HOUSTON, TX 77056
Owner Name:	ROSS DRESS FOR LESS INC
Owner Type:	Other
Operator Name:	KATHY HATCH
Operator Type:	Other
Short-Term Generator Activity:	No
Importer Activity:	No
Mixed Waste Generator:	No
Transporter Activity:	No
Transfer Facility Activity:	No
Recycler Activity with Storage:	No
Small Quantity On-Site Burner Exemption:	No
Smelting Melting and Refining Furnace Exemption:	No
Underground Injection Control:	No
Off-Site Waste Receipt:	No
Universal Waste Indicator:	Yes
Universal Waste Destination Facility:	Yes
Federal Universal Waste:	No
Active Site Fed-Reg Treatment Storage and Disposal Facility:	Not reported
Active Site Converter Treatment storage and Disposal Facility:	Not reported
Active Site State-Reg Treatment Storage and Disposal Facility:	Not reported
Active Site State-Reg Handler:	---
Federal Facility Indicator:	Not reported
Hazardous Secondary Material Indicator:	N
Sub-Part K Indicator:	Not reported
Commercial TSD Indicator:	No
Treatment Storage and Disposal Type:	Not reported
2018 GPRA Permit Baseline:	Not on the Baseline
2018 GPRA Renewals Baseline:	Not on the Baseline
Permit Renewals Workload Universe:	Not reported

ROSS DRESS FOR LESS #1435 (Continued) **1024844936**

Permit Workload Universe:	Not reported
Permit Progress Universe:	Not reported
Post-Closure Workload Universe:	Not reported
Closure Workload Universe:	Not reported
202 GPRA Corrective Action Baseline:	No
Corrective Action Workload Universe:	No
Subject to Corrective Action Universe:	No
Non-TSDFs Where RCRA CA has Been Imposed Universe:	No
TSDFs Potentially Subject to CA Under 3004 (u)/(v) Universe:	No
TSDFs Only Subject to CA under Discretionary Auth Universe:	No
Corrective Action Priority Ranking:	No NCAPS ranking
Environmental Control Indicator:	No
Institutional Control Indicator:	No
Human Exposure Controls Indicator:	N/A
Groundwater Controls Indicator:	N/A
Operating TSDF Universe:	Not reported
Full Enforcement Universe:	Not reported
Significant Non-Complier Universe:	No
Unaddressed Significant Non-Complier Universe:	No
Addressed Significant Non-Complier Universe:	No
Significant Non-Complier With a Compliance Schedule Universe:	No
Financial Assurance Required:	Not reported
Handler Date of Last Change:	20180906
Recognized Trader-Importer:	No
Recognized Trader-Exporter:	No
Importer of Spent Lead Acid Batteries:	No
Exporter of Spent Lead Acid Batteries:	No
Recycler Activity Without Storage:	No
Manifest Broker:	No
Sub-Part P Indicator:	No

Handler - Owner Operator:

Owner/Operator Indicator:	Owner
Owner/Operator Name:	ROSS DRESS FOR LESS INC
Legal Status:	Other
Date Became Current:	Not reported
Date Ended Current:	Not reported
Owner/Operator Address:	5130 HACIENDA DR
Owner/Operator City,State,Zip:	DUBLIN, CA 94568
Owner/Operator Telephone:	925-965-4831
Owner/Operator Telephone Ext:	Not reported
Owner/Operator Fax:	Not reported
Owner/Operator Email:	Not reported

Owner/Operator Indicator:	Operator
Owner/Operator Name:	KATHY HATCH
Legal Status:	Other
Date Became Current:	Not reported
Date Ended Current:	Not reported
Owner/Operator Address:	5130 HACIENDA DR
Owner/Operator City,State,Zip:	DUBLIN, CA 94568
Owner/Operator Telephone:	925-965-4015
Owner/Operator Telephone Ext:	Not reported
Owner/Operator Fax:	Not reported
Owner/Operator Email:	Not reported

ROSS DRESS FOR LESS #1435 (Continued) **1024844936**

Historic Generators:

Receive Date:	20140609
Handler Name:	ROSS DRESS FOR LESS #1435
Federal Waste Generator Description:	Not a generator, verified
State District Owner:	Not reported
Large Quantity Handler of Universal Waste:	No
Recognized Trader Importer:	No
Recognized Trader Exporter:	No
Spent Lead Acid Battery Importer:	No
Spent Lead Acid Battery Exporter:	No
Current Record:	Yes
Non Storage Recycler Activity:	Not reported
Electronic Manifest Broker:	Not reported

List of NAICS Codes and Descriptions:

NAICS Code:	44814
NAICS Description:	FAMILY CLOTHING STORES

Facility Has Received Notices of Violations:

Violations:	No Violations Found

Evaluation Action Summary:

Evaluations:	No Evaluations Found

D43 **FOOD 4 LESS #301** **RCRA NonGen / NLR** **1024817106**
SSE **555 W 2ND ST STE A** **CAL000320482**
< 1/8 **SAN BERNARDINO, CA 92401**
0.028 mi.
147 ft. **Site 6 of 15 in cluster D**

Relative:
Lower

Actual:
1041 ft.

RCRA NonGen / NLR:

Date Form Received by Agency:	20070607
Handler Name:	FOOD 4 LESS #301
Handler Address:	555 W 2ND ST STE A
Handler City,State,Zip:	SAN BERNARDINO, CA 92401-1549
EPA ID:	CAL000320482
Contact Name:	SHERRIE WALTERS
Contact Address:	1100 W. ARTESIA BLVD.
Contact City,State,Zip:	COMPTON, CA 90220
Contact Telephone:	310-884-4016
Contact Fax:	310-884-4625
Contact Email:	SHERRIE.WALTERS@RALPHS.COM
Contact Title:	Not reported
EPA Region:	09
Land Type:	Not reported
Federal Waste Generator Description:	Not a generator, verified
Non-Notifier:	Not reported
Biennial Report Cycle:	Not reported
Accessibility:	Not reported
Active Site Indicator:	Handler Activities
State District Owner:	Not reported
State District:	Not reported
Mailing Address:	P.O. BOX 54143
Mailing City,State,Zip:	LOS ANGELES, CA 90054-0000
Owner Name:	RALPHS GROCERY CO

FOOD 4 LESS #301 (Continued) **1024817106**

Owner Type:	Other
Operator Name:	SHERRIE WALTERS
Operator Type:	Other
Short-Term Generator Activity:	No
Importer Activity:	No
Mixed Waste Generator:	No
Transporter Activity:	No
Transfer Facility Activity:	No
Recycler Activity with Storage:	No
Small Quantity On-Site Burner Exemption:	No
Smelting Melting and Refining Furnace Exemption:	No
Underground Injection Control:	No
Off-Site Waste Receipt:	No
Universal Waste Indicator:	Yes
Universal Waste Destination Facility:	Yes
Federal Universal Waste:	No
Active Site Fed-Reg Treatment Storage and Disposal Facility:	Not reported
Active Site Converter Treatment storage and Disposal Facility:	Not reported
Active Site State-Reg Treatment Storage and Disposal Facility:	Not reported
Active Site State-Reg Handler:	---
Federal Facility Indicator:	Not reported
Hazardous Secondary Material Indicator:	N
Sub-Part K Indicator:	Not reported
Commercial TSD Indicator:	No
Treatment Storage and Disposal Type:	Not reported
2018 GPRA Permit Baseline:	Not on the Baseline
2018 GPRA Renewals Baseline:	Not on the Baseline
Permit Renewals Workload Universe:	Not reported
Permit Workload Universe:	Not reported
Permit Progress Universe:	Not reported
Post-Closure Workload Universe:	Not reported
Closure Workload Universe:	Not reported
202 GPRA Corrective Action Baseline:	No
Corrective Action Workload Universe:	No
Subject to Corrective Action Universe:	No
Non-TSDFs Where RCRA CA has Been Imposed Universe:	No
TSDFs Potentially Subject to CA Under 3004 (u)/(v) Universe:	No
TSDFs Only Subject to CA under Discretionary Auth Universe:	No
Corrective Action Priority Ranking:	No NCAPS ranking
Environmental Control Indicator:	No
Institutional Control Indicator:	No
Human Exposure Controls Indicator:	N/A
Groundwater Controls Indicator:	N/A
Operating TSDF Universe:	Not reported
Full Enforcement Universe:	Not reported
Significant Non-Complier Universe:	No
Unaddressed Significant Non-Complier Universe:	No
Addressed Significant Non-Complier Universe:	No
Significant Non-Complier With a Compliance Schedule Universe:	No
Financial Assurance Required:	Not reported
Handler Date of Last Change:	20180905
Recognized Trader-Importer:	No
Recognized Trader-Exporter:	No
Importer of Spent Lead Acid Batteries:	No
Exporter of Spent Lead Acid Batteries:	No
Recycler Activity Without Storage:	No
Manifest Broker:	No

FOOD 4 LESS #301 (Continued) **1024817106**

Sub-Part P Indicator: No

Handler - Owner Operator:

Owner/Operator Indicator:	Owner
Owner/Operator Name:	RALPHS GROCERY CO
Legal Status:	Other
Date Became Current:	Not reported
Date Ended Current:	Not reported
Owner/Operator Address:	PO BOX 54143
Owner/Operator City,State,Zip:	LOS ANGELES, CA 90054-0000
Owner/Operator Telephone:	310-884-4016
Owner/Operator Telephone Ext:	Not reported
Owner/Operator Fax:	Not reported
Owner/Operator Email:	Not reported

Owner/Operator Indicator:	Operator
Owner/Operator Name:	SHERRIE WALTERS
Legal Status:	Other
Date Became Current:	Not reported
Date Ended Current:	Not reported
Owner/Operator Address:	1100 W. ARTESIA BLVD.
Owner/Operator City,State,Zip:	COMPTON, CA 90220
Owner/Operator Telephone:	310-884-4016
Owner/Operator Telephone Ext:	Not reported
Owner/Operator Fax:	Not reported
Owner/Operator Email:	Not reported

Historic Generators:

Receive Date:	20070607
Handler Name: FOOD 4 LESS #301	
Federal Waste Generator Description:	Not a generator, verified
State District Owner:	Not reported
Large Quantity Handler of Universal Waste:	No
Recognized Trader Importer:	No
Recognized Trader Exporter:	No
Spent Lead Acid Battery Importer:	No
Spent Lead Acid Battery Exporter:	No
Current Record:	Yes
Non Storage Recycler Activity:	Not reported
Electronic Manifest Broker:	Not reported

List of NAICS Codes and Descriptions:

NAICS Code:	45291
NAICS Description:	WAREHOUSE CLUBS AND SUPERCENTERS

Facility Has Received Notices of Violations:

Violations: No Violations Found

Evaluation Action Summary:

Evaluations: No Evaluations Found

D44 SSE < 1/8 0.028 mi. 147 ft. | **FOOD 4 LESS #301**
555 W 2ND ST
SAN BERNARDINO, CA 92401
Site 7 of 15 in cluster D

CA CERS HAZ WASTE
CA HAZNET
CA San Bern. Co. Permit
CA CERS
CA HWTS

S105159260
N/A

Relative: Lower
Actual: 1041 ft.

CERS HAZ WASTE:

Name:	FOOD 4 LESS #301
Address:	555 W 2ND ST
City,State,Zip:	SAN BERNARDINO, CA 92401
Site ID:	30856
CERS ID:	10039387
CERS Description:	Hazardous Waste Generator

HAZNET:

Name:	ROSS DRESS FOR LESS #1435
Address:	555 W 2ND ST STE B
Address 2:	Not reported
City,State,Zip:	SAN BERNARDINO, CA 77056
Contact:	KATHY HATCH
Telephone:	9259654015
Mailing Name:	Not reported
Mailing Address:	5151 SAN FELIPE ST STE 1000
Year:	2019
Gepaid:	CAL000397639
TSD EPA ID:	NVD980895338
CA Waste Code:	331 - Off-specification, aged or surplus organics
Disposal Method:	H141 - Storage, Bulking, And/Or Transfer Off Site--No Treatment/Reovery (H010-H129) Or (H131-H135)
Tons:	0.09500
Year:	2019
Gepaid:	CAL000397639
TSD EPA ID:	AZR000515924
CA Waste Code:	352 - Other organic solids
Disposal Method:	H141 - Storage, Bulking, And/Or Transfer Off Site--No Treatment/Reovery (H010-H129) Or (H131-H135)
Tons:	0.03400
Year:	2019
Gepaid:	CAL000397639
TSD EPA ID:	CAD008364432
CA Waste Code:	331 - Off-specification, aged or surplus organics
Disposal Method:	H141 - Storage, Bulking, And/Or Transfer Off Site--No Treatment/Reovery (H010-H129) Or (H131-H135)
Tons:	0.04500
Year:	2019
Gepaid:	CAL000397639
TSD EPA ID:	CAD008364432
CA Waste Code:	122 - Alkaline solution without metals pH >= 12.5
Disposal Method:	H141 - Storage, Bulking, And/Or Transfer Off Site--No Treatment/Reovery (H010-H129) Or (H131-H135)
Tons:	0.01250
Year:	2019
Gepaid:	CAL000397639
TSD EPA ID:	AZR000515924

FOOD 4 LESS #301 (Continued) **S105159260**

CA Waste Code:	331 - Off-specification, aged or surplus organics
Disposal Method:	H141 - Storage, Bulking, And/Or Transfer Off Site--No Treatment/Reovery (H010-H129) Or (H131-H135)
Tons:	0.14000
Year:	2019
Gepaid:	CAL000397639
TSD EPA ID:	AZR000515924
CA Waste Code:	321 - Sewage sludge
Disposal Method:	H141 - Storage, Bulking, And/Or Transfer Off Site--No Treatment/Reovery (H010-H129) Or (H131-H135)
Tons:	0.06600
Year:	2018
Gepaid:	CAL000397639
TSD EPA ID:	CAD008364432
CA Waste Code:	331 - Off-specification, aged or surplus organics
Disposal Method:	H141 - Storage, Bulking, And/Or Transfer Off Site--No Treatment/Reovery (H010-H129) Or (H131-H135)
Tons:	0.04500
Year:	2018
Gepaid:	CAL000397639
TSD EPA ID:	NVD980895338
CA Waste Code:	331 - Off-specification, aged or surplus organics
Disposal Method:	H141 - Storage, Bulking, And/Or Transfer Off Site--No Treatment/Reovery (H010-H129) Or (H131-H135)
Tons:	0.01150
Year:	2018
Gepaid:	CAL000397639
TSD EPA ID:	AZR000515924
CA Waste Code:	331 - Off-specification, aged or surplus organics
Disposal Method:	H132 - Landfill Or Surface Impoundment That Will Be Closed As Landfill(To Include On-Site Treatment And/Or Stabilization)
Tons:	0.08700
Year:	2017
Gepaid:	CAL000397639
TSD EPA ID:	CAD008364432
CA Waste Code:	331 - Off-specification, aged or surplus organics
Disposal Method:	H061 - Fuel Blending Prior To Energy Recovery At Another Site
Tons:	0.002

Click this hyperlink while viewing on your computer to access
5 additional CA HAZNET: record(s) in the EDR Site Report.

Additional Info:

Year:	2016
Gen EPA ID:	CAL000397639
Shipment Date:	20151222
Creation Date:	2/10/2016 22:15:31
Receipt Date:	20151231
Manifest ID:	001160579PSC
Trans EPA ID:	CAD008364432

FOOD 4 LESS #301 (Continued) **S105159260**

Trans Name:	RHO CHEM LLC
Trans 2 EPA ID:	CAD983649880
Trans 2 Name:	PSC ENVIRONMENTAL SERVICES OF POMONA LP
TSDF EPA ID:	CAD008364432
Trans Name:	RHO CHEM LLC
TSDF Alt EPA ID:	Not reported
TSDF Alt Name:	Not reported
Waste Code Description:	331 - Off-specification, aged, or surplus organics
RCRA Code:	D001
Meth Code:	H061 - Fuel Blending Prior To Energy Recovery At Another Site
Quantity Tons:	0.0105
Waste Quantity:	21
Quantity Unit:	P
Additional Code 1:	Not reported
Additional Code 2:	Not reported
Additional Code 3:	Not reported
Additional Code 4:	Not reported
Additional Code 5:	Not reported
Shipment Date:	20151222
Creation Date:	2/10/2016 22:15:31
Receipt Date:	20151231
Manifest ID:	001160579PSC
Trans EPA ID:	CAD008364432
Trans Name:	RHO CHEM LLC
Trans 2 EPA ID:	CAD983649880
Trans 2 Name:	PSC ENVIRONMENTAL SERVICES OF POMONA LP
TSDF EPA ID:	CAD008364432
Trans Name:	RHO CHEM LLC
TSDF Alt EPA ID:	Not reported
TSDF Alt Name:	Not reported
Waste Code Description:	331 - Off-specification, aged, or surplus organics
RCRA Code:	Not reported
Meth Code:	H141 - Storage, Bulking, And/Or Transfer Off Site--No Treatment/Reovery (H010-H129) Or (H131-H135)
Quantity Tons:	0.029
Waste Quantity:	58
Quantity Unit:	P
Additional Code 1:	Not reported
Additional Code 2:	Not reported
Additional Code 3:	Not reported
Additional Code 4:	Not reported
Additional Code 5:	Not reported
Shipment Date:	20150710
Creation Date:	9/4/2015 22:15:45
Receipt Date:	20150715
Manifest ID:	001059996PSC
Trans EPA ID:	CAD008364432
Trans Name:	RHO CHEM LLC
Trans 2 EPA ID:	CAD983649880
Trans 2 Name:	PSC ENVIRONMENTAL SERVICES OF POMONA LP
TSDF EPA ID:	CAD008364432
Trans Name:	RHO CHEM LLC
TSDF Alt EPA ID:	Not reported
TSDF Alt Name:	Not reported
Waste Code Description:	331 - Off-specification, aged, or surplus organics

FOOD 4 LESS #301 (Continued) **S105159260**

RCRA Code:	D001
Meth Code:	H061 - Fuel Blending Prior To Energy Recovery At Another Site
Quantity Tons:	0.014
Waste Quantity:	28
Quantity Unit:	P
Additional Code 1:	Not reported
Additional Code 2:	Not reported
Additional Code 3:	Not reported
Additional Code 4:	Not reported
Additional Code 5:	Not reported
Shipment Date:	20150710
Creation Date:	9/4/2015 22:15:45
Receipt Date:	20150715
Manifest ID:	001059996PSC
Trans EPA ID:	CAD008364432
Trans Name:	RHO CHEM LLC
Trans 2 EPA ID:	CAD983649880
Trans 2 Name:	PSC ENVIRONMENTAL SERVICES OF POMONA LP
TSDF EPA ID:	CAD008364432
Trans Name:	RHO CHEM LLC
TSDF Alt EPA ID:	Not reported
TSDF Alt Name:	Not reported
Waste Code Description:	331 - Off-specification, aged, or surplus organics
RCRA Code:	Not reported
Meth Code:	H141 - Storage, Bulking, And/Or Transfer Off Site--No Treatment/Reovery (H010-H129) Or (H131-H135)
Quantity Tons:	0.024
Waste Quantity:	48
Quantity Unit:	P
Additional Code 1:	Not reported
Additional Code 2:	Not reported
Additional Code 3:	Not reported
Additional Code 4:	Not reported
Additional Code 5:	Not reported
Shipment Date:	20150119
Creation Date:	3/23/2015 22:15:06
Receipt Date:	20150126
Manifest ID:	000931690PSC
Trans EPA ID:	CAD008364432
Trans Name:	RHO CHEM LLC
Trans 2 EPA ID:	CAD983649880
Trans 2 Name:	PSC ENVIRONMENTAL SERVICES OF POMONA LP
TSDF EPA ID:	CAD008364432
Trans Name:	RHO CHEM LLC
TSDF Alt EPA ID:	Not reported
TSDF Alt Name:	Not reported
Waste Code Description:	331 - Off-specification, aged, or surplus organics
RCRA Code:	D016
Meth Code:	H141 - Storage, Bulking, And/Or Transfer Off Site--No Treatment/Reovery (H010-H129) Or (H131-H135)
Quantity Tons:	0.028
Waste Quantity:	56
Quantity Unit:	P
Additional Code 1:	D011
Additional Code 2:	D008

FOOD 4 LESS #301 (Continued) **S105159260**

Additional Code 3:	D006
Additional Code 4:	Not reported
Additional Code 5:	Not reported
Shipment Date:	20150119
Creation Date:	3/23/2015 22:15:06
Receipt Date:	20150126
Manifest ID:	000931690PSC
Trans EPA ID:	CAD008364432
Trans Name:	RHO CHEM LLC
Trans 2 EPA ID:	CAD983649880
Trans 2 Name:	PSC ENVIRONMENTAL SERVICES OF POMONA LP
TSDF EPA ID:	CAD008364432
Trans Name:	RHO CHEM LLC
TSDF Alt EPA ID:	Not reported
TSDF Alt Name:	Not reported
Waste Code Description:	331 - Off-specification, aged, or surplus organics
RCRA Code:	D001
Meth Code:	H141 - Storage, Bulking, And/Or Transfer Off Site--No Treatment/Reovery (H010-H129) Or (H131-H135)
Quantity Tons:	0.0095
Waste Quantity:	19
Quantity Unit:	P
Additional Code 1:	Not reported
Additional Code 2:	Not reported
Additional Code 3:	Not reported
Additional Code 4:	Not reported
Additional Code 5:	Not reported
Shipment Date:	20150119
Creation Date:	3/23/2015 22:15:06
Receipt Date:	20150126
Manifest ID:	000931690PSC
Trans EPA ID:	CAD008364432
Trans Name:	RHO CHEM LLC
Trans 2 EPA ID:	CAD983649880
Trans 2 Name:	PSC ENVIRONMENTAL SERVICES OF POMONA LP
TSDF EPA ID:	CAD008364432
Trans Name:	RHO CHEM LLC
TSDF Alt EPA ID:	Not reported
TSDF Alt Name:	Not reported
Waste Code Description:	331 - Off-specification, aged, or surplus organics
RCRA Code:	D001
Meth Code:	H061 - Fuel Blending Prior To Energy Recovery At Another Site
Quantity Tons:	0.013
Waste Quantity:	26
Quantity Unit:	P
Additional Code 1:	Not reported
Additional Code 2:	Not reported
Additional Code 3:	Not reported
Additional Code 4:	Not reported
Additional Code 5:	Not reported

Additional Info:

Year:	2015
Gen EPA ID:	CAL000397639

FOOD 4 LESS #301 (Continued) **S105159260**

Shipment Date:	20151222
Creation Date:	2/10/2016 22:15:31
Receipt Date:	20151231
Manifest ID:	001160579PSC
Trans EPA ID:	CAD008364432
Trans Name:	RHO CHEM LLC
Trans 2 EPA ID:	CAD983649880
Trans 2 Name:	PSC ENVIRONMENTAL SERVICES OF POMONA LP
TSDF EPA ID:	CAD008364432
Trans Name:	RHO CHEM LLC
TSDF Alt EPA ID:	Not reported
TSDF Alt Name:	Not reported
Waste Code Description:	331 - Off-specification, aged, or surplus organics
RCRA Code:	Not reported
Meth Code:	H141 - Storage, Bulking, And/Or Transfer Off Site--No Treatment/Reovery (H010-H129) Or (H131-H135)
Quantity Tons:	0.029
Waste Quantity:	58
Quantity Unit:	P
Additional Code 1:	Not reported
Additional Code 2:	Not reported
Additional Code 3:	Not reported
Additional Code 4:	Not reported
Additional Code 5:	Not reported

Shipment Date:	20151222
Creation Date:	2/10/2016 22:15:31
Receipt Date:	20151231
Manifest ID:	001160579PSC
Trans EPA ID:	CAD008364432
Trans Name:	RHO CHEM LLC
Trans 2 EPA ID:	CAD983649880
Trans 2 Name:	PSC ENVIRONMENTAL SERVICES OF POMONA LP
TSDF EPA ID:	CAD008364432
Trans Name:	RHO CHEM LLC
TSDF Alt EPA ID:	Not reported
TSDF Alt Name:	Not reported
Waste Code Description:	331 - Off-specification, aged, or surplus organics
RCRA Code:	D001
Meth Code:	H061 - Fuel Blending Prior To Energy Recovery At Another Site
Quantity Tons:	0.0105
Waste Quantity:	21
Quantity Unit:	P
Additional Code 1:	Not reported
Additional Code 2:	Not reported
Additional Code 3:	Not reported
Additional Code 4:	Not reported
Additional Code 5:	Not reported

Shipment Date:	20150710
Creation Date:	9/4/2015 22:15:45
Receipt Date:	20150715
Manifest ID:	001059996PSC
Trans EPA ID:	CAD008364432
Trans Name:	RHO CHEM LLC
Trans 2 EPA ID:	CAD983649880
Trans 2 Name:	PSC ENVIRONMENTAL SERVICES OF POMONA LP

FOOD 4 LESS #301 (Continued) **S105159260**

TSDF EPA ID:	CAD008364432
Trans Name:	RHO CHEM LLC
TSDF Alt EPA ID:	Not reported
TSDF Alt Name:	Not reported
Waste Code Description:	331 - Off-specification, aged, or surplus organics
RCRA Code:	D001
Meth Code:	H061 - Fuel Blending Prior To Energy Recovery At Another Site
Quantity Tons:	0.014
Waste Quantity:	28
Quantity Unit:	P
Additional Code 1:	Not reported
Additional Code 2:	Not reported
Additional Code 3:	Not reported
Additional Code 4:	Not reported
Additional Code 5:	Not reported
Shipment Date:	20150710
Creation Date:	9/4/2015 22:15:45
Receipt Date:	20150715
Manifest ID:	001059996PSC
Trans EPA ID:	CAD008364432
Trans Name:	RHO CHEM LLC
Trans 2 EPA ID:	CAD983649880
Trans 2 Name:	PSC ENVIRONMENTAL SERVICES OF POMONA LP
TSDF EPA ID:	CAD008364432
Trans Name:	RHO CHEM LLC
TSDF Alt EPA ID:	Not reported
TSDF Alt Name:	Not reported
Waste Code Description:	331 - Off-specification, aged, or surplus organics
RCRA Code:	Not reported
Meth Code:	H141 - Storage, Bulking, And/Or Transfer Off Site--No Treatment/Reovery (H010-H129) Or (H131-H135)
Quantity Tons:	0.024
Waste Quantity:	48
Quantity Unit:	P
Additional Code 1:	Not reported
Additional Code 2:	Not reported
Additional Code 3:	Not reported
Additional Code 4:	Not reported
Additional Code 5:	Not reported
Shipment Date:	20150119
Creation Date:	3/23/2015 22:15:06
Receipt Date:	20150126
Manifest ID:	000931690PSC
Trans EPA ID:	CAD008364432
Trans Name:	RHO CHEM LLC
Trans 2 EPA ID:	CAD983649880
Trans 2 Name:	PSC ENVIRONMENTAL SERVICES OF POMONA LP
TSDF EPA ID:	CAD008364432
Trans Name:	RHO CHEM LLC
TSDF Alt EPA ID:	Not reported
TSDF Alt Name:	Not reported
Waste Code Description:	331 - Off-specification, aged, or surplus organics
RCRA Code:	D001
Meth Code:	H141 - Storage, Bulking, And/Or Transfer Off Site--No Treatment/Reovery (H010-H129) Or (H131-H135)

FOOD 4 LESS #301 (Continued) **S105159260**

Quantity Tons:	0.0095
Waste Quantity:	19
Quantity Unit:	P
Additional Code 1:	Not reported
Additional Code 2:	Not reported
Additional Code 3:	Not reported
Additional Code 4:	Not reported
Additional Code 5:	Not reported
Shipment Date:	20150119
Creation Date:	3/23/2015 22:15:06
Receipt Date:	20150126
Manifest ID:	000931690PSC
Trans EPA ID:	CAD008364432
Trans Name:	RHO CHEM LLC
Trans 2 EPA ID:	CAD983649880
Trans 2 Name:	PSC ENVIRONMENTAL SERVICES OF POMONA LP
TSDF EPA ID:	CAD008364432
Trans Name:	RHO CHEM LLC
TSDF Alt EPA ID:	Not reported
TSDF Alt Name:	Not reported
Waste Code Description:	331 - Off-specification, aged, or surplus organics
RCRA Code:	D001
Meth Code:	H061 - Fuel Blending Prior To Energy Recovery At Another Site
Quantity Tons:	0.013
Waste Quantity:	26
Quantity Unit:	P
Additional Code 1:	Not reported
Additional Code 2:	Not reported
Additional Code 3:	Not reported
Additional Code 4:	Not reported
Additional Code 5:	Not reported
Shipment Date:	20150119
Creation Date:	3/23/2015 22:15:06
Receipt Date:	20150126
Manifest ID:	000931690PSC
Trans EPA ID:	CAD008364432
Trans Name:	RHO CHEM LLC
Trans 2 EPA ID:	CAD983649880
Trans 2 Name:	PSC ENVIRONMENTAL SERVICES OF POMONA LP
TSDF EPA ID:	CAD008364432
Trans Name:	RHO CHEM LLC
TSDF Alt EPA ID:	Not reported
TSDF Alt Name:	Not reported
Waste Code Description:	331 - Off-specification, aged, or surplus organics
RCRA Code:	D016
Meth Code:	H141 - Storage, Bulking, And/Or Transfer Off Site--No Treatment/Reovery (H010-H129) Or (H131-H135)
Quantity Tons:	0.028
Waste Quantity:	56
Quantity Unit:	P
Additional Code 1:	D011
Additional Code 2:	D008
Additional Code 3:	D006
Additional Code 4:	Not reported
Additional Code 5:	Not reported

FOOD 4 LESS #301 (Continued) **S105159260**

Additional Info:

Year:	2017
Gen EPA ID:	CAL000397639
Shipment Date:	20171116
Creation Date:	8/3/2018 18:30:48
Receipt Date:	20171121
Manifest ID:	001701556PSC
Trans EPA ID:	MNS000110924
Trans Name:	STERICYCLE SPECIALTY WASTE SOLUTIONS INC
Trans 2 EPA ID:	CAR000217000
Trans 2 Name:	LA CHIQUITA TRUCKING
TSDF EPA ID:	CAD008364432
Trans Name:	RHO CHEM LLC
TSDF Alt EPA ID:	Not reported
TSDF Alt Name:	Not reported
Waste Code Description:	331 - Off-specification, aged, or surplus organics
RCRA Code:	D016
Meth Code:	H141 - Storage, Bulking, And/Or Transfer Off Site--No Treatment/Reovery (H010-H129) Or (H131-H135)
Quantity Tons:	0.0435
Waste Quantity:	87
Quantity Unit:	P
Additional Code 1:	D011
Additional Code 2:	D008
Additional Code 3:	D006
Additional Code 4:	Not reported
Additional Code 5:	Not reported
Shipment Date:	20171116
Creation Date:	8/3/2018 18:30:48
Receipt Date:	20171121
Manifest ID:	001701556PSC
Trans EPA ID:	MNS000110924
Trans Name:	STERICYCLE SPECIALTY WASTE SOLUTIONS INC
Trans 2 EPA ID:	CAR000217000
Trans 2 Name:	LA CHIQUITA TRUCKING
TSDF EPA ID:	CAD008364432
Trans Name:	RHO CHEM LLC
TSDF Alt EPA ID:	Not reported
TSDF Alt Name:	Not reported
Waste Code Description:	331 - Off-specification, aged, or surplus organics
RCRA Code:	D001
Meth Code:	H061 - Fuel Blending Prior To Energy Recovery At Another Site
Quantity Tons:	0.002
Waste Quantity:	4
Quantity Unit:	P
Additional Code 1:	Not reported
Additional Code 2:	Not reported
Additional Code 3:	Not reported
Additional Code 4:	Not reported
Additional Code 5:	Not reported
Shipment Date:	20170526
Creation Date:	5/17/2018 18:31:33
Receipt Date:	20170602
Manifest ID:	001564228PSC

FOOD 4 LESS #301 (Continued) **S105159260**

Trans EPA ID:	CAD008364432
Trans Name:	RHO CHEM LLC
Trans 2 EPA ID:	CAR000217000
Trans 2 Name:	LA CHIQUITA TRUCKING
TSDF EPA ID:	CAD008364432
Trans Name:	RHO CHEM LLC
TSDF Alt EPA ID:	Not reported
TSDF Alt Name:	Not reported
Waste Code Description:	331 - Off-specification, aged, or surplus organics
RCRA Code:	Not reported
Meth Code:	H141 - Storage, Bulking, And/Or Transfer Off Site--No Treatment/Reovery (H010-H129) Or (H131-H135)
Quantity Tons:	0.031
Waste Quantity:	62
Quantity Unit:	P
Additional Code 1:	Not reported
Additional Code 2:	Not reported
Additional Code 3:	Not reported
Additional Code 4:	Not reported
Additional Code 5:	Not reported

San Bern. Co. Permit:

Name:	FOOD 4 LESS #301
Address:	555 W 2ND ST
City,State,Zip:	SAN BERNARDINO, CA 92401
Region:	SAN BERNARDINO
Facility ID:	FA0003291
Owner:	RALPHS GROCERY COMPANY
Permit Number:	PT0003888
Permit Category:	HAZARDOUS MATERIALS 4-10 CHEMICALS
Facility Status:	ACTIVE
Expiration Date:	10/31/2022

Name:	FOOD 4 LESS #301
Address:	555 W 2ND ST
City,State,Zip:	SAN BERNARDINO, CA 92401
Region:	SAN BERNARDINO
Facility ID:	FA0003291
Owner:	RALPHS GROCERY COMPANY
Permit Number:	PT0023848
Permit Category:	CONDITIONALLY EXEMPT SM QTY GENERATOR
Facility Status:	ACTIVE
Expiration Date:	10/31/2022

Name:	ROSS DRESS FOR LESS #1435
Address:	555 W 2ND ST STE B
City,State,Zip:	SAN BERNARDINO, CA 92401
Region:	SAN BERNARDINO
Facility ID:	FA0015650
Owner:	Ross Dress For Less, Inc.
Permit Number:	PT0034211
Permit Category:	CONDITIONALLY EXEMPT SM QTY GENERATOR SPECIAL
Facility Status:	ACTIVE
Expiration Date:	10/31/2022

Name:	ROSS DRESS FOR LESS #1435
Address:	555 W 2ND ST STE B

FOOD 4 LESS #301 (Continued) **S105159260**

City,State,Zip: SAN BERNARDINO, CA 92401
Region: SAN BERNARDINO
Facility ID: FA0015650
Owner: Ross Dress For Less, Inc.
Permit Number: PT0037581
Permit Category: HAZMAT HANDLER GENERAL ACT.(NB)
Facility Status: INACTIVE
Expiration Date: 10/31/2017

CERS:
Name: FOOD 4 LESS #301
Address: 555 W 2ND ST
City,State,Zip: SAN BERNARDINO, CA 92401
Site ID: 30856
CERS ID: 10039387
CERS Description: Chemical Storage Facilities

Violations:
Site ID: 30856
Site Name: FOOD 4 LESS #301
Violation Date: 03-18-2019
Citation: Un-Specified
Violation Description: Business Plan Program - Administration/Documentation - General Local Ordinance
Violation Notes: Returned to compliance on 10/20/2019. OBSERVATION: FACILITY'S HAZARDOUS MATERIALS PERMIT ISSUED (1-3 CHEMICAL ITEMS)- FACILITY WAS OBSERVED WITH GREATER THEN 3 HAZARDOUS ITEMS. COMPLIANCE REQUIREMENT: PERMIT WILL BE UPDATED TO THE HAZARDOUS MATERIALS 4-10 ITEMS. PAY INVOICE ONCE RECEIVED.
Violation Division: San Bernardino County Fire Department
Violation Program: HMRRP
Violation Source: CERS,

Evaluation:
Eval General Type: Compliance Evaluation Inspection
Eval Date: 05-18-2016
Violations Found: No
Eval Type: Routine done by local agency
Eval Notes: GENERATOR INSPECTION
Eval Division: San Bernardino County Fire Department
Eval Program: HW
Eval Source: CERS,

Eval General Type: Compliance Evaluation Inspection
Eval Date: 05-18-2016
Violations Found: No
Eval Type: Routine done by local agency
Eval Notes: HANDLER INSPECTION
Eval Division: San Bernardino County Fire Department
Eval Program: HMRRP
Eval Source: CERS,

Eval General Type: Compliance Evaluation Inspection
Eval Date: 03-18-2019
Violations Found: Yes
Eval Type: Routine done by local agency
Eval Notes: FOOD 4 LESS - HAZARDOUS MATERIALS HANDLES INSPECTION

FOOD 4 LESS #301 (Continued) **S105159260**

Eval Division:	San Bernardino County Fire Department
Eval Program:	HMRRP
Eval Source:	CERS,
Eval General Type:	Compliance Evaluation Inspection
Eval Date:	03-18-2019
Violations Found:	No
Eval Type:	Routine done by local agency
Eval Notes:	FOOD 4 LESS- HAZARDOUS WASTE INSPECTION
Eval Division:	San Bernardino County Fire Department
Eval Program:	HW
Eval Source:	CERS,

Coordinates:

Site ID:	30856
Facility Name:	FOOD 4 LESS #301
Env Int Type Code:	HWG
Program ID:	10039387
Coord Name:	Not reported
Ref Point Type Desc:	Unknown,
Latitude:	34.101662
Longitude:	-117.295387

Affiliation:

Affiliation Type Desc:	CUPA District
Entity Name:	San Bernardino County Fire
Entity Title:	Not reported
Affiliation Address:	620 South E Street
Affiliation City:	San Bernardino
Affiliation State:	CA
Affiliation Country:	Not reported
Affiliation Zip:	92415-0153
Affiliation Phone:	(909) 386-8401,
Affiliation Type Desc:	Document Preparer
Entity Name:	Ralphs Grocery Company
Entity Title:	Not reported
Affiliation Address:	Not reported
Affiliation City:	Not reported
Affiliation State:	Not reported
Affiliation Country:	Not reported
Affiliation Zip:	Not reported
Affiliation Phone:	,
Affiliation Type Desc:	Environmental Contact
Entity Name:	Edward Idian
Entity Title:	Not reported
Affiliation Address:	P.O. Box 54143
Affiliation City:	Los Angeles
Affiliation State:	CA
Affiliation Country:	Not reported
Affiliation Zip:	90054-0143
Affiliation Phone:	,
Affiliation Type Desc:	Facility Mailing Address
Entity Name:	Mailing Address

FOOD 4 LESS #301 (Continued) **S105159260**

Entity Title:	Not reported
Affiliation Address:	P.O. Box 54143
Affiliation City:	Los Angeles
Affiliation State:	CA
Affiliation Country:	Not reported
Affiliation Zip:	90054-0143
Affiliation Phone:	,

Affiliation Type Desc:	Identification Signer
Entity Name:	Edward Idian
Entity Title:	Env Affairs Specialist
Affiliation Address:	Not reported
Affiliation City:	Not reported
Affiliation State:	Not reported
Affiliation Country:	Not reported
Affiliation Zip:	Not reported
Affiliation Phone:	,

Affiliation Type Desc:	Operator
Entity Name:	Ralphs Grocery Company
Entity Title:	Not reported
Affiliation Address:	Not reported
Affiliation City:	Not reported
Affiliation State:	Not reported
Affiliation Country:	Not reported
Affiliation Zip:	Not reported
Affiliation Phone:	(310) 884-9000,

Affiliation Type Desc:	Property Owner
Entity Name:	Canyon Developer LLC
Entity Title:	Not reported
Affiliation Address:	1899 Carla Ridge Dr.
Affiliation City:	Beverly Hills
Affiliation State:	CA
Affiliation Country:	United States
Affiliation Zip:	90210
Affiliation Phone:	(310) 274-8910,

Affiliation Type Desc:	Legal Owner
Entity Name:	Ralphs Grocery Company
Entity Title:	Not reported
Affiliation Address:	P.O. Box 54143
Affiliation City:	Los Angeles
Affiliation State:	CA
Affiliation Country:	United States
Affiliation Zip:	90054-0143
Affiliation Phone:	(310) 884-9000,

Affiliation Type Desc:	Parent Corporation
Entity Name:	Ralphs Grocery Company
Entity Title:	Not reported
Affiliation Address:	Not reported
Affiliation City:	Not reported
Affiliation State:	Not reported
Affiliation Country:	Not reported
Affiliation Zip:	Not reported
Affiliation Phone:	,

FOOD 4 LESS #301 (Continued) **S105159260**

HWTS:

Name:	ROSS DRESS FOR LESS #1435
Address:	555 W 2ND ST STE B
Address 2:	Not reported
City,State,Zip:	SAN BERNARDINO, CA 924011549
EPA ID:	CAL000397639
Inactive Date:	Not reported
Create Date:	06/09/2014
Last Act Date:	12/14/2020
Mailing Name:	Not reported
Mailing Address:	5130 HACIENDA DR
Mailing Address 2:	Not reported
Mailing City,State,Zip:	DUBLIN, CA 945680000
Owner Name:	ROSS DRESS FOR LESS INC
Owner Address:	5130 HACIENDA DR
Owner Address 2:	Not reported
Owner City,State,Zip:	DUBLIN, CA 94568
Contact Name:	KATHY HATCH
Contact Address:	5130 HACIENDA DR
Contact Address 2:	3RD FLOOR
City,State,Zip:	DUBLIN, CA 94568

NAICS:

EPA ID:	CAL000397639
Create Date:	2014-06-09 11:28:23.433
NAICS Code:	44814
NAICS Description:	Family Clothing Stores
Issued EPA ID Date:	2014-06-09 11:28:23.43000
Inactive Date:	Not reported
Facility Name:	ROSS DRESS FOR LESS #1435
Facility Address:	555 W 2ND ST STE B
Facility Address 2:	Not reported
Facility City:	SAN BERNARDINO
Facility County:	Not reported
Facility State:	CA
Facility Zip:	924011549

D45 **ROSS DRESS FOR LESS #1435** **CA CERS HAZ WASTE** **S123533503**
SSE **555 W. 2ND ST, STE B** **CA CERS** **N/A**
< 1/8 **SAN BERNARDINO, CA 92401**
0.028 mi.
147 ft. **Site 8 of 15 in cluster D**

Relative:
Lower

Actual:
1041 ft.

CERS HAZ WASTE:

Name:	ROSS DRESS FOR LESS #1435
Address:	555 W. 2ND ST, STE B
City,State,Zip:	SAN BERNARDINO, CA 92401
Site ID:	63007
CERS ID:	10521946
CERS Description:	Hazardous Waste Generator

CERS:

Name:	ROSS DRESS FOR LESS #1435
Address:	555 W. 2ND ST, STE B
City,State,Zip:	SAN BERNARDINO, CA 92401
Site ID:	63007

ROSS DRESS FOR LESS #1435 (Continued) **S123533503**

CERS ID: 10521946
CERS Description: Chemical Storage Facilities

Violations:
Site ID: 63007
Site Name: Ross Dress For Less #1435
Violation Date: 08-18-2020
Citation: Un-Specified
Violation Description: Hazardous Waste Generator Program - Administration/Documentation - General Local Ordinance
Violation Notes: Returned to compliance on 09/15/2020. OBSERVATION: At the time of the inspection (1) 30 gallon containers of e-waste/universal waste, (1) 18 gallon container of e-waste/universal waste, and (3) 18 gallon containers of waste aerosols/inflammables were observed on site which were not reported via CERS. In addition the maximum daily amounts for all hazardous waste stored on site requires revision. CORRECTIVE ACTION: Update hazardous waste inventory via CERS. Your CERS ID is 10521946.
Violation Division: San Bernardino County Fire Department
Violation Program: HW
Violation Source: CERS,

Evaluation:
Eval General Type: Compliance Evaluation Inspection
Eval Date: 12-11-2014
Violations Found: No
Eval Type: Routine done by local agency
Eval Notes: INSPECTION
Eval Division: San Bernardino County Fire Department
Eval Program: HW
Eval Source: CERS,

Eval General Type: Compliance Evaluation Inspection
Eval Date: 12-28-2017
Violations Found: No
Eval Type: Routine done by local agency
Eval Notes: ROUTINE GENERATOR INSPECTION-ROSS DRESS 4 LESS
Eval Division: San Bernardino County Fire Department
Eval Program: HW
Eval Source: CERS,

Eval General Type: Compliance Evaluation Inspection
Eval Date: 08-18-2020
Violations Found: Yes
Eval Type: Routine done by local agency
Eval Notes: Not reported
Eval Division: San Bernardino County Fire Department
Eval Program: HW
Eval Source: CERS,

Affiliation:
Affiliation Type Desc: Identification Signer
Entity Name: Brian Oxley
Entity Title: National Manager
Affiliation Address: Not reported
Affiliation City: Not reported
Affiliation State: Not reported

ROSS DRESS FOR LESS #1435 (Continued) **S123533503**

Affiliation Country:	Not reported
Affiliation Zip:	Not reported
Affiliation Phone:	,

Affiliation Type Desc:	CUPA District
Entity Name:	San Bernardino County Fire
Entity Title:	Not reported
Affiliation Address:	620 South E Street
Affiliation City:	San Bernardino
Affiliation State:	CA
Affiliation Country:	Not reported
Affiliation Zip:	92415-0153
Affiliation Phone:	(909) 386-8401,

Affiliation Type Desc:	Environmental Contact
Entity Name:	Brian Oxley
Entity Title:	Not reported
Affiliation Address:	101 Philip Dr
Affiliation City:	Norwell
Affiliation State:	MA
Affiliation Country:	Not reported
Affiliation Zip:	02061
Affiliation Phone:	,

Affiliation Type Desc:	Facility Mailing Address
Entity Name:	Mailing Address
Entity Title:	Not reported
Affiliation Address:	5130 Hacienda Dr
Affiliation City:	Dublin
Affiliation State:	CA
Affiliation Country:	Not reported
Affiliation Zip:	94568-7579
Affiliation Phone:	,

Affiliation Type Desc:	Legal Owner
Entity Name:	Ross Dress For Less Inc.
Entity Title:	Not reported
Affiliation Address:	5130 Hacienda Dr
Affiliation City:	Dublin
Affiliation State:	CA
Affiliation Country:	United States
Affiliation Zip:	94568-7579
Affiliation Phone:	(925) 965-4831,

Affiliation Type Desc:	Parent Corporation
Entity Name:	Ross Stores, Inc.
Entity Title:	Not reported
Affiliation Address:	Not reported
Affiliation City:	Not reported
Affiliation State:	Not reported
Affiliation Country:	Not reported
Affiliation Zip:	Not reported
Affiliation Phone:	,

Affiliation Type Desc:	Document Preparer
Entity Name:	Brian Oxley
Entity Title:	Not reported

ROSS DRESS FOR LESS #1435 (Continued) **S123533503**

Affiliation Address:	Not reported
Affiliation City:	Not reported
Affiliation State:	Not reported
Affiliation Country:	Not reported
Affiliation Zip:	Not reported
Affiliation Phone:	,
Affiliation Type Desc:	Operator
Entity Name:	Ross Dress For Less Inc.
Entity Title:	Not reported
Affiliation Address:	Not reported
Affiliation City:	Not reported
Affiliation State:	Not reported
Affiliation Country:	Not reported
Affiliation Zip:	Not reported
Affiliation Phone:	(925) 965-4831,
Affiliation Type Desc:	Property Owner
Entity Name:	WF San Bernadino, LLC Atoll Property Group
Entity Title:	Not reported
Affiliation Address:	2950 Airway Ave, Ste A-9
Affiliation City:	Costa Mesa
Affiliation State:	CA
Affiliation Country:	United States
Affiliation Zip:	92627
Affiliation Phone:	(657) 247-2600,

46
South
< 1/8
0.030 mi.
156 ft.

UNOCAL #6968 **CA LUST** **S101301274**
187 F ST **CA HIST CORTESE** **N/A**
SAN BERNARDINO, CA 92415

Relative:
Lower

Actual:
1044 ft.

LUST REG 8:

Name:	UNOCAL #6968
Address:	187 F ST
City:	SAN BERNARDINO
Region:	8
County:	San Bernardino
Regional Board:	Santa Ana Region
Facility Status:	Case Closed
Case Number:	083600279T
Local Case Num:	90210
Case Type:	Aquifer affected
Substance:	Gasoline
Qty Leaked:	Not reported
Abate Method:	EDFPVE
Cross Street:	2ND STREET
Enf Type:	Not reported
Funding:	Not reported
How Discovered:	Tank Closure
How Stopped:	Not reported
Leak Cause:	UNK
Leak Source:	UNK
Global ID:	T0607100034
How Stopped Date:	9/21/1987
Enter Date:	5/18/1987

UNOCAL #6968 (Continued) **S101301274**

Date Confirmation of Leak Began:	Not reported
Date Preliminary Assessment Began:	Not reported
Discover Date:	9/21/1987
Enforcement Date:	Not reported
Close Date:	6/25/1997
Date Prelim Assessment Workplan Submitted:	Not reported
Date Pollution Characterization Began:	5/1/1992
Date Remediation Plan Submitted:	5/22/1992
Date Remedial Action Underway:	6/26/1995
Date Post Remedial Action Monitoring:	11/14/1996
Enter Date:	5/18/1987
GW Qualifies:	Not reported
Soil Qualifies:	Not reported
Operator:	Not reported
Facility Contact:	Not reported
Interim:	Yes
Oversite Program:	LUST
Latitude:	34.1064146
Longitude:	-117.2942784
MTBE Date:	12/1/1995
Max MTBE GW:	5
MTBE Concentration:	1
Max MTBE Soil:	Not reported
MTBE Fuel:	1
MTBE Tested:	MTBE Detected. Site tested for MTBE & MTBE detected
MTBE Class:	Not reported
Staff:	NOM
Staff Initials:	CR2
Lead Agency:	Regional Board
Local Agency:	36000L
Hydr Basin #:	UPPER SANTA ANA VALL
Beneficial:	Not reported
Priority:	Not reported
Cleanup Fund Id:	Not reported
Work Suspended:	Not reported

Summary: GROUNDWATER LEVELS HAVE DROPPED 25' SINCE 1987. MW'S 1 THROUGH 11 DRY. APPROX. 500 CUBIC YDS OF SOIL EXCAVATED, AERATED, ETC. CONDUCTING SOIL REM. CONFIRMATION SAMPLING & POST-REM. GW MONITORING

HIST CORTESE:

edr_fname:	ARCO #1876
edr_fadd1:	187
City,State,Zip:	SAN BERNARDINO, CA 92415
Region:	CORTESE
Facility County Code:	36
Reg By:	LTNKA
Reg Id:	083601190T

edr_fname:	UNOCAL #6968
edr_fadd1:	187
City,State,Zip:	SAN BERNARDINO, CA 92415
Region:	CORTESE
Facility County Code:	36
Reg By:	LTNKA
Reg Id:	083600279T

edr_fname: G AND M OIL SS #67

UNOCAL #6968 (Continued) **S101301274**

edr_fadd1:	187
City,State,Zip:	SAN BERNARDINO, CA 92415
Region:	CORTESE
Facility County Code:	36
Reg By:	LTNKA
Reg Id:	083603544T

G47 **A 1 HANDBAG** **EDR Hist Auto** **1014159715**
NE **516 4TH ST** **N/A**
< 1/8 **SAN BERNARDINO, CA**
0.030 mi.
161 ft. **Site 4 of 4 in cluster G**

Relative: EDR Hist Auto
Higher

Actual:
1053 ft.

Year:	Name:	Type:
1949	A 1 HANDBAG	REPAIR SHOPS

K48 **DRAPER GARAGE** **EDR Hist Auto** **1014171314**
ESE **264 E** **N/A**
< 1/8 **SAN BERNARDINO, CA**
0.032 mi.
171 ft. **Site 3 of 5 in cluster K**

Relative: EDR Hist Auto
Lower

Actual:
1045 ft.

Year:	Name:	Type:
1922	DRAPER GARAGE	AUTOMOBILE REPAIRING
1922	DRAPER GARAGE	AUTOMOBILE GARAGES

H49 **ARCO PETROLEUM PR50D #6227** **CA LUST** **S101590940**
SW **702 W 2ND** **CA CERS HAZ WASTE** **N/A**
< 1/8 **SAN BERNARDINO, CA 92410** **CA SWEEPS UST**
0.034 mi. **CA CERS TANKS**
179 ft. **Site 3 of 13 in cluster H** **CA FID UST**
CA Cortese

Relative: **CA HAZNET**
Higher **CA CERS**

Actual: **CA HWTS**
1053 ft.

LUST:

Name:	ARCO #6227
Address:	702 W 2ND ST
City,State,Zip:	SAN BERNARDINO, CA 92415
Lead Agency:	SANTA ANA RWQCB (REGION 8)
Case Type:	LUST Cleanup Site
Geo Track:	http://geotracker.waterboards.ca.gov/profile_report.asp?global_id=T0607100158
Global Id:	T0607100158
Latitude:	34.102992676
Longitude:	-117.298890949
Status:	Completed - Case Closed
Status Date:	09/26/2007
Case Worker:	VJB
RB Case Number:	083601340T
Local Agency:	Not reported

ARCO PETROLEUM PR50D #6227 (Continued) **S101590940**

File Location: Regional Board
Local Case Number: 90014
Potential Media Affect: Aquifer used for drinking water supply
Potential Contaminants of Concern: Gasoline
Site History: Not reported

LUST:
Global Id: T0607100158
Contact Type: Regional Board Caseworker
Contact Name: VALERIE JAHN-BULL
Organization Name: SANTA ANA RWQCB (REGION 8)
Address: 3737 MAIN STREET, SUITE 500
City: RIVERSIDE
Email: valerie.jahn-bull@waterboards.ca.gov
Phone Number: 9517824903

LUST:
Global Id: T0607100158
Action Type: Other
Date: 10/06/1989
Action: Leak Discovery

Global Id: T0607100158
Action Type: RESPONSE
Date: 04/30/2004
Action: Monitoring Report - Quarterly

Global Id: T0607100158
Action Type: RESPONSE
Date: 04/30/2004
Action: Remedial Progress Report

Global Id: T0607100158
Action Type: RESPONSE
Date: 01/31/2004
Action: Remedial Progress Report

Global Id: T0607100158
Action Type: RESPONSE
Date: 03/23/2004
Action: Other Report / Document

Global Id: T0607100158
Action Type: RESPONSE
Date: 04/30/2005
Action: Remedial Progress Report

Global Id: T0607100158
Action Type: RESPONSE
Date: 04/30/2005
Action: Monitoring Report - Quarterly

Global Id: T0607100158
Action Type: RESPONSE
Date: 07/30/2007
Action: Monitoring Report - Quarterly

ARCO PETROLEUM PR50D #6227 (Continued) **S101590940**

Global Id: T0607100158
Action Type: RESPONSE
Date: 09/05/2007
Action: Unknown

Global Id: T0607100158
Action Type: ENFORCEMENT
Date: 07/29/2004
Action: File review

Global Id: T0607100158
Action Type: ENFORCEMENT
Date: 03/03/2004
Action: * No Action

Global Id: T0607100158
Action Type: ENFORCEMENT
Date: 03/11/2004
Action: File review

Global Id: T0607100158
Action Type: ENFORCEMENT
Date: 04/29/2004
Action: File review

Global Id: T0607100158
Action Type: ENFORCEMENT
Date: 09/03/2003
Action: * No Action

Global Id: T0607100158
Action Type: ENFORCEMENT
Date: 03/23/2004
Action: Meeting

Global Id: T0607100158
Action Type: ENFORCEMENT
Date: 01/03/2004
Action: * No Action

Global Id: T0607100158
Action Type: ENFORCEMENT
Date: 04/26/2005
Action: Site Visit / Inspection / Sampling

Global Id: T0607100158
Action Type: ENFORCEMENT
Date: 11/02/2004
Action: File review

Global Id: T0607100158
Action Type: ENFORCEMENT
Date: 02/15/2006
Action: * Verbal Communication

Global Id: T0607100158
Action Type: ENFORCEMENT

ARCO PETROLEUM PR50D #6227 (Continued) **S101590940**

Date: 05/04/2005
Action: File review

Global Id: T0607100158
Action Type: ENFORCEMENT
Date: 11/02/2005
Action: File review

Global Id: T0607100158
Action Type: ENFORCEMENT
Date: 07/12/2006
Action: File review

Global Id: T0607100158
Action Type: ENFORCEMENT
Date: 05/16/2006
Action: Verbal Communication

Global Id: T0607100158
Action Type: ENFORCEMENT
Date: 08/24/2006
Action: File review

Global Id: T0607100158
Action Type: ENFORCEMENT
Date: 10/30/2006
Action: File review

Global Id: T0607100158
Action Type: ENFORCEMENT
Date: 04/04/2007
Action: Notification - Preclosure

Global Id: T0607100158
Action Type: ENFORCEMENT
Date: 05/10/2006
Action: Site Visit / Inspection / Sampling

Global Id: T0607100158
Action Type: ENFORCEMENT
Date: 07/18/2007
Action: File review

Global Id: T0607100158
Action Type: ENFORCEMENT
Date: 02/08/2007
Action: File review

Global Id: T0607100158
Action Type: ENFORCEMENT
Date: 09/26/2007
Action: Closure/No Further Action Letter

Global Id: T0607100158
Action Type: ENFORCEMENT
Date: 09/11/2007
Action: File review

ARCO PETROLEUM PR50D #6227 (Continued) **S101590940**

Global Id: T0607100158
Action Type: ENFORCEMENT
Date: 10/11/2005
Action: * Verbal Communication

Global Id: T0607100158
Action Type: ENFORCEMENT
Date: 10/11/2005
Action: Staff Letter

Global Id: T0607100158
Action Type: Other
Date: 11/06/1989
Action: Leak Reported

Global Id: T0607100158
Action Type: RESPONSE
Date: 10/30/2003
Action: Monitoring Report - Quarterly

Global Id: T0607100158
Action Type: RESPONSE
Date: 10/30/2003
Action: Remedial Progress Report

Global Id: T0607100158
Action Type: RESPONSE
Date: 01/30/2004
Action: Monitoring Report - Quarterly

Global Id: T0607100158
Action Type: RESPONSE
Date: 01/30/2004
Action: Remedial Progress Report

Global Id: T0607100158
Action Type: RESPONSE
Date: 07/30/2003
Action: Monitoring Report - Quarterly

Global Id: T0607100158
Action Type: RESPONSE
Date: 07/30/2003
Action: Remedial Progress Report

Global Id: T0607100158
Action Type: RESPONSE
Date: 05/06/2003
Action: Remedial Progress Report

Global Id: T0607100158
Action Type: RESPONSE
Date: 05/06/2003
Action: Monitoring Report - Quarterly

Global Id: T0607100158
Action Type: RESPONSE

ARCO PETROLEUM PR50D #6227 (Continued) **S101590940**

Date: 04/30/2007
Action: Monitoring Report - Quarterly

Global Id: T0607100158
Action Type: ENFORCEMENT
Date: 08/02/2005
Action: File review

Global Id: T0607100158
Action Type: ENFORCEMENT
Date: 08/30/2005
Action: * Verbal Communication

Global Id: T0607100158
Action Type: ENFORCEMENT
Date: 05/31/2007
Action: Staff Letter

Global Id: T0607100158
Action Type: ENFORCEMENT
Date: 04/16/2007
Action: File review

Global Id: T0607100158
Action Type: ENFORCEMENT
Date: 09/19/2002
Action: * No Action

Global Id: T0607100158
Action Type: ENFORCEMENT
Date: 12/17/2002
Action: * No Action

Global Id: T0607100158
Action Type: ENFORCEMENT
Date: 04/14/2003
Action: * No Action

Global Id: T0607100158
Action Type: ENFORCEMENT
Date: 04/17/2003
Action: Staff Letter

Global Id: T0607100158
Action Type: ENFORCEMENT
Date: 05/06/2003
Action: * No Action

Global Id: T0607100158
Action Type: ENFORCEMENT
Date: 08/06/2002
Action: Site Visit / Inspection / Sampling

Global Id: T0607100158
Action Type: RESPONSE
Date: 07/30/2004
Action: Monitoring Report - Quarterly

ARCO PETROLEUM PR50D #6227 (Continued) **S101590940**

Global Id: T0607100158
Action Type: RESPONSE
Date: 07/30/2004
Action: Remedial Progress Report

Global Id: T0607100158
Action Type: RESPONSE
Date: 07/30/2002
Action: Monitoring Report - Quarterly

Global Id: T0607100158
Action Type: RESPONSE
Date: 12/17/2003
Action: Other Workplan

Global Id: T0607100158
Action Type: RESPONSE
Date: 12/17/2002
Action: Other Report / Document

Global Id: T0607100158
Action Type: RESPONSE
Date: 10/30/2002
Action: Monitoring Report - Quarterly

Global Id: T0607100158
Action Type: RESPONSE
Date: 01/30/2003
Action: Monitoring Report - Quarterly

Global Id: T0607100158
Action Type: RESPONSE
Date: 06/10/2003
Action: Other Report / Document

Global Id: T0607100158
Action Type: RESPONSE
Date: 09/19/2005
Action: Soil and Water Investigation Workplan

Global Id: T0607100158
Action Type: RESPONSE
Date: 10/30/2006
Action: Monitoring Report - Quarterly

Global Id: T0607100158
Action Type: RESPONSE
Date: 01/30/2007
Action: Monitoring Report - Quarterly

Global Id: T0607100158
Action Type: RESPONSE
Date: 04/30/2006
Action: Monitoring Report - Quarterly

Global Id: T0607100158
Action Type: RESPONSE

ARCO PETROLEUM PR50D #6227 (Continued) **S101590940**

Date: 07/15/2006
Action: Other Report / Document

Global Id: T0607100158
Action Type: RESPONSE
Date: 02/15/2006
Action: Soil and Water Investigation Report

Global Id: T0607100158
Action Type: RESPONSE
Date: 01/31/2006
Action: Monitoring Report - Quarterly

Global Id: T0607100158
Action Type: RESPONSE
Date: 10/30/2005
Action: Monitoring Report - Quarterly

Global Id: T0607100158
Action Type: RESPONSE
Date: 10/30/2005
Action: Remedial Progress Report

Global Id: T0607100158
Action Type: RESPONSE
Date: 01/31/2004
Action: Monitoring Report - Quarterly

Global Id: T0607100158
Action Type: RESPONSE
Date: 07/30/2005
Action: Monitoring Report - Quarterly

Global Id: T0607100158
Action Type: RESPONSE
Date: 07/30/2005
Action: Remedial Progress Report

Global Id: T0607100158
Action Type: RESPONSE
Date: 10/30/2004
Action: Monitoring Report - Quarterly

Global Id: T0607100158
Action Type: RESPONSE
Date: 10/30/2004
Action: Remedial Progress Report

Global Id: T0607100158
Action Type: RESPONSE
Date: 01/31/2005
Action: Monitoring Report - Quarterly

Global Id: T0607100158
Action Type: RESPONSE
Date: 01/31/2005
Action: Remedial Progress Report

ARCO PETROLEUM PR50D #6227 (Continued) **S101590940**

LUST:

Global Id:	T0607100158
Status:	Open - Case Begin Date
Status Date:	10/06/1989
Global Id:	T0607100158
Status:	Open - Site Assessment
Status Date:	11/07/1989
Global Id:	T0607100158
Status:	Open - Referred
Status Date:	10/31/1991
Global Id:	T0607100158
Status:	Open - Site Assessment
Status Date:	02/10/1995
Global Id:	T0607100158
Status:	Open - Remediation
Status Date:	02/01/1996
Global Id:	T0607100158
Status:	Open - Site Assessment
Status Date:	03/08/2000
Global Id:	T0607100158
Status:	Open - Remediation
Status Date:	07/30/2003
Global Id:	T0607100158
Status:	Open - Remediation
Status Date:	10/30/2003
Global Id:	T0607100158
Status:	Open - Remediation
Status Date:	01/30/2004
Global Id:	T0607100158
Status:	Open - Remediation
Status Date:	04/28/2004
Global Id:	T0607100158
Status:	Open - Remediation
Status Date:	07/26/2004
Global Id:	T0607100158
Status:	Open - Remediation
Status Date:	11/01/2004
Global Id:	T0607100158
Status:	Open - Remediation
Status Date:	01/31/2005
Global Id:	T0607100158
Status:	Open - Remediation
Status Date:	07/29/2005

ARCO PETROLEUM PR50D #6227 (Continued) **S101590940**

Global Id: T0607100158
Status: Open - Site Assessment
Status Date: 09/20/2005

Global Id: T0607100158
Status: Open - Remediation
Status Date: 10/26/2005

Global Id: T0607100158
Status: Open - Verification Monitoring
Status Date: 01/26/2006

Global Id: T0607100158
Status: Completed - Case Closed
Status Date: 09/26/2007

CERS HAZ WASTE:
Name: DAMAS CAPITAL INVESTMENTS INC
Address: 702 W 2ND ST
City,State,Zip: SAN BERNARDINO, CA 92410
Site ID: 93198
CERS ID: 10035646
CERS Description: Hazardous Waste Generator

SWEEPS UST:
Name: ARCO PETROLEUM PR50D #6227
Address: 702 W 2ND
City: SAN BERNARDINO
Status: Active
Comp Number: 26896
Number: 9
Board Of Equalization: 44-000506
Referral Date: 07-28-92
Action Date: 07-28-92
Created Date: 02-29-88
Owner Tank Id: 1
SWRCB Tank Id: 36-000-026896-000001
Tank Status: A
Capacity: 10000
Active Date: 08-25-88
Tank Use: M.V. FUEL
STG: P
Content: LEADED
Number Of Tanks: 3

Name: ARCO PETROLEUM PR50D #6227
Address: 702 W 2ND
City: SAN BERNARDINO
Status: Active
Comp Number: 26896
Number: 9
Board Of Equalization: 44-000506
Referral Date: 07-28-92
Action Date: 07-28-92
Created Date: 02-29-88

ARCO PETROLEUM PR50D #6227 (Continued) **S101590940**

Owner Tank Id:	2
SWRCB Tank Id:	36-000-026896-000002
Tank Status:	A
Capacity:	10000
Active Date:	08-25-88
Tank Use:	M.V. FUEL
STG:	P
Content:	REG UNLEADED
Number Of Tanks:	Not reported

Name:	ARCO PETROLEUM PR50D #6227
Address:	702 W 2ND
City:	SAN BERNARDINO
Status:	Active
Comp Number:	26896
Number:	9
Board Of Equalization:	44-000506
Referral Date:	07-28-92
Action Date:	07-28-92
Created Date:	02-29-88
Owner Tank Id:	3
SWRCB Tank Id:	36-000-026896-000003
Tank Status:	A
Capacity:	8000
Active Date:	08-25-88
Tank Use:	M.V. FUEL
STG:	P
Content:	REG UNLEADED
Number Of Tanks:	Not reported

CERS TANKS:

Name:	DAMAS CAPITAL INVESTMENTS INC
Address:	702 W 2ND ST
City,State,Zip:	SAN BERNARDINO, CA 92410
Site ID:	93198
CERS ID:	10035646
CERS Description:	Underground Storage Tank

CA FID UST:

Facility ID:	36000320
Regulated By:	UTNKA
Regulated ID:	00026896
Cortese Code:	Not reported
SIC Code:	Not reported
Facility Phone:	Not reported
Mail To:	Not reported
Mailing Address:	17315 STUDEBAKER RD
Mailing Address 2:	Not reported
Mailing City,St,Zip:	SAN BERNARDINO 92410
Contact:	Not reported
Contact Phone:	Not reported
DUNs Number:	Not reported
NPDES Number:	Not reported
EPA ID:	Not reported
Comments:	Not reported
Status:	Active

ARCO PETROLEUM PR50D #6227 (Continued) **S101590940**

CORTESE:

Name:	ARCO #6227
Address:	702 W 2ND ST
City,State,Zip:	SAN BERNARDINO, CA 92415
Region:	CORTESE
Envirostor Id:	Not reported
Global ID:	T0607100158
Site/Facility Type:	LUST CLEANUP SITE
Cleanup Status:	COMPLETED - CASE CLOSED
Status Date:	Not reported
Site Code:	Not reported
Latitude:	Not reported
Longitude:	Not reported
Owner:	Not reported
Enf Type:	Not reported
Swat R:	Not reported
Flag:	active
Order No:	Not reported
Waste Discharge System No:	Not reported
Effective Date:	Not reported
Region 2:	Not reported
WID Id:	Not reported
Solid Waste Id No:	Not reported
Waste Management Uit Name:	Not reported
File Name:	Active Open

HAZNET:

Name:	DAMAS CAPITAL INVESTMENTS INC
Address:	702 W 2ND ST
Address 2:	Not reported
City,State,Zip:	SAN BERNARDINO, CA 92880
Contact:	ANDREW KAYBA
Telephone:	9099940454
Mailing Name:	Not reported
Mailing Address:	7303 ALTIZER CT
Year:	2019
Gepaid:	CAL000439928
TSD EPA ID:	CAT080013352
CA Waste Code:	241 - Tank bottom waste
Disposal Method:	H039 - Other Recovery Of Reclamation For Reuse Including Acid Regeneration, Organics Recovery Ect
Tons:	0.41700

CERS:

Name:	ARCO #6227
Address:	702 W 2ND ST
City,State,Zip:	SAN BERNARDINO, CA 92415
Site ID:	198904
CERS ID:	T0607100158
CERS Description:	Leaking Underground Storage Tank Cleanup Site

Affiliation:

Affiliation Type Desc:	Regional Board Caseworker
Entity Name:	VALERIE JAHN-BULL - SANTA ANA RWQCB (REGION 8)

ARCO PETROLEUM PR50D #6227 (Continued) **S101590940**

Entity Title:	Not reported
Affiliation Address:	3737 MAIN STREET, SUITE 500
Affiliation City:	RIVERSIDE
Affiliation State:	CA
Affiliation Country:	Not reported
Affiliation Zip:	Not reported
Affiliation Phone:	9517824903,

Name:	DAMAS CAPITAL INVESTMENTS INC
Address:	702 W 2ND ST
City,State,Zip:	SAN BERNARDINO, CA 92410
Site ID:	93198
CERS ID:	10035646
CERS Description:	Chemical Storage Facilities

Violations:

Site ID:	93198
Site Name:	DAMAS CAPITAL INVESTMENTS INC
Violation Date:	08-18-2017
Citation:	HSC 6.7 Multiple - California Health and Safety Code, Chapter 6.7, Section(s) Multiple
Violation Description:	UST Program - Administration/Documentation - General - Must include violation description, proper statute and regulation citation in the "comment" section.
Violation Notes:	Returned to compliance on 08/27/2017. Failure to submit a signed Designated UST Operator Statement (23 CCR 2715(a)) DESIGNATED OPERATOR COMPLIANCE STATEMENT SUBMITTED TO "CERS" FOR ANDREW MIRANDA HAD AN EXPIRED CERTIFICATION DATE. UPDATE THIS DOCUMENT ON THE "CERS" DATABASE. RECEIVED A SIGNED C OF C STATEMENT BY EMAIL FROM THE FACILITY ON 8/27/2017. CB
Violation Division:	San Bernardino County Fire Department
Violation Program:	UST
Violation Source:	CERS,

Site ID:	93198
Site Name:	DAMAS CAPITAL INVESTMENTS INC
Violation Date:	08-23-2019
Citation:	23 CCR 16 2712(b)(1)(G) - California Code of Regulations, Title 23, Chapter 16, Section(s) 2712(b)(1)(G)
Violation Description:	Failure to comply with one or more of the following overfill prevention equipment requirements: Alert the transfer operator when the tank is 90 percent full by restricting the flow into the tank or triggering an audible and visual alarm; or Restrict delivery of flow to the tank at least 30 minutes before the tank overfills, provided the restriction occurs when the tank is filled to no more than 95 percent of capacity; and activate an audible alarm at least five minutes before the tank overfills; or Provide positive shut-off of flow to the tank when the tank is filled to no more than 95 percent of capacity; or Provide positive shut-off of flow to the tank so that none of the fittings located on the top of the tank are exposed to product due to overfilling. Install/retrofit overfill prevention equipment that does not use flow restrictors on vent piping to meet overfill prevention equipment requirements when the overfill prevention equipment is installed, repaired, or replaced on and after October 1, 2018. For USTs installed before October 1, 2018, perform an inspection by October 13, 2018 and every 36 months thereafter. For USTs installed on and after October 1, 2018, perform an inspection at

ARCO PETROLEUM PR50D #6227 (Continued) **S101590940**

installation and every 36 months thereafter. Inspected within 30 days after a repair to the overfill prevention equipment. Inspected using an applicable manufacturer guidelines, industry codes, engineering standards, or a method approved by a professional engineer. Inspected by a certified UST service technician. Maintain records of overfill prevention equipment inspection for 36 months.

Violation Notes: Returned to compliance on 08/23/2019. OBSERVATION: The light bulb for the overfill prevention was not functional when tested on-site. CORRECTIVE ACTION: The bulb was replaced while on-site, no further corrective action necessary.
Violation Division: San Bernardino County Fire Department
Violation Program: UST
Violation Source: CERS,

Site ID: 93198
Site Name: DAMAS CAPITAL INVESTMENTS INC
Violation Date: 08-27-2015
Citation: HSC 6.7 29291(b) - California Health and Safety Code, Chapter 6.7, Section(s) 29291(b)
Violation Description: Failure of the UST system to be designed and constructed with a monitoring system capable of detecting the entry of the hazardous substance stored in the primary containment into the secondary containment.
Violation Notes: Returned to compliance on 08/27/2015. OBSERVATION: THE EAST 87-FILL SUMP LIQUID SENSOR FAILED, WHEN TESTED. COMPLIANCE MET ON SITE: TECHNICIAN PROGRAMED SENSOR FOR POSITIVE SHUT DOWN, AND RE-TESTED SENSOR- PASSED
Violation Division: San Bernardino County Fire Department
Violation Program: UST
Violation Source: CERS,

Site ID: 93198
Site Name: DAMAS CAPITAL INVESTMENTS INC
Violation Date: 08-22-2016
Citation: HSC 6.5 Multiple - California Health and Safety Code, Chapter 6.5, Section(s) Multiple
Violation Description: Hazardous Waste Generator Program - Administration/Documentation - General
Violation Notes: Returned to compliance on 08/30/2016. Failure to obtain an EPA ID Number (CCR 66262.12(a)) COMPLIANCE: EPA ID OBTAINED. OBSERVATION: EPA ID number listed in CERS is inactive. CORRECTION: OBTAIN ACTIVE EPA ID NUMBER AND DISCLOSURE IN CERS.
Violation Division: San Bernardino County Fire Department
Violation Program: HW
Violation Source: CERS,

Site ID: 93198
Site Name: DAMAS CAPITAL INVESTMENTS INC
Violation Date: 08-23-2019
Citation: 23 CCR 16 2712(b) - California Code of Regulations, Title 23, Chapter 16, Section(s) 2712(b)
Violation Description: Failure to maintain records of repairs and upgrades on site, or off site if approved by the UPA, for the life of the UST.
Violation Notes: Returned to compliance on 09/05/2019. OBSERVATION: Records of repairs and upgrades for the UST system were not found on-site. For all alarms from the previous year, including "Data Set-up Warnings" there were no work orders available for review. These records shall be kept on-site

ARCO PETROLEUM PR50D #6227 (Continued) **S101590940**

for the life of the tank. CORRECTIVE ACTION: Immediately locate and maintain these records on-site and submit copies to this agency within 30 days. Submit a signed certificate of compliance stating that you understand that all repairs/maintenance must be completed by a certified person and a work order must be lift on-sit for this agency to review.

Violation Division: San Bernardino County Fire Department
Violation Program: UST
Violation Source: CERS,

Site ID: 93198
Site Name: DAMAS CAPITAL INVESTMENTS INC
Violation Date: 08-23-2019
Citation: 23 CCR 16 2711(a)(8) - California Code of Regulations, Title 23, Chapter 16, Section(s) 2711(a)(8)
Violation Description: Failure to submit or maintain a current facility plot plan.
Violation Notes: Returned to compliance on 09/05/2019. OBSERVATION: The UST plot plan is missing the location of all leak detection equipment and the approximate location of the piping. CORRECTIVE ACTION: Update the site map to include the location of all leak detection equipment and upload and re-submit all UST documents within 30 days.
Violation Division: San Bernardino County Fire Department
Violation Program: UST
Violation Source: CERS,

Site ID: 93198
Site Name: DAMAS CAPITAL INVESTMENTS INC
Violation Date: 08-22-2016
Citation: HSC 6.95 25508(a)(1) - California Health and Safety Code, Chapter 6.95, Section(s) 25508(a)(1)
Violation Description: Failure to annually review and electronically certify that the business plan is complete and accurate on or before the annual due date.
Violation Notes: Returned to compliance on 09/05/2016. COMPLIANCE: CERS UPDATED. VIOLATIONS CORRECTED TC Observation: On site inventory is not reflected in CERS. Requirement: Add 2nd 55-gallon drum of UST-related hazardous liquid.
Violation Division: San Bernardino County Fire Department
Violation Program: HMRRP
Violation Source: CERS,

Site ID: 93198
Site Name: DAMAS CAPITAL INVESTMENTS INC
Violation Date: 08-27-2014
Citation: HSC 6.7 25286(a) - California Health and Safety Code, Chapter 6.7, Section(s) 25286(a)
Violation Description: Failure to submit an complete and accurate application for a permit to operate an underground storage tank, or for renewal of the permit.
Violation Notes: Returned to compliance on 09/02/2014. Correct following data in CERs within 30 days: UST Tank Information: ------Fill tube shut off valve No ------UDC construction material plastic -----Vapor Recovery Secondary Containment Fiberglass
Violation Division: San Bernardino County Fire Department
Violation Program: UST
Violation Source: CERS,

Site ID: 93198

ARCO PETROLEUM PR50D #6227 (Continued) **S101590940**

Site Name: DAMAS CAPITAL INVESTMENTS INC
Violation Date: 08-27-2015
Citation: 23 CCR 16 2637 - California Code of Regulations, Title 23, Chapter 16, Section(s) 2637
Violation Description: Failure to comply with one or more of the following: conduct secondary containment testing, within six months of installation and every 36 months thereafter, conducted in accordance with proper practices, protocols, or test methods.
Violation Notes: Returned to compliance on 09/25/2015. OBSERVATION: USTS SECONDARY CONTAINMENT SYSTEMS MUST BE TESTED AND CERTIFIED EVERY THREE YEARS. 08/09/212 WAS THE LAST DOCUMENTED SECONDARY CONTAINMENT(SB989) TEST. COMPLIANCE REQUIREMENT: CALL THIS OFFICE FOR A WITNESSED SECONDARY CONTAINMENT (SB989) CERTIFICATION TEST. CONTRACTORS CONDUCTING CERTIFICATION TEST, MUST ME ICC CERTIFIED AND LICENSED.
Violation Division: San Bernardino County Fire Department
Violation Program: UST
Violation Source: CERS,

Site ID: 93198
Site Name: DAMAS CAPITAL INVESTMENTS INC
Violation Date: 08-18-2017
Citation: 23 CCR 6.7 25284, 25286 - California Code of Regulations, Title 23, Chapter 6.7, Section(s) 25284, 25286
Violation Description: Failure to submit a complete and accurate application for a permit to operate a UST, or for renewal of the permit.
Violation Notes: Returned to compliance on 08/27/2017. TANK #1 CONTENTS SHOULD BE LISTED AS PREMIUM UNLEADED. MAKE THIS CORRECTION TO THE UST APPLICATION DOCUMENT, AND RESUBMIT TO THE CERS DATABASE. RECEIVED A SIGNED C OF C STATEMENT BY EMAIL FROM THE FACILITY ON 8/27/2017. CB
Violation Division: San Bernardino County Fire Department
Violation Program: UST
Violation Source: CERS,

Site ID: 93198
Site Name: DAMAS CAPITAL INVESTMENTS INC
Violation Date: 08-18-2017
Citation: HSC 6.7 25290.1(c)(3), 25290.2(c)(3) - California Health and Safety Code, Chapter 6.7, Section(s) 25290.1(c)(3), 25290.2(c)(3)
Violation Description: Failure to keep water out of the secondary containment of UST systems installed on or after July 1, 2003 and before July 1, 2004, or on or after July 1, 2004.
Violation Notes: Returned to compliance on 08/18/2017. UDC 5/6 HAD LIQUID WASTE IN THE BOTTOM OF THE PAN; THIS WASTE LIQUID WAS REMOVED AND THE VIOLATION CORRECTED DURING THE INSPECTION. CB
Violation Division: San Bernardino County Fire Department
Violation Program: UST
Violation Source: CERS,

Site ID: 93198
Site Name: DAMAS CAPITAL INVESTMENTS INC
Violation Date: 08-28-2013
Citation: HSC 6.7 25299 - California Health and Safety Code, Chapter 6.7, Section(s) 25299
Violation Description: Failure to comply with one or more of the operating permit conditions.
Violation Notes: Returned to compliance on 08/27/2014. 87 WEST AND 87 EAST TANK VR208 STP SENSORS FAILED WHEN TESTED. REPLACE INOPERABLE SENSORS IMMEDIATELY (LIKE FOR LIKE) AND SCHEDULE A WITNESSED RETEST OF THE ABOVE MENTIONED

ARCO PETROLEUM PR50D #6227 (Continued) **S101590940**

SENSORS WITH THIS DEPARTMENT WITHIN 15 DAYS.
Violation Division: San Bernardino County Fire Department
Violation Program: UST
Violation Source: CERS,

Site ID: 93198
Site Name: DAMAS CAPITAL INVESTMENTS INC
Violation Date: 08-18-2017
Citation: 23 CCR 16 2712 - California Code of Regulations, Title 23, Chapter 16, Section(s) 2712
Violation Description: Failure to comply with any of the applicable requirements of the permit issued for the operation of the UST system.
Violation Notes: Returned to compliance on 08/27/2017. SET UP DATA WARNING ALARMS IN THE INSPECTION RECORDS ARE NOT BEING ADDRESSED IN THE COMMENTS SECTION OF THE MONTHLY INSPECTION REPORTS; PROVIDE COMMENTS TO THESE ALARMS IN THE INSPECTION RECORDS. ITEM # 5 IN THE MONTHLY INSPECTION REPORTS SHALL BE MARKED "NO" WHEN ALARMS HAVE OCCURRED; MAKE THE CORRECTIONS TO THE REPORTS WHERE ALARMS HAVE OCCURRED. DESIGNATED OPERATOR JANUARY 2017 INSPECTION REPORT WAS MISSING FROM THE 12 MONTH RECORD OF INSPECTIONS. RECEIVED A SIGNED C OF C STATEMENT BY EMAIL FROM THE FACILITY ON 8/27/2017. CB
Violation Division: San Bernardino County Fire Department
Violation Program: UST
Violation Source: CERS,

Site ID: 93198
Site Name: DAMAS CAPITAL INVESTMENTS INC
Violation Date: 08-18-2017
Citation: 23 CCR 16 2712(i) - California Code of Regulations, Title 23, Chapter 16, Section(s) 2712(i)
Violation Description: Failure to have a UST Response Plan available on site.
Violation Notes: Returned to compliance on 08/27/2017. ANNULAR SENSORS ARE INCORRECTLY LOCATED ON THE UST MONITORING SITE PLAN; MAKE THE CORRECTIONS TO THE SITE PLAN AND SUBMIT AN UPDATED SITE PLAN TO THE "CERS" DATABASE. RECEIVED A SIGNED C OF C STATEMENT BY EMAIL FROM THE FACILITY ON 8/27/2017. CB
Violation Division: San Bernardino County Fire Department
Violation Program: UST
Violation Source: CERS,

Site ID: 93198
Site Name: DAMAS CAPITAL INVESTMENTS INC
Violation Date: 08-18-2017
Citation: 23 CCR 16 2715(c) - California Code of Regulations, Title 23, Chapter 16, Section(s) 2715(c)
Violation Description: Failure to comply with one or more of the following designated operator (DO) monthly inspection requirements: Be performed by an ICC certified DO. Inspect monthly alarm history report, check that alarms are documented and responded to appropriately, and attach a copy. Inspect for the presence of liquid/debris in spill containers. Inspect for the presence of liquid/debris in under dispenser containment (UDC) and ensure that the monitoring equipment is positioned correctly. Inspect for liquid or debris in containment sumps where an alarm occurred with no service visit. Check that all testing and maintenance has been completed and documented. Verify that all facility employees have been properly trained.
Violation Notes: Returned to compliance on 08/27/2017. JANUARY 2017 DESIGNATED OPERATOR

ARCO PETROLEUM PR50D #6227 (Continued) **S101590940**

	INSPECTION WAS NOT PRESENT IN THE 12 MONTH RECORD OF INSPECTIONS MAINTAINED ON SITE. MAKE THIS CORRECTION TO THE INSPECTION RECORD. RECEIVED A SIGNED C OF C STATEMENT BY EMAIL FROM THE FACILITY ON 8/27/2017. CB
Violation Division:	San Bernardino County Fire Department
Violation Program:	UST
Violation Source:	CERS,
Site ID:	93198
Site Name:	DAMAS CAPITAL INVESTMENTS INC
Violation Date:	08-17-2018
Citation:	HSC 6.7 25284, 25286 - California Health and Safety Code, Chapter 6.7, Section(s) 25284, 25286
Violation Description:	Failure to submit a complete and accurate application for a permit to operate a UST, or for renewal of the permit.
Violation Notes:	Returned to compliance on 08/21/2018. OBSERVED THAT THE BOE #44041493 LISTED IN CERS IS CLOSED WITH THE STATE. ALSO OBSERVED THAT TANK INSTALL DATES LISTED IN CERS (9/30/91) DO NOT COINCIDE WITH THOSE LISTED IN THIS CUPA'S RECORDS, LISTED AS 12/16/91. PLEASE UPDATE BOE NUMBER AND SUBMIT DOCUMENTATION WITH THE SIGNED CERTIFICATE OF COMPLIANCE TO VERIFY THAT THE BOE NUMBER HAS BEEN UPDATED. PLEASE UPDATE INSTALL DATES IN CERS TO REFLECT THE CORRECT INSTALL DATES AS 12/16/91, OR SUBMIT DOCUMENTATION TO THIS OFFICE PROVING THAT THE INSTALL DATES WERE 9/30/91.
Violation Division:	San Bernardino County Fire Department
Violation Program:	UST
Violation Source:	CERS,
Site ID:	93198
Site Name:	DAMAS CAPITAL INVESTMENTS INC
Violation Date:	08-27-2014
Citation:	HSC 6.5 Multiple Sections - California Health and Safety Code, Chapter 6.5, Section(s) Multiple Sections
Violation Description:	Haz Waste Generator Program - Operations/Maintenance - General
Violation Notes:	Returned to compliance on 08/27/2014. Failure to note accumulation start date on labels (CCR 66262.34(f)(2))
Violation Division:	San Bernardino County Fire Department
Violation Program:	HW
Violation Source:	CERS,
Site ID:	93198
Site Name:	DAMAS CAPITAL INVESTMENTS INC
Violation Date:	12-04-2020
Citation:	22 CCR 12 66262.12 - California Code of Regulations, Title 22, Chapter 12, Section(s) 66262.12
Violation Description:	Failure to obtain an Identification Number prior to treating, storing, disposing of, transporting or offering for transportation any hazardous waste.
Violation Notes:	Returned to compliance on 12/08/2020. OBSERVATION: The EPA ID number, CAL000416980, was inactive at the time of the inspection. This business generates more than 100 kg or RCRA (federal) hazardous waste and/or 1 kg or acute RCRA hazardous waste and requires a Federal EPA ID Number. CORRECTIVE ACTION: Obtain a permanent Federal EPA ID number by accessing the rcrainfo.epa.gov website, or by submitting Form 8700-12 to DTSC. Submit a signed statement indicating that a valid EPA ID number has been obtained.
Violation Division:	San Bernardino County Fire Department

ARCO PETROLEUM PR50D #6227 (Continued) **S101590940**

Violation Program: HW
Violation Source: CERS,

Evaluation:

Eval General Type: Compliance Evaluation Inspection
Eval Date: 08-17-2018
Violations Found: No
Eval Type: Routine done by local agency
Eval Notes: ANNUAL INSPECTION WITH MONITORING CERT
Eval Division: San Bernardino County Fire Department
Eval Program: HMRRP
Eval Source: CERS,

Eval General Type: Compliance Evaluation Inspection
Eval Date: 08-17-2018
Violations Found: Yes
Eval Type: Routine done by local agency
Eval Notes: ANNUAL INSPECTION WITH MONITORING CERT
Eval Division: San Bernardino County Fire Department
Eval Program: UST
Eval Source: CERS,

Eval General Type: Compliance Evaluation Inspection
Eval Date: 08-27-2014
Violations Found: No
Eval Type: Routine done by local agency
Eval Notes: bp reflects inventory
Eval Division: San Bernardino County Fire Department
Eval Program: HMRRP
Eval Source: CERS,

Eval General Type: Other/Unknown
Eval Date: 11-18-2020
Violations Found: No
Eval Type: Other, not routine, done by local agency
Eval Notes: Not reported
Eval Division: San Bernardino County Fire Department
Eval Program: UST
Eval Source: CERS,

Eval General Type: Compliance Evaluation Inspection
Eval Date: 11-24-2021
Violations Found: No
Eval Type: Routine done by local agency
Eval Notes: Not reported
Eval Division: San Bernardino County Fire Department
Eval Program: UST
Eval Source: CERS,

Eval General Type: Compliance Evaluation Inspection
Eval Date: 08-18-2017
Violations Found: Yes
Eval Type: Routine done by local agency
Eval Notes: Not reported
Eval Division: San Bernardino County Fire Department
Eval Program: UST
Eval Source: CERS,

ARCO PETROLEUM PR50D #6227 (Continued) **S101590940**

Eval General Type:	Compliance Evaluation Inspection
Eval Date:	08-22-2016
Violations Found:	Yes
Eval Type:	Routine done by local agency
Eval Notes:	Haz Mat inventory not reflected by CERS
Eval Division:	San Bernardino County Fire Department
Eval Program:	HMRRP
Eval Source:	CERS,

Eval General Type:	Other/Unknown
Eval Date:	08-23-2019
Violations Found:	No
Eval Type:	Other, not routine, done by local agency
Eval Notes:	Not reported
Eval Division:	San Bernardino County Fire Department
Eval Program:	UST
Eval Source:	CERS,

Eval General Type:	Compliance Evaluation Inspection
Eval Date:	08-28-2013
Violations Found:	Yes
Eval Type:	Routine done by local agency
Eval Notes:	UST ANNUAL INSPECTION WITH MONITORING SYSTEM CERTIFICATION.
Eval Division:	San Bernardino County Fire Department
Eval Program:	UST
Eval Source:	CERS,

Eval General Type:	Compliance Evaluation Inspection
Eval Date:	11-24-2021
Violations Found:	No
Eval Type:	Routine done by local agency
Eval Notes:	Not reported
Eval Division:	San Bernardino County Fire Department
Eval Program:	HMRRP
Eval Source:	CERS,

Eval General Type:	Compliance Evaluation Inspection
Eval Date:	11-24-2021
Violations Found:	No
Eval Type:	Routine done by local agency
Eval Notes:	Not reported
Eval Division:	San Bernardino County Fire Department
Eval Program:	HW
Eval Source:	CERS,

Eval General Type:	Compliance Evaluation Inspection
Eval Date:	12-04-2020
Violations Found:	Yes
Eval Type:	Routine done by local agency
Eval Notes:	Not reported
Eval Division:	San Bernardino County Fire Department
Eval Program:	HW
Eval Source:	CERS,

Eval General Type:	Compliance Evaluation Inspection
Eval Date:	08-22-2016
Violations Found:	No

ARCO PETROLEUM PR50D #6227 (Continued) **S101590940**

Eval Type:	Routine done by local agency
Eval Notes:	Arco UST Inspection
Eval Division:	San Bernardino County Fire Department
Eval Program:	UST
Eval Source:	CERS,

Eval General Type:	Compliance Evaluation Inspection
Eval Date:	08-22-2016
Violations Found:	Yes
Eval Type:	Routine done by local agency
Eval Notes:	Haz Waste Inspection
Eval Division:	San Bernardino County Fire Department
Eval Program:	HW
Eval Source:	CERS,

Eval General Type:	Compliance Evaluation Inspection
Eval Date:	08-27-2014
Violations Found:	Yes
Eval Type:	Routine done by local agency
Eval Notes:	accumulation date added to labels
Eval Division:	San Bernardino County Fire Department
Eval Program:	HW
Eval Source:	CERS,

Eval General Type:	Compliance Evaluation Inspection
Eval Date:	08-27-2014
Violations Found:	Yes
Eval Type:	Routine done by local agency
Eval Notes:	Monitoring Certification
Eval Division:	San Bernardino County Fire Department
Eval Program:	UST
Eval Source:	CERS,

Eval General Type:	Compliance Evaluation Inspection
Eval Date:	08-27-2015
Violations Found:	No
Eval Type:	Routine done by local agency
Eval Notes:	ARCO#82325- UST WASTE INSPECTION
Eval Division:	San Bernardino County Fire Department
Eval Program:	HW
Eval Source:	CERS,

Eval General Type:	Compliance Evaluation Inspection
Eval Date:	08-17-2018
Violations Found:	No
Eval Type:	Routine done by local agency
Eval Notes:	ANNUAL INSPECTION WITH MONITORING CERT
Eval Division:	San Bernardino County Fire Department
Eval Program:	HW
Eval Source:	CERS,

Eval General Type:	Compliance Evaluation Inspection
Eval Date:	08-23-2019
Violations Found:	Yes
Eval Type:	Routine done by local agency
Eval Notes:	Not reported
Eval Division:	San Bernardino County Fire Department

ARCO PETROLEUM PR50D #6227 (Continued) **S101590940**

Eval Program: UST
Eval Source: CERS,

Eval General Type: Compliance Evaluation Inspection
Eval Date: 08-27-2015
Violations Found: No
Eval Type: Routine done by local agency
Eval Notes: ARCO#82325- UST INSPECTION
Eval Division: San Bernardino County Fire Department
Eval Program: HMRRP
Eval Source: CERS,

Eval General Type: Compliance Evaluation Inspection
Eval Date: 08-27-2015
Violations Found: Yes
Eval Type: Routine done by local agency
Eval Notes: ARCO#82325- UST MONITORING CERTIFICATION
Eval Division: San Bernardino County Fire Department
Eval Program: UST
Eval Source: CERS,

Eval General Type: Other/Unknown
Eval Date: 11-15-2019
Violations Found: No
Eval Type: Other, not routine, done by local agency
Eval Notes: Not reported
Eval Division: San Bernardino County Fire Department
Eval Program: UST
Eval Source: CERS,

Eval General Type: Compliance Evaluation Inspection
Eval Date: 11-18-2020
Violations Found: No
Eval Type: Routine done by local agency
Eval Notes: Not reported
Eval Division: San Bernardino County Fire Department
Eval Program: HMRRP
Eval Source: CERS,

Eval General Type: Compliance Evaluation Inspection
Eval Date: 11-18-2020
Violations Found: No
Eval Type: Routine done by local agency
Eval Notes: Not reported
Eval Division: San Bernardino County Fire Department
Eval Program: UST
Eval Source: CERS,

Enforcement Action:
Site ID: 93198
Site Name: DAMAS CAPITAL INVESTMENTS INC
Site Address: 702 W 2ND ST
Site City: SAN BERNARDINO
Site Zip: 92410
Enf Action Date: 08-22-2016
Enf Action Type: Notice of Violation (Unified Program)
Enf Action Description: Notice of Violation Issued by the Inspector at the Time of Inspection

ARCO PETROLEUM PR50D #6227 (Continued) **S101590940**

Enf Action Notes:	Not reported
Enf Action Division:	San Bernardino County Fire Department
Enf Action Program:	HMRRP
Enf Action Source:	CERS,

Site ID:	93198
Site Name:	DAMAS CAPITAL INVESTMENTS INC
Site Address:	702 W 2ND ST
Site City:	SAN BERNARDINO
Site Zip:	92410
Enf Action Date:	08-22-2016
Enf Action Type:	Notice of Violation (Unified Program)
Enf Action Description:	Notice of Violation Issued by the Inspector at the Time of Inspection
Enf Action Notes:	Not reported
Enf Action Division:	San Bernardino County Fire Department
Enf Action Program:	HW
Enf Action Source:	CERS,

Site ID:	93198
Site Name:	DAMAS CAPITAL INVESTMENTS INC
Site Address:	702 W 2ND ST
Site City:	SAN BERNARDINO
Site Zip:	92410
Enf Action Date:	08-27-2014
Enf Action Type:	Notice of Violation (Unified Program)
Enf Action Description:	Notice of Violation Issued by the Inspector at the Time of Inspection
Enf Action Notes:	Not reported
Enf Action Division:	San Bernardino County Fire Department
Enf Action Program:	HW
Enf Action Source:	CERS,

Site ID:	93198
Site Name:	DAMAS CAPITAL INVESTMENTS INC
Site Address:	702 W 2ND ST
Site City:	SAN BERNARDINO
Site Zip:	92410
Enf Action Date:	08-27-2014
Enf Action Type:	Notice of Violation (Unified Program)
Enf Action Description:	Notice of Violation Issued by the Inspector at the Time of Inspection
Enf Action Notes:	Not reported
Enf Action Division:	San Bernardino County Fire Department
Enf Action Program:	UST
Enf Action Source:	CERS,

Site ID:	93198
Site Name:	DAMAS CAPITAL INVESTMENTS INC
Site Address:	702 W 2ND ST
Site City:	SAN BERNARDINO
Site Zip:	92410
Enf Action Date:	08-27-2015
Enf Action Type:	Notice of Violation (Unified Program)
Enf Action Description:	Notice of Violation Issued by the Inspector at the Time of Inspection
Enf Action Notes:	Not reported
Enf Action Division:	San Bernardino County Fire Department
Enf Action Program:	UST
Enf Action Source:	CERS,

ARCO PETROLEUM PR50D #6227 (Continued) **S101590940**

Site ID:	93198
Site Name:	DAMAS CAPITAL INVESTMENTS INC
Site Address:	702 W 2ND ST
Site City:	SAN BERNARDINO
Site Zip:	92410
Enf Action Date:	08-28-2013
Enf Action Type:	Notice of Violation (Unified Program)
Enf Action Description:	Notice of Violation Issued by the Inspector at the Time of Inspection
Enf Action Notes:	Not reported
Enf Action Division:	San Bernardino County Fire Department
Enf Action Program:	UST
Enf Action Source:	CERS,

Coordinates:

Site ID:	93198
Facility Name:	DAMAS CAPITAL INVESTMENTS INC
Env Int Type Code:	HWG
Program ID:	10035646
Coord Name:	Not reported
Ref Point Type Desc:	Unknown,
Latitude:	34.103054
Longitude:	-117.299110

Affiliation:

Affiliation Type Desc:	Document Preparer
Entity Name:	ANDREW KAYBA
Entity Title:	Not reported
Affiliation Address:	Not reported
Affiliation City:	Not reported
Affiliation State:	Not reported
Affiliation Country:	Not reported
Affiliation Zip:	Not reported
Affiliation Phone:	,
Affiliation Type Desc:	Environmental Contact
Entity Name:	ANDREW KAYBA
Entity Title:	Not reported
Affiliation Address:	7303 Altizer Ct
Affiliation City:	Eastvale
Affiliation State:	CA
Affiliation Country:	Not reported
Affiliation Zip:	92410
Affiliation Phone:	,
Affiliation Type Desc:	Parent Corporation
Entity Name:	CLAREMONT MOBIL
Entity Title:	Not reported
Affiliation Address:	Not reported
Affiliation City:	Not reported
Affiliation State:	Not reported
Affiliation Country:	Not reported
Affiliation Zip:	Not reported
Affiliation Phone:	,
Affiliation Type Desc:	UST Property Owner Name
Entity Name:	Versay Inc- Mehran Verdi

ARCO PETROLEUM PR50D #6227 (Continued) **S101590940**

Entity Title:	Not reported
Affiliation Address:	22452 Ventura Blvd
Affiliation City:	Woodland Hills
Affiliation State:	CA
Affiliation Country:	United States
Affiliation Zip:	91364
Affiliation Phone:	(909) 381-6538,

Affiliation Type Desc:	UST Tank Operator
Entity Name:	Damas Capital Investments Inc
Entity Title:	Not reported
Affiliation Address:	702 W 2nd Street
Affiliation City:	San Bernardino
Affiliation State:	CA
Affiliation Country:	United States
Affiliation Zip:	92410
Affiliation Phone:	(909) 994-0454,

Affiliation Type Desc:	CUPA District
Entity Name:	San Bernardino County Fire
Entity Title:	Not reported
Affiliation Address:	620 South E Street
Affiliation City:	San Bernardino
Affiliation State:	CA
Affiliation Country:	Not reported
Affiliation Zip:	92415-0153
Affiliation Phone:	(909) 386-8401,

Affiliation Type Desc:	Identification Signer
Entity Name:	ANDREW KAYBA
Entity Title:	OWNER
Affiliation Address:	Not reported
Affiliation City:	Not reported
Affiliation State:	Not reported
Affiliation Country:	Not reported
Affiliation Zip:	Not reported
Affiliation Phone:	,

Affiliation Type Desc:	UST Tank Owner
Entity Name:	Versay Inc-Mehran Verdi
Entity Title:	Not reported
Affiliation Address:	22452 Ventura Blvd
Affiliation City:	Woodland Hills
Affiliation State:	CA
Affiliation Country:	United States
Affiliation Zip:	91364
Affiliation Phone:	(909) 381-6538,

Affiliation Type Desc:	Facility Mailing Address
Entity Name:	Mailing Address
Entity Title:	Not reported
Affiliation Address:	702 W 2nd Street
Affiliation City:	San Bernardino
Affiliation State:	CA
Affiliation Country:	Not reported
Affiliation Zip:	92410
Affiliation Phone:	,

ARCO PETROLEUM PR50D #6227 (Continued) **S101590940**

Affiliation Type Desc:	Property Owner
Entity Name:	Versay Inc
Entity Title:	Not reported
Affiliation Address:	702 W 2nd Street
Affiliation City:	San Bernardino
Affiliation State:	CA
Affiliation Country:	United States
Affiliation Zip:	92410
Affiliation Phone:	(909) 381-6538,

Affiliation Type Desc:	Legal Owner
Entity Name:	Damas Capital Investments Inc
Entity Title:	Not reported
Affiliation Address:	702 W 2nd Street
Affiliation City:	San Bernardino
Affiliation State:	CA
Affiliation Country:	United States
Affiliation Zip:	92410
Affiliation Phone:	(909) 994-0454,

Affiliation Type Desc:	Operator
Entity Name:	Damas Capital Investments Inc
Entity Title:	Not reported
Affiliation Address:	Not reported
Affiliation City:	Not reported
Affiliation State:	Not reported
Affiliation Country:	Not reported
Affiliation Zip:	Not reported
Affiliation Phone:	(909) 994-0454,

Affiliation Type Desc:	UST Permit Applicant
Entity Name:	ANDREW M KAYBA
Entity Title:	operator
Affiliation Address:	Not reported
Affiliation City:	Not reported
Affiliation State:	Not reported
Affiliation Country:	Not reported
Affiliation Zip:	Not reported
Affiliation Phone:	(909) 994-0454,

HWTS:

Name:	DAMAS CAPITAL INVESTMENTS INC
Address:	702 W 2ND ST
Address 2:	Not reported
City,State,Zip:	SAN BERNARDINO, CA 92410
EPA ID:	CAL000439928
Inactive Date:	Not reported
Create Date:	10/16/2018
Last Act Date:	07/13/2020
Mailing Name:	Not reported
Mailing Address:	7303 ALTIZER CT
Mailing Address 2:	Not reported
Mailing City,State,Zip:	EASTVALE, CA 92880
Owner Name:	DAMAS CAPITAL INVESTMENTS INC
Owner Address:	702 W 2ND ST
Owner Address 2:	Not reported

ARCO PETROLEUM PR50D #6227 (Continued) **S101590940**

Owner City,State,Zip:	SAN BERNARDINO, CA 92410
Contact Name:	ANDREW KAYBA
Contact Address:	7303 ALTIZER CT
Contact Address 2:	Not reported
City,State,Zip:	EASTVALE, CA 92880

NAICS:

EPA ID:	CAL000439928
Create Date:	2018-10-16 15:03:03.493
NAICS Code:	447190
NAICS Description:	Other Gasoline Stations
Issued EPA ID Date:	2018-10-16 15:03:03.48000
Inactive Date:	Not reported
Facility Name:	DAMAS CAPITAL INVESTMENTS INC
Facility Address:	702 W 2ND ST
Facility Address 2:	Not reported
Facility City:	SAN BERNARDINO
Facility County:	Not reported
Facility State:	CA
Facility Zip:	92410

H50 **PRESTIGE STATIONS INC 507** **CA HIST UST** **S105637239**
SW **702 W SECOND** **CA CHMIRS** **N/A**
< 1/8 **SAN BERNARDINO, CA 92410**
0.034 mi.
179 ft. **Site 4 of 13 in cluster H**

Relative:
Higher

Actual:
1053 ft.

HIST UST:

Name:	PRESTIGE STATIONS INC 507
Address:	702 W SECOND
City,State,Zip:	SAN BERNARDINO, CA 92410
File Number:	0002994E
URL:	http://geotracker.waterboards.ca.gov/ustpdfs/pdf/0002994E.pdf
Region:	Not reported
Facility ID:	Not reported
Facility Type:	Not reported
Other Type:	Not reported
Contact Name:	Not reported
Telephone:	Not reported
Owner Name:	Not reported
Owner Address:	Not reported
Owner City,St,Zip:	Not reported
Total Tanks:	Not reported
Tank Num:	Not reported
Container Num:	Not reported
Year Installed:	Not reported
Tank Capacity:	Not reported
Tank Used for:	Not reported
Type of Fuel:	Not reported
Container Construction Thickness:	Not reported
Leak Detection:	Not reported

Click here for Geo Tracker PDF:

CHMIRS:

Name:	Not reported

PRESTIGE STATIONS INC 507 (Continued) **S105637239**

Address:	702 WEST SECOND STREET
City,State,Zip:	SAN BERNARDINO, CA
OES Incident Number:	42
OES notification:	Not reported
OES Date:	2/3/1994
OES Time:	02:18:57 PM
Date Completed:	**Not reported**
Property Use:	Not reported
Agency Id Number:	Not reported
Agency Incident Number:	Not reported
Time Notified:	Not reported
Time Completed:	Not reported
Surrounding Area:	Not reported
Estimated Temperature:	Not reported
Property Management:	Not reported
More Than Two Substances Involved?:	Not reported
Resp Agncy Personel # Of Decontaminated:	Not reported
Responding Agency Personel # Of Injuries:	Not reported
Responding Agency Personel # Of Fatalities:	Not reported
Others Number Of Decontaminated:	Not reported
Others Number Of Injuries:	Not reported
Others Number Of Fatalities:	Not reported
Vehicle Make/year:	Not reported
Vehicle License Number:	Not reported
Vehicle State:	Not reported
Vehicle Id Number:	Not reported
CA DOT PUC/ICC Number:	Not reported
Company Name:	Not reported
Reporting Officer Name/ID:	Not reported
Report Date:	Not reported
Facility Telephone:	Not reported
Waterway Involved:	YES
Waterway:	Not reported
Spill Site:	Not reported
Cleanup By:	personnel
Containment:	Not reported
What Happened:	Not reported
Type:	PETROLEUM
Measure:	Not reported
Other:	Not reported
Date/Time:	Not reported
Year:	1994
Agency:	arco
Incident Date:	01/31/94 0750
Admin Agency:	Not reported
Amount:	10 gallons est.
Contained:	NO
Site Type:	S/S
E Date:	Not reported
Substance:	crude
Unknown:	Not reported
Substance #2:	Not reported
Substance #3:	Not reported
Evacuations:	NO
Number of Injuries:	NO
Number of Fatalities:	NO
#1 Pipeline:	Not reported

PRESTIGE STATIONS INC 507 (Continued) **S105637239**

#2 Pipeline:	Not reported
#3 Pipeline:	Not reported
#1 Vessel >= 300 Tons:	Not reported
#2 Vessel >= 300 Tons:	Not reported
#3 Vessel >= 300 Tons:	Not reported
Evacs:	Not reported
Injuries:	Not reported
Fatals:	Not reported
Comments:	Not reported
Description:	drive off.

H51 **DAMAS CAPITAL INVESTMENTS INC** **RCRA NonGen / NLR** **1024871284**
SW **702 W 2ND ST** **CAL000439928**
< 1/8 **SAN BERNARDINO, CA 92410**
0.034 mi.
179 ft. **Site 5 of 13 in cluster H**

Relative:
Higher

Actual:
1053 ft.

RCRA NonGen / NLR:

Date Form Received by Agency:	20181016
Handler Name:	DAMAS CAPITAL INVESTMENTS INC
Handler Address:	702 W 2ND ST
Handler City,State,Zip:	SAN BERNARDINO, CA 92410
EPA ID:	CAL000439928
Contact Name:	ANDREW KAYBA
Contact Address:	7303 ALTIZER CT
Contact City,State,Zip:	EASTVALE, CA 92880
Contact Telephone:	909-994-0454
Contact Fax:	Not reported
Contact Email:	ANDREWKAYBA@GMAIL.COM
Contact Title:	Not reported
EPA Region:	09
Land Type:	Not reported
Federal Waste Generator Description:	Not a generator, verified
Non-Notifier:	Not reported
Biennial Report Cycle:	Not reported
Accessibility:	Not reported
Active Site Indicator:	Handler Activities
State District Owner:	Not reported
State District:	Not reported
Mailing Address:	7303 ALTIZER CT
Mailing City,State,Zip:	EASTVALE, CA 92880
Owner Name:	DAMAS CAPITAL INVESTMENTS INC
Owner Type:	Other
Operator Name:	ANDREW KAYBA
Operator Type:	Other
Short-Term Generator Activity:	No
Importer Activity:	No
Mixed Waste Generator:	No
Transporter Activity:	No
Transfer Facility Activity:	No
Recycler Activity with Storage:	No
Small Quantity On-Site Burner Exemption:	No
Smelting Melting and Refining Furnace Exemption:	No
Underground Injection Control:	No
Off-Site Waste Receipt:	No
Universal Waste Indicator:	Yes
Universal Waste Destination Facility:	Yes
Federal Universal Waste:	No

DAMAS CAPITAL INVESTMENTS INC (Continued) **1024871284**

Active Site Fed-Reg Treatment Storage and Disposal Facility:	Not reported
Active Site Converter Treatment storage and Disposal Facility:	Not reported
Active Site State-Reg Treatment Storage and Disposal Facility:	Not reported
Active Site State-Reg Handler:	---
Federal Facility Indicator:	Not reported
Hazardous Secondary Material Indicator:	N
Sub-Part K Indicator:	Not reported
Commercial TSD Indicator:	No
Treatment Storage and Disposal Type:	Not reported
2018 GPRA Permit Baseline:	Not on the Baseline
2018 GPRA Renewals Baseline:	Not on the Baseline
Permit Renewals Workload Universe:	Not reported
Permit Workload Universe:	Not reported
Permit Progress Universe:	Not reported
Post-Closure Workload Universe:	Not reported
Closure Workload Universe:	Not reported
202 GPRA Corrective Action Baseline:	No
Corrective Action Workload Universe:	No
Subject to Corrective Action Universe:	No
Non-TSDFs Where RCRA CA has Been Imposed Universe:	No
TSDFs Potentially Subject to CA Under 3004 (u)/(v) Universe:	No
TSDFs Only Subject to CA under Discretionary Auth Universe:	No
Corrective Action Priority Ranking:	No NCAPS ranking
Environmental Control Indicator:	No
Institutional Control Indicator:	No
Human Exposure Controls Indicator:	N/A
Groundwater Controls Indicator:	N/A
Operating TSDF Universe:	Not reported
Full Enforcement Universe:	Not reported
Significant Non-Complier Universe:	No
Unaddressed Significant Non-Complier Universe:	No
Addressed Significant Non-Complier Universe:	No
Significant Non-Complier With a Compliance Schedule Universe:	No
Financial Assurance Required:	Not reported
Handler Date of Last Change:	20181120
Recognized Trader-Importer:	No
Recognized Trader-Exporter:	No
Importer of Spent Lead Acid Batteries:	No
Exporter of Spent Lead Acid Batteries:	No
Recycler Activity Without Storage:	No
Manifest Broker:	No
Sub-Part P Indicator:	No

Handler - Owner Operator:

Owner/Operator Indicator:	Operator
Owner/Operator Name:	ANDREW KAYBA
Legal Status:	Other
Date Became Current:	Not reported
Date Ended Current:	Not reported
Owner/Operator Address:	7303 ALTIZER CT
Owner/Operator City,State,Zip:	EASTVALE, CA 92880
Owner/Operator Telephone:	909-994-0454
Owner/Operator Telephone Ext:	Not reported
Owner/Operator Fax:	Not reported
Owner/Operator Email:	Not reported

DAMAS CAPITAL INVESTMENTS INC (Continued) **1024871284**

Owner/Operator Indicator:	Owner
Owner/Operator Name:	DAMAS CAPITAL INVESTMENTS INC
Legal Status:	Other
Date Became Current:	Not reported
Date Ended Current:	Not reported
Owner/Operator Address:	702 W 2ND ST
Owner/Operator City,State,Zip:	SAN BERNARDINO, CA 92410
Owner/Operator Telephone:	909-994-0454
Owner/Operator Telephone Ext:	Not reported
Owner/Operator Fax:	Not reported
Owner/Operator Email:	Not reported

Historic Generators:

Receive Date:	20181016
Handler Name:	DAMAS CAPITAL INVESTMENTS INC
Federal Waste Generator Description:	Not a generator, verified
State District Owner:	Not reported
Large Quantity Handler of Universal Waste:	No
Recognized Trader Importer:	No
Recognized Trader Exporter:	No
Spent Lead Acid Battery Importer:	No
Spent Lead Acid Battery Exporter:	No
Current Record:	Yes
Non Storage Recycler Activity:	Not reported
Electronic Manifest Broker:	Not reported

List of NAICS Codes and Descriptions:

NAICS Code:	447190
NAICS Description:	OTHER GASOLINE STATIONS

Facility Has Received Notices of Violations:

Violations:	No Violations Found

Evaluation Action Summary:

Evaluations:	No Evaluations Found

H52 **ARCO PETROLEUM PROD #6227** **CA UST** **U004350465**
SW **702 W 2ND ST** **N/A**
< 1/8 **SAN BERNARDINO, CA 92410**
0.034 mi.
179 ft. **Site 6 of 13 in cluster H**

Relative:
Higher

Actual:
1053 ft.

UST:

Name:	ARCO PETROLEUM PROD #6227
Address:	702 W 2ND ST
City,State,Zip:	SAN BERNARDINO, CA 92410
Facility ID:	86011370
Permitting Agency:	SAN BERNARDINO COUNTY
CERSID:	Not reported
Latitude:	34.104405
Longitude:	-117.29776

H53 SW < 1/8 0.034 mi. 179 ft. | **PRESTIGE STATIONS INC NO 0507**
702 W 2ND ST
SAN BERNARDINO, CA 92410

Site 7 of 13 in cluster H

CA HIST UST
RCRA NonGen / NLR
FINDS
ECHO
CA San Bern. Co. Permit

1000388917
CAT000618892

Relative: Higher

Actual: 1053 ft.

HIST UST:

Name:	PRESTIGE STATIONS INC #507
Address:	702 W 2ND ST
City,State,Zip:	SAN BERNARDINO, CA 92410
File Number:	Not reported
URL:	Not reported
Region:	STATE
Facility ID:	00000026896
Facility Type:	Gas Station
Other Type:	Not reported
Contact Name:	Not reported
Telephone:	0000000000
Owner Name:	ARCO PETROLEUM PRODUCTS CO.
Owner Address:	515 SOUTH FLOWER STREET
Owner City,St,Zip:	LOS ANGELES, CA 90071
Total Tanks:	0003
Tank Num:	001
Container Num:	0000000001
Year Installed:	1973
Tank Capacity:	00010000
Tank Used for:	PRODUCT
Type of Fuel:	REGULAR
Container Construction Thickness:	0000240
Leak Detection:	Stock Inventor, 10
Tank Num:	002
Container Num:	0000000002
Year Installed:	1973
Tank Capacity:	00010000
Tank Used for:	PRODUCT
Type of Fuel:	UNLEADED
Container Construction Thickness:	0000240
Leak Detection:	Stock Inventor, 10
Tank Num:	003
Container Num:	0000000003
Year Installed:	1973
Tank Capacity:	00008000
Tank Used for:	PRODUCT
Type of Fuel:	PREMIUM
Container Construction Thickness:	0000240
Leak Detection:	Stock Inventor, 10

RCRA NonGen / NLR:

Date Form Received by Agency:	20020719
Handler Name:	PRESTIGE STATIONS INC NO 0507
Handler Address:	702 W 2ND ST
Handler City,State,Zip:	SAN BERNARDINO, CA 92410
EPA ID:	CAT000618892
Contact Name:	SHARON ZUNIGA
Contact Address:	25422 TRABUCO RD
Contact City,State,Zip:	LAKE FOREST, CA 92630-2797

PRESTIGE STATIONS INC NO 0507 (Continued) **1000388917**

Contact Telephone:	949-450-1010
Contact Fax:	Not reported
Contact Email:	Not reported
Contact Title:	Not reported
EPA Region:	09
Land Type:	Private
Federal Waste Generator Description:	Not a generator, verified
Non-Notifier:	Not reported
Biennial Report Cycle:	Not reported
Accessibility:	Not reported
Active Site Indicator:	Not reported
State District Owner:	Not reported
State District:	Not reported
Mailing Address:	P O BOX 6038
Mailing City,State,Zip:	ARTESIA, CA 90702-6038
Owner Name:	ARCO PRODUCTS COMPANY
Owner Type:	Private
Operator Name:	Not reported
Operator Type:	Not reported
Short-Term Generator Activity:	No
Importer Activity:	No
Mixed Waste Generator:	No
Transporter Activity:	No
Transfer Facility Activity:	No
Recycler Activity with Storage:	No
Small Quantity On-Site Burner Exemption:	No
Smelting Melting and Refining Furnace Exemption:	No
Underground Injection Control:	No
Off-Site Waste Receipt:	No
Universal Waste Indicator:	No
Universal Waste Destination Facility:	No
Federal Universal Waste:	No
Active Site Fed-Reg Treatment Storage and Disposal Facility:	Not reported
Active Site Converter Treatment storage and Disposal Facility:	Not reported
Active Site State-Reg Treatment Storage and Disposal Facility:	Not reported
Active Site State-Reg Handler:	---
Federal Facility Indicator:	Not reported
Hazardous Secondary Material Indicator:	NN
Sub-Part K Indicator:	Not reported
Commercial TSD Indicator:	No
Treatment Storage and Disposal Type:	Not reported
2018 GPRA Permit Baseline:	Not on the Baseline
2018 GPRA Renewals Baseline:	Not on the Baseline
Permit Renewals Workload Universe:	Not reported
Permit Workload Universe:	Not reported
Permit Progress Universe:	Not reported
Post-Closure Workload Universe:	Not reported
Closure Workload Universe:	Not reported
202 GPRA Corrective Action Baseline:	No
Corrective Action Workload Universe:	No
Subject to Corrective Action Universe:	No
Non-TSDFs Where RCRA CA has Been Imposed Universe:	No
TSDFs Potentially Subject to CA Under 3004 (u)/(v) Universe:	No
TSDFs Only Subject to CA under Discretionary Auth Universe:	No
Corrective Action Priority Ranking:	No NCAPS ranking
Environmental Control Indicator:	No
Institutional Control Indicator:	No

PRESTIGE STATIONS INC NO 0507 (Continued) **1000388917**

Human Exposure Controls Indicator:	N/A
Groundwater Controls Indicator:	N/A
Operating TSDF Universe:	Not reported
Full Enforcement Universe:	Not reported
Significant Non-Complier Universe:	No
Unaddressed Significant Non-Complier Universe:	No
Addressed Significant Non-Complier Universe:	No
Significant Non-Complier With a Compliance Schedule Universe:	No
Financial Assurance Required:	Not reported
Handler Date of Last Change:	20021007
Recognized Trader-Importer:	No
Recognized Trader-Exporter:	No
Importer of Spent Lead Acid Batteries:	No
Exporter of Spent Lead Acid Batteries:	No
Recycler Activity Without Storage:	Not reported
Manifest Broker:	Not reported
Sub-Part P Indicator:	No

Hazardous Waste Summary:

Waste Code:	D000
Waste Description:	Not Defined
Waste Code:	D018
Waste Description:	BENZENE

Handler - Owner Operator:

Owner/Operator Indicator:	Operator
Owner/Operator Name:	NOT REQUIRED
Legal Status:	Private
Date Became Current:	Not reported
Date Ended Current:	Not reported
Owner/Operator Address:	NOT REQUIRED
Owner/Operator City,State,Zip:	NOT REQUIRED, ME 99999
Owner/Operator Telephone:	415-555-1212
Owner/Operator Telephone Ext:	Not reported
Owner/Operator Fax:	Not reported
Owner/Operator Email:	Not reported
Owner/Operator Indicator:	Owner
Owner/Operator Name:	ARCO PRODUCTS COMPANY
Legal Status:	Private
Date Became Current:	Not reported
Date Ended Current:	Not reported
Owner/Operator Address:	P O BOX 6038
Owner/Operator City,State,Zip:	ARTESIA, CA 90702-6038
Owner/Operator Telephone:	714-670-5402
Owner/Operator Telephone Ext:	Not reported
Owner/Operator Fax:	Not reported
Owner/Operator Email:	Not reported

Historic Generators:

Receive Date:	19960901
Handler Name:	PRESTIGE STATIONS INC NO 0507
Federal Waste Generator Description:	Small Quantity Generator
State District Owner:	Not reported

PRESTIGE STATIONS INC NO 0507 (Continued) **1000388917**

Large Quantity Handler of Universal Waste:	No
Recognized Trader Importer:	No
Recognized Trader Exporter:	No
Spent Lead Acid Battery Importer:	No
Spent Lead Acid Battery Exporter:	No
Current Record:	No
Non Storage Recycler Activity:	Not reported
Electronic Manifest Broker:	Not reported

Receive Date:	20020719
Handler Name:	PRESTIGE STATIONS INC NO 0507
Federal Waste Generator Description:	Not a generator, verified
State District Owner:	Not reported
Large Quantity Handler of Universal Waste:	No
Recognized Trader Importer:	No
Recognized Trader Exporter:	No
Spent Lead Acid Battery Importer:	No
Spent Lead Acid Battery Exporter:	No
Current Record:	Yes
Non Storage Recycler Activity:	Not reported
Electronic Manifest Broker:	Not reported

List of NAICS Codes and Descriptions:

NAICS Codes:	No NAICS Codes Found

Facility Has Received Notices of Violations:

Violations:	No Violations Found

Evaluation Action Summary:

Evaluations:	No Evaluations Found

FINDS:

Registry ID:	110002943959

Click Here:

Environmental Interest/Information System:

RCRAInfo is a national information system that supports the Resource Conservation and Recovery Act (RCRA) program through the tracking of events and activities related to facilities that generate, transport, and treat, store, or dispose of hazardous waste. RCRAInfo allows RCRA program staff to track the notification, permit, compliance, and corrective action activities required under RCRA.

Click this hyperlink while viewing on your computer to access additional FINDS: detail in the EDR Site Report.

ECHO:

Envid:	1000388917
Registry ID:	110002943959
DFR URL:	http://echo.epa.gov/detailed-facility-report?fid=110002943959
Name:	PRESTIGE STATIONS INC NO 0507
Address:	702 W 2ND ST
City,State,Zip:	SAN BERNARDINO, CA 92410

PRESTIGE STATIONS INC NO 0507 (Continued) **1000388917**

San Bern. Co. Permit:

Name: DAMAS CAPITAL INVESTMENTS INC.
Address: 702 W 2ND ST
City,State,Zip: SAN BERNARDINO, CA 92410
Region: SAN BERNARDINO
Facility ID: FA0001089
Owner: Damas Capital Investments Inc
Permit Number: PT0011467
Permit Category: REGULAR UST ANNUAL INSPECTION (PER TANK)
Facility Status: ACTIVE
Expiration Date: 10/31/2022

Name: DAMAS CAPITAL INVESTMENTS INC.
Address: 702 W 2ND ST
City,State,Zip: SAN BERNARDINO, CA 92410
Region: SAN BERNARDINO
Facility ID: FA0001089
Owner: Damas Capital Investments Inc
Permit Number: PT0011468
Permit Category: REGULAR UST ANNUAL INSPECTION (PER TANK)
Facility Status: ACTIVE
Expiration Date: 10/31/2022

Name: DAMAS CAPITAL INVESTMENTS INC.
Address: 702 W 2ND ST
City,State,Zip: SAN BERNARDINO, CA 92410
Region: SAN BERNARDINO
Facility ID: FA0001089
Owner: Damas Capital Investments Inc
Permit Number: PT0011469
Permit Category: REGULAR UST ANNUAL INSPECTION (PER TANK)
Facility Status: ACTIVE
Expiration Date: 10/31/2022

Name: DAMAS CAPITAL INVESTMENTS INC.
Address: 702 W 2ND ST
City,State,Zip: SAN BERNARDINO, CA 92410
Region: SAN BERNARDINO
Facility ID: FA0001089
Owner: Damas Capital Investments Inc
Permit Number: PT0011470
Permit Category: REGULAR UST ANNUAL INSPECTION (PER TANK)
Facility Status: ACTIVE
Expiration Date: 10/31/2022

Name: DAMAS CAPITAL INVESTMENTS INC.
Address: 702 W 2ND ST
City,State,Zip: SAN BERNARDINO, CA 92410
Region: SAN BERNARDINO
Facility ID: FA0001089
Owner: Damas Capital Investments Inc
Permit Number: PT0002912
Permit Category: HAZMAT HANDLER, UST ONLY - PER YEAR
Facility Status: ACTIVE
Expiration Date: 10/31/2022

Name: DAMAS CAPITAL INVESTMENTS INC.

PRESTIGE STATIONS INC NO 0507 (Continued) **1000388917**

Address: 702 W 2ND ST
City,State,Zip: SAN BERNARDINO, CA 92410
Region: SAN BERNARDINO
Facility ID: FA0001089
Owner: Damas Capital Investments Inc
Permit Number: PT0002917
Permit Category: WASTE INCIDENTAL UST OPERATION ONLY -PER YEAR
Facility Status: ACTIVE
Expiration Date: 10/31/2022

H54 **DAMAS CAPITAL INVESTMENTS INC** **CA UST** **U004351901**
SW **702 W 2ND ST** **N/A**
< 1/8 **SAN BERNARDINO, CA 92410**
0.034 mi.
179 ft. **Site 8 of 13 in cluster H**

Relative:
Higher

Actual:
1053 ft.

UST:
Name: DAMAS CAPITAL INVESTMENTS INC
Address: 702 W 2ND ST
City,State,Zip: SAN BERNARDINO, CA 92410
Facility ID: FA0001089
Permitting Agency: San Bernardino County Fire Department
CERSID: 10035646
Latitude: 34.103062
Longitude: -117.299118

H55 **PRESTIGE STATIONS INC** **EDR Hist Auto** **1020534716**
SW **702 W 2ND ST** **N/A**
< 1/8 **SAN BERNARDINO, CA 92410**
0.034 mi.
179 ft. **Site 9 of 13 in cluster H**

Relative:
Higher

Actual:
1053 ft.

EDR Hist Auto

Year:	Name:	Type:
1991	MENAS ARCO	Gasoline Service Stations
1992	MENAS ARCO	Gasoline Service Stations
1993	MENAS ARCO	Gasoline Service Stations
1999	PRESTIGE STATIONS INC	Auto Exhaust System Repair Shops
2000	PRESTIGE STATIONS INC	Auto Exhaust System Repair Shops
2001	PRESTIGE STATIONS INC	Auto Exhaust System Repair Shops
2002	PRESTIGE STATIONS INC	General Automotive Repair Shops
2003	PRESTIGE STATIONS INC	General Automotive Repair Shops
2004	PRESTIGE STATIONS INC	General Automotive Repair Shops
2005	PRESTIGE STATIONS INC	General Automotive Repair Shops
2006	PRESTIGE STATIONS INC	General Automotive Repair Shops
2007	PRESTIGE STATIONS INC	General Automotive Repair Shops
2008	PRESTIGE STATIONS INC	General Automotive Repair Shops
2009	PRESTIGE STATIONS INC	General Automotive Repair Shops
2010	PRESTIGE STATIONS INC	General Automotive Repair Shops
2011	PRESTIGE STATIONS INC	General Automotive Repair Shops
2012	PRESTIGE STATIONS INC	General Automotive Repair Shops

D56 SSE < 1/8 0.035 mi. 184 ft. | **G & M OIL CO INC #67** | **CA UST** | **U003939858**
187 N F ST | **N/A**
SAN BERNARDINO, CA 92410

Site 9 of 15 in cluster D

Relative: Lower
Actual: 1043 ft.

UST:

Name:	G & M OIL CO INC #67
Address:	187 N F ST
City,State,Zip:	SAN BERNARDINO, CA 92410
Facility ID:	86009559
Permitting Agency:	SAN BERNARDINO COUNTY
CERSID:	Not reported
Latitude:	34.1037429
Longitude:	-117.294654

D57 SSE < 1/8 0.035 mi. 184 ft. | **UNICAL 76** | **EDR Hist Auto** | **1020822946**
187 N F ST | **N/A**
SN BERNARDINO, CA 92410

Site 10 of 15 in cluster D

Relative: Lower
Actual: 1043 ft.

EDR Hist Auto

Year:	Name:	Type:
1987	UNICAL 76	Gasoline Service Stations
1988	UNICAL 76	Gasoline Service Stations
1989	UNICAL 76	Gasoline Service Stations
1990	UNICAL 76	Gasoline Service Stations
1991	UNICAL 76	Gasoline Service Stations
1992	UNICAL 76	Gasoline Service Stations
1993	UNION 76	Gasoline Service Stations, NEC
1994	BEHRUZ UNOCAL	Gasoline Service Stations, NEC
2006	G & M OIL CO LLC	Gasoline Service Stations, NEC
2007	G & M OIL CO LLC	Gasoline Service Stations, NEC
2008	G & M OIL CO LLC	Gasoline Service Stations, NEC
2009	G & M OIL CO LLC	Gasoline Service Stations, NEC
2010	G & M OIL CO LLC	Gasoline Service Stations, NEC
2011	G & M OIL CO LLC	Gasoline Service Stations, NEC
2012	G & M OIL CO LLC	Gasoline Service Stations, NEC
2013	G & M OIL CO LLC	Gasoline Service Stations, NEC
2014	G & M OIL CO LLC	Gasoline Service Stations, NEC

D58 SSE < 1/8 0.035 mi. 184 ft. | **UNION OIL SERVICE STATION 696** | **CA HIST UST** | **S118416464**
187 NORTH F STREET | **N/A**
SAN BERNARDINO, CA 92401

Site 11 of 15 in cluster D

Relative: Lower
Actual: 1043 ft.

HIST UST:

Name:	UNION OIL SERVICE STATION 696
Address:	187 NORTH F STREET
City,State,Zip:	SAN BERNARDINO, CA 92401
File Number:	0002A94B
URL:	http://geotracker.waterboards.ca.gov/ustpdfs/pdf/0002A94B.pdf
Region:	Not reported
Facility ID:	Not reported
Facility Type:	Not reported

UNION OIL SERVICE STATION 696 (Continued) **S118416464**

Other Type:	Not reported
Contact Name:	Not reported
Telephone:	Not reported
Owner Name:	Not reported
Owner Address:	Not reported
Owner City,St,Zip:	Not reported
Total Tanks:	Not reported
Tank Num:	Not reported
Container Num:	Not reported
Year Installed:	Not reported
Tank Capacity:	Not reported
Tank Used for:	Not reported
Type of Fuel:	Not reported
Container Construction Thickness:	Not reported
Leak Detection:	Not reported

Click here for Geo Tracker PDF:

D59 **G AND M OIL COMPANY** **RCRA NonGen / NLR** **1024799438**
SSE **187 NORTH F STREET** **CAL000209779**
< 1/8 **SAN BERNARDINO, CA 92401**
0.035 mi.
184 ft. **Site 12 of 15 in cluster D**

Relative:
Lower

Actual:
1043 ft.

RCRA NonGen / NLR:

Date Form Received by Agency:		20000404
Handler Name:	G AND M OIL COMPANY	
Handler Address:		187 NORTH F STREET
Handler City,State,Zip:		SAN BERNARDINO, CA 92401-0000
EPA ID:		CAL000209779
Contact Name:		SOLEDAD GERMAN
Contact Address:		16868 A LANE
Contact City,State,Zip:		HUNTINGTON BEACH, CA 92647
Contact Telephone:		714-375-4700
Contact Fax:		714-375-2009
Contact Email:		SGERMAN@GMOC.COM
Contact Title:		Not reported
EPA Region:		09
Land Type:		Not reported
Federal Waste Generator Description:		Not a generator, verified
Non-Notifier:		Not reported
Biennial Report Cycle:		Not reported
Accessibility:		Not reported
Active Site Indicator:		Handler Activities
State District Owner:		Not reported
State District:		Not reported
Mailing Address:		16868 A LN
Mailing City,State,Zip:		HUNTINGTON BEACH, CA 92647-4831
Owner Name:		G & M OIL CO LLC
Owner Type:		Other
Operator Name:		SOLEDAD GERMAN
Operator Type:		Other
Short-Term Generator Activity:		No
Importer Activity:		No
Mixed Waste Generator:		No
Transporter Activity:		No
Transfer Facility Activity:		No

G AND M OIL COMPANY (Continued) **1024799438**

Recycler Activity with Storage:	No
Small Quantity On-Site Burner Exemption:	No
Smelting Melting and Refining Furnace Exemption:	No
Underground Injection Control:	No
Off-Site Waste Receipt:	No
Universal Waste Indicator:	Yes
Universal Waste Destination Facility:	Yes
Federal Universal Waste:	No
Active Site Fed-Reg Treatment Storage and Disposal Facility:	Not reported
Active Site Converter Treatment storage and Disposal Facility:	Not reported
Active Site State-Reg Treatment Storage and Disposal Facility:	Not reported
Active Site State-Reg Handler:	---
Federal Facility Indicator:	Not reported
Hazardous Secondary Material Indicator:	N
Sub-Part K Indicator:	Not reported
Commercial TSD Indicator:	No
Treatment Storage and Disposal Type:	Not reported
2018 GPRA Permit Baseline:	Not on the Baseline
2018 GPRA Renewals Baseline:	Not on the Baseline
Permit Renewals Workload Universe:	Not reported
Permit Workload Universe:	Not reported
Permit Progress Universe:	Not reported
Post-Closure Workload Universe:	Not reported
Closure Workload Universe:	Not reported
202 GPRA Corrective Action Baseline:	No
Corrective Action Workload Universe:	No
Subject to Corrective Action Universe:	No
Non-TSDFs Where RCRA CA has Been Imposed Universe:	No
TSDFs Potentially Subject to CA Under 3004 (u)/(v) Universe:	No
TSDFs Only Subject to CA under Discretionary Auth Universe:	No
Corrective Action Priority Ranking:	No NCAPS ranking
Environmental Control Indicator:	No
Institutional Control Indicator:	No
Human Exposure Controls Indicator:	N/A
Groundwater Controls Indicator:	N/A
Operating TSDF Universe:	Not reported
Full Enforcement Universe:	Not reported
Significant Non-Complier Universe:	No
Unaddressed Significant Non-Complier Universe:	No
Addressed Significant Non-Complier Universe:	No
Significant Non-Complier With a Compliance Schedule Universe:	No
Financial Assurance Required:	Not reported
Handler Date of Last Change:	20180905
Recognized Trader-Importer:	No
Recognized Trader-Exporter:	No
Importer of Spent Lead Acid Batteries:	No
Exporter of Spent Lead Acid Batteries:	No
Recycler Activity Without Storage:	No
Manifest Broker:	No
Sub-Part P Indicator:	No

Handler - Owner Operator:

Owner/Operator Indicator:	Operator
Owner/Operator Name:	SOLEDAD GERMAN
Legal Status:	Other
Date Became Current:	Not reported

G AND M OIL COMPANY (Continued) **1024799438**

Date Ended Current:	Not reported
Owner/Operator Address:	16868 A LANE
Owner/Operator City,State,Zip:	HUNTINGTON BEACH, CA 92647
Owner/Operator Telephone:	714-375-4700
Owner/Operator Telephone Ext:	Not reported
Owner/Operator Fax:	Not reported
Owner/Operator Email:	Not reported
Owner/Operator Indicator:	Owner
Owner/Operator Name:	G & M OIL CO LLC
Legal Status:	Other
Date Became Current:	Not reported
Date Ended Current:	Not reported
Owner/Operator Address:	16868 A LN
Owner/Operator City,State,Zip:	HUNTINGTON BEACH, CA 92647-0000
Owner/Operator Telephone:	714-375-4700
Owner/Operator Telephone Ext:	Not reported
Owner/Operator Fax:	Not reported
Owner/Operator Email:	Not reported

Historic Generators:

Receive Date:	20000404
Handler Name: G AND M OIL COMPANY	
Federal Waste Generator Description:	Not a generator, verified
State District Owner:	Not reported
Large Quantity Handler of Universal Waste:	No
Recognized Trader Importer:	No
Recognized Trader Exporter:	No
Spent Lead Acid Battery Importer:	No
Spent Lead Acid Battery Exporter:	No
Current Record:	Yes
Non Storage Recycler Activity:	Not reported
Electronic Manifest Broker:	Not reported

List of NAICS Codes and Descriptions:

NAICS Code:	44719
NAICS Description:	OTHER GASOLINE STATIONS

Facility Has Received Notices of Violations:

Violations:	No Violations Found

Evaluation Action Summary:

Evaluations:	No Evaluations Found

D60 **G&M OIL CO.** **CA UST** **U004263738**
SSE **187 N F ST** **N/A**
< 1/8 **SAN BERNARDINO, CA 92410**
0.035 mi.
184 ft. **Site 13 of 15 in cluster D**

Relative:
Lower

Actual:
1043 ft.

UST:

Name:	G&M OIL CO.
Address:	187 N F ST
City,State,Zip:	SAN BERNARDINO, CA 92410
Facility ID:	FA0003382

G&M OIL CO. (Continued) **U004263738**

Permitting Agency: San Bernardino County Fire Department
CERSID: 10138275
Latitude: 34.10239
Longitude: -117.29601

D61 SSE < 1/8 0.035 mi. 184 ft. **UNION OIL SERVICE STATION #696** **CA SWEEPS UST** **S101619467**
187 N F ST **CA FID UST** **N/A**
SAN BERNARDINO, CA 92401

Site 14 of 15 in cluster D

Relative: Lower
Actual: 1043 ft.

SWEEPS UST:

Name: UNION OIL SERVICE STATION #696
Address: 187 N F ST
City: SAN BERNARDINO
Status: Active
Comp Number: 55221
Number: 9
Board Of Equalization: 44-000051
Referral Date: 07-28-92
Action Date: 07-28-92
Created Date: 02-29-88
Owner Tank Id: 1
SWRCB Tank Id: 36-000-055221-000001
Tank Status: A
Capacity: 10000
Active Date: 08-26-88
Tank Use: M.V. FUEL
STG: P
Content: DIESEL
Number Of Tanks: 3

Name: UNION OIL SERVICE STATION #696
Address: 187 N F ST
City: SAN BERNARDINO
Status: Active
Comp Number: 55221
Number: 9
Board Of Equalization: 44-000051
Referral Date: 07-28-92
Action Date: 07-28-92
Created Date: 02-29-88
Owner Tank Id: 2
SWRCB Tank Id: 36-000-055221-000002
Tank Status: A
Capacity: 10000
Active Date: 08-26-88
Tank Use: M.V. FUEL
STG: P
Content: REG UNLEADED
Number Of Tanks: Not reported

Name: UNION OIL SERVICE STATION #696
Address: 187 N F ST
City: SAN BERNARDINO
Status: Active
Comp Number: 55221
Number: 9

UNION OIL SERVICE STATION #696 (Continued) **S101619467**

Board Of Equalization:	44-000051
Referral Date:	07-28-92
Action Date:	07-28-92
Created Date:	02-29-88
Owner Tank Id:	3
SWRCB Tank Id:	36-000-055221-000003
Tank Status:	A
Capacity:	10000
Active Date:	08-26-88
Tank Use:	M.V. FUEL
STG:	P
Content:	REG UNLEADED
Number Of Tanks:	Not reported

CA FID UST:

Facility ID:	36000247
Regulated By:	UTNKA
Regulated ID:	00055221
Cortese Code:	Not reported
SIC Code:	Not reported
Facility Phone:	Not reported
Mail To:	Not reported
Mailing Address:	187 N F ST
Mailing Address 2:	Not reported
Mailing City,St,Zip:	SAN BERNARDINO 92401
Contact:	Not reported
Contact Phone:	Not reported
DUNs Number:	Not reported
NPDES Number:	Not reported
EPA ID:	Not reported
Comments:	Not reported
Status:	Active

D62 **UNION OIL SERVICE STATION #696** **CA LUST** **U001575923**
SSE **187 N F ST** **CA CERS HAZ WASTE** **N/A**
< 1/8 **SAN BERNARDINO, CA 92401** **CA HIST UST**
0.035 mi. **CA CERS TANKS**
184 ft. **Site 15 of 15 in cluster D** **CA Cortese**
CA San Bern. Co. Permit
Relative: **CA CERS**
Lower
Actual:
1043 ft.

LUST:

Name:	UNOCAL #6968
Address:	187 N F ST
City,State,Zip:	SAN BERNARDINO, CA 92415
Lead Agency:	SANTA ANA RWQCB (REGION 8)
Case Type:	LUST Cleanup Site
Geo Track:	http://geotracker.waterboards.ca.gov/profile_report.asp?global_id=T0607100034
Global Id:	T0607100034
Latitude:	34.102395
Longitude:	-117.296004
Status:	Completed - Case Closed
Status Date:	06/25/1997
Case Worker:	Not reported
RB Case Number:	083600279T
Local Agency:	SAN BERNARDINO COUNTY
File Location:	Not reported

UNION OIL SERVICE STATION #696 (Continued) **U001575923**

Local Case Number: 90210
Potential Media Affect: Aquifer used for drinking water supply
Potential Contaminants of Concern: Gasoline
Site History: Not reported

LUST:
Global Id: T0607100034
Contact Type: Local Agency Caseworker
Contact Name: CATHERINE RICHARDS
Organization Name: SAN BERNARDINO COUNTY
Address: 620 SOUTH E STREET
City: SAN BERNARDINO
Email: crichards@sbcfire.org
Phone Number: 9093868419

LUST:
Global Id: T0607100034
Action Type: Other
Date: 09/21/1987
Action: Leak Discovery

Global Id: T0607100034
Action Type: Other
Date: 09/21/1987
Action: Leak Reported

Global Id: T0607100034
Action Type: ENFORCEMENT
Date: 06/19/1997
Action: Closure/No Further Action Letter

Global Id: T0607100034
Action Type: Other
Date: 09/21/1987
Action: Leak Stopped

LUST:
Global Id: T0607100034
Status: Open - Case Begin Date
Status Date: 09/21/1987

Global Id: T0607100034
Status: Open - Site Assessment
Status Date: 05/01/1992

Global Id: T0607100034
Status: Open - Remediation
Status Date: 05/22/1992

Global Id: T0607100034
Status: Open - Remediation
Status Date: 06/26/1995

Global Id: T0607100034
Status: Open - Verification Monitoring
Status Date: 11/14/1996

UNION OIL SERVICE STATION #696 (Continued) **U001575923**

Global Id: T0607100034
Status: Completed - Case Closed
Status Date: 06/25/1997

Name: G & M OIL SS #67
Address: 187 N F ST
City,State,Zip: SAN BERNARDINO, CA 92415
Lead Agency: SANTA ANA RWQCB (REGION 8)
Case Type: LUST Cleanup Site
Geo Track: http://geotracker.waterboards.ca.gov/profile_report.asp?global_id=T0607100599
Global Id: T0607100599
Latitude: 34.102395
Longitude: -117.296004
Status: Completed - Case Closed
Status Date: 02/08/2005
Case Worker: Not reported
RB Case Number: 083603544T
Local Agency: SAN BERNARDINO COUNTY
File Location: Not reported
Local Case Number: Not reported
Potential Media Affect: Other Groundwater (uses other than drinking water)
Potential Contaminants of Concern: Gasoline
Site History: Not reported

LUST:
Global Id: T0607100599
Contact Type: Local Agency Caseworker
Contact Name: CATHERINE RICHARDS
Organization Name: SAN BERNARDINO COUNTY
Address: 620 SOUTH E STREET
City: SAN BERNARDINO
Email: crichards@sbcfire.org
Phone Number: 9093868419

LUST:
Global Id: T0607100599
Action Type: Other
Date: 02/04/1997
Action: Leak Discovery

Global Id: T0607100599
Action Type: RESPONSE
Date: 10/30/2004
Action: Monitoring Report - Quarterly

Global Id: T0607100599
Action Type: RESPONSE
Date: 05/26/2004
Action: Soil and Water Investigation Report

Global Id: T0607100599
Action Type: RESPONSE
Date: 01/30/2004
Action: Remedial Progress Report

Global Id: T0607100599

UNION OIL SERVICE STATION #696 (Continued) **U001575923**

Action Type: RESPONSE
Date: 12/30/2003
Action: Remedial Progress Report

Global Id: T0607100599
Action Type: RESPONSE
Date: 08/30/2003
Action: Remedial Progress Report

Global Id: T0607100599
Action Type: RESPONSE
Date: 10/30/2003
Action: Monitoring Report - Quarterly

Global Id: T0607100599
Action Type: RESPONSE
Date: 06/29/2004
Action: Soil and Water Investigation Workplan

Global Id: T0607100599
Action Type: RESPONSE
Date: 04/30/2004
Action: Monitoring Report - Quarterly

Global Id: T0607100599
Action Type: RESPONSE
Date: 01/30/2004
Action: Monitoring Report - Quarterly

Global Id: T0607100599
Action Type: ENFORCEMENT
Date: 12/19/2003
Action: Staff Letter

Global Id: T0607100599
Action Type: ENFORCEMENT
Date: 07/25/2003
Action: * Verbal Communication

Global Id: T0607100599
Action Type: ENFORCEMENT
Date: 08/01/2003
Action: Staff Letter

Global Id: T0607100599
Action Type: ENFORCEMENT
Date: 04/16/2003
Action: * No Action

Global Id: T0607100599
Action Type: ENFORCEMENT
Date: 05/18/2004
Action: Staff Letter

Global Id: T0607100599
Action Type: ENFORCEMENT
Date: 07/29/2004

UNION OIL SERVICE STATION #696 (Continued) **U001575923**

Action: * No Action

Global Id: T0607100599
Action Type: ENFORCEMENT
Date: 05/05/2004
Action: Staff Letter

Global Id: T0607100599
Action Type: ENFORCEMENT
Date: 03/16/2004
Action: * No Action

Global Id: T0607100599
Action Type: ENFORCEMENT
Date: 01/12/2005
Action: * Verbal Communication

Global Id: T0607100599
Action Type: ENFORCEMENT
Date: 11/10/2004
Action: File review

Global Id: T0607100599
Action Type: ENFORCEMENT
Date: 06/23/2004
Action: Staff Letter

Global Id: T0607100599
Action Type: ENFORCEMENT
Date: 01/06/2005
Action: * Verbal Communication

Global Id: T0607100599
Action Type: ENFORCEMENT
Date: 12/26/2004
Action: * Verbal Communication

Global Id: T0607100599
Action Type: ENFORCEMENT
Date: 09/30/2002
Action: 13267 Monitoring Program

Global Id: T0607100599
Action Type: ENFORCEMENT
Date: 09/25/2003
Action: * No Action

Global Id: T0607100599
Action Type: ENFORCEMENT
Date: 04/29/2004
Action: * No Action

Global Id: T0607100599
Action Type: ENFORCEMENT
Date: 02/08/2005
Action: Closure/No Further Action Letter

UNION OIL SERVICE STATION #696 (Continued) **U001575923**

Global Id: T0607100599
Action Type: ENFORCEMENT
Date: 12/07/2004
Action: Notification - Preclosure

Global Id: T0607100599
Action Type: ENFORCEMENT
Date: 07/15/1999
Action: Notice of Responsibility

Global Id: T0607100599
Action Type: Other
Date: 05/05/1999
Action: Leak Reported

Global Id: T0607100599
Action Type: RESPONSE
Date: 01/30/2003
Action: CAP/RAP - Other Report

Global Id: T0607100599
Action Type: RESPONSE
Date: 10/30/2004
Action: Soil and Water Investigation Report

Global Id: T0607100599
Action Type: RESPONSE
Date: 09/02/2003
Action: Soil and Water Investigation Workplan

Global Id: T0607100599
Action Type: RESPONSE
Date: 09/22/2003
Action: Other Report / Document

Global Id: T0607100599
Action Type: RESPONSE
Date: 07/30/2003
Action: Monitoring Report - Quarterly

Global Id: T0607100599
Action Type: RESPONSE
Date: 08/14/2003
Action: Other Report / Document

Global Id: T0607100599
Action Type: RESPONSE
Date: 09/30/2003
Action: Other Report / Document

Global Id: T0607100599
Action Type: RESPONSE
Date: 09/30/2002
Action: Monitoring Report - Quarterly

Global Id: T0607100599
Action Type: RESPONSE

UNION OIL SERVICE STATION #696 (Continued) **U001575923**

Date: 10/30/2002
Action: Soil and Water Investigation Report

Global Id: T0607100599
Action Type: RESPONSE
Date: 09/30/2003
Action: Remedial Progress Report

Global Id: T0607100599
Action Type: REMEDIATION
Date: 05/29/2003
Action: Soil Vapor Extraction (SVE)

Global Id: T0607100599
Action Type: ENFORCEMENT
Date: 09/08/2000
Action: Notice of Violation

Global Id: T0607100599
Action Type: ENFORCEMENT
Date: 01/28/2003
Action: Staff Letter

Global Id: T0607100599
Action Type: ENFORCEMENT
Date: 10/28/2003
Action: * No Action

Global Id: T0607100599
Action Type: ENFORCEMENT
Date: 10/02/2002
Action: File review

Global Id: T0607100599
Action Type: ENFORCEMENT
Date: 10/28/2002
Action: Staff Letter

Global Id: T0607100599
Action Type: ENFORCEMENT
Date: 10/19/2002
Action: * No Action

Global Id: T0607100599
Action Type: ENFORCEMENT
Date: 01/28/2003
Action: * No Action

Global Id: T0607100599
Action Type: ENFORCEMENT
Date: 01/17/2003
Action: File review

Global Id: T0607100599
Action Type: ENFORCEMENT
Date: 12/10/2003
Action: * No Action

UNION OIL SERVICE STATION #696 (Continued) **U001575923**

Global Id: T0607100599
Action Type: ENFORCEMENT
Date: 07/21/2003
Action: Staff Letter

Global Id: T0607100599
Action Type: ENFORCEMENT
Date: 08/29/2003
Action: * Verbal Communication

Global Id: T0607100599
Action Type: ENFORCEMENT
Date: 01/21/2004
Action: * No Action

Global Id: T0607100599
Action Type: ENFORCEMENT
Date: 10/28/2002
Action: File review

Global Id: T0607100599
Action Type: ENFORCEMENT
Date: 07/18/2003
Action: * No Action

Global Id: T0607100599
Action Type: ENFORCEMENT
Date: 01/11/2002
Action: Staff Letter

Global Id: T0607100599
Action Type: ENFORCEMENT
Date: 04/18/2002
Action: Staff Letter

Global Id: T0607100599
Action Type: ENFORCEMENT
Date: 01/28/2003
Action: Staff Letter

Global Id: T0607100599
Action Type: ENFORCEMENT
Date: 03/15/2002
Action: Staff Letter

Global Id: T0607100599
Action Type: RESPONSE
Date: 07/30/2004
Action: Monitoring Report - Quarterly

Global Id: T0607100599
Action Type: RESPONSE
Date: 11/30/2003
Action: Remedial Progress Report

Global Id: T0607100599
Action Type: ENFORCEMENT

UNION OIL SERVICE STATION #696 (Continued) **U001575923**

Date: 09/07/2001
Action: Staff Letter

Global Id: T0607100599
Action Type: ENFORCEMENT
Date: 04/04/2003
Action: Staff Letter

Global Id: T0607100599
Action Type: ENFORCEMENT
Date: 11/02/1999
Action: Staff Letter

Global Id: T0607100599
Action Type: ENFORCEMENT
Date: 10/19/2000
Action: Staff Letter

Global Id: T0607100599
Action Type: ENFORCEMENT
Date: 09/08/2000
Action: Notice of Violation

Global Id: T0607100599
Action Type: ENFORCEMENT
Date: 01/27/2000
Action: Staff Letter

Global Id: T0607100599
Action Type: ENFORCEMENT
Date: 07/09/2001
Action: Staff Letter

Global Id: T0607100599
Action Type: RESPONSE
Date: 02/27/2004
Action: Remedial Progress Report

Global Id: T0607100599
Action Type: RESPONSE
Date: 01/30/2005
Action: Monitoring Report - Quarterly

Global Id: T0607100599
Action Type: RESPONSE
Date: 04/04/2005
Action: Unknown

LUST:
Global Id: T0607100599
Status: Open - Case Begin Date
Status Date: 02/04/1997

Global Id: T0607100599
Status: Open - Site Assessment
Status Date: 05/05/1999

UNION OIL SERVICE STATION #696 (Continued) **U001575923**

Global Id: T0607100599
Status: Open - Site Assessment
Status Date: 09/09/2000

Global Id: T0607100599
Status: Open - Site Assessment
Status Date: 04/25/2001

Global Id: T0607100599
Status: Open - Site Assessment
Status Date: 12/12/2001

Global Id: T0607100599
Status: Open - Site Assessment
Status Date: 10/10/2002

Global Id: T0607100599
Status: Open - Remediation
Status Date: 01/15/2003

Global Id: T0607100599
Status: Open - Remediation
Status Date: 08/27/2003

Global Id: T0607100599
Status: Open - Site Assessment
Status Date: 09/02/2003

Global Id: T0607100599
Status: Open - Remediation
Status Date: 09/23/2003

Global Id: T0607100599
Status: Open - Remediation
Status Date: 11/06/2003

Global Id: T0607100599
Status: Open - Remediation
Status Date: 12/09/2003

Global Id: T0607100599
Status: Open - Remediation
Status Date: 01/12/2004

Global Id: T0607100599
Status: Open - Remediation
Status Date: 02/19/2004

Global Id: T0607100599
Status: Open - Site Assessment
Status Date: 06/16/2004

Global Id: T0607100599
Status: Open - Verification Monitoring
Status Date: 01/11/2005

Global Id: T0607100599

UNION OIL SERVICE STATION #696 (Continued) **U001575923**

Status: Completed - Case Closed
Status Date: 02/08/2005

CERS HAZ WASTE:
Name: G&M OIL CO.
Address: 187 N F ST
City,State,Zip: SAN BERNARDINO, CA 92410
Site ID: 18270
CERS ID: 10138275
CERS Description: Hazardous Waste Generator

HIST UST:
Name: UNION OIL SERVICE STATION #696
Address: 187 N F ST
City,State,Zip: SAN BERNARDINO, CA 92401
File Number: Not reported
URL: Not reported
Region: STATE
Facility ID: 00000055221
Facility Type: Gas Station
Other Type: Not reported
Contact Name: MURRAY J. MCCLELLAN
Telephone: 6192917600
Owner Name: UNION OIL COMPANY OF CALIFORNI
Owner Address: 123 CAMINO DELA REINA
Owner City,St,Zip: SAN DIEGO, CA 92108
Total Tanks: 0003

Tank Num: 001
Container Num: 1
Year Installed: 1963
Tank Capacity: 00010000
Tank Used for: PRODUCT
Type of Fuel: DIESEL
Container Construction Thickness: Not reported
Leak Detection: Stock Inventor, 10

Tank Num: 002
Container Num: 2
Year Installed: 1963
Tank Capacity: 00010000
Tank Used for: PRODUCT
Type of Fuel: PREMIUM
Container Construction Thickness: Not reported
Leak Detection: Stock Inventor, 10

Tank Num: 003
Container Num: 3
Year Installed: 1963
Tank Capacity: 00010000
Tank Used for: PRODUCT
Type of Fuel: UNLEADED
Container Construction Thickness: Not reported
Leak Detection: Stock Inventor, 10

UNION OIL SERVICE STATION #696 (Continued) **U001575923**

CERS TANKS:

Name:	G&M OIL CO.
Address:	187 N F ST
City,State,Zip:	SAN BERNARDINO, CA 92410
Site ID:	18270
CERS ID:	10138275
CERS Description:	Underground Storage Tank

CORTESE:

Name:	G & M OIL SS #67
Address:	187 N F ST
City,State,Zip:	SAN BERNARDINO, CA 92415
Region:	CORTESE
Envirostor Id:	Not reported
Global ID:	T0607100599
Site/Facility Type:	LUST CLEANUP SITE
Cleanup Status:	COMPLETED - CASE CLOSED
Status Date:	Not reported
Site Code:	Not reported
Latitude:	Not reported
Longitude:	Not reported
Owner:	Not reported
Enf Type:	Not reported
Swat R:	Not reported
Flag:	active
Order No:	Not reported
Waste Discharge System No:	Not reported
Effective Date:	Not reported
Region 2:	Not reported
WID Id:	Not reported
Solid Waste Id No:	Not reported
Waste Management Uit Name:	Not reported
File Name:	Active Open

Name:	UNOCAL #6968
Address:	187 N F ST
City,State,Zip:	SAN BERNARDINO, CA 92415
Region:	CORTESE
Envirostor Id:	Not reported
Global ID:	T0607100034
Site/Facility Type:	LUST CLEANUP SITE
Cleanup Status:	COMPLETED - CASE CLOSED
Status Date:	Not reported
Site Code:	Not reported
Latitude:	Not reported
Longitude:	Not reported
Owner:	Not reported
Enf Type:	Not reported
Swat R:	Not reported
Flag:	active
Order No:	Not reported
Waste Discharge System No:	Not reported
Effective Date:	Not reported
Region 2:	Not reported
WID Id:	Not reported
Solid Waste Id No:	Not reported

UNION OIL SERVICE STATION #696 (Continued) **U001575923**

Waste Management Uit Name: Not reported
File Name: Active Open

San Bern. Co. Permit:
Name: G&M OIL CO.
Address: 187 N F ST
City,State,Zip: SAN BERNARDINO, CA 92410
Region: SAN BERNARDINO
Facility ID: FA0003382
Owner: G&M OIL CO LLC
Permit Number: PT0040230
Permit Category: COMPLEX ANNUAL INSP VPH/ > 8 DISP (PER TANK)
Facility Status: ACTIVE
Expiration Date: 10/31/2022

Name: G&M OIL CO.
Address: 187 N F ST
City,State,Zip: SAN BERNARDINO, CA 92410
Region: SAN BERNARDINO
Facility ID: FA0003382
Owner: G&M OIL CO LLC
Permit Number: PT0011492
Permit Category: REGULAR UST ANNUAL INSPECTION (PER TANK)
Facility Status: ACTIVE
Expiration Date: 10/31/2022

Name: G&M OIL CO.
Address: 187 N F ST
City,State,Zip: SAN BERNARDINO, CA 92410
Region: SAN BERNARDINO
Facility ID: FA0003382
Owner: G&M OIL CO LLC
Permit Number: PT0011493
Permit Category: REGULAR UST ANNUAL INSPECTION (PER TANK)
Facility Status: ACTIVE
Expiration Date: 10/31/2022

Name: G&M OIL CO.
Address: 187 N F ST
City,State,Zip: SAN BERNARDINO, CA 92410
Region: SAN BERNARDINO
Facility ID: FA0003382
Owner: G&M OIL CO LLC
Permit Number: PT0011494
Permit Category: REGULAR UST ANNUAL INSPECTION (PER TANK)
Facility Status: ACTIVE
Expiration Date: 10/31/2022

Name: G&M OIL CO.
Address: 187 N F ST
City,State,Zip: SAN BERNARDINO, CA 92410
Region: SAN BERNARDINO
Facility ID: FA0003382
Owner: G&M OIL CO LLC
Permit Number: PT0002588
Permit Category: HAZMAT HANDLER, UST ONLY - PER YEAR
Facility Status: ACTIVE

UNION OIL SERVICE STATION #696 (Continued) **U001575923**

Expiration Date: 10/31/2022

Name: G&M OIL CO.
Address: 187 N F ST
City,State,Zip: SAN BERNARDINO, CA 92410
Region: SAN BERNARDINO
Facility ID: FA0003382
Owner: G&M OIL CO LLC
Permit Number: PT0024418
Permit Category: WASTE INCIDENTAL UST OPERATION ONLY -PER YEAR
Facility Status: ACTIVE
Expiration Date: 10/31/2022

CERS:
Name: G&M OIL CO.
Address: 187 N F ST
City,State,Zip: SAN BERNARDINO, CA 92410
Site ID: 18270
CERS ID: 10138275
CERS Description: Chemical Storage Facilities

Violations:
Site ID: 18270
Site Name: G&M Oil Co.
Violation Date: 05-17-2019
Citation: HSC 6.95 25508(a)(1) - California Health and Safety Code, Chapter 6.95, Section(s) 25508(a)(1)
Violation Description: Failure to establish and electronically submit an adequate emergency response plan and procedures for a release or threatened release of a hazardous material.
Violation Notes: Returned to compliance on 08/22/2019. EMERGENCY RESPONSE PLAN NOTED IN THE CALIFORNIA ENVIRONMENTAL REPORTING SYSTEM (CERS) SUBMITTAL DATED 3/1/2019 INDICATED THAT THE NEAREST HOSPITAL/MEDICAL FACILITY TO BE A SALVATION ARMY. PER PHONE CALL TO THE FACILITY, IT WAS A NUMBER FOR A TRANSITIONAL EDUCATIONAL FACILITY FOR MEN UNDER THE SALVATION ARMY. IMMEDIATELY UPDATE RESPONSE PLAN TO INCLUDE THE NEAREST EMERGENCY MEDICAL FACILITY/HOSPITAL AND SUBMIT DOCUMENTATION OF COMPLIANCE TO THIS DEPARTMENT WITHIN 30 DAYS.
Violation Division: San Bernardino County Fire Department
Violation Program: HMRRP
Violation Source: CERS,

Site ID: 18270
Site Name: G&M Oil Co.
Violation Date: 05-28-2014
Citation: HSC 6.7 Multiple Sections - California Health and Safety Code, Chapter 6.7, Section(s) Multiple Sections
Violation Description: UST Program - Administration/Documentation - General
Violation Notes: Returned to compliance on 05/28/2014. Failure to have a written monitoring program with monitoring procedures and response plan. (CCR 2632(d)) OBSERVATION: THE UST MONITORING PLAN NOTES A VEEDER ROOT (VR) 420 FOR THE 91 ANNULAR SENSOR. A VR344 WAS OBSERVED DURING THE INSPECTION. COMPLIANCE REQUIREMENT: UPDATE THE UST MONITORING PLAN IN CERS (CALIFORNIA ENVIRONMENTAL REPORTING SYSTEM) WITH IN 30 DAYS.
Violation Division: San Bernardino County Fire Department
Violation Program: UST
Violation Source: CERS,

UNION OIL SERVICE STATION #696 (Continued) **U001575923**

Site ID:	18270
Site Name:	G&M Oil Co.
Violation Date:	05-13-2016
Citation:	HSC 6.5 Multiple Sections - California Health and Safety Code, Chapter 6.5, Section(s) Multiple Sections
Violation Description:	Haz Waste Generator Program - Operations/Maintenance - General
Violation Notes:	Returned to compliance on 05/13/2016. Failure to label hazardous waste containers (CCR 66262.34(f)(3)) OBSERVATION: Observed unidentified drum with liquid inside. Corrective Action: Determine contents inside drum and provide proper labeling. Facility Manager determined that it was the drum holding hazardous waste water fuel mixture. She contacted the contracted transporter to determine the accumulation date. A new label was placed on the drum during the inspection. No further action is required at this time.
Violation Division:	San Bernardino County Fire Department
Violation Program:	HW
Violation Source:	CERS,

Site ID:	18270
Site Name:	G&M Oil Co.
Violation Date:	05-17-2019
Citation:	23 CCR 16 2636(f)(2) - California Code of Regulations, Title 23, Chapter 16, Section(s) 2636(f)(2)
Violation Description:	Failure of the functional line leak detector (LLD) monitoring pressurized piping to meet one or more of the following requirements: Monitored at least hourly with the capability of detecting a release of 3.0 gallons per hour leak at 10 pounds per square inch and restrict or shut off the flow of product through the piping when a leak is detected.
Violation Notes:	Returned to compliance on 05/17/2019. DIESEL LINE LEAK DETECTOR FAILED AND WAS INOPERABLE UPON INITIAL TESTING. THE LEAK DETECTOR WAS REPLACED DURING INSPECTION AND PASSED UPON RETEST. VIOLATION CORRECTED.
Violation Division:	San Bernardino County Fire Department
Violation Program:	UST
Violation Source:	CERS,

Site ID:	18270
Site Name:	G&M Oil Co.
Violation Date:	05-13-2016
Citation:	23 CCR 16 2641(a) - California Code of Regulations, Title 23, Chapter 16, Section(s) 2641(a)
Violation Description:	Failure of sensor to be located in the proper position/location.
Violation Notes:	Returned to compliance on 05/13/2016. Observation: Observed Beaudreau sensor at UDC 7/8 to not slow or stop the flow of fuel; or shut down the dispenser. The sensor was replaced during the inspection with like for like . Sensor was re-tested onsite with no further issues. Corrective Action: Ensure all sensors are in good condition and capable of leak detection.
Violation Division:	San Bernardino County Fire Department
Violation Program:	UST
Violation Source:	CERS,

Site ID:	18270
Site Name:	G&M Oil Co.
Violation Date:	05-15-2018
Citation:	HSC 6.7 25290.1(c)(3),25290.2(c)(3) - California Health and Safety

UNION OIL SERVICE STATION #696 (Continued) **U001575923**

	Code, Chapter 6.7, Section(s) 25290.1(c)(3),25290.2(c)(3)
Violation Description:	Failure to keep water out of the secondary containment of UST systems installed on or after July 1, 2003.
Violation Notes:	Returned to compliance on 05/15/2018. OBSERVATION: OBSERVED SMALL AMOUNT OF LIQUID IN DIESEL STP SUMP. CORRECTED. TECHNICIAN CLEANED AND DRIED THE SUMP AND DISPOSED OF THE HAZARDOUS WASTE PROPERLY. COMPLIANCE REQUIREMENT: MAINTAIN ALL SUMPS/UDCS CLEAR AND DRY.
Violation Division:	San Bernardino County Fire Department
Violation Program:	UST
Violation Source:	CERS,
Site ID:	18270
Site Name:	G&M Oil Co.
Violation Date:	05-15-2018
Citation:	HSC 6.7 Multiple - California Health and Safety Code, Chapter 6.7, Section(s) Multiple
Violation Description:	UST Program -General - Must include violation description, proper statute and regulation citation in the "comment" section.
Violation Notes:	Returned to compliance on 09/16/2019. Failure to install/maintain approved monitoring equipment for existing UST system(s) 23 CCR 2635(b)(1)(C)) OBSERVATION: A COLD START WAS DOCUMENTED THAT OCCURRED ON 8/4/2017 DUE TO INSTALLATION OF NEW SOFTWARE. NO PERMIT WAS OBTAINED FROM THIS DIVISION. COMPLIANCE REQUIREMENT: CALL THIS DIVISION WITH SCOPE OF WORK, OBTAIN APPROPRIATE PERMIT, PAY APPLICABLE FEES, AND SCHEDULE AN INSPECTION.
Violation Division:	San Bernardino County Fire Department
Violation Program:	UST
Violation Source:	CERS,
Site ID:	18270
Site Name:	G&M Oil Co.
Violation Date:	05-15-2018
Citation:	HSC 6.7 25284, 25286 - California Health and Safety Code, Chapter 6.7, Section(s) 25284, 25286
Violation Description:	Failure to submit a complete and accurate application for a permit to operate a UST, or for renewal of the permit.
Violation Notes:	Returned to compliance on 09/16/2019. OBSERVATION: SUBMITTED UNDERGROUND STORAGE TANK (UST) INFORMATION IN CALIFORNIA ENVIRONMENTAL REPORTING SYSTEM WAS NOT ACCURATE, COMPLETE, OR CURRENT. CORRECT THE FOLLOWING: 1) UPDATE TANK INSTALLED DATES TO 10/26/1987. COMPLIANCE REQUIREMENT: RESUBMIT UPDATED UST INFORMATION IN CERS.
Violation Division:	San Bernardino County Fire Department
Violation Program:	UST
Violation Source:	CERS,

Evaluation:

Eval General Type:	Compliance Evaluation Inspection
Eval Date:	05-13-2016
Violations Found:	No
Eval Type:	Routine done by local agency
Eval Notes:	Hazmat Handler Inspection
Eval Division:	San Bernardino County Fire Department
Eval Program:	HMRRP
Eval Source:	CERS,
Eval General Type:	Compliance Evaluation Inspection
Eval Date:	05-13-2016

UNION OIL SERVICE STATION #696 (Continued) **U001575923**

Violations Found:	Yes
Eval Type:	Routine done by local agency
Eval Notes:	Waste Incidental UST Operation
Eval Division:	San Bernardino County Fire Department
Eval Program:	HW
Eval Source:	CERS,

Eval General Type:	Compliance Evaluation Inspection
Eval Date:	05-17-2019
Violations Found:	Yes
Eval Type:	Routine done by local agency
Eval Notes:	UST ANNUAL INSPECTION WITH MONITORING SYSTEM CERTIFICATION.
Eval Division:	San Bernardino County Fire Department
Eval Program:	UST
Eval Source:	CERS,

Eval General Type:	Compliance Evaluation Inspection
Eval Date:	05-07-2020
Violations Found:	No
Eval Type:	Routine done by local agency
Eval Notes:	Not reported
Eval Division:	San Bernardino County Fire Department
Eval Program:	HW
Eval Source:	CERS,

Eval General Type:	Compliance Evaluation Inspection
Eval Date:	05-07-2020
Violations Found:	No
Eval Type:	Routine done by local agency
Eval Notes:	Not reported
Eval Division:	San Bernardino County Fire Department
Eval Program:	UST
Eval Source:	CERS,

Eval General Type:	Compliance Evaluation Inspection
Eval Date:	05-10-2017
Violations Found:	No
Eval Type:	Routine done by local agency
Eval Notes:	G&M Oil with Tho Do
Eval Division:	San Bernardino County Fire Department
Eval Program:	UST
Eval Source:	CERS,

Eval General Type:	Compliance Evaluation Inspection
Eval Date:	05-13-2021
Violations Found:	No
Eval Type:	Routine done by local agency
Eval Notes:	Not reported
Eval Division:	San Bernardino County Fire Department
Eval Program:	HW
Eval Source:	CERS,

Eval General Type:	Compliance Evaluation Inspection
Eval Date:	05-15-2018
Violations Found:	Yes
Eval Type:	Routine done by local agency
Eval Notes:	ANNUAL UST INSPECTION

UNION OIL SERVICE STATION #696 (Continued) **U001575923**

Eval Division: San Bernardino County Fire Department
Eval Program: UST
Eval Source: CERS,

Eval General Type: Other/Unknown
Eval Date: 06-19-2014
Violations Found: No
Eval Type: Other, not routine, done by local agency
Eval Notes: G & M OIL#67- UST SB989 TEST- LEFT WHILE TEST WAS ON GOING
Eval Division: San Bernardino County Fire Department
Eval Program: UST
Eval Source: CERS,

Eval General Type: Compliance Evaluation Inspection
Eval Date: 09-23-2015
Violations Found: No
Eval Type: Routine done by local agency
Eval Notes: UST HANDLER INSPECTION AND CERS REVIEW
Eval Division: San Bernardino County Fire Department
Eval Program: HMRRP
Eval Source: CERS,

Eval General Type: Compliance Evaluation Inspection
Eval Date: 05-07-2020
Violations Found: No
Eval Type: Routine done by local agency
Eval Notes: Not reported
Eval Division: San Bernardino County Fire Department
Eval Program: HMRRP
Eval Source: CERS,

Eval General Type: Compliance Evaluation Inspection
Eval Date: 05-13-2016
Violations Found: Yes
Eval Type: Routine done by local agency
Eval Notes: Annual Monitoring and UST Inspection
Eval Division: San Bernardino County Fire Department
Eval Program: UST
Eval Source: CERS,

Eval General Type: Compliance Evaluation Inspection
Eval Date: 05-13-2021
Violations Found: No
Eval Type: Routine done by local agency
Eval Notes: Not reported
Eval Division: San Bernardino County Fire Department
Eval Program: UST
Eval Source: CERS,

Eval General Type: Compliance Evaluation Inspection
Eval Date: 05-13-2021
Violations Found: No
Eval Type: Routine done by local agency
Eval Notes: Not reported
Eval Division: San Bernardino County Fire Department
Eval Program: HMRRP
Eval Source: CERS,

UNION OIL SERVICE STATION #696 (Continued) **U001575923**

Eval General Type: Other/Unknown
Eval Date: 05-13-2021
Violations Found: No
Eval Type: Other, not routine, done by local agency
Eval Notes: Not reported
Eval Division: San Bernardino County Fire Department
Eval Program: UST
Eval Source: CERS,

Eval General Type: Compliance Evaluation Inspection
Eval Date: 05-17-2019
Violations Found: Yes
Eval Type: Routine done by local agency
Eval Notes: HAZARDOUS MATERIALS HANDLER INSPECTION - UST ONLY
Eval Division: San Bernardino County Fire Department
Eval Program: HMRRP
Eval Source: CERS,

Eval General Type: Compliance Evaluation Inspection
Eval Date: 09-23-2015
Violations Found: No
Eval Type: Routine done by local agency
Eval Notes: ANNUAL UST INSPECTION -MONITORING SYSTEM CERTIFICATION PERFORMED ON 5/19/15 WENT UNWITNESSED DUE TO BEING DOUBLE-BOOKED
Eval Division: San Bernardino County Fire Department
Eval Program: UST
Eval Source: CERS,

Eval General Type: Compliance Evaluation Inspection
Eval Date: 05-28-2014
Violations Found: No
Eval Type: Routine done by local agency
Eval Notes: G & M OIL#67 SBO- UST MONITORING INSPECTION W/ ADRIAN S.- NON -VPH- PRESSURE SYSTEM
Eval Division: San Bernardino County Fire Department
Eval Program: HMRRP
Eval Source: CERS,

Eval General Type: Compliance Evaluation Inspection
Eval Date: 05-28-2014
Violations Found: Yes
Eval Type: Routine done by local agency
Eval Notes: G&M OIL #67 SBO-UST MONITORING CERTIFICATION- PRESSURE SYSTEM-NON VPH SYSTEM
Eval Division: San Bernardino County Fire Department
Eval Program: UST
Eval Source: CERS,

Enforcement Action:
Site ID: 18270
Site Name: G&M Oil Co.
Site Address: 187 N F ST
Site City: SAN BERNARDINO
Site Zip: 92410
Enf Action Date: 05-13-2016
Enf Action Type: Notice of Violation (Unified Program)
Enf Action Description: Notice of Violation Issued by the Inspector at the Time of Inspection

UNION OIL SERVICE STATION #696 (Continued) **U001575923**

Enf Action Notes:	Not reported
Enf Action Division:	San Bernardino County Fire Department
Enf Action Program:	HW
Enf Action Source:	CERS,

Site ID:	18270
Site Name:	G&M Oil Co.
Site Address:	187 N F ST
Site City:	SAN BERNARDINO
Site Zip:	92410
Enf Action Date:	05-13-2016
Enf Action Type:	Notice of Violation (Unified Program)
Enf Action Description:	Notice of Violation Issued by the Inspector at the Time of Inspection
Enf Action Notes:	Not reported
Enf Action Division:	San Bernardino County Fire Department
Enf Action Program:	UST
Enf Action Source:	CERS,

Site ID:	18270
Site Name:	G&M Oil Co.
Site Address:	187 N F ST
Site City:	SAN BERNARDINO
Site Zip:	92410
Enf Action Date:	05-28-2014
Enf Action Type:	Notice of Violation (Unified Program)
Enf Action Description:	Notice of Violation Issued by the Inspector at the Time of Inspection
Enf Action Notes:	Not reported
Enf Action Division:	San Bernardino County Fire Department
Enf Action Program:	UST
Enf Action Source:	CERS,

Coordinates:

Site ID:	18270
Facility Name:	G&M Oil Co.
Env Int Type Code:	HWG
Program ID:	10138275
Coord Name:	Not reported
Ref Point Type Desc:	Center of a facility or station.,
Latitude:	34.102390
Longitude:	-117.296010

Affiliation:

Affiliation Type Desc:	Environmental Contact
Entity Name:	MICHAEL GRAY
Entity Title:	Not reported
Affiliation Address:	16868 A LANE
Affiliation City:	HUNTINGTON BEACH
Affiliation State:	CA
Affiliation Country:	Not reported
Affiliation Zip:	92647
Affiliation Phone:	,

Affiliation Type Desc:	UST Tank Operator
Entity Name:	G&M OIL CO LLC
Entity Title:	Not reported
Affiliation Address:	16868 A LANE

UNION OIL SERVICE STATION #696 (Continued) **U001575923**

Affiliation City:	HUNTINGTON BEACH
Affiliation State:	CA
Affiliation Country:	United States
Affiliation Zip:	92647
Affiliation Phone:	(714) 375-4700,

Affiliation Type Desc:	Legal Owner
Entity Name:	G&M OIL CO LLC
Entity Title:	Not reported
Affiliation Address:	16868 A LANE
Affiliation City:	HUNTINGTON BEACH
Affiliation State:	CA
Affiliation Country:	United States
Affiliation Zip:	92647
Affiliation Phone:	(714) 375-4700,

Affiliation Type Desc:	Operator
Entity Name:	G&M OIL CO., LLC
Entity Title:	Not reported
Affiliation Address:	Not reported
Affiliation City:	Not reported
Affiliation State:	Not reported
Affiliation Country:	Not reported
Affiliation Zip:	Not reported
Affiliation Phone:	(714) 375-4700,

Affiliation Type Desc:	Parent Corporation
Entity Name:	G&M OIL CO.
Entity Title:	Not reported
Affiliation Address:	Not reported
Affiliation City:	Not reported
Affiliation State:	Not reported
Affiliation Country:	Not reported
Affiliation Zip:	Not reported
Affiliation Phone:	,

Affiliation Type Desc:	CUPA District
Entity Name:	San Bernardino County Fire
Entity Title:	Not reported
Affiliation Address:	620 South E Street
Affiliation City:	San Bernardino
Affiliation State:	CA
Affiliation Country:	Not reported
Affiliation Zip:	92415-0153
Affiliation Phone:	(909) 386-8401,

Affiliation Type Desc:	Identification Signer
Entity Name:	HORTENSIA NAVARRO for G&M OIL CO.
Entity Title:	COMPLIANCE ASSISTANT/CERS SPECIALIST
Affiliation Address:	Not reported
Affiliation City:	Not reported
Affiliation State:	Not reported
Affiliation Country:	Not reported
Affiliation Zip:	Not reported
Affiliation Phone:	,

Affiliation Type Desc:	UST Permit Applicant

UNION OIL SERVICE STATION #696 (Continued) **U001575923**

Entity Name:	SOLEDAD GERMAN
Entity Title:	COMPLIANCE ADMINISTRATOR
Affiliation Address:	Not reported
Affiliation City:	Not reported
Affiliation State:	Not reported
Affiliation Country:	Not reported
Affiliation Zip:	Not reported
Affiliation Phone:	(714) 475-6375,

Affiliation Type Desc:	UST Property Owner Name
Entity Name:	G&M REALCO LLC
Entity Title:	Not reported
Affiliation Address:	16868 A LANE
Affiliation City:	HUNTINGTON BEACH
Affiliation State:	CA
Affiliation Country:	United States
Affiliation Zip:	92647
Affiliation Phone:	(714) 375-4700,

Affiliation Type Desc:	UST Tank Owner
Entity Name:	G&M OIL CO LLC
Entity Title:	Not reported
Affiliation Address:	16868 A LANE
Affiliation City:	HUNTINGTON BEACH
Affiliation State:	CA
Affiliation Country:	United States
Affiliation Zip:	92647
Affiliation Phone:	(714) 375-4700,

Affiliation Type Desc:	Facility Mailing Address
Entity Name:	Mailing Address
Entity Title:	Not reported
Affiliation Address:	16868 A LANE
Affiliation City:	HUNTINGTON BEACH
Affiliation State:	CA
Affiliation Country:	Not reported
Affiliation Zip:	92647
Affiliation Phone:	,

Name:	G & M OIL SS #67
Address:	187 N F ST
City,State,Zip:	SAN BERNARDINO, CA 92415
Site ID:	225136
CERS ID:	T0607100599
CERS Description:	Leaking Underground Storage Tank Cleanup Site

Affiliation:

Affiliation Type Desc:	Local Agency Caseworker
Entity Name:	CATHERINE RICHARDS - SAN BERNARDINO COUNTY
Entity Title:	Not reported
Affiliation Address:	620 SOUTH E STREET
Affiliation City:	SAN BERNARDINO
Affiliation State:	CA
Affiliation Country:	Not reported
Affiliation Zip:	Not reported
Affiliation Phone:	9093868419,

UNION OIL SERVICE STATION #696 (Continued) **U001575923**

Name: UNOCAL #6968
Address: 187 N F ST
City,State,Zip: SAN BERNARDINO, CA 92415
Site ID: 218536
CERS ID: T0607100034
CERS Description: Leaking Underground Storage Tank Cleanup Site

Affiliation:
Affiliation Type Desc: Local Agency Caseworker
Entity Name: CATHERINE RICHARDS - SAN BERNARDINO COUNTY
Entity Title: Not reported
Affiliation Address: 620 SOUTH E STREET
Affiliation City: SAN BERNARDINO
Affiliation State: CA
Affiliation Country: Not reported
Affiliation Zip: Not reported
Affiliation Phone: 9093868419,

K63 **MARCUS WM** **EDR Hist Cleaner** **1014151922**
East **274 E** **N/A**
< 1/8 **SAN BERNARDINO, CA**
0.037 mi.
195 ft. **Site 4 of 5 in cluster K**

Relative: EDR Hist Cleaner
Lower

Actual:
1046 ft.

Year:	Name:	Type:
1922	MARCUS WM	PRESSERS AND CLEANERS
1922	MARCUS WM	CLEANERS AND DYERS

M64 **N W COR GATEWAY SERVICE STA** **EDR Hist Auto** **1014186615**
SE **195 E NORTH** **N/A**
< 1/8 **SAN BERNARDINO, CA**
0.038 mi.
198 ft. **Site 1 of 8 in cluster M**

Relative: EDR Hist Auto
Lower

Actual:
1037 ft.

Year:	Name:	Type:
1926	N W COR GATEWAY SERVICE STA	AUTOMOBILE REPAIRING AND SERVICE STATIONS

L65 **AEROBACK MEDICAL GROUP INC** **RCRA-SQG** **1000819393**
NW **740 W 4TH ST** **FINDS** **CAD983653759**
< 1/8 **SAN BERNARDINO, CA 92410** **ECHO**
0.039 mi.
207 ft. **Site 2 of 2 in cluster L**

Relative: RCRA-SQG:
Higher
Date Form Received by Agency: 19921208
Handler Name: AEROBACK MEDICAL GROUP INC
Actual:
1068 ft.
Handler Address: 740 W 4TH ST
Handler City,State,Zip: SAN BERNARDINO, CA 92410
EPA ID: CAD983653759
Contact Name: ERNESTO ANDRES

AEROBACK MEDICAL GROUP INC (Continued) **1000819393**

Contact Address:	740 W FOURTH ST
Contact City,State,Zip:	SAN BERNARDINO, CA 92410
Contact Telephone:	714-889-9226
Contact Fax:	Not reported
Contact Email:	Not reported
Contact Title:	Not reported
EPA Region:	09
Land Type:	Not reported
Federal Waste Generator Description:	Small Quantity Generator
Non-Notifier:	Not reported
Biennial Report Cycle:	Not reported
Accessibility:	Not reported
Active Site Indicator:	Handler Activities
State District Owner:	Not reported
State District:	Not reported
Mailing Address:	W FOURTH ST
Mailing City,State,Zip:	SAN BERNARDINO, CA 92410
Owner Name:	GEORGE S WATKIN
Owner Type:	Private
Operator Name:	Not reported
Operator Type:	Not reported
Short-Term Generator Activity:	No
Importer Activity:	No
Mixed Waste Generator:	No
Transporter Activity:	No
Transfer Facility Activity:	No
Recycler Activity with Storage:	No
Small Quantity On-Site Burner Exemption:	No
Smelting Melting and Refining Furnace Exemption:	No
Underground Injection Control:	No
Off-Site Waste Receipt:	No
Universal Waste Indicator:	No
Universal Waste Destination Facility:	No
Federal Universal Waste:	No
Active Site Fed-Reg Treatment Storage and Disposal Facility:	Not reported
Active Site Converter Treatment storage and Disposal Facility:	Not reported
Active Site State-Reg Treatment Storage and Disposal Facility:	Not reported
Active Site State-Reg Handler:	---
Federal Facility Indicator:	Not reported
Hazardous Secondary Material Indicator:	NN
Sub-Part K Indicator:	Not reported
Commercial TSD Indicator:	No
Treatment Storage and Disposal Type:	Not reported
2018 GPRA Permit Baseline:	Not on the Baseline
2018 GPRA Renewals Baseline:	Not on the Baseline
Permit Renewals Workload Universe:	Not reported
Permit Workload Universe:	Not reported
Permit Progress Universe:	Not reported
Post-Closure Workload Universe:	Not reported
Closure Workload Universe:	Not reported
202 GPRA Corrective Action Baseline:	No
Corrective Action Workload Universe:	No
Subject to Corrective Action Universe:	No
Non-TSDFs Where RCRA CA has Been Imposed Universe:	No
TSDFs Potentially Subject to CA Under 3004 (u)/(v) Universe:	No
TSDFs Only Subject to CA under Discretionary Auth Universe:	No
Corrective Action Priority Ranking:	No NCAPS ranking

AEROBACK MEDICAL GROUP INC (Continued) **1000819393**

Environmental Control Indicator:	No
Institutional Control Indicator:	No
Human Exposure Controls Indicator:	N/A
Groundwater Controls Indicator:	N/A
Operating TSDF Universe:	Not reported
Full Enforcement Universe:	Not reported
Significant Non-Complier Universe:	No
Unaddressed Significant Non-Complier Universe:	No
Addressed Significant Non-Complier Universe:	No
Significant Non-Complier With a Compliance Schedule Universe:	No
Financial Assurance Required:	Not reported
Handler Date of Last Change:	20000915
Recognized Trader-Importer:	No
Recognized Trader-Exporter:	No
Importer of Spent Lead Acid Batteries:	No
Exporter of Spent Lead Acid Batteries:	No
Recycler Activity Without Storage:	Not reported
Manifest Broker:	Not reported
Sub-Part P Indicator:	No

Handler - Owner Operator:

Owner/Operator Indicator:	Owner
Owner/Operator Name:	GEORGE S WATKIN
Legal Status:	Private
Date Became Current:	Not reported
Date Ended Current:	Not reported
Owner/Operator Address:	740 W 4TH ST
Owner/Operator City,State,Zip:	SAN BERNARDINO, CA 92410
Owner/Operator Telephone:	714-889-9226
Owner/Operator Telephone Ext:	Not reported
Owner/Operator Fax:	Not reported
Owner/Operator Email:	Not reported

Historic Generators:

Receive Date:	19921208
Handler Name:	AEROBACK MEDICAL GROUP INC
Federal Waste Generator Description:	Small Quantity Generator
State District Owner:	Not reported
Large Quantity Handler of Universal Waste:	No
Recognized Trader Importer:	No
Recognized Trader Exporter:	No
Spent Lead Acid Battery Importer:	No
Spent Lead Acid Battery Exporter:	No
Current Record:	Yes
Non Storage Recycler Activity:	Not reported
Electronic Manifest Broker:	Not reported

List of NAICS Codes and Descriptions:

NAICS Codes:	No NAICS Codes Found

Facility Has Received Notices of Violations:

Violations:	No Violations Found

AEROBACK MEDICAL GROUP INC (Continued) **1000819393**

Evaluation Action Summary:
Evaluations: No Evaluations Found

FINDS:
Registry ID: 110002888359

Click Here:

Environmental Interest/Information System:
RCRAInfo is a national information system that supports the Resource Conservation and Recovery Act (RCRA) program through the tracking of events and activities related to facilities that generate, transport, and treat, store, or dispose of hazardous waste. RCRAInfo allows RCRA program staff to track the notification, permit, compliance, and corrective action activities required under RCRA.

Click this hyperlink while viewing on your computer to access additional FINDS: detail in the EDR Site Report.

ECHO:

Envid:	1000819393
Registry ID:	110002888359
DFR URL:	http://echo.epa.gov/detailed-facility-report?fid=110002888359
Name:	AEROBACK MEDICAL GROUP INC
Address:	740 W 4TH ST
City,State,Zip:	SAN BERNARDINO, CA 92410

N66 **COBB F H SERV STA** **EDR Hist Auto** **1014184672**
WNW **318 H** **N/A**
< 1/8 **SAN BERNARDINO, CA**
0.042 mi.
222 ft. **Site 1 of 7 in cluster N**

Relative: EDR Hist Auto
Higher

Actual:
1074 ft.

Year:	Name:	Type:
1942	COBB F H SERV STA	SERVICE STATION EQUIPMENT

N67 **REDDIG F E AUTO REPR** **EDR Hist Auto** **1014182434**
WNW **316 H** **N/A**
< 1/8 **SAN BERNARDINO, CA**
0.042 mi.
222 ft. **Site 2 of 7 in cluster N**

Relative: EDR Hist Auto
Higher

Actual:
1074 ft.

Year:	Name:	Type:
1926	REDDIG F E AUTO REPR	AUTOMOBILE REPAIRING AND SERVICE STATIONS

N68
West
< 1/8
0.043 mi.
225 ft.

DEL GEORGE SERVICE
808 3RD ST
SAN BERNARDINO, CA

EDR Hist Auto **1014161395**
N/A

Site 3 of 7 in cluster N

Relative:
Higher

Actual:
1073 ft.

EDR Hist Auto

Year:	Name:	Type:
1942	DEL GEORGE SERVICE	GASOLINE AND OIL SERVICE STATIONS
1949	DEL GEORGE BROS	AUTOMOBILE REPAIRING

N69
West
< 1/8
0.043 mi.
225 ft.

ABANDONED UST (FAIRVIEW FORD)
808 W 3RD ST
SAN BERNARDINO, CA 92410

CA San Bern. Co. Permit **S106911235**
N/A

Site 4 of 7 in cluster N

Relative:
Higher

Actual:
1073 ft.

San Bern. Co. Permit:

Name:	ABANDONED UST (FAIRVIEW FORD)
Address:	808 W 3RD ST
City,State,Zip:	SAN BERNARDINO, CA 92410
Region:	SAN BERNARDINO
Facility ID:	FA0007752
Owner:	FAIRVIEW FORD SALES, INC.
Permit Number:	PT0013366
Permit Category:	REGULAR UST ANNUAL INSPECTION (PER TANK)
Facility Status:	INACTIVE
Expiration Date:	04/30/2003

K70
East
< 1/8
0.056 mi.
295 ft.

MARUKO HOTEL
295 N E ST
SAN BERNARDINO, CA 92401

CA SWEEPS UST **S101591565**
CA FID UST **N/A**

Site 5 of 5 in cluster K

Relative:
Lower

Actual:
1045 ft.

SWEEPS UST:

Name:	MARUKO HOTEL
Address:	295 N E ST
City:	SAN BERNARDINO
Status:	Active
Comp Number:	7582
Number:	1
Board Of Equalization:	44-020010
Referral Date:	03-24-92
Action Date:	03-24-92
Created Date:	09-16-88
Owner Tank Id:	Not reported
SWRCB Tank Id:	36-000-007582-000001
Tank Status:	A
Capacity:	1
Active Date:	09-16-88
Tank Use:	UNKNOWN
STG:	P
Content:	UNKNOWN
Number Of Tanks:	1

MARUKO HOTEL (Continued) **S101591565**

CA FID UST:

Facility ID:	36008410
Regulated By:	UTNKA
Regulated ID:	Not reported
Cortese Code:	Not reported
SIC Code:	Not reported
Facility Phone:	Not reported
Mail To:	Not reported
Mailing Address:	555 CALIFORNIA ST
Mailing Address 2:	Not reported
Mailing City,St,Zip:	SAN BERNARDINO 92401
Contact:	Not reported
Contact Phone:	Not reported
DUNs Number:	Not reported
NPDES Number:	Not reported
EPA ID:	Not reported
Comments:	Not reported
Status:	Active

O71 **BEST CLEANERS** **CA DRYCLEANERS** **S121697572**
North **624 4TH ST** **N/A**
< 1/8 **SAN BERNARDINO, CA 92403**
0.058 mi.
306 ft. **Site 1 of 7 in cluster O**

Relative:
Higher

Actual:
1061 ft.

DRYCLEAN SOUTH COAST:

Name:	BEST CLEANERS
Address:	624 4TH ST
City,State,Zip:	SAN BERNARDINO, CA 92403
Facility ID:	39439
Application Number:	109500
Permit Number:	M33894
Status:	O
Representative Name:	Y. KIM
Representative Telephone:	714 5965146
Permit Status:	INACTIVE
BCAT Number:	000234
BCAT Description:	DRY CLEANING EQUIP PERCHLOROETHYLENE
CCAT Number:	02
CCAT Description:	ADSORBER (DRY CLEANING) REGENERATIVE
UTM East:	0
UTM North:	0
Application Date:	04/22/1983
PO Issue Date:	10/27/1983
NAICS Code:	Not reported
SIC Code:	7216

O72 North < 1/8 0.058 mi. 306 ft. | **BEST CLEANERS**
624 W 4TH ST
SAN BERNARDINO, CA 92410
Site 2 of 7 in cluster O | **RCRA-SQG FINDS ECHO** | **1000391451 CAD981614878**

Relative: Higher
Actual: 1061 ft.

RCRA-SQG:

Date Form Received by Agency:		19960901
Handler Name:	BEST CLEANERS	
Handler Address:		624 W 4TH ST
Handler City,State,Zip:		SAN BERNARDINO, CA 92410
EPA ID:		CAD981614878
Contact Name:		ENVIRONMENTAL MANAGER
Contact Address:		624 W FOURTH ST
Contact City,State,Zip:		SAN BERNARDINO, CA 92410
Contact Telephone:		Not reported
Contact Fax:		Not reported
Contact Email:		Not reported
Contact Title:		Not reported
EPA Region:		09
Land Type:		Not reported
Federal Waste Generator Description:		Small Quantity Generator
Non-Notifier:		Not reported
Biennial Report Cycle:		Not reported
Accessibility:		Not reported
Active Site Indicator:		Handler Activities
State District Owner:		CA
State District:		4
Mailing Address:		624 W FOURTH ST
Mailing City,State,Zip:		SAN BERNARDINO, CA 92410
Owner Name:		Not reported
Owner Type:		Not reported
Operator Name:		NOT REQUIRED
Operator Type:		Private
Short-Term Generator Activity:		No
Importer Activity:		No
Mixed Waste Generator:		No
Transporter Activity:		No
Transfer Facility Activity:		No
Recycler Activity with Storage:		No
Small Quantity On-Site Burner Exemption:		No
Smelting Melting and Refining Furnace Exemption:		No
Underground Injection Control:		No
Off-Site Waste Receipt:		No
Universal Waste Indicator:		No
Universal Waste Destination Facility:		No
Federal Universal Waste:		No
Active Site Fed-Reg Treatment Storage and Disposal Facility:		Not reported
Active Site Converter Treatment storage and Disposal Facility:		Not reported
Active Site State-Reg Treatment Storage and Disposal Facility:		Not reported
Active Site State-Reg Handler:		---
Federal Facility Indicator:		Not reported
Hazardous Secondary Material Indicator:		NN
Sub-Part K Indicator:		Not reported
Commercial TSD Indicator:		No
Treatment Storage and Disposal Type:		Not reported
2018 GPRA Permit Baseline:		Not on the Baseline
2018 GPRA Renewals Baseline:		Not on the Baseline
Permit Renewals Workload Universe:		Not reported

BEST CLEANERS (Continued) **1000391451**

Permit Workload Universe:	Not reported
Permit Progress Universe:	Not reported
Post-Closure Workload Universe:	Not reported
Closure Workload Universe:	Not reported
202 GPRA Corrective Action Baseline:	No
Corrective Action Workload Universe:	No
Subject to Corrective Action Universe:	No
Non-TSDFs Where RCRA CA has Been Imposed Universe:	No
TSDFs Potentially Subject to CA Under 3004 (u)/(v) Universe:	No
TSDFs Only Subject to CA under Discretionary Auth Universe:	No
Corrective Action Priority Ranking:	No NCAPS ranking
Environmental Control Indicator:	No
Institutional Control Indicator:	No
Human Exposure Controls Indicator:	N/A
Groundwater Controls Indicator:	N/A
Operating TSDF Universe:	Not reported
Full Enforcement Universe:	Not reported
Significant Non-Complier Universe:	No
Unaddressed Significant Non-Complier Universe:	No
Addressed Significant Non-Complier Universe:	No
Significant Non-Complier With a Compliance Schedule Universe:	No
Financial Assurance Required:	Not reported
Handler Date of Last Change:	20020627
Recognized Trader-Importer:	No
Recognized Trader-Exporter:	No
Importer of Spent Lead Acid Batteries:	No
Exporter of Spent Lead Acid Batteries:	No
Recycler Activity Without Storage:	Not reported
Manifest Broker:	Not reported
Sub-Part P Indicator:	No

Handler - Owner Operator:

Owner/Operator Indicator:	Owner
Owner/Operator Name:	KITAE CHO
Legal Status:	Private
Date Became Current:	Not reported
Date Ended Current:	Not reported
Owner/Operator Address:	NOT REQUIRED
Owner/Operator City,State,Zip:	NOT REQUIRED, ME 99999
Owner/Operator Telephone:	415-555-1212
Owner/Operator Telephone Ext:	Not reported
Owner/Operator Fax:	Not reported
Owner/Operator Email:	Not reported

Owner/Operator Indicator:	Operator
Owner/Operator Name:	NOT REQUIRED
Legal Status:	Private
Date Became Current:	Not reported
Date Ended Current:	Not reported
Owner/Operator Address:	NOT REQUIRED
Owner/Operator City,State,Zip:	NOT REQUIRED, ME 99999
Owner/Operator Telephone:	415-555-1212
Owner/Operator Telephone Ext:	Not reported
Owner/Operator Fax:	Not reported
Owner/Operator Email:	Not reported

BEST CLEANERS (Continued) **1000391451**

Historic Generators:

Receive Date:	19960901
Handler Name: BEST CLEANERS	
Federal Waste Generator Description:	Small Quantity Generator
State District Owner:	CA
Large Quantity Handler of Universal Waste:	No
Recognized Trader Importer:	No
Recognized Trader Exporter:	No
Spent Lead Acid Battery Importer:	No
Spent Lead Acid Battery Exporter:	No
Current Record:	Yes
Non Storage Recycler Activity:	Not reported
Electronic Manifest Broker:	Not reported

Receive Date:	19870123
Handler Name: BEST CLEANERS	
Federal Waste Generator Description:	Large Quantity Generator
State District Owner:	CA
Large Quantity Handler of Universal Waste:	No
Recognized Trader Importer:	No
Recognized Trader Exporter:	No
Spent Lead Acid Battery Importer:	No
Spent Lead Acid Battery Exporter:	No
Current Record:	No
Non Storage Recycler Activity:	Not reported
Electronic Manifest Broker:	Not reported

List of NAICS Codes and Descriptions:
NAICS Codes: No NAICS Codes Found

Facility Has Received Notices of Violations:
Violations: No Violations Found

Evaluation Action Summary:
Evaluations: No Evaluations Found

FINDS:
Registry ID: 110002724561

Click Here:

Environmental Interest/Information System:
RCRAInfo is a national information system that supports the Resource Conservation and Recovery Act (RCRA) program through the tracking of events and activities related to facilities that generate, transport, and treat, store, or dispose of hazardous waste. RCRAInfo allows RCRA program staff to track the notification, permit, compliance, and corrective action activities required under RCRA.

Click this hyperlink while viewing on your computer to access additional FINDS: detail in the EDR Site Report.

ECHO:
Envid: 1000391451
Registry ID: 110002724561

BEST CLEANERS (Continued) **1000391451**

DFR URL: http://echo.epa.gov/detailed-facility-report?fid=110002724561
Name: BEST CLEANERS
Address: 624 W 4TH ST
City,State,Zip: SAN BERNARDINO, CA 92410

O73 **BEST CLEANERS** **EDR Hist Cleaner** **1019938535**
North **624 W 4TH ST STE D** **N/A**
< 1/8 **SAN BERNARDINO, CA 92410**
0.058 mi.
306 ft. **Site 3 of 7 in cluster O**

Relative: EDR Hist Cleaner
Higher

Actual:
1061 ft.

Year:	Name:	Type:
1992	BEST CLEANERS	Drycleaning Plants, Except Rugs
1993	BEST CLEANERS	Drycleaning Plants, Except Rugs
1994	BEST CLEANERS	Drycleaning Plants, Except Rugs
1995	BEST CLEANERS	Drycleaning Plants, Except Rugs
2000	BEST CLEANERS	Drycleaning Plants, Except Rugs
2001	BEST CLEANERS	Drycleaning Plants, Except Rugs
2002	BEST CLEANERS	Drycleaning Plants, Except Rugs
2003	BEST CLEANERS	Drycleaning Plants, Except Rugs

O74 **BEST CLEANERS** **CA DRYCLEANERS** **S121699769**
North **624 W 4TH ST** **N/A**
< 1/8 **SAN BERNARDINO, CA 92410**
0.058 mi.
306 ft. **Site 4 of 7 in cluster O**

Relative: DRYCLEAN SOUTH COAST:
Higher

Actual:
1061 ft.

Name: BEST CLEANERS
Address: 624 W 4TH ST
City,State,Zip: SAN BERNARDINO, CA 92410
Facility ID: 82515
Application Number: 240724
Permit Number: D37880
Status: A
Representative Name: MARIO PACHECO
Representative Telephone: 909 8858825
Permit Status: EXPIRED
BCAT Number: 000234
BCAT Description: DRY CLEANING EQUIP PERCHLOROETHYLENE
CCAT Number: 04
CCAT Description: VAPOR RECOVERY UNIT COMPRESS & CONDENSE
UTM East: 472.70001221
UTM North: 3773.8999023
Application Date: 11/01/1990
PO Issue Date: 04/26/1991
NAICS Code: 812320
SIC Code: 7216

Name: BEST CLEANERS
Address: 624 W 4TH ST
City,State,Zip: SAN BERNARDINO, CA 92410
Facility ID: 82515
Application Number: 282999

BEST CLEANERS (Continued) **S121699769**

Permit Number:	D75826
Status:	A
Representative Name:	MARIO PACHECO
Representative Telephone:	909 8858825
Permit Status:	INACT_NR
BCAT Number:	000234
BCAT Description:	DRY CLEANING EQUIP PERCHLOROETHYLENE
CCAT Number:	Not reported
CCAT Description:	Not reported
UTM East:	472.70001221
UTM North:	3773.8999023
Application Date:	07/08/1993
PO Issue Date:	08/09/1993
NAICS Code:	812320
SIC Code:	7216

O75 **BEST CLEANERS,ANDREW KITAE CHO** **CA DRYCLEANERS** **S121698192**
North **624 W 4TH ST** **N/A**
< 1/8 **SAN BERNARDINO, CA 92410**
0.058 mi.
306 ft. **Site 5 of 7 in cluster O**

Relative:
Higher

Actual:
1061 ft.

DRYCLEAN SOUTH COAST:

Name:	BEST CLEANERS,ANDREW KITAE CHO
Address:	624 W 4TH ST
City,State,Zip:	SAN BERNARDINO, CA 92410
Facility ID:	50640
Application Number:	138441
Permit Number:	M49084
Status:	S
Representative Name:	ANDREW KITAE CHO
Representative Telephone:	714 8858825
Permit Status:	INACTIVE
BCAT Number:	000234
BCAT Description:	DRY CLEANING EQUIP PERCHLOROETHYLENE
CCAT Number:	Not reported
CCAT Description:	Not reported
UTM East:	0
UTM North:	0
Application Date:	11/01/1985
PO Issue Date:	04/10/1986
NAICS Code:	Not reported
SIC Code:	7216

I76 **ST-CONSOLID.OFFICES BLDG** **CA UST** **U004350753**
ENE **464 W 4TH ST** **N/A**
< 1/8 **SAN BERNARDINO, CA 92401**
0.059 mi.
310 ft. **Site 2 of 7 in cluster I**

Relative:
Lower

Actual:
1052 ft.

UST:

Name:	ST-CONSOLID.OFFICES BLDG
Address:	464 W 4TH ST
City,State,Zip:	SAN BERNARDINO, CA 92401
Facility ID:	97045207
Permitting Agency:	SAN BERNARDINO COUNTY

ST-CONSOLID.OFFICES BLDG (Continued) **U004350753**

CERSID: Not reported
Latitude: 34.10647
Longitude: -117.29327

I77 ENE < 1/8 0.059 mi. 310 ft. **ST CALIFORNIA DEPT OF TRANSPORTATION** **CA UST** **U004353100**
464 W 4TH ST **N/A**
SAN BERNARDINO, CA 92402

Site 3 of 7 in cluster I

Relative: Lower
Actual: 1052 ft.

UST:
Name: ST CALIFORNIA DEPT OF TRANSPORTATION
Address: 464 W 4TH ST
City,State,Zip: SAN BERNARDINO, CA 92402
Facility ID: FA0006406
Permitting Agency: San Bernardino County Fire Department
CERSID: 10045159
Latitude: 34.106573
Longitude: -117.293361

I78 ENE < 1/8 0.059 mi. 310 ft. **ST CALIFORNIA DEPT OF TRANSPORTATION** **CA CERS TANKS** **S118202853**
464 W 4TH ST **CA HAZNET** **N/A**
SAN BERNARDINO, CA 92402 **CA San Bern. Co. Permit**
CA CERS
CA HWTS

Site 4 of 7 in cluster I

Relative: Lower
Actual: 1052 ft.

CERS TANKS:
Name: ST CALIFORNIA DEPT OF TRANSPORTATION
Address: 464 W 4TH ST
City,State,Zip: SAN BERNARDINO, CA 92402
Site ID: 70892
CERS ID: 10045159
CERS Description: Underground Storage Tank

HAZNET:
Name: DEPARTMENT OF TRANSPORTATION
Address: 464 W 4TH ST
Address 2: Not reported
City,State,Zip: SAN BERNARDINO, CA 924011407
Contact: MICHAEL YARBROUGH
Telephone: 9093813940
Mailing Name: Not reported
Mailing Address: 464 W 4TH ST

Year: 2016
Gepaid: CAC002761937
TSD EPA ID: CAD009007626
CA Waste Code: 151 - Asbestos containing waste
Disposal Method: H132 - Landfill Or Surface Impoundment That Will Be Closed As Landfill(To Include On-Site Treatment And/Or Stabilization)
Tons: 18.4

Year: 2014
Gepaid: CAC002761937
TSD EPA ID: CAD028409019
CA Waste Code: 181 - Other inorganic solid waste

ST CALIFORNIA DEPT OF TRANSPORTATION (Continued) **S118202853**

Disposal Method: H141 - Storage, Bulking, And/Or Transfer Off Site--No Treatment/Reovery (H010-H129) Or (H131-H135)
Tons: 0.1

Additional Info:
Year: 2014
Gen EPA ID: CAC002761937

Shipment Date: 20140222
Creation Date: 5/14/2014 22:15:01
Receipt Date: 20140307
Manifest ID: 010977129JJK
Trans EPA ID: CAR000152058
Trans Name: EARTHWISE SERVICES LLC
Trans 2 EPA ID: Not reported
Trans 2 Name: Not reported
TSDF EPA ID: CAD028409019
Trans Name: CROSBY & OVERTON
TSDF Alt EPA ID: Not reported
TSDF Alt Name: Not reported
Waste Code Description: 181 - Other inorganic solid waste Organics
RCRA Code: D008
Meth Code: H141 - Storage, Bulking, And/Or Transfer Off Site--No Treatment/Reovery (H010-H129) Or (H131-H135)
Quantity Tons: 0.1
Waste Quantity: 200
Quantity Unit: P
Additional Code 1: Not reported
Additional Code 2: Not reported
Additional Code 3: Not reported
Additional Code 4: Not reported
Additional Code 5: Not reported

San Bern. Co. Permit:
Name: ST CALIFORNIA DEPT OF TRANSPORTATION
Address: 464 W 4TH ST
City,State,Zip: SAN BERNARDINO, CA 92402
Region: SAN BERNARDINO
Facility ID: FA0006406
Owner: SN BDNO JOINT POWERS AUTHORITY
Permit Number: PT0009142
Permit Category: HAZMAT HANDLER, UST ONLY - PER YEAR
Facility Status: ACTIVE
Expiration Date: 10/31/2022

Name: ST CALIFORNIA DEPT OF TRANSPORTATION
Address: 464 W 4TH ST
City,State,Zip: SAN BERNARDINO, CA 92402
Region: SAN BERNARDINO
Facility ID: FA0006406
Owner: SN BDNO JOINT POWERS AUTHORITY
Permit Number: PT0010734
Permit Category: REGULAR UST ANNUAL INSPECTION (PER TANK)
Facility Status: ACTIVE
Expiration Date: 10/31/2022

ST CALIFORNIA DEPT OF TRANSPORTATION (Continued) **S118202853**

Name: ST CALIFORNIA DEPT OF TRANSPORTATION
Address: 464 W 4TH ST
City,State,Zip: SAN BERNARDINO, CA 92402
Region: SAN BERNARDINO
Facility ID: FA0006406
Owner: SN BDNO JOINT POWERS AUTHORITY
Permit Number: PT0028895
Permit Category: WASTE INCIDENTAL UST OPERATION ONLY -PER YEAR
Facility Status: INACTIVE
Expiration Date: 10/31/2020

Name: ST CALIFORNIA DEPT OF TRANSPORTATION
Address: 464 W 4TH ST
City,State,Zip: SAN BERNARDINO, CA 92402
Region: SAN BERNARDINO
Facility ID: FA0006406
Owner: SN BDNO JOINT POWERS AUTHORITY
Permit Number: PT0024757
Permit Category: EPCRA FACILITY
Facility Status: INACTIVE
Expiration Date: 10/31/2013

CERS:
Name: ST CALIFORNIA DEPT OF TRANSPORTATION
Address: 464 W 4TH ST
City,State,Zip: SAN BERNARDINO, CA 92402
Site ID: 70892
CERS ID: 10045159
CERS Description: Chemical Storage Facilities

Violations:
Site ID: 70892
Site Name: St California Dept of Transportation
Violation Date: 10-16-2019
Citation: 23 CCR 16 2712(b)(1)(F) - California Code of Regulations, Title 23, Chapter 16, Section(s) 2712(b)(1)(F)
Violation Description: "Failure to conduct secondary containment testing, or one or more of the following requirements: Perform the test of the secondary containment system upon installation, within six months of installation and every 36 months thereafter. Perform the test of a secondary containment component within 30 days of a repair or discontinuing vacuum, pressure or hydrostatic monitoring. Use a procedure that demonstrates the system works as well as at installation. Use applicable manufacturer guidelines, industry codes, engineering standard, or professional engineer approval. Performed by a certified service technician. Maintain records of secondary containment testing for 36 months."
Violation Notes: Returned to compliance on 06/17/2020. OBSERVATION: Secondary containment testing, which was conducted on 02/28/2019 has failures for the fill sump and the piping sump. Repairs have yet to be made to either sump. CORRECTIVE ACTION: Repair and re-test all failures noted from the 02/28/2019 secondary containment testing. If the repairs require a modification to the UST system, plans must be submitted and approved by this agency prior to construction taking place. Plans or passing results must be submitted to this agency within 30 days.
Violation Division: San Bernardino County Fire Department
Violation Program: UST

ST CALIFORNIA DEPT OF TRANSPORTATION (Continued) **S118202853**

Violation Source: CERS,

Site ID: 70892
Site Name: St California Dept of Transportation
Violation Date: 09-28-2016
Citation: HSC 6.7 Multiple - California Health and Safety Code, Chapter 6.7, Section(s) Multiple
Violation Description: UST Program - Administration/Documentation - General - Must include violation description, proper statute and regulation citation in the "comment" section.
Violation Notes: Returned to compliance on 10/13/2016. Failure to submit a signed Designated UST Operator Statement (23 CCR 2715(a)) OBSERVED CERS SUBMITTAL NOT UPDATED ANNUALLY. OBSERVED FACILITY INFORMATION PAGE NOT UPDATED TO REFLECT HAZARDOUS WASTE GENERATION, BOX CHECKED "NO". OBSERVED HAZARDOUS MATERIALS INVENTORY SECTION SITE MAP MISSING UTILITY SHUTOFF LOCATION AND EMERGENCY STAGING AREAS DURING EVACUATION. OBSERVED UST MONITORING PLAN MISSING PIPING SENSOR INFORMATION. CONTINUOUS ELECTRONIC MONITORING WAS CHECKED "NO" IN PIPING SECTION OF MONITORING PLAN. ADD CURRENT DO STATEMENT TO CERS SUBMITTAL ON PDF FORMAT. NOT AVAILABLE ON CERS. UPDATE UST SITE MAP TO REFLECT SENSOR TYPES AND PIPING. COMPLIANCE REQUIREMENT: UPDATE CERS WITHIN 30 DAYS. SUBMIT SIGNED CERTIFICATE OF COMPLIANCE WITHIN 30 DAYS. 10/17/16 CERS UPDATED ON 10/13/16. VIOLATIONS CORRECTED. PSAAVEDRA.
Violation Division: San Bernardino County Fire Department
Violation Program: UST
Violation Source: CERS,

Site ID: 70892
Site Name: St California Dept of Transportation
Violation Date: 09-09-2021
Citation: HSC 6.95 25508.2 - California Health and Safety Code, Chapter 6.95, Section(s) 25508.2
Violation Description: Failure to annually review and electronically certify that the business plan is complete and accurate on or before the annual due date.
Violation Notes: Returned to compliance on 09/09/2021. OBSERVATION: The annual business plan submittal has not been submitted since 10/2019. The annual business plan must be submitted every year by march first. CORRECTIVE ACTION: All CERS elements have been submitted to this agency while on-site. No further action necessary.
Violation Division: San Bernardino County Fire Department
Violation Program: HMRRP
Violation Source: CERS,

Site ID: 70892
Site Name: St California Dept of Transportation
Violation Date: 10-23-2015
Citation: 23 CCR 16 2638 - California Code of Regulations, Title 23, Chapter 16, Section(s) 2638
Violation Description: Failure to test leak detection equipment as required every 12 months (VPH, sensor, LLD, ATG, etc.) and/or submit monitoring system certification to the CUPA within 30 days of completion of the test
Violation Notes: Returned to compliance on 10/23/2015. OBSERVATION: UST SYSTEMS MUST BE CERTIFIED YEARLY. THE LAST MONITORING CERTIFICATION WAS PERFORMED 09./16/2014. FACILITY'S MONITORING CERTIFICATION WAS PASTED DUE. COMPLIANCE MET ON SITE: UST MONITORING SYSTEM WAS CERTIFIED DURING THE

ST CALIFORNIA DEPT OF TRANSPORTATION (Continued) **S118202853**

	INSPECTION.
Violation Division:	San Bernardino County Fire Department
Violation Program:	UST
Violation Source:	CERS,
Site ID:	70892
Site Name:	St California Dept of Transportation
Violation Date:	09-16-2014
Citation:	23 CCR 16 2715 - California Code of Regulations, Title 23, Chapter 16, Section(s) 2715
Violation Description:	Failure to comply with one or more of the designated operator monthly inspection requirements: failed to inspect the monthly alarm history report; attach a copy of the alarm history; failed to inspect for the presence of liquid or debris in the spill container/spill bucket and under dispenser containment; failed to inspect the under dispenser containment to ensure that monitoring equipment is placed in the proper position; failure to inspect for liquid or debris in the containment sump where an alarm occurred or for which there is no record of a service visit; or failure to check that all testing and maintenance has been completed and documented.
Violation Notes:	Returned to compliance on 09/16/2014. -Monthly reports were reviewed. A system set up data warning occurred in L2 piping sump on September 5, 2013. Alarm log indicated this was in conjunction with a SB989 retest. However, Designated Operator Report failed to address alarm or correct action. Discussed this requirement with Jose Estrada and Western Pump. Ensure all alarms fuel alarms and system set up warnings are documented in the facility alarm log and designated operator monthly report. Recommend placing work orders behind monthly inspections to facilitate documentation. - Employee training last conducted February 2013. Employee training must be conducted at least every 12 months or 30 days following new hire. Employee training occurred today.
Violation Division:	San Bernardino County Fire Department
Violation Program:	UST
Violation Source:	CERS,
Site ID:	70892
Site Name:	St California Dept of Transportation
Violation Date:	12-30-2020
Citation:	23 CCR 16 2715(f) - California Code of Regulations, Title 23, Chapter 16, Section(s) 2715(f)
Violation Description:	Failure to have a properly qualified service technician test leak detection equipment as required every 12 months (vapor, pressure, hydrostatic (VPH) system, sensors, line-leak detectors (LLD), automatic tank gauge (ATG), etc.).
Violation Notes:	Returned to compliance on 09/09/2021. OBSERVATION: The last annual monitoring certification was conducted on 10/16/2019. The annual monitoring certification must be conducted once every 12 months. CORRECTIVE ACTION: Submit a signed Certificate of Compliance, which states that you understand that your annual monitoring certification must be conducted during the Month of October 2021.
Violation Division:	San Bernardino County Fire Department
Violation Program:	UST
Violation Source:	CERS,
Site ID:	70892
Site Name:	St California Dept of Transportation

ST CALIFORNIA DEPT OF TRANSPORTATION (Continued) **S118202853**

Violation Date: 10-16-2019
Citation: 23 CCR 16 2716(f) - California Code of Regulations, Title 23, Chapter 16, Section(s) 2716(f)
Violation Description: "Failure to maintain on-site, or off-site at a readily available location if approved by the UPA, copies of Designated Operator inspection records as follows: Designated operator monthly inspection records for inspections performed before October 1, 2018 must be kept for 12 months from the month of inspection. For inspections performed on or after October 1, 2018, copies of the ""Designated Underground Storage Tank Operator Visual Inspection Report"" must be kept for 36 months from the month of inspection. "
Violation Notes: OBSERVATION: The July 2019 DO monthly inspection report was not available for review while on-site. CORRECTIVE ACTION: Submit a copy of the July 2019 DO monthly report to this agency within 30 days.
Violation Division: San Bernardino County Fire Department
Violation Program: UST
Violation Source: CERS,

Site ID: 70892
Site Name: St California Dept of Transportation
Violation Date: 09-09-2021
Citation: 23 CCR 16 2712(i), 2632(d)(2), 2634(e), 2641(h) - California Code of Regulations, Title 23, Chapter 16, Section(s) 2712(i), 2632(d)(2), 2634(e), 2641(h)
Violation Description: Failure to submit a current UST Response Plan available on site.
Violation Notes: Returned to compliance on 09/09/2021. OBSERVATION: The UST response plan information has not been submitted to this agency via CERS within the last 12 months. CORRECTIVE ACTION: All CERS elements have been submitted to this agency while on-site. No further action necessary.
Violation Division: San Bernardino County Fire Department
Violation Program: UST
Violation Source: CERS,

Site ID: 70892
Site Name: St California Dept of Transportation
Violation Date: 09-28-2016
Citation: 23 CCR 16 2665 - California Code of Regulations, Title 23, Chapter 16, Section(s) 2665
Violation Description: Failure of the overfill prevention system to meet one of the following requirements: Alert the transfer operator when the tank is 90 percent full by restricting the flow into the tank or triggering an audible and visual alarm; or Restrict delivery of flow to the tank at least 30 minutes before the tank overfills, provided the restriction occurs when the tank is filled to no more than 95 percent of capacity; and activate an audible alarm at least five minutes before the tank overfills; or Provide positive shut-off of flow to the tank when the tank is filled to no more than 95 percent of capacity; or Provide positive shut-off of flow to the tank so that none of the fittings located on the top of the tank are exposed to product due to overfilling.
Violation Notes: Returned to compliance on 01/19/2018. 1/19/18 Correction of requirement. Only 1 form of overfill is required. Therefore this violation can be closed. TCongdon OBSERVED ONLY 1 FORM OF OVERFILL PREVENTION FOR UST FILL. THIS COUNTY REQUIRES AT LEAST 2 FORMS OF OVERFILL PREVENTION FOR UST SYSTEM. COMPLIANCE REQUIREMENT: INSTALL EXTERNAL AUDIBLE/ VISUAL ALARM NEAR UST FILL OR PROVIDE AND ALTERNATE FORM OF APPROVED OVERFILL PREVENTION FOR UST SYSTEM. SUBMIT PLANS AND

ST CALIFORNIA DEPT OF TRANSPORTATION (Continued) **S118202853**

WORK ORDER FOR OVERFILL PREVENTION DEVICE INSTALLATION OR SUBMIT DOCUMENTATION VERIFYING SECONDARY FORM OF OVERFILL PREVENTION WITHIN 30 DAYS.

Violation Division: San Bernardino County Fire Department
Violation Program: UST
Violation Source: CERS,

Site ID: 70892
Site Name: St California Dept of Transportation
Violation Date: 09-09-2021
Citation: 23 CCR 16 2716(f) - California Code of Regulations, Title 23, Chapter 16, Section(s) 2716(f)
Violation Description: Failure to maintain on-site, or off-site at a readily available location if approved by the UPA, copies of Designated Operator inspection records as follows: Designated operator monthly inspection records for inspections performed before October 1, 2018 must be kept for 12 months from the month of inspection. For inspections performed on or after October 1, 2018, copies of the "Designated Underground Storage Tank Operator Visual Inspection Report" must be kept for 36 months from the month of inspection.
Violation Notes: OBSERVATION: The following Designated Operator (DO) monthly inspection reports were not available on-site for review: February 2021, March 2021, April 2021, and August 2021. CORRECTIVE ACTION: Submit a copy of the following month DO monthly inspection reports to this agency within 30 days: February 2021, March 2021, April 2021, and August 2021.
Violation Division: San Bernardino County Fire Department
Violation Program: UST
Violation Source: CERS,

Site ID: 70892
Site Name: St California Dept of Transportation
Violation Date: 09-09-2021
Citation: 23 CCR 16 2641(h) - California Code of Regulations, Title 23, Chapter 16, Section(s) 2641(h)
Violation Description: Failure to submit or maintain a current facility plot plan.
Violation Notes: Returned to compliance on 09/09/2021. OBSERVATION: The facility UST plot plan has not been submitted to this agency via CERS within the last 12 months. CORRECTIVE ACTION: All CERS elements have been submitted to this agency while on-site. No further action necessary.
Violation Division: San Bernardino County Fire Department
Violation Program: UST
Violation Source: CERS,

Site ID: 70892
Site Name: St California Dept of Transportation
Violation Date: 09-15-2017
Citation: 23 CCR 6.7 25284, 25286 - California Code of Regulations, Title 23, Chapter 6.7, Section(s) 25284, 25286
Violation Description: Failure to submit a complete and accurate application for a permit to operate a UST, or for renewal of the permit.
Violation Notes: Returned to compliance on 09/13/2018. OBSERVATION: THE FOLLOWING UST INFORMATION MUST BE CORRECTED 1) THE PRODUCT PIPING IS LISTED AS STEEL FOR PRIMARY AND FIBERGLASS AS SECONDARY- A DOUBLE WALLED FLEXABLE PIPING WAS OBSERVED. 2) FILL COMPONENTS WERE NOT CHECK OFF- SPILL BUCKET, STRIKER PLATE & CONTAINMENT SUMP WERE ON SITE. 3) THE ISOLATION CORROSION PROTECTION WAS NOT CHECK OFF- ISOLATION PROTECTION

ST CALIFORNIA DEPT OF TRANSPORTATION (Continued) **S118202853**

WAS OBSERVED ON SITE. COMPLIANCE REQUIREMENT: UPDATE CERS WITH CURRENT UST INFORMATION. SUBMIT SIGNED CERTIFICATE OF COMPLIANCE WHEN COMPLETED.

Violation Division: San Bernardino County Fire Department
Violation Program: UST
Violation Source: CERS,

Site ID: 70892
Site Name: St California Dept of Transportation
Violation Date: 10-16-2019
Citation: 23 CCR 16 2715(f) - California Code of Regulations, Title 23, Chapter 16, Section(s) 2715(f)
Violation Description: Failure to have a properly qualified service technician test leak detection equipment as required every 12 months (vapor, pressure, hydrostatic (VPH) system, sensors, line-leak detectors (LLD), automatic tank gauge (ATG), etc.).
Violation Notes: Returned to compliance on 03/06/2020. OBSERVATION: The annual monitoring certification was due by 09/2019, but conducted on 10/16/2019. CORRECTIVE ACTION: The annual monitoring certification was conducted today. Submit a signed certificate of compliance to this agency within 30 days stating you understand that the annual monitoring certification every 12 months and the next is due by 09/2020.
Violation Division: San Bernardino County Fire Department
Violation Program: UST
Violation Source: CERS,

Site ID: 70892
Site Name: St California Dept of Transportation
Violation Date: 09-28-2016
Citation: HSC 6.95 25508(a)(1) - California Health and Safety Code, Chapter 6.95, Section(s) 25508(a)(1)
Violation Description: Failure to complete and electronically submit a business plan when storing/handling a hazardous material at or above reportable quantities.
Violation Notes: Returned to compliance on 10/13/2016. OBSERVED CERS SUBMITTAL NOT UPDATED ANNUALLY. OBSERVED FACILITY INFORMATION PAGE NOT UPDATED TO REFLECT HAZARDOUS WASTE GENERATION, BOX CHECKED "NO". OBSERVED HAZARDOUS MATERIALS INVENTORY SECTION SITE MAP MISSING UTILITY SHUTOFF LOCATION AND EMERGENCY STAGING AREAS DURING EVACUATION. ALSO UPDATE INVENTORY TO REFLECT LIQUID WASTE GENERATED FROM UST TESTING. OBSERVED UST MONITORING PLAN MISSING PIPING SENSOR INFORMATION. CONTINUOUS ELECTRONIC MONITORING WAS CHECKED "NO" IN PIPING SECTION OF MONITORING PLAN. ADD CURRENT DO STATEMENT TO CERS SUBMITTAL ON PDF FORMAT. NOT AVAILABLE ON CERS. UPDATE UST SITE MAP TO REFLECT SENSOR TYPES AND PIPING. COMPLIANCE REQUIREMENT: UPDATE CERS WITHIN 30 DAYS. SUBMIT SIGNED CERTIFICATE OF COMPLIANCE WITHIN 30 DAYS. 10/17/16 CERS UPDATED ON 10/13/16, VIOLATION CORRECTED, PSAAVEDRA
Violation Division: San Bernardino County Fire Department
Violation Program: HMRRP
Violation Source: CERS,

Site ID: 70892
Site Name: St California Dept of Transportation
Violation Date: 09-09-2021
Citation: HSC 6.7 25284, 25286 - California Health and Safety Code, Chapter 6.7, Section(s) 25284, 25286

ST CALIFORNIA DEPT OF TRANSPORTATION (Continued) **S118202853**

Violation Description: Failure to submit a complete and accurate application for a permit to operate a UST, or for renewal of the permit.
Violation Notes: Returned to compliance on 09/09/2021. OBSERVATION: The facility/tank page information has not been submitted to this agency via CERS within the last 12 months. CORRECTIVE ACTION: All CERS elements have been submitted to this agency while on-site. No further action necessary.
Violation Division: San Bernardino County Fire Department
Violation Program: UST
Violation Source: CERS,

Site ID: 70892
Site Name: St California Dept of Transportation
Violation Date: 12-30-2020
Citation: HSC 6.7 25284.2 - California Health and Safety Code, Chapter 6.7, Section(s) 25284.2
Violation Description: "Failure to meet one or more of the following requirements: Install or maintain a liquid-tight spill container. Have a minimum capacity of five gallons. Have a functional drain valve or other method for the removal of liquid from the spill container. Be resistant to galvanic corrosion. Perform a tightness test at installation, every 12 months thereafter, or within 30 days after a repair to the spill container. Tested using applicable manufacturer guidelines, industry codes, engineering standards, or a method approved by a professional engineer. Tested by a certified UST service technician. Maintain records of spill containment testing for 36 months. "
Violation Notes: Returned to compliance on 09/09/2021. OBSERVATION: The Diesel spill bucket failed when tested on-site and could not hold 5 gallons for 1 hour. CORRECTIVE ACTION: Repair/replace the spill bucket and submit a work order and passing test results to this agency within 30 days.
Violation Division: San Bernardino County Fire Department
Violation Program: UST
Violation Source: CERS,

Site ID: 70892
Site Name: St California Dept of Transportation
Violation Date: 09-28-2016
Citation: 23 CCR 16 2712(i) - California Code of Regulations, Title 23, Chapter 16, Section(s) 2712(i)
Violation Description: Failure to have a UST Response Plan available on site.
Violation Notes: Returned to compliance on 10/13/2016. OBSERVED CERS SUBMITAL NOT UPDATED ANNUALLY. OBSERVED FACILITY INFORMATION PAGE NOT UPDATED TO REFLECT HAZARDOUS WASTE GENERATION, BOX CHECKED "NO". OBSERVED HAZARDOUS MATERIALS INVENTORY SECTION SITE MAP MISSING UTILITY SHUTOFF LOCATION AND EMERGENCY STAGING AREAS DURING EVACUATION. OBSERVED UST MONITORING PLAN MISSING PIPING SENSOR INFORMATION. CONTINUOUS ELECTRONIC MONITORING WAS CHECKED "NO" IN PIPING SECTION OF MONITORING PLAN. ADD CURRENT DO STATEMENT TO CERS SUBMITTAL ON PDF FORMAT. NOT AVAILABLE ON CERS. UPDATE UST SITE MAP TO REFLECT SENSOR TYPES AND PIPING. COMPLIANCE REQUIREMENT: UPDATE CERS WITHIN 30 DAYS. SUBMIT SIGNED CERTIFICATE OF COMPLIANCE WITHIN 30 DAYS. 10/17/16 CERS UPDATED ON 10/13/16 VIOLATIONS CORRECTED. PSAAVEDRA
Violation Division: San Bernardino County Fire Department
Violation Program: UST
Violation Source: CERS,

Site ID: 70892
Site Name: St California Dept of Transportation

ST CALIFORNIA DEPT OF TRANSPORTATION (Continued) **S118202853**

Violation Date:	10-16-2019
Citation:	23 CCR 16 2716(e) - California Code of Regulations, Title 23, Chapter 16, Section(s) 2716(e)
Violation Description:	For designated operator (DO) monthly inspections conducted before October 1, 2018, failure to comply with one or more of the following requirements: Be performed by an ICC certified DO. Inspect monthly alarm history report, check that alarms are documented and responded to appropriately, and attach a copy. Inspect for the presence of liquid/debris in spill containers. Inspect for the presence of liquid/debris in under dispenser containment (UDC) and ensure that the monitoring equipment is positioned correctly. Inspect for liquid or debris in containment sumps where an alarm occurred with no service visit. Check that all testing and maintenance has been completed and documented. Verify that all facility employees have been trained in accordance with 23 CCR 2715(c). For designated operator (DO) 30 day inspections conducted on and after October 1, 2018, failure to conduct the designated UST operator visual inspection at least once every 30 days.
Violation Notes:	Returned to compliance on 10/16/2019. OBSERVATION: For all DO monthly inspection reports which has compliance issues, the owner/operator has not signed the DO monthly reports. CORRECTIVE ACTION: The owner/operator was informed of this new law change. No further corrective action required.
Violation Division:	San Bernardino County Fire Department
Violation Program:	UST
Violation Source:	CERS,
Site ID:	70892
Site Name:	St California Dept of Transportation
Violation Date:	10-23-2015
Citation:	HSC 6.7 29291(b) - California Health and Safety Code, Chapter 6.7, Section(s) 29291(b)
Violation Description:	Failure of the UST system to be designed and constructed with a monitoring system capable of detecting the entry of the hazardous substance stored in the primary containment into the secondary containment.
Violation Notes:	Returned to compliance on 10/23/2015. OBSERVATION: THE LIQUID SENSOR LOCATED IN THE PIPING SUMP FAILED WHEN TESTED. COMPLIANCE MET ON SITE: TECHNICIAN REPLACE/ RE-TESTED LIQUID SENSOR-PASSED
Violation Division:	San Bernardino County Fire Department
Violation Program:	UST
Violation Source:	CERS,
Site ID:	70892
Site Name:	St California Dept of Transportation
Violation Date:	09-15-2017
Citation:	23 CCR 16 2712(i) - California Code of Regulations, Title 23, Chapter 16, Section(s) 2712(i)
Violation Description:	Failure to have a UST Response Plan available on site.
Violation Notes:	Returned to compliance on 09/13/2018. OBSERVATION: THE UST MONITORING SITE PLAN SUBMITTED TO CERS DID NOT INCLUDE THE UST PIPING LAYOUT. COMPLIANCE REQUIREMENT: UPDATE UST MONITING SITE PLAN IN CERS.
Violation Division:	San Bernardino County Fire Department
Violation Program:	UST
Violation Source:	CERS,
Site ID:	70892

ST CALIFORNIA DEPT OF TRANSPORTATION (Continued) **S118202853**

Site Name:	St California Dept of Transportation
Violation Date:	10-16-2019
Citation:	23 CCR 16 2715(c)(4) - California Code of Regulations, Title 23, Chapter 16, Section(s) 2715(c)(4)
Violation Description:	Failure to maintain a list of employees trained by the designated operator on-site or off-site at a readily available location, if approved by the UPA. For training that occurs on or after October 1, 2018, failure to maintain a copy of the "Facility Employee Training Certificate" on-site or off-site at a readily available location, if approved by the UPA.
Violation Notes:	Returned to compliance on 03/06/2020. OBSERVATION: The Designated Operator (DO) annual training has not been competed since 09/2018, which is over 12 months ago. CORRECTIVE ACTION: Have DO annual training conducted and submit the training documentation to this agency within 30 days.
Violation Division:	San Bernardino County Fire Department
Violation Program:	UST
Violation Source:	CERS,
Site ID:	70892
Site Name:	St California Dept of Transportation
Violation Date:	09-28-2016
Citation:	23 CCR 6.7 25284, 25286 - California Code of Regulations, Title 23, Chapter 6.7, Section(s) 25284, 25286
Violation Description:	Failure to submit a complete and accurate application for a permit to operate a UST, or for renewal of the permit.
Violation Notes:	Returned to compliance on 10/13/2016. OBSERVED CERS SUBMITAL NOT UPDATED ANNUALLY. OBSERVED FACILITY INFORMATION PAGE NOT UPDATED TO REFLECT HAZARDOUS WASTE GENERATION, BOX CHECKED "NO". OBSERVED HAZARDOUS MATERIALS INVENTORY SECTION SITE MAP MISSING UTILITY SHUTOFF LOCATION AND EMERGENCY STAGING AREAS DURING EVACUATION. OBSERVED UST MONITORING PLAN MISSING PIPING SENSOR INFORMATION. CONTINUOUS ELECTRONIC MONITORING WAS CHECKED "NO" IN PIPING SECTION OF MONITORING PLAN. ADD CURRENT DO STATEMENT TO CERS SUBMITTAL ON PDF FORMAT. NOT AVAILABLE ON CERS. UPDATE UST SITE MAP TO REFLECT SENSOR TYPES AND PIPING. COMPLIANCE REQUIREMENT: UPDATE CERS WITHIN 30 DAYS. SUBMIT SIGNED CERTIFICATE OF COMPLIANCE WITHIN 30 DAYS. 10/17/16 CERS UPDATED. VIOLATION CORRECTED. PSAAVEDRA
Violation Division:	San Bernardino County Fire Department
Violation Program:	UST
Violation Source:	CERS,
Site ID:	70892
Site Name:	St California Dept of Transportation
Violation Date:	09-09-2021
Citation:	23 CCR 16 2641(h) - California Code of Regulations, Title 23, Chapter 16, Section(s) 2641(h)
Violation Description:	Failure to have an approved UST Monitoring Plan.
Violation Notes:	Returned to compliance on 09/09/2021. OBSERVATION: The monitoring plan information has not been submitted to this agency via CERS within the last 12 months. CORRECTIVE ACTION: All CERS elements have been submitted to this agency while on-site. No further action necessary.
Violation Division:	San Bernardino County Fire Department
Violation Program:	UST
Violation Source:	CERS,
Site ID:	70892

ST CALIFORNIA DEPT OF TRANSPORTATION (Continued) **S118202853**

Site Name:	St California Dept of Transportation
Violation Date:	09-13-2018
Citation:	23 CCR 16 2715(a) - California Code of Regulations, Title 23, Chapter 16, Section(s) 2715(a)
Violation Description:	Failure to submit the UPA. of the designated operator (DO) identification and/or change of the DO within 30 days.
Violation Notes:	Returned to compliance on 09/18/2018. The Desginated Operator statement was last submitted in 2016. The operator's certification shows it expired in 2017. Update the Designated operator statement in CERS and submit a signed Certificate of Compliance within 30 days.
Violation Division:	San Bernardino County Fire Department
Violation Program:	UST
Violation Source:	CERS,

Evaluation:

Eval General Type:	Compliance Evaluation Inspection
Eval Date:	09-09-2021
Violations Found:	Yes
Eval Type:	Routine done by local agency
Eval Notes:	Not reported
Eval Division:	San Bernardino County Fire Department
Eval Program:	UST
Eval Source:	CERS,

Eval General Type:	Compliance Evaluation Inspection
Eval Date:	09-16-2013
Violations Found:	No
Eval Type:	Routine done by local agency
Eval Notes:	STATE OF CA DEPT OF TRANSPORTATION 464 W 4TH ST SAN BERNARDINO
Eval Division:	San Bernardino County Fire Department
Eval Program:	HMRRP
Eval Source:	CERS,

Eval General Type:	Compliance Evaluation Inspection
Eval Date:	09-28-2016
Violations Found:	Yes
Eval Type:	Routine done by local agency
Eval Notes:	HAZMAT HANDLER INSPECTION
Eval Division:	San Bernardino County Fire Department
Eval Program:	HMRRP
Eval Source:	CERS,

Eval General Type:	Compliance Evaluation Inspection
Eval Date:	10-23-2015
Violations Found:	Yes
Eval Type:	Routine done by local agency
Eval Notes:	CALTRANS-UST MONITORING CERTIFICATION
Eval Division:	San Bernardino County Fire Department
Eval Program:	UST
Eval Source:	CERS,

Eval General Type:	Compliance Evaluation Inspection
Eval Date:	09-09-2021
Violations Found:	Yes
Eval Type:	Routine done by local agency
Eval Notes:	Not reported
Eval Division:	San Bernardino County Fire Department

ST CALIFORNIA DEPT OF TRANSPORTATION (Continued) **S118202853**

Eval Program: HMRRP
Eval Source: CERS,

Eval General Type: Compliance Evaluation Inspection
Eval Date: 09-15-2017
Violations Found: Yes
Eval Type: Routine done by local agency
Eval Notes: CAL TRANS- UST INSPECTION
Eval Division: San Bernardino County Fire Department
Eval Program: UST
Eval Source: CERS,

Eval General Type: Compliance Evaluation Inspection
Eval Date: 09-16-2014
Violations Found: Yes
Eval Type: Routine done by local agency
Eval Notes: Mont cert emergency generator DOT
Eval Division: San Bernardino County Fire Department
Eval Program: UST
Eval Source: CERS,

Eval General Type: Compliance Evaluation Inspection
Eval Date: 09-28-2016
Violations Found: Yes
Eval Type: Routine done by local agency
Eval Notes: ANNUAL UST INSPECTION AND CERS REVIEW
Eval Division: San Bernardino County Fire Department
Eval Program: UST
Eval Source: CERS,

Eval General Type: Compliance Evaluation Inspection
Eval Date: 09-28-2016
Violations Found: No
Eval Type: Routine done by local agency
Eval Notes: WASTE INCIDENTAL TO UST ONLY INSPECTION
Eval Division: San Bernardino County Fire Department
Eval Program: HW
Eval Source: CERS,

Eval General Type: Compliance Evaluation Inspection
Eval Date: 10-16-2019
Violations Found: No
Eval Type: Routine done by local agency
Eval Notes: Not reported
Eval Division: San Bernardino County Fire Department
Eval Program: HMRRP
Eval Source: CERS,

Eval General Type: Compliance Evaluation Inspection
Eval Date: 10-16-2019
Violations Found: Yes
Eval Type: Routine done by local agency
Eval Notes: Not reported
Eval Division: San Bernardino County Fire Department
Eval Program: UST
Eval Source: CERS,

ST CALIFORNIA DEPT OF TRANSPORTATION (Continued) **S118202853**

Eval General Type:	Compliance Evaluation Inspection
Eval Date:	12-30-2020
Violations Found:	Yes
Eval Type:	Routine done by local agency
Eval Notes:	Not reported
Eval Division:	San Bernardino County Fire Department
Eval Program:	UST
Eval Source:	CERS,

Eval General Type:	Other/Unknown
Eval Date:	09-09-2021
Violations Found:	No
Eval Type:	Other, not routine, done by local agency
Eval Notes:	Not reported
Eval Division:	San Bernardino County Fire Department
Eval Program:	UST
Eval Source:	CERS,

Eval General Type:	Compliance Evaluation Inspection
Eval Date:	09-13-2018
Violations Found:	Yes
Eval Type:	Routine done by local agency
Eval Notes:	Routine inspection with monitoring certification
Eval Division:	San Bernardino County Fire Department
Eval Program:	UST
Eval Source:	CERS,

Eval General Type:	Compliance Evaluation Inspection
Eval Date:	09-15-2017
Violations Found:	No
Eval Type:	Routine done by local agency
Eval Notes:	CAL TRANS- UST INSPECTION
Eval Division:	San Bernardino County Fire Department
Eval Program:	HMRRP
Eval Source:	CERS,

Eval General Type:	Compliance Evaluation Inspection
Eval Date:	09-16-2013
Violations Found:	No
Eval Type:	Routine done by local agency
Eval Notes:	STATE OF CA DEPT OF TRANSPORTATION 464 W 4TH ST SAN BERNARDINO
Eval Division:	San Bernardino County Fire Department
Eval Program:	UST
Eval Source:	CERS,

Eval General Type:	Compliance Evaluation Inspection
Eval Date:	10-16-2019
Violations Found:	No
Eval Type:	Routine done by local agency
Eval Notes:	Not reported
Eval Division:	San Bernardino County Fire Department
Eval Program:	HW
Eval Source:	CERS,

Eval General Type:	Other/Unknown
Eval Date:	10-16-2019
Violations Found:	No

ST CALIFORNIA DEPT OF TRANSPORTATION (Continued) **S118202853**

Eval Type:	Other, not routine, done by local agency
Eval Notes:	Not reported
Eval Division:	San Bernardino County Fire Department
Eval Program:	UST
Eval Source:	CERS,
Eval General Type:	Compliance Evaluation Inspection
Eval Date:	10-23-2015
Violations Found:	No
Eval Type:	Routine done by local agency
Eval Notes:	CALTRANS- UST INSPECTION
Eval Division:	San Bernardino County Fire Department
Eval Program:	HMRRP
Eval Source:	CERS,

Enforcement Action:

Site ID:	70892
Site Name:	St California Dept of Transportation
Site Address:	464 W 4TH ST
Site City:	SAN BERNARDINO
Site Zip:	92402
Enf Action Date:	09-16-2014
Enf Action Type:	Notice of Violation (Unified Program)
Enf Action Description:	Notice of Violation Issued by the Inspector at the Time of Inspection
Enf Action Notes:	Not reported
Enf Action Division:	San Bernardino County Fire Department
Enf Action Program:	UST
Enf Action Source:	CERS,
Site ID:	70892
Site Name:	St California Dept of Transportation
Site Address:	464 W 4TH ST
Site City:	SAN BERNARDINO
Site Zip:	92402
Enf Action Date:	09-28-2016
Enf Action Type:	Notice of Violation (Unified Program)
Enf Action Description:	Notice of Violation Issued by the Inspector at the Time of Inspection
Enf Action Notes:	Not reported
Enf Action Division:	San Bernardino County Fire Department
Enf Action Program:	HMRRP
Enf Action Source:	CERS,
Site ID:	70892
Site Name:	St California Dept of Transportation
Site Address:	464 W 4TH ST
Site City:	SAN BERNARDINO
Site Zip:	92402
Enf Action Date:	09-28-2016
Enf Action Type:	Notice of Violation (Unified Program)
Enf Action Description:	Notice of Violation Issued by the Inspector at the Time of Inspection
Enf Action Notes:	Not reported
Enf Action Division:	San Bernardino County Fire Department
Enf Action Program:	UST
Enf Action Source:	CERS,
Site ID:	70892
Site Name:	St California Dept of Transportation

ST CALIFORNIA DEPT OF TRANSPORTATION (Continued) **S118202853**

Site Address:	464 W 4TH ST
Site City:	SAN BERNARDINO
Site Zip:	92402
Enf Action Date:	10-23-2015
Enf Action Type:	Notice of Violation (Unified Program)
Enf Action Description:	Notice of Violation Issued by the Inspector at the Time of Inspection
Enf Action Notes:	Not reported
Enf Action Division:	San Bernardino County Fire Department
Enf Action Program:	UST
Enf Action Source:	CERS,

Affiliation:

Affiliation Type Desc:	Environmental Contact
Entity Name:	Ruben Fernandez
Entity Title:	Not reported
Affiliation Address:	464 W 4TH ST
Affiliation City:	SAN BERNARDINO
Affiliation State:	CA
Affiliation Country:	Not reported
Affiliation Zip:	92401
Affiliation Phone:	,

Affiliation Type Desc:	UST Tank Operator
Entity Name:	Jose Estrada
Entity Title:	Not reported
Affiliation Address:	464 West 4th Street
Affiliation City:	San Bernardino
Affiliation State:	CA
Affiliation Country:	United States
Affiliation Zip:	92401
Affiliation Phone:	(909) 383-5335,

Affiliation Type Desc:	UST Tank Owner
Entity Name:	ST CALIF DEPT OF TRANSPORTATION
Entity Title:	Not reported
Affiliation Address:	464 West 4th Street, 6th Floor
Affiliation City:	San Bernardino
Affiliation State:	Ca
Affiliation Country:	United States
Affiliation Zip:	92401
Affiliation Phone:	(909) 383-2566,

Affiliation Type Desc:	CUPA District
Entity Name:	San Bernardino County Fire
Entity Title:	Not reported
Affiliation Address:	620 South E Street
Affiliation City:	San Bernardino
Affiliation State:	CA
Affiliation Country:	Not reported
Affiliation Zip:	92415-0153
Affiliation Phone:	(909) 386-8401,

Affiliation Type Desc:	Facility Mailing Address
Entity Name:	Mailing Address
Entity Title:	Not reported
Affiliation Address:	464 W 4TH ST
Affiliation City:	SAN BERNARDINO

ST CALIFORNIA DEPT OF TRANSPORTATION (Continued) **S118202853**

Affiliation State:	CA
Affiliation Country:	Not reported
Affiliation Zip:	92401
Affiliation Phone:	,

Affiliation Type Desc:	Identification Signer
Entity Name:	Ruben Fernandez
Entity Title:	Ruben Fernandez
Affiliation Address:	Not reported
Affiliation City:	Not reported
Affiliation State:	Not reported
Affiliation Country:	Not reported
Affiliation Zip:	Not reported
Affiliation Phone:	,

Affiliation Type Desc:	Operator
Entity Name:	Rosa Parks Memorial Building
Entity Title:	Not reported
Affiliation Address:	Not reported
Affiliation City:	Not reported
Affiliation State:	Not reported
Affiliation Country:	Not reported
Affiliation Zip:	Not reported
Affiliation Phone:	(909) 383-4385,

Affiliation Type Desc:	UST Property Owner Name
Entity Name:	ST CALIF DEPT OF TRANSPORTATION
Entity Title:	Not reported
Affiliation Address:	464 W. 4th St
Affiliation City:	San Bernardino
Affiliation State:	CA
Affiliation Country:	United States
Affiliation Zip:	92401
Affiliation Phone:	(909) 383-2566,

Affiliation Type Desc:	Document Preparer
Entity Name:	Ruben Fernandez
Entity Title:	Not reported
Affiliation Address:	Not reported
Affiliation City:	Not reported
Affiliation State:	Not reported
Affiliation Country:	Not reported
Affiliation Zip:	Not reported
Affiliation Phone:	,

Affiliation Type Desc:	Legal Owner
Entity Name:	SN BDNO JOINT POWERS AUTHORITY
Entity Title:	Not reported
Affiliation Address:	300 North D St.
Affiliation City:	SAN BERNARDINO
Affiliation State:	CA
Affiliation Country:	United States
Affiliation Zip:	92418
Affiliation Phone:	(909) 384-7272,

Affiliation Type Desc:	Parent Corporation
Entity Name:	State of California-Department of Transportation

ST CALIFORNIA DEPT OF TRANSPORTATION (Continued) **S118202853**

Entity Title:	Not reported
Affiliation Address:	Not reported
Affiliation City:	Not reported
Affiliation State:	Not reported
Affiliation Country:	Not reported
Affiliation Zip:	Not reported
Affiliation Phone:	,

Affiliation Type Desc:	Property Owner
Entity Name:	Department of Transportation
Entity Title:	Not reported
Affiliation Address:	464 W 4th St
Affiliation City:	San Bernardino
Affiliation State:	CA
Affiliation Country:	United States
Affiliation Zip:	92401
Affiliation Phone:	(909) 383-2566,

Affiliation Type Desc:	UST Permit Applicant
Entity Name:	Brenda Lopez
Entity Title:	Facilitly Manager
Affiliation Address:	Not reported
Affiliation City:	Not reported
Affiliation State:	Not reported
Affiliation Country:	Not reported
Affiliation Zip:	Not reported
Affiliation Phone:	(909) 383-2566,

HWTS:

Name:	DEPARTMENT OF TRANSPORTATION
Address:	464 W 4TH ST
Address 2:	Not reported
City,State,Zip:	SAN BERNARDINO, CA 924011407
EPA ID:	CAC002761937
Inactive Date:	05/23/2014
Create Date:	02/21/2014
Last Act Date:	05/24/2014
Mailing Name:	Not reported
Mailing Address:	464 W 4TH ST
Mailing Address 2:	Not reported
Mailing City,State,Zip:	SAN BERNARDINO, CA 924011407
Owner Name:	MICHAEL YARBROUGH
Owner Address:	464 W 4TH ST
Owner Address 2:	Not reported
Owner City,State,Zip:	SAN BERNARDINO, CA 924011407
Contact Name:	MICHAEL YARBROUGH
Contact Address:	464 W 4TH ST
Contact Address 2:	Not reported
City,State,Zip:	SAN BERNARDINO, CA 924011407

I79 ENE < 1/8 0.059 mi. 310 ft. | **CALTRANS D-8/FACILITIES SERVICE OFFICE**
464 W 4TH ST
SAN BERNARDINO, CA 92401
Site 5 of 7 in cluster I | **RCRA NonGen / NLR** | **1024826531**
CAL000354359

Relative: Lower
Actual: 1052 ft.

RCRA NonGen / NLR:

Date Form Received by Agency:	20100702
Handler Name:	CALTRANS D-8/FACILITIES SERVICE OFFICE
Handler Address:	464 W 4TH ST
Handler City,State,Zip:	SAN BERNARDINO, CA 92401
EPA ID:	CAL000354359
Contact Name:	BILL KERR
Contact Address:	464 W. FOURTH ST. MS 9
Contact City,State,Zip:	SAN BERNARDINO, CA 92401
Contact Telephone:	951-314-1817
Contact Fax:	909-383-5174
Contact Email:	BILL.KERR@DOT.CA.GOV
Contact Title:	Not reported
EPA Region:	09
Land Type:	Not reported
Federal Waste Generator Description:	Not a generator, verified
Non-Notifier:	Not reported
Biennial Report Cycle:	Not reported
Accessibility:	Not reported
Active Site Indicator:	Handler Activities
State District Owner:	Not reported
State District:	Not reported
Mailing Address:	464 W 4TH ST 6TH FLR
Mailing City,State,Zip:	SAN BERNARDINO, CA 92401
Owner Name:	CALTRANS ALJANEDI
Owner Type:	Other
Operator Name:	BILL KERR
Operator Type:	Other
Short-Term Generator Activity:	No
Importer Activity:	No
Mixed Waste Generator:	No
Transporter Activity:	No
Transfer Facility Activity:	No
Recycler Activity with Storage:	No
Small Quantity On-Site Burner Exemption:	No
Smelting Melting and Refining Furnace Exemption:	No
Underground Injection Control:	No
Off-Site Waste Receipt:	No
Universal Waste Indicator:	Yes
Universal Waste Destination Facility:	Yes
Federal Universal Waste:	No
Active Site Fed-Reg Treatment Storage and Disposal Facility:	Not reported
Active Site Converter Treatment storage and Disposal Facility:	Not reported
Active Site State-Reg Treatment Storage and Disposal Facility:	Not reported
Active Site State-Reg Handler:	---
Federal Facility Indicator:	Not reported
Hazardous Secondary Material Indicator:	N
Sub-Part K Indicator:	Not reported
Commercial TSD Indicator:	No
Treatment Storage and Disposal Type:	Not reported
2018 GPRA Permit Baseline:	Not on the Baseline
2018 GPRA Renewals Baseline:	Not on the Baseline
Permit Renewals Workload Universe:	Not reported

CALTRANS D-8/FACILITIES SERVICE OFFICE (Continued) **1024826531**

Permit Workload Universe:	Not reported
Permit Progress Universe:	Not reported
Post-Closure Workload Universe:	Not reported
Closure Workload Universe:	Not reported
202 GPRA Corrective Action Baseline:	No
Corrective Action Workload Universe:	No
Subject to Corrective Action Universe:	No
Non-TSDFs Where RCRA CA has Been Imposed Universe:	No
TSDFs Potentially Subject to CA Under 3004 (u)/(v) Universe:	No
TSDFs Only Subject to CA under Discretionary Auth Universe:	No
Corrective Action Priority Ranking:	No NCAPS ranking
Environmental Control Indicator:	No
Institutional Control Indicator:	No
Human Exposure Controls Indicator:	N/A
Groundwater Controls Indicator:	N/A
Operating TSDF Universe:	Not reported
Full Enforcement Universe:	Not reported
Significant Non-Complier Universe:	No
Unaddressed Significant Non-Complier Universe:	No
Addressed Significant Non-Complier Universe:	No
Significant Non-Complier With a Compliance Schedule Universe:	No
Financial Assurance Required:	Not reported
Handler Date of Last Change:	20180905
Recognized Trader-Importer:	No
Recognized Trader-Exporter:	No
Importer of Spent Lead Acid Batteries:	No
Exporter of Spent Lead Acid Batteries:	No
Recycler Activity Without Storage:	No
Manifest Broker:	No
Sub-Part P Indicator:	No

Handler - Owner Operator:

Owner/Operator Indicator:	Owner
Owner/Operator Name:	CALTRANS ALJANEDI
Legal Status:	Other
Date Became Current:	Not reported
Date Ended Current:	Not reported
Owner/Operator Address:	1120 N ST STE 31
Owner/Operator City,State,Zip:	SACRAMENTO, CA 95814-5680
Owner/Operator Telephone:	000-000-0000
Owner/Operator Telephone Ext:	Not reported
Owner/Operator Fax:	Not reported
Owner/Operator Email:	Not reported

Owner/Operator Indicator:	Operator
Owner/Operator Name:	BILL KERR
Legal Status:	Other
Date Became Current:	Not reported
Date Ended Current:	Not reported
Owner/Operator Address:	464 W. FOURTH ST. MS 9
Owner/Operator City,State,Zip:	SAN BERNARDINO, CA 92401
Owner/Operator Telephone:	951-314-1817
Owner/Operator Telephone Ext:	Not reported
Owner/Operator Fax:	Not reported
Owner/Operator Email:	Not reported

CALTRANS D-8/FACILITIES SERVICE OFFICE (Continued) **1024826531**

Historic Generators:

Receive Date:	20100702
Handler Name:	CALTRANS D-8/FACILITIES SERVICE OFFICE
Federal Waste Generator Description:	Not a generator, verified
State District Owner:	Not reported
Large Quantity Handler of Universal Waste:	No
Recognized Trader Importer:	No
Recognized Trader Exporter:	No
Spent Lead Acid Battery Importer:	No
Spent Lead Acid Battery Exporter:	No
Current Record:	Yes
Non Storage Recycler Activity:	Not reported
Electronic Manifest Broker:	Not reported

List of NAICS Codes and Descriptions:

NAICS Code:	92612
NAICS Description:	REGULATION AND ADMINISTRATION OF TRANSPORTATION PROGRAMS

Facility Has Received Notices of Violations:

Violations:	No Violations Found

Evaluation Action Summary:

Evaluations:	No Evaluations Found

I80 **CALTRANS CALIFORNIA DEPARTMENT OF TRANSPORTATION** **RCRA NonGen / NLR** **1025850489**
ENE **464 W 4TH ST** **CAC003030588**
< 1/8 **SAN BERNARDINO, CA 92401**
0.059 mi.
310 ft. **Site 6 of 7 in cluster I**

Relative:
Lower

Actual:
1052 ft.

RCRA NonGen / NLR:

Date Form Received by Agency:	20190822
Handler Name:	CALTRANS CALIFORNIA DEPARTMENT OF TRANSPORTATION
Handler Address:	464 W 4TH ST
Handler City,State,Zip:	SAN BERNARDINO, CA 92401
EPA ID:	CAC003030588
Contact Name:	FARAG RAMADAN
Contact Address:	464 W 4TH ST
Contact City,State,Zip:	SAN BERNARDINO, CA 92401
Contact Telephone:	909-915-4928
Contact Fax:	Not reported
Contact Email:	RAMADAN.FARAG@DOT.CA.GOV
Contact Title:	Not reported
EPA Region:	09
Land Type:	Not reported
Federal Waste Generator Description:	Not a generator, verified
Non-Notifier:	Not reported
Biennial Report Cycle:	Not reported
Accessibility:	Not reported
Active Site Indicator:	Not reported
State District Owner:	Not reported
State District:	Not reported
Mailing Address:	7933 GLORIA AVE
Mailing City,State,Zip:	VAN NUYS, CA 91406-1825
Owner Name:	OLYMPOS PAINTING INC.

CALTRANS CALIFORNIA DEPARTMENT OF TRANSPORTATION (Continued) **1025850489**

Owner Type:	Other
Operator Name:	FARAG RAMADAN
Operator Type:	Other
Short-Term Generator Activity:	No
Importer Activity:	No
Mixed Waste Generator:	No
Transporter Activity:	No
Transfer Facility Activity:	No
Recycler Activity with Storage:	No
Small Quantity On-Site Burner Exemption:	No
Smelting Melting and Refining Furnace Exemption:	No
Underground Injection Control:	No
Off-Site Waste Receipt:	No
Universal Waste Indicator:	No
Universal Waste Destination Facility:	No
Federal Universal Waste:	No
Active Site Fed-Reg Treatment Storage and Disposal Facility:	Not reported
Active Site Converter Treatment storage and Disposal Facility:	Not reported
Active Site State-Reg Treatment Storage and Disposal Facility:	Not reported
Active Site State-Reg Handler:	---
Federal Facility Indicator:	Not reported
Hazardous Secondary Material Indicator:	N
Sub-Part K Indicator:	Not reported
Commercial TSD Indicator:	No
Treatment Storage and Disposal Type:	Not reported
2018 GPRA Permit Baseline:	Not on the Baseline
2018 GPRA Renewals Baseline:	Not on the Baseline
Permit Renewals Workload Universe:	Not reported
Permit Workload Universe:	Not reported
Permit Progress Universe:	Not reported
Post-Closure Workload Universe:	Not reported
Closure Workload Universe:	Not reported
202 GPRA Corrective Action Baseline:	No
Corrective Action Workload Universe:	No
Subject to Corrective Action Universe:	No
Non-TSDFs Where RCRA CA has Been Imposed Universe:	No
TSDFs Potentially Subject to CA Under 3004 (u)/(v) Universe:	No
TSDFs Only Subject to CA under Discretionary Auth Universe:	No
Corrective Action Priority Ranking:	No NCAPS ranking
Environmental Control Indicator:	No
Institutional Control Indicator:	No
Human Exposure Controls Indicator:	N/A
Groundwater Controls Indicator:	N/A
Operating TSDF Universe:	Not reported
Full Enforcement Universe:	Not reported
Significant Non-Complier Universe:	No
Unaddressed Significant Non-Complier Universe:	No
Addressed Significant Non-Complier Universe:	No
Significant Non-Complier With a Compliance Schedule Universe:	No
Financial Assurance Required:	Not reported
Handler Date of Last Change:	20190910
Recognized Trader-Importer:	No
Recognized Trader-Exporter:	No
Importer of Spent Lead Acid Batteries:	No
Exporter of Spent Lead Acid Batteries:	No
Recycler Activity Without Storage:	No
Manifest Broker:	No

CALTRANS CALIFORNIA DEPARTMENT OF TRANSPORTATION (Continued) **1025850489**

Sub-Part P Indicator: No

Handler - Owner Operator:

Owner/Operator Indicator:	Operator
Owner/Operator Name:	FARAG RAMADAN
Legal Status:	Other
Date Became Current:	Not reported
Date Ended Current:	Not reported
Owner/Operator Address:	464 W 4TH ST
Owner/Operator City,State,Zip:	SAN BERNARDINO, CA 92401
Owner/Operator Telephone:	909-915-4928
Owner/Operator Telephone Ext:	Not reported
Owner/Operator Fax:	Not reported
Owner/Operator Email:	Not reported

Owner/Operator Indicator:	Owner
Owner/Operator Name:	OLYMPOS PAINTING INC.
Legal Status:	Other
Date Became Current:	Not reported
Date Ended Current:	Not reported
Owner/Operator Address:	7933 GLORIA AVE
Owner/Operator City,State,Zip:	VAN NUYS, CA 91406-1825
Owner/Operator Telephone:	818-904-0662
Owner/Operator Telephone Ext:	Not reported
Owner/Operator Fax:	Not reported
Owner/Operator Email:	Not reported

Historic Generators:

Receive Date:	20190822
Handler Name:	CALTRANS CALIFORNIA DEPARTMENT OF TRANSPORTATION
Federal Waste Generator Description:	Not a generator, verified
State District Owner:	Not reported
Large Quantity Handler of Universal Waste:	No
Recognized Trader Importer:	No
Recognized Trader Exporter:	No
Spent Lead Acid Battery Importer:	No
Spent Lead Acid Battery Exporter:	No
Current Record:	Yes
Non Storage Recycler Activity:	Not reported
Electronic Manifest Broker:	Not reported

List of NAICS Codes and Descriptions:

NAICS Code:	238320
NAICS Description:	PAINTING AND WALL COVERING CONTRACTORS

Facility Has Received Notices of Violations:

Violations: No Violations Found

Evaluation Action Summary:

Evaluations: No Evaluations Found

P81	**FAIRVIEW FORD SALES INC**	**RCRA-LQG**	**1000370594**
WSW	**292 N G ST**	**CA AST**	**CAD981442247**
< 1/8	**SAN BERNARDINO, CA 92410**	**CA CERS HAZ WASTE**	
0.059 mi.		**CA HIST UST**	
311 ft.	**Site 1 of 2 in cluster P**	**CA CERS TANKS**	
Relative:		**FINDS**	
Higher		**ECHO**	
		CA San Bern. Co. Permit	
Actual:		**CA CERS**	
1061 ft.			

RCRA-LQG:

Date Form Received by Agency:		19860910
Handler Name:	FAIRVIEW FORD	
Handler Address:		292 N G ST
Handler City,State,Zip:		SAN BERNARDINO, CA 92412
EPA ID:		CAD981442247
Contact Name:		ENVIRONMENTAL MANAGER
Contact Address:		292 N G ST
Contact City,State,Zip:		SAN BERNARDINO, CA 92412
Contact Telephone:		714-884-9261
Contact Fax:		Not reported
Contact Email:		Not reported
Contact Title:		Not reported
EPA Region:		09
Land Type:		Other
Federal Waste Generator Description:		Large Quantity Generator
Non-Notifier:		Not reported
Biennial Report Cycle:		Not reported
Accessibility:		Not reported
Active Site Indicator:		Handler Activities
State District Owner:		Not reported
State District:		Not reported
Mailing Address:		292 N G ST
Mailing City,State,Zip:		SAN BERNARDINO, CA 92412
Owner Name:		FAIRVIEW FORD SALES INC
Owner Type:		Private
Operator Name:		Not reported
Operator Type:		Not reported
Short-Term Generator Activity:		No
Importer Activity:		No
Mixed Waste Generator:		No
Transporter Activity:		No
Transfer Facility Activity:		No
Recycler Activity with Storage:		No
Small Quantity On-Site Burner Exemption:		No
Smelting Melting and Refining Furnace Exemption:		No
Underground Injection Control:		No
Off-Site Waste Receipt:		No
Universal Waste Indicator:		No
Universal Waste Destination Facility:		No
Federal Universal Waste:		No
Active Site Fed-Reg Treatment Storage and Disposal Facility:		Not reported
Active Site Converter Treatment storage and Disposal Facility:		Not reported
Active Site State-Reg Treatment Storage and Disposal Facility:		Not reported
Active Site State-Reg Handler:		---
Federal Facility Indicator:		Not reported
Hazardous Secondary Material Indicator:		N
Sub-Part K Indicator:		Not reported
Commercial TSD Indicator:		No

FAIRVIEW FORD SALES INC (Continued) **1000370594**

Treatment Storage and Disposal Type:	Not reported
2018 GPRA Permit Baseline:	Not on the Baseline
2018 GPRA Renewals Baseline:	Not on the Baseline
Permit Renewals Workload Universe:	Not reported
Permit Workload Universe:	Not reported
Permit Progress Universe:	Not reported
Post-Closure Workload Universe:	Not reported
Closure Workload Universe:	Not reported
202 GPRA Corrective Action Baseline:	No
Corrective Action Workload Universe:	No
Subject to Corrective Action Universe:	No
Non-TSDFs Where RCRA CA has Been Imposed Universe:	No
TSDFs Potentially Subject to CA Under 3004 (u)/(v) Universe:	No
TSDFs Only Subject to CA under Discretionary Auth Universe:	No
Corrective Action Priority Ranking:	No NCAPS ranking
Environmental Control Indicator:	No
Institutional Control Indicator:	No
Human Exposure Controls Indicator:	N/A
Groundwater Controls Indicator:	N/A
Operating TSDF Universe:	Not reported
Full Enforcement Universe:	Not reported
Significant Non-Complier Universe:	No
Unaddressed Significant Non-Complier Universe:	No
Addressed Significant Non-Complier Universe:	No
Significant Non-Complier With a Compliance Schedule Universe:	No
Financial Assurance Required:	Not reported
Handler Date of Last Change:	20020627
Recognized Trader-Importer:	No
Recognized Trader-Exporter:	No
Importer of Spent Lead Acid Batteries:	No
Exporter of Spent Lead Acid Batteries:	No
Recycler Activity Without Storage:	No
Manifest Broker:	No
Sub-Part P Indicator:	No

Handler - Owner Operator:

Owner/Operator Indicator:	Owner
Owner/Operator Name:	FAIRVIEW FORD SALES INC
Legal Status:	Private
Date Became Current:	Not reported
Date Ended Current:	Not reported
Owner/Operator Address:	NOT REQUIRED
Owner/Operator City,State,Zip:	NOT REQUIRED, ME 99999
Owner/Operator Telephone:	415-555-1212
Owner/Operator Telephone Ext:	Not reported
Owner/Operator Fax:	Not reported
Owner/Operator Email:	Not reported

Historic Generators:

Receive Date:	19860910
Handler Name: FAIRVIEW FORD	
Federal Waste Generator Description:	Large Quantity Generator
State District Owner:	Not reported
Large Quantity Handler of Universal Waste:	No
Recognized Trader Importer:	No

FAIRVIEW FORD SALES INC (Continued) **1000370594**

Recognized Trader Exporter:	No
Spent Lead Acid Battery Importer:	No
Spent Lead Acid Battery Exporter:	No
Current Record:	No
Non Storage Recycler Activity:	Not reported
Electronic Manifest Broker:	Not reported

Receive Date:	19860910
Handler Name: FAIRVIEW FORD	
Federal Waste Generator Description:	Large Quantity Generator
State District Owner:	Not reported
Large Quantity Handler of Universal Waste:	No
Recognized Trader Importer:	No
Recognized Trader Exporter:	No
Spent Lead Acid Battery Importer:	No
Spent Lead Acid Battery Exporter:	No
Current Record:	Yes
Non Storage Recycler Activity:	Not reported
Electronic Manifest Broker:	Not reported

List of NAICS Codes and Descriptions:

NAICS Codes:	No NAICS Codes Found

Facility Has Received Notices of Violations:

Violations:	No Violations Found

Evaluation Action Summary:

Evaluations:	No Evaluations Found

AST:

Name:	FAIRVIEW FORD SALES, INC.
Address:	292 N G ST
City/Zip:	SAN BERNARDINO,92410
Certified Unified Program Agencies:	Not reported
Owner:	FAIRVIEW FORD SALES, INC.
Total Gallons:	Not reported
CERSID:	10039045
Facility ID:	FA0002996
Business Name:	FAIRVIEW FORD SALES, INC.
Phone:	(909) 884-9261
Fax:	(909) 884-3775
Mailing Address:	PO BOX 1390
Mailing Address City:	SAN BERNARDINO
Mailing Address State:	CA
Mailing Address Zip Code:	92412
Operator Name:	Nick De Pasquale
Operator Phone:	(909) 884-9261
Owner Phone:	(909) 884-9261
Owner Mail Address:	292 N G ST PO BOX 1390
Owner State:	CA
Owner Zip Code:	92412
Owner Country:	United States
Property Owner Name:	FAIRVIEW FORD SALES, INC.
Property Owner Phone:	(909) 884-9261

FAIRVIEW FORD SALES INC (Continued) **1000370594**

Property Owner Mailing Address:	292 N G St
Property Owner City:	San Bernardino
Property Owner Stat :	CA
Property Owner Zip Code:	92410
Property Owner Country:	United States
EPAID:	CAD981442247

CERS HAZ WASTE:

Name:	FAIRVIEW FORD SALES, INC.
Address:	292 N G ST
City,State,Zip:	SAN BERNARDINO, CA 92410
Site ID:	29488
CERS ID:	10039045
CERS Description:	Hazardous Waste Generator

HIST UST:

Name:	FAIRVIEW FORD SALES, INC.
Address:	292 N G ST
City,State,Zip:	SAN BERNARDINO, CA 92412
File Number:	Not reported
URL:	Not reported
Region:	STATE
Facility ID:	00000038285
Facility Type:	Other
Other Type:	AUTO SALES & SERVICE
Contact Name:	R.E. LANDFIELD
Telephone:	7148849261
Owner Name:	FAIRVIEW FORD SALES, INC.
Owner Address:	292 NO. G"" ST.
Owner City,St,Zip:	SAN BERNARDINO, CA 92412
Total Tanks:	0004
Tank Num:	001
Container Num:	1
Year Installed:	1973
Tank Capacity:	00000500
Tank Used for:	WASTE
Type of Fuel:	WASTE OIL
Container Construction Thickness:	Not reported
Leak Detection:	Visual
Tank Num:	002
Container Num:	2
Year Installed:	1973
Tank Capacity:	00000500
Tank Used for:	PRODUCT
Type of Fuel:	06
Container Construction Thickness:	Not reported
Leak Detection:	Visual
Tank Num:	003
Container Num:	4
Year Installed:	1973
Tank Capacity:	00000500
Tank Used for:	PRODUCT
Type of Fuel:	06

FAIRVIEW FORD SALES INC (Continued) **1000370594**

Container Construction Thickness: Not reported
Leak Detection: Visual

Tank Num: 004
Container Num: 3
Year Installed: 1973
Tank Capacity: 00000500
Tank Used for: PRODUCT
Type of Fuel: 06
Container Construction Thickness: Not reported
Leak Detection: Visual

CERS TANKS:
Name: FAIRVIEW FORD SALES, INC.
Address: 292 N G ST
City,State,Zip: SAN BERNARDINO, CA 92410
Site ID: 29488
CERS ID: 10039045
CERS Description: Aboveground Petroleum Storage

FINDS:
Registry ID: 110002707250

Click Here:

Environmental Interest/Information System:
AIR EMISSIONS CLASSIFICATION UNKNOWN
California Hazardous Waste Tracking System - Datamart (HWTS-DATAMART) provides California with information on hazardous waste shipments for generators, transporters, and treatment, storage, and disposal facilities.
RCRAInfo is a national information system that supports the Resource Conservation and Recovery Act (RCRA) program through the tracking of events and activities related to facilities that generate, transport, and treat, store, or dispose of hazardous waste. RCRAInfo allows RCRA program staff to track the notification, permit, compliance, and corrective action activities required under RCRA.
STATE MASTER

Click this hyperlink while viewing on your computer to access additional FINDS: detail in the EDR Site Report.

ECHO:
Envid: 1000370594
Registry ID: 110002707250
DFR URL: http://echo.epa.gov/detailed-facility-report?fid=110002707250
Name: FAIRVIEW FORD SALES INC
Address: 292 N G ST
City,State,Zip: SAN BERNARDINO, CA 92410

San Bern. Co. Permit:
Name: FAIRVIEW FORD SALES, INC.
Address: 292 N G ST
City,State,Zip: SAN BERNARDINO, CA 92410
Region: SAN BERNARDINO
Facility ID: FA0002996
Owner: FAIRVIEW FORD SALES, INC.

FAIRVIEW FORD SALES INC (Continued) **1000370594**

Permit Number: PT0022482
Permit Category: APSA 1,320-10,000 GAL FAC CAPACITY
Facility Status: ACTIVE
Expiration Date: 04/30/2022

Name: FAIRVIEW FORD SALES, INC.
Address: 292 N G ST
City,State,Zip: SAN BERNARDINO, CA 92410
Region: SAN BERNARDINO
Facility ID: FA0002996
Owner: FAIRVIEW FORD SALES, INC.
Permit Number: PT0005920
Permit Category: HAZARDOUS MATERIALS 4-10 CHEMICALS
Facility Status: ACTIVE
Expiration Date: 04/30/2022

Name: FAIRVIEW FORD SALES, INC.
Address: 292 N G ST
City,State,Zip: SAN BERNARDINO, CA 92410
Region: SAN BERNARDINO
Facility ID: FA0002996
Owner: FAIRVIEW FORD SALES, INC.
Permit Number: PT0005921
Permit Category: LARGE QUANTITY GENERATOR
Facility Status: ACTIVE
Expiration Date: 04/30/2022

CERS:
Name: FAIRVIEW FORD SALES, INC.
Address: 292 N G ST
City,State,Zip: SAN BERNARDINO, CA 92410
Site ID: 29488
CERS ID: 10039045
CERS Description: Chemical Storage Facilities

Violations:
Site ID: 29488
Site Name: FAIRVIEW FORD SALES, INC.
Violation Date: 04-30-2019
Citation: HSC 6.67 25270.4.5 (a) - California Health and Safety Code, Chapter 6.67, Section(s) 25270.4.5 (a)
Violation Description: Failure to complete a review and evaluation of the SPCC Plan at least once every five years, document the completion of the review, and sign a statement as to whether the SPCC Plan will be amended.
Violation Notes: Returned to compliance on 05/01/2019. OBSERVATION: A SPCC plan dated in 2012 was made available for review during the inspection, however the plan has not completed its 5 year review. CORRECTIVE ACTION: Submit a signed statement indicating that the 5-year review has been performed, documented and SPCC plan amended if necessary.
Violation Division: San Bernardino County Fire Department
Violation Program: APSA
Violation Source: CERS,

Evaluation:
Eval General Type: Compliance Evaluation Inspection
Eval Date: 01-27-2016
Violations Found: No

FAIRVIEW FORD SALES INC (Continued) **1000370594**

Eval Type:	Routine done by local agency
Eval Notes:	Fairview Ford routine inspection
Eval Division:	San Bernardino County Fire Department
Eval Program:	APSA
Eval Source:	CERS,
Eval General Type:	Compliance Evaluation Inspection
Eval Date:	01-27-2016
Violations Found:	No
Eval Type:	Routine done by local agency
Eval Notes:	Fairview Ford routine inspection
Eval Division:	San Bernardino County Fire Department
Eval Program:	HMRRP
Eval Source:	CERS,
Eval General Type:	Compliance Evaluation Inspection
Eval Date:	04-30-2019
Violations Found:	No
Eval Type:	Routine done by local agency
Eval Notes:	Not reported
Eval Division:	San Bernardino County Fire Department
Eval Program:	HMRRP
Eval Source:	CERS,
Eval General Type:	Compliance Evaluation Inspection
Eval Date:	04-30-2019
Violations Found:	No
Eval Type:	Routine done by local agency
Eval Notes:	Not reported
Eval Division:	San Bernardino County Fire Department
Eval Program:	HW
Eval Source:	CERS,
Eval General Type:	Compliance Evaluation Inspection
Eval Date:	04-30-2019
Violations Found:	Yes
Eval Type:	Routine done by local agency
Eval Notes:	Not reported
Eval Division:	San Bernardino County Fire Department
Eval Program:	APSA
Eval Source:	CERS,
Eval General Type:	Compliance Evaluation Inspection
Eval Date:	01-27-2016
Violations Found:	No
Eval Type:	Routine done by local agency
Eval Notes:	Fairview Ford routine inspection
Eval Division:	San Bernardino County Fire Department
Eval Program:	HW
Eval Source:	CERS,

Coordinates:

Site ID:	29488
Facility Name:	FAIRVIEW FORD SALES, INC.
Env Int Type Code:	HWG
Program ID:	10039045
Coord Name:	Not reported

FAIRVIEW FORD SALES INC (Continued) **1000370594**

Ref Point Type Desc:	Unknown,
Latitude:	34.104023
Longitude:	-117.300667

Affiliation:

Affiliation Type Desc:	CUPA District
Entity Name:	San Bernardino County Fire
Entity Title:	Not reported
Affiliation Address:	620 South E Street
Affiliation City:	San Bernardino
Affiliation State:	CA
Affiliation Country:	Not reported
Affiliation Zip:	92415-0153
Affiliation Phone:	(909) 386-8401,

Affiliation Type Desc:	Legal Owner
Entity Name:	FAIRVIEW FORD SALES, INC.
Entity Title:	Not reported
Affiliation Address:	292 N G ST PO BOX 1390
Affiliation City:	SAN BERNARDINO
Affiliation State:	CA
Affiliation Country:	United States
Affiliation Zip:	92412
Affiliation Phone:	(909) 884-9261,

Affiliation Type Desc:	Parent Corporation
Entity Name:	FAIRVIEW FORD SALES, INC.
Entity Title:	Not reported
Affiliation Address:	Not reported
Affiliation City:	Not reported
Affiliation State:	Not reported
Affiliation Country:	Not reported
Affiliation Zip:	Not reported
Affiliation Phone:	,

Affiliation Type Desc:	Environmental Contact
Entity Name:	Mike Mahan
Entity Title:	Not reported
Affiliation Address:	292 N G ST
Affiliation City:	SAN BERNARDINO
Affiliation State:	CA
Affiliation Country:	Not reported
Affiliation Zip:	92412
Affiliation Phone:	,

Affiliation Type Desc:	Facility Mailing Address
Entity Name:	Mailing Address
Entity Title:	Not reported
Affiliation Address:	PO BOX 1390
Affiliation City:	SAN BERNARDINO
Affiliation State:	CA
Affiliation Country:	Not reported
Affiliation Zip:	92412
Affiliation Phone:	,

Affiliation Type Desc:	Operator
Entity Name:	Nick De Pasquale

FAIRVIEW FORD SALES INC (Continued) **1000370594**

Entity Title:	Not reported
Affiliation Address:	Not reported
Affiliation City:	Not reported
Affiliation State:	Not reported
Affiliation Country:	Not reported
Affiliation Zip:	Not reported
Affiliation Phone:	(909) 884-9261,
Affiliation Type Desc:	Property Owner
Entity Name:	FAIRVIEW FORD SALES, INC.
Entity Title:	Not reported
Affiliation Address:	292 N G St
Affiliation City:	San Bernardino
Affiliation State:	CA
Affiliation Country:	United States
Affiliation Zip:	92410
Affiliation Phone:	(909) 884-9261,
Affiliation Type Desc:	Identification Signer
Entity Name:	Becce Henderson
Entity Title:	SAFETY COMPLIANCE COORDINATOR
Affiliation Address:	Not reported
Affiliation City:	Not reported
Affiliation State:	Not reported
Affiliation Country:	Not reported
Affiliation Zip:	Not reported
Affiliation Phone:	,
Affiliation Type Desc:	Document Preparer
Entity Name:	KPA, LLC
Entity Title:	Not reported
Affiliation Address:	Not reported
Affiliation City:	Not reported
Affiliation State:	Not reported
Affiliation Country:	Not reported
Affiliation Zip:	Not reported
Affiliation Phone:	,

P82 **FAIRVIEW FORD SALES INC** **CA HIST UST** **S118409930**
WSW **292 NO G ST** **N/A**
< 1/8 **SAN BERNARDINO, CA 92412**
0.059 mi.
311 ft. **Site 2 of 2 in cluster P**

Relative:
Higher

Actual:
1061 ft.

HIST UST:

Name:	FAIRVIEW FORD SALES INC
Address:	292 NO G ST
City,State,Zip:	SAN BERNARDINO, CA 92412
File Number:	00029E7B
URL:	http://geotracker.waterboards.ca.gov/ustpdfs/pdf/00029E7B.pdf
Region:	Not reported
Facility ID:	Not reported
Facility Type:	Not reported
Other Type:	Not reported
Contact Name:	Not reported
Telephone:	Not reported
Owner Name:	Not reported

FAIRVIEW FORD SALES INC (Continued) **S118409930**

Owner Address:	Not reported
Owner City,St,Zip:	Not reported
Total Tanks:	Not reported
Tank Num:	Not reported
Container Num:	Not reported
Year Installed:	Not reported
Tank Capacity:	Not reported
Tank Used for:	Not reported
Type of Fuel:	Not reported
Container Construction Thickness:	Not reported
Leak Detection:	Not reported

Click here for Geo Tracker PDF:

H83 **MARSHALLS 0269** **RCRA NonGen / NLR** **1024847144**
SW **741 W 2ND ST** **CAL000401835**
< 1/8 **SAN BERNARDINO, CA 92410**
0.061 mi.
320 ft. **Site 10 of 13 in cluster H**

Relative:
Higher

Actual:
1053 ft.

RCRA NonGen / NLR:

Date Form Received by Agency:		20141104
Handler Name:	MARSHALLS 0269	
Handler Address:		741 W 2ND ST
Handler City,State,Zip:		SAN BERNARDINO, CA 92410
EPA ID:		CAL000401835
Contact Name:		PAUL KANGAS
Contact Address:		770 COCHITUATE RD
Contact City,State,Zip:		FRAMINGHAM, MA 01701
Contact Telephone:		774-308-3651
Contact Fax:		774-308-3635
Contact Email:		PAUL_KANGAS@TJX.COM
Contact Title:		Not reported
EPA Region:		09
Land Type:		Not reported
Federal Waste Generator Description:		Not a generator, verified
Non-Notifier:		Not reported
Biennial Report Cycle:		Not reported
Accessibility:		Not reported
Active Site Indicator:		Handler Activities
State District Owner:		Not reported
State District:		Not reported
Mailing Address:		770 COCHITUATE RD
Mailing City,State,Zip:		FRAMINGHAM, MA 01701
Owner Name:		MARSHALLS OF CA LLC
Owner Type:		Other
Operator Name:		PAUL KANGAS
Operator Type:		Other
Short-Term Generator Activity:		No
Importer Activity:		No
Mixed Waste Generator:		No
Transporter Activity:		No
Transfer Facility Activity:		No
Recycler Activity with Storage:		No
Small Quantity On-Site Burner Exemption:		No
Smelting Melting and Refining Furnace Exemption:		No
Underground Injection Control:		No

MARSHALLS 0269 (Continued) **1024847144**

Off-Site Waste Receipt:	No
Universal Waste Indicator:	Yes
Universal Waste Destination Facility:	Yes
Federal Universal Waste:	No
Active Site Fed-Reg Treatment Storage and Disposal Facility:	Not reported
Active Site Converter Treatment storage and Disposal Facility:	Not reported
Active Site State-Reg Treatment Storage and Disposal Facility:	Not reported
Active Site State-Reg Handler:	---
Federal Facility Indicator:	Not reported
Hazardous Secondary Material Indicator:	N
Sub-Part K Indicator:	Not reported
Commercial TSD Indicator:	No
Treatment Storage and Disposal Type:	Not reported
2018 GPRA Permit Baseline:	Not on the Baseline
2018 GPRA Renewals Baseline:	Not on the Baseline
Permit Renewals Workload Universe:	Not reported
Permit Workload Universe:	Not reported
Permit Progress Universe:	Not reported
Post-Closure Workload Universe:	Not reported
Closure Workload Universe:	Not reported
202 GPRA Corrective Action Baseline:	No
Corrective Action Workload Universe:	No
Subject to Corrective Action Universe:	No
Non-TSDFs Where RCRA CA has Been Imposed Universe:	No
TSDFs Potentially Subject to CA Under 3004 (u)/(v) Universe:	No
TSDFs Only Subject to CA under Discretionary Auth Universe:	No
Corrective Action Priority Ranking:	No NCAPS ranking
Environmental Control Indicator:	No
Institutional Control Indicator:	No
Human Exposure Controls Indicator:	N/A
Groundwater Controls Indicator:	N/A
Operating TSDF Universe:	Not reported
Full Enforcement Universe:	Not reported
Significant Non-Complier Universe:	No
Unaddressed Significant Non-Complier Universe:	No
Addressed Significant Non-Complier Universe:	No
Significant Non-Complier With a Compliance Schedule Universe:	No
Financial Assurance Required:	Not reported
Handler Date of Last Change:	20180906
Recognized Trader-Importer:	No
Recognized Trader-Exporter:	No
Importer of Spent Lead Acid Batteries:	No
Exporter of Spent Lead Acid Batteries:	No
Recycler Activity Without Storage:	No
Manifest Broker:	No
Sub-Part P Indicator:	No

Handler - Owner Operator:

Owner/Operator Indicator:	Owner
Owner/Operator Name:	MARSHALLS OF CA LLC
Legal Status:	Other
Date Became Current:	Not reported
Date Ended Current:	Not reported
Owner/Operator Address:	770 COCHITUATE RD
Owner/Operator City,State,Zip:	FRAMINGHAM, MA 01701
Owner/Operator Telephone:	774-308-3651

MARSHALLS 0269 (Continued) **1024847144**

Owner/Operator Telephone Ext:	Not reported
Owner/Operator Fax:	Not reported
Owner/Operator Email:	Not reported
Owner/Operator Indicator:	Operator
Owner/Operator Name:	PAUL KANGAS
Legal Status:	Other
Date Became Current:	Not reported
Date Ended Current:	Not reported
Owner/Operator Address:	770 COCHITUATE RD
Owner/Operator City,State,Zip:	FRAMINGHAM, MA 01701
Owner/Operator Telephone:	774-308-3651
Owner/Operator Telephone Ext:	Not reported
Owner/Operator Fax:	Not reported
Owner/Operator Email:	Not reported

Historic Generators:

Receive Date:	20141104
Handler Name: MARSHALLS 0269	
Federal Waste Generator Description:	Not a generator, verified
State District Owner:	Not reported
Large Quantity Handler of Universal Waste:	No
Recognized Trader Importer:	No
Recognized Trader Exporter:	No
Spent Lead Acid Battery Importer:	No
Spent Lead Acid Battery Exporter:	No
Current Record:	Yes
Non Storage Recycler Activity:	Not reported
Electronic Manifest Broker:	Not reported

List of NAICS Codes and Descriptions:

NAICS Code:	44814
NAICS Description:	FAMILY CLOTHING STORES

Facility Has Received Notices of Violations:

Violations:	No Violations Found

Evaluation Action Summary:

Evaluations:	No Evaluations Found

H84 **MARSHALLS 0269** **CA CERS HAZ WASTE** **S117896868**
SW **741 W 2ND ST** **CA HAZNET** **N/A**
< 1/8 **SAN BERNARDINO, CA 92410** **CA San Bern. Co. Permit**
0.061 mi. **CA CERS**
320 ft. **Site 11 of 13 in cluster H** **CA HWTS**

Relative: Higher

Actual: 1053 ft.

CERS HAZ WASTE:

Name:	MARSHALLS 0269
Address:	741 W 2ND ST
City,State,Zip:	SAN BERNARDINO, CA 92410
Site ID:	46794
CERS ID:	10486588
CERS Description:	Hazardous Waste Generator

MARSHALLS 0269 (Continued) **S117896868**

HAZNET:

Name:	MARSHALLS 0269
Address:	741 W 2ND ST
Address 2:	Not reported
City,State,Zip:	SAN BERNARDINO, CA 01701
Contact:	PAUL KANGAS
Telephone:	7743083651
Mailing Name:	Not reported
Mailing Address:	770 COCHITUATE RD
Year:	2019
Gepaid:	CAL000401835
TSD EPA ID:	NVD980895338
CA Waste Code:	331 - Off-specification, aged or surplus organics
Disposal Method:	H141 - Storage, Bulking, And/Or Transfer Off Site--No Treatment/Reovery (H010-H129) Or (H131-H135)
Tons:	0.07150
Year:	2019
Gepaid:	CAL000401835
TSD EPA ID:	AZR000515924
CA Waste Code:	331 - Off-specification, aged or surplus organics
Disposal Method:	H141 - Storage, Bulking, And/Or Transfer Off Site--No Treatment/Reovery (H010-H129) Or (H131-H135)
Tons:	0.09250
Year:	2019
Gepaid:	CAL000401835
TSD EPA ID:	CAD008364432
CA Waste Code:	122 - Alkaline solution without metals pH >= 12.5
Disposal Method:	H141 - Storage, Bulking, And/Or Transfer Off Site--No Treatment/Reovery (H010-H129) Or (H131-H135)
Tons:	0.00050
Year:	2019
Gepaid:	CAL000401835
TSD EPA ID:	CAD008364432
CA Waste Code:	331 - Off-specification, aged or surplus organics
Disposal Method:	H141 - Storage, Bulking, And/Or Transfer Off Site--No Treatment/Reovery (H010-H129) Or (H131-H135)
Tons:	0.01950
Year:	2018
Gepaid:	CAL000401835
TSD EPA ID:	AZR000515924
CA Waste Code:	331 - Off-specification, aged or surplus organics
Disposal Method:	H141 - Storage, Bulking, And/Or Transfer Off Site--No Treatment/Reovery (H010-H129) Or (H131-H135)
Tons:	0.03900
Year:	2018
Gepaid:	CAL000401835
TSD EPA ID:	NVD980895338
CA Waste Code:	331 - Off-specification, aged or surplus organics
Disposal Method:	H141 - Storage, Bulking, And/Or Transfer Off Site--No Treatment/Reovery (H010-H129) Or (H131-H135)
Tons:	0.06100

MARSHALLS 0269 (Continued) **S117896868**

Year:	2018
Gepaid:	CAL000401835
TSD EPA ID:	CAD008364432
CA Waste Code:	331 - Off-specification, aged or surplus organics
Disposal Method:	H141 - Storage, Bulking, And/Or Transfer Off Site--No Treatment/Reovery (H010-H129) Or (H131-H135)
Tons:	0.00300

Year:	2017
Gepaid:	CAL000401835
TSD EPA ID:	CAD008364432
CA Waste Code:	331 - Off-specification, aged or surplus organics
Disposal Method:	H141 - Storage, Bulking, And/Or Transfer Off Site--No Treatment/Reovery (H010-H129) Or (H131-H135)
Tons:	0.04

Year:	2017
Gepaid:	CAL000401835
TSD EPA ID:	CAD008364432
CA Waste Code:	181 - Other inorganic solid waste
Disposal Method:	H141 - Storage, Bulking, And/Or Transfer Off Site--No Treatment/Reovery (H010-H129) Or (H131-H135)
Tons:	0.003

Year:	2016
Gepaid:	CAL000401835
TSD EPA ID:	CAD008364432
CA Waste Code:	331 - Off-specification, aged or surplus organics
Disposal Method:	H141 - Storage, Bulking, And/Or Transfer Off Site--No Treatment/Reovery (H010-H129) Or (H131-H135)
Tons:	0.0125

Click this hyperlink while viewing on your computer to access
3 additional CA HAZNET: record(s) in the EDR Site Report.

Additional Info:

Year:	2017
Gen EPA ID:	CAL000401835
Shipment Date:	20170505
Creation Date:	6/26/2018 18:30:22
Receipt Date:	20170511
Manifest ID:	009359862FLE
Trans EPA ID:	MNS000110924
Trans Name:	STERICYCLE SPECIALTY WASTE SOLUTIONS INC
Trans 2 EPA ID:	CAR000217000
Trans 2 Name:	LA CHIQUITA TRUCKING
TSDF EPA ID:	CAD008364432
Trans Name:	RHO CHEM LLC
TSDF Alt EPA ID:	Not reported
TSDF Alt Name:	Not reported
Waste Code Description:	331 - Off-specification, aged, or surplus organics
RCRA Code:	D001
Meth Code:	H141 - Storage, Bulking, And/Or Transfer Off Site--No Treatment/Reovery (H010-H129) Or (H131-H135)
Quantity Tons:	0.001

MARSHALLS 0269 (Continued) **S117896868**

Waste Quantity:	2
Quantity Unit:	P
Additional Code 1:	Not reported
Additional Code 2:	Not reported
Additional Code 3:	Not reported
Additional Code 4:	Not reported
Additional Code 5:	Not reported
Shipment Date:	20170505
Creation Date:	6/26/2018 18:30:22
Receipt Date:	20170511
Manifest ID:	009359862FLE
Trans EPA ID:	MNS000110924
Trans Name:	STERICYCLE SPECIALTY WASTE SOLUTIONS INC
Trans 2 EPA ID:	CAR000217000
Trans 2 Name:	LA CHIQUITA TRUCKING
TSDF EPA ID:	CAD008364432
Trans Name:	RHO CHEM LLC
TSDF Alt EPA ID:	Not reported
TSDF Alt Name:	Not reported
Waste Code Description:	331 - Off-specification, aged, or surplus organics
RCRA Code:	Not reported
Meth Code:	H141 - Storage, Bulking, And/Or Transfer Off Site--No Treatment/Reovery (H010-H129) Or (H131-H135)
Quantity Tons:	0.033
Waste Quantity:	66
Quantity Unit:	P
Additional Code 1:	Not reported
Additional Code 2:	Not reported
Additional Code 3:	Not reported
Additional Code 4:	Not reported
Additional Code 5:	Not reported
Shipment Date:	20170505
Creation Date:	6/26/2018 18:30:22
Receipt Date:	20170511
Manifest ID:	009359862FLE
Trans EPA ID:	MNS000110924
Trans Name:	STERICYCLE SPECIALTY WASTE SOLUTIONS INC
Trans 2 EPA ID:	CAR000217000
Trans 2 Name:	LA CHIQUITA TRUCKING
TSDF EPA ID:	CAD008364432
Trans Name:	RHO CHEM LLC
TSDF Alt EPA ID:	Not reported
TSDF Alt Name:	Not reported
Waste Code Description:	181 - Other inorganic solid waste Organics
RCRA Code:	D008
Meth Code:	H141 - Storage, Bulking, And/Or Transfer Off Site--No Treatment/Reovery (H010-H129) Or (H131-H135)
Quantity Tons:	0.003
Waste Quantity:	6
Quantity Unit:	P
Additional Code 1:	D002
Additional Code 2:	Not reported
Additional Code 3:	Not reported
Additional Code 4:	Not reported
Additional Code 5:	Not reported

MARSHALLS 0269 (Continued) **S117896868**

Shipment Date:	20170505
Creation Date:	6/26/2018 18:30:22
Receipt Date:	20170511
Manifest ID:	009359862FLE
Trans EPA ID:	MNS000110924
Trans Name:	STERICYCLE SPECIALTY WASTE SOLUTIONS INC
Trans 2 EPA ID:	CAR000217000
Trans 2 Name:	LA CHIQUITA TRUCKING
TSDF EPA ID:	CAD008364432
Trans Name:	RHO CHEM LLC
TSDF Alt EPA ID:	Not reported
TSDF Alt Name:	Not reported
Waste Code Description:	331 - Off-specification, aged, or surplus organics
RCRA Code:	D035
Meth Code:	H141 - Storage, Bulking, And/Or Transfer Off Site--No Treatment/Reovery (H010-H129) Or (H131-H135)
Quantity Tons:	0.006
Waste Quantity:	12
Quantity Unit:	P
Additional Code 1:	D001
Additional Code 2:	Not reported
Additional Code 3:	Not reported
Additional Code 4:	Not reported
Additional Code 5:	Not reported

Additional Info:

Year:	2015
Gen EPA ID:	CAL000401835
Shipment Date:	20151109
Creation Date:	1/19/2016 22:15:12
Receipt Date:	20151113
Manifest ID:	008454148FLE
Trans EPA ID:	MNS000110924
Trans Name:	STERICYCLE SPECIALTY WASTE SOLUTIONS INC
Trans 2 EPA ID:	CAD983649880
Trans 2 Name:	PSC ENVIRONMENTAL SERVICES LP
TSDF EPA ID:	CAD008364432
Trans Name:	RHO CHEM LLC
TSDF Alt EPA ID:	Not reported
TSDF Alt Name:	Not reported
Waste Code Description:	331 - Off-specification, aged, or surplus organics
RCRA Code:	D001
Meth Code:	H141 - Storage, Bulking, And/Or Transfer Off Site--No Treatment/Reovery (H010-H129) Or (H131-H135)
Quantity Tons:	0.003
Waste Quantity:	6
Quantity Unit:	P
Additional Code 1:	Not reported
Additional Code 2:	Not reported
Additional Code 3:	Not reported
Additional Code 4:	Not reported
Additional Code 5:	Not reported
Shipment Date:	20151109
Creation Date:	1/19/2016 22:15:12
Receipt Date:	20151113

MARSHALLS 0269 (Continued) **S117896868**

Manifest ID:	008454148FLE
Trans EPA ID:	MNS000110924
Trans Name:	STERICYCLE SPECIALTY WASTE SOLUTIONS INC
Trans 2 EPA ID:	CAD983649880
Trans 2 Name:	PSC ENVIRONMENTAL SERVICES LP
TSDF EPA ID:	CAD008364432
Trans Name:	RHO CHEM LLC
TSDF Alt EPA ID:	Not reported
TSDF Alt Name:	Not reported
Waste Code Description:	331 - Off-specification, aged, or surplus organics
RCRA Code:	D035
Meth Code:	H141 - Storage, Bulking, And/Or Transfer Off Site--No Treatment/Reovery (H010-H129) Or (H131-H135)
Quantity Tons:	0.006
Waste Quantity:	12
Quantity Unit:	P
Additional Code 1:	D001
Additional Code 2:	Not reported
Additional Code 3:	Not reported
Additional Code 4:	Not reported
Additional Code 5:	Not reported
Shipment Date:	20151109
Creation Date:	1/19/2016 22:15:12
Receipt Date:	20151113
Manifest ID:	008454148FLE
Trans EPA ID:	MNS000110924
Trans Name:	STERICYCLE SPECIALTY WASTE SOLUTIONS INC
Trans 2 EPA ID:	CAD983649880
Trans 2 Name:	PSC ENVIRONMENTAL SERVICES LP
TSDF EPA ID:	CAD008364432
Trans Name:	RHO CHEM LLC
TSDF Alt EPA ID:	Not reported
TSDF Alt Name:	Not reported
Waste Code Description:	181 - Other inorganic solid waste Organics
RCRA Code:	Not reported
Meth Code:	H141 - Storage, Bulking, And/Or Transfer Off Site--No Treatment/Reovery (H010-H129) Or (H131-H135)
Quantity Tons:	0.049
Waste Quantity:	98
Quantity Unit:	P
Additional Code 1:	Not reported
Additional Code 2:	Not reported
Additional Code 3:	Not reported
Additional Code 4:	Not reported
Additional Code 5:	Not reported
Shipment Date:	20151109
Creation Date:	1/19/2016 22:15:12
Receipt Date:	20151113
Manifest ID:	008454148FLE
Trans EPA ID:	MNS000110924
Trans Name:	STERICYCLE SPECIALTY WASTE SOLUTIONS INC
Trans 2 EPA ID:	CAD983649880
Trans 2 Name:	PSC ENVIRONMENTAL SERVICES LP
TSDF EPA ID:	CAD008364432
Trans Name:	RHO CHEM LLC

MARSHALLS 0269 (Continued) **S117896868**

TSDF Alt EPA ID:	Not reported
TSDF Alt Name:	Not reported
Waste Code Description:	331 - Off-specification, aged, or surplus organics
RCRA Code:	Not reported
Meth Code:	H141 - Storage, Bulking, And/Or Transfer Off Site--No Treatment/Reovery (H010-H129) Or (H131-H135)
Quantity Tons:	0.066
Waste Quantity:	132
Quantity Unit:	P
Additional Code 1:	Not reported
Additional Code 2:	Not reported
Additional Code 3:	Not reported
Additional Code 4:	Not reported
Additional Code 5:	Not reported
Shipment Date:	20150515
Creation Date:	8/27/2015 22:15:26
Receipt Date:	20150521
Manifest ID:	007344676FLE
Trans EPA ID:	MNS000110924
Trans Name:	STERICYCLE SPECIALTY WASTE SOLUTIONS INC
Trans 2 EPA ID:	CAD983649880
Trans 2 Name:	PSC ENVIRONMENTAL SERVICES LP
TSDF EPA ID:	CAD008364432
Trans Name:	RHO CHEM LLC
TSDF Alt EPA ID:	Not reported
TSDF Alt Name:	Not reported
Waste Code Description:	331 - Off-specification, aged, or surplus organics
RCRA Code:	D001
Meth Code:	H141 - Storage, Bulking, And/Or Transfer Off Site--No Treatment/Reovery (H010-H129) Or (H131-H135)
Quantity Tons:	0.004
Waste Quantity:	8
Quantity Unit:	P
Additional Code 1:	Not reported
Additional Code 2:	Not reported
Additional Code 3:	Not reported
Additional Code 4:	Not reported
Additional Code 5:	Not reported
Shipment Date:	20150515
Creation Date:	8/27/2015 22:15:26
Receipt Date:	20150521
Manifest ID:	007344676FLE
Trans EPA ID:	MNS000110924
Trans Name:	STERICYCLE SPECIALTY WASTE SOLUTIONS INC
Trans 2 EPA ID:	CAD983649880
Trans 2 Name:	PSC ENVIRONMENTAL SERVICES LP
TSDF EPA ID:	CAD008364432
Trans Name:	RHO CHEM LLC
TSDF Alt EPA ID:	Not reported
TSDF Alt Name:	Not reported
Waste Code Description:	331 - Off-specification, aged, or surplus organics
RCRA Code:	D035
Meth Code:	H141 - Storage, Bulking, And/Or Transfer Off Site--No Treatment/Reovery (H010-H129) Or (H131-H135)
Quantity Tons:	0.0255

MARSHALLS 0269 (Continued) **S117896868**

Waste Quantity:	51
Quantity Unit:	P
Additional Code 1:	D001
Additional Code 2:	Not reported
Additional Code 3:	Not reported
Additional Code 4:	Not reported
Additional Code 5:	Not reported
Shipment Date:	20150515
Creation Date:	8/27/2015 22:15:26
Receipt Date:	20150521
Manifest ID:	007344676FLE
Trans EPA ID:	MNS000110924
Trans Name:	STERICYCLE SPECIALTY WASTE SOLUTIONS INC
Trans 2 EPA ID:	CAD983649880
Trans 2 Name:	PSC ENVIRONMENTAL SERVICES LP
TSDF EPA ID:	CAD008364432
Trans Name:	RHO CHEM LLC
TSDF Alt EPA ID:	Not reported
TSDF Alt Name:	Not reported
Waste Code Description:	331 - Off-specification, aged, or surplus organics
RCRA Code:	Not reported
Meth Code:	H141 - Storage, Bulking, And/Or Transfer Off Site--No Treatment/Reovery (H010-H129) Or (H131-H135)
Quantity Tons:	0.069
Waste Quantity:	138
Quantity Unit:	P
Additional Code 1:	Not reported
Additional Code 2:	Not reported
Additional Code 3:	Not reported
Additional Code 4:	Not reported
Additional Code 5:	Not reported
Shipment Date:	20150515
Creation Date:	8/27/2015 22:15:26
Receipt Date:	20150521
Manifest ID:	007344676FLE
Trans EPA ID:	MNS000110924
Trans Name:	STERICYCLE SPECIALTY WASTE SOLUTIONS INC
Trans 2 EPA ID:	CAD983649880
Trans 2 Name:	PSC ENVIRONMENTAL SERVICES LP
TSDF EPA ID:	CAD008364432
Trans Name:	RHO CHEM LLC
TSDF Alt EPA ID:	Not reported
TSDF Alt Name:	Not reported
Waste Code Description:	181 - Other inorganic solid waste Organics
RCRA Code:	Not reported
Meth Code:	H141 - Storage, Bulking, And/Or Transfer Off Site--No Treatment/Reovery (H010-H129) Or (H131-H135)
Quantity Tons:	0.036
Waste Quantity:	72
Quantity Unit:	P
Additional Code 1:	Not reported
Additional Code 2:	Not reported
Additional Code 3:	Not reported
Additional Code 4:	Not reported
Additional Code 5:	Not reported

MARSHALLS 0269 (Continued) **S117896868**

Additional Info:

Year:	2016
Gen EPA ID:	CAL000401835
Shipment Date:	20151109
Creation Date:	1/19/2016 22:15:12
Receipt Date:	20151113
Manifest ID:	008454148FLE
Trans EPA ID:	MNS000110924
Trans Name:	STERICYCLE SPECIALTY WASTE SOLUTIONS INC
Trans 2 EPA ID:	CAD983649880
Trans 2 Name:	PSC ENVIRONMENTAL SERVICES LP
TSDF EPA ID:	CAD008364432
Trans Name:	RHO CHEM LLC
TSDF Alt EPA ID:	Not reported
TSDF Alt Name:	Not reported
Waste Code Description:	181 - Other inorganic solid waste Organics
RCRA Code:	Not reported
Meth Code:	H141 - Storage, Bulking, And/Or Transfer Off Site--No Treatment/Reovery (H010-H129) Or (H131-H135)
Quantity Tons:	0.049
Waste Quantity:	98
Quantity Unit:	P
Additional Code 1:	Not reported
Additional Code 2:	Not reported
Additional Code 3:	Not reported
Additional Code 4:	Not reported
Additional Code 5:	Not reported
Shipment Date:	20151109
Creation Date:	1/19/2016 22:15:12
Receipt Date:	20151113
Manifest ID:	008454148FLE
Trans EPA ID:	MNS000110924
Trans Name:	STERICYCLE SPECIALTY WASTE SOLUTIONS INC
Trans 2 EPA ID:	CAD983649880
Trans 2 Name:	PSC ENVIRONMENTAL SERVICES LP
TSDF EPA ID:	CAD008364432
Trans Name:	RHO CHEM LLC
TSDF Alt EPA ID:	Not reported
TSDF Alt Name:	Not reported
Waste Code Description:	331 - Off-specification, aged, or surplus organics
RCRA Code:	D035
Meth Code:	H141 - Storage, Bulking, And/Or Transfer Off Site--No Treatment/Reovery (H010-H129) Or (H131-H135)
Quantity Tons:	0.006
Waste Quantity:	12
Quantity Unit:	P
Additional Code 1:	D001
Additional Code 2:	Not reported
Additional Code 3:	Not reported
Additional Code 4:	Not reported
Additional Code 5:	Not reported
Shipment Date:	20151109
Creation Date:	1/19/2016 22:15:12
Receipt Date:	20151113

MARSHALLS 0269 (Continued) **S117896868**

Manifest ID:	008454148FLE
Trans EPA ID:	MNS000110924
Trans Name:	STERICYCLE SPECIALTY WASTE SOLUTIONS INC
Trans 2 EPA ID:	CAD983649880
Trans 2 Name:	PSC ENVIRONMENTAL SERVICES LP
TSDF EPA ID:	CAD008364432
Trans Name:	RHO CHEM LLC
TSDF Alt EPA ID:	Not reported
TSDF Alt Name:	Not reported
Waste Code Description:	331 - Off-specification, aged, or surplus organics
RCRA Code:	D001
Meth Code:	H141 - Storage, Bulking, And/Or Transfer Off Site--No Treatment/Reovery (H010-H129) Or (H131-H135)
Quantity Tons:	0.003
Waste Quantity:	6
Quantity Unit:	P
Additional Code 1:	Not reported
Additional Code 2:	Not reported
Additional Code 3:	Not reported
Additional Code 4:	Not reported
Additional Code 5:	Not reported
Shipment Date:	20151109
Creation Date:	1/19/2016 22:15:12
Receipt Date:	20151113
Manifest ID:	008454148FLE
Trans EPA ID:	MNS000110924
Trans Name:	STERICYCLE SPECIALTY WASTE SOLUTIONS INC
Trans 2 EPA ID:	CAD983649880
Trans 2 Name:	PSC ENVIRONMENTAL SERVICES LP
TSDF EPA ID:	CAD008364432
Trans Name:	RHO CHEM LLC
TSDF Alt EPA ID:	Not reported
TSDF Alt Name:	Not reported
Waste Code Description:	331 - Off-specification, aged, or surplus organics
RCRA Code:	Not reported
Meth Code:	H141 - Storage, Bulking, And/Or Transfer Off Site--No Treatment/Reovery (H010-H129) Or (H131-H135)
Quantity Tons:	0.066
Waste Quantity:	132
Quantity Unit:	P
Additional Code 1:	Not reported
Additional Code 2:	Not reported
Additional Code 3:	Not reported
Additional Code 4:	Not reported
Additional Code 5:	Not reported
Shipment Date:	20150515
Creation Date:	8/27/2015 22:15:26
Receipt Date:	20150521
Manifest ID:	007344676FLE
Trans EPA ID:	MNS000110924
Trans Name:	STERICYCLE SPECIALTY WASTE SOLUTIONS INC
Trans 2 EPA ID:	CAD983649880
Trans 2 Name:	PSC ENVIRONMENTAL SERVICES LP
TSDF EPA ID:	CAD008364432
Trans Name:	RHO CHEM LLC

MARSHALLS 0269 (Continued) **S117896868**

TSDF Alt EPA ID:	Not reported
TSDF Alt Name:	Not reported
Waste Code Description:	331 - Off-specification, aged, or surplus organics
RCRA Code:	Not reported
Meth Code:	H141 - Storage, Bulking, And/Or Transfer Off Site--No Treatment/Reovery (H010-H129) Or (H131-H135)
Quantity Tons:	0.069
Waste Quantity:	138
Quantity Unit:	P
Additional Code 1:	Not reported
Additional Code 2:	Not reported
Additional Code 3:	Not reported
Additional Code 4:	Not reported
Additional Code 5:	Not reported
Shipment Date:	20150515
Creation Date:	8/27/2015 22:15:26
Receipt Date:	20150521
Manifest ID:	007344676FLE
Trans EPA ID:	MNS000110924
Trans Name:	STERICYCLE SPECIALTY WASTE SOLUTIONS INC
Trans 2 EPA ID:	CAD983649880
Trans 2 Name:	PSC ENVIRONMENTAL SERVICES LP
TSDF EPA ID:	CAD008364432
Trans Name:	RHO CHEM LLC
TSDF Alt EPA ID:	Not reported
TSDF Alt Name:	Not reported
Waste Code Description:	331 - Off-specification, aged, or surplus organics
RCRA Code:	D035
Meth Code:	H141 - Storage, Bulking, And/Or Transfer Off Site--No Treatment/Reovery (H010-H129) Or (H131-H135)
Quantity Tons:	0.0255
Waste Quantity:	51
Quantity Unit:	P
Additional Code 1:	D001
Additional Code 2:	Not reported
Additional Code 3:	Not reported
Additional Code 4:	Not reported
Additional Code 5:	Not reported
Shipment Date:	20150515
Creation Date:	8/27/2015 22:15:26
Receipt Date:	20150521
Manifest ID:	007344676FLE
Trans EPA ID:	MNS000110924
Trans Name:	STERICYCLE SPECIALTY WASTE SOLUTIONS INC
Trans 2 EPA ID:	CAD983649880
Trans 2 Name:	PSC ENVIRONMENTAL SERVICES LP
TSDF EPA ID:	CAD008364432
Trans Name:	RHO CHEM LLC
TSDF Alt EPA ID:	Not reported
TSDF Alt Name:	Not reported
Waste Code Description:	331 - Off-specification, aged, or surplus organics
RCRA Code:	D001
Meth Code:	H141 - Storage, Bulking, And/Or Transfer Off Site--No Treatment/Reovery (H010-H129) Or (H131-H135)
Quantity Tons:	0.004

MARSHALLS 0269 (Continued) **S117896868**

Waste Quantity:	8
Quantity Unit:	P
Additional Code 1:	Not reported
Additional Code 2:	Not reported
Additional Code 3:	Not reported
Additional Code 4:	Not reported
Additional Code 5:	Not reported
Shipment Date:	20150515
Creation Date:	8/27/2015 22:15:26
Receipt Date:	20150521
Manifest ID:	007344676FLE
Trans EPA ID:	MNS000110924
Trans Name:	STERICYCLE SPECIALTY WASTE SOLUTIONS INC
Trans 2 EPA ID:	CAD983649880
Trans 2 Name:	PSC ENVIRONMENTAL SERVICES LP
TSDF EPA ID:	CAD008364432
Trans Name:	RHO CHEM LLC
TSDF Alt EPA ID:	Not reported
TSDF Alt Name:	Not reported
Waste Code Description:	181 - Other inorganic solid waste Organics
RCRA Code:	Not reported
Meth Code:	H141 - Storage, Bulking, And/Or Transfer Off Site--No Treatment/Reovery (H010-H129) Or (H131-H135)
Quantity Tons:	0.036
Waste Quantity:	72
Quantity Unit:	P
Additional Code 1:	Not reported
Additional Code 2:	Not reported
Additional Code 3:	Not reported
Additional Code 4:	Not reported
Additional Code 5:	Not reported

San Bern. Co. Permit:

Name:	MARSHALLS 0269
Address:	741 W 2ND ST
City,State,Zip:	SAN BERNARDINO, CA 92410
Region:	SAN BERNARDINO
Facility ID:	FA0015917
Owner:	Marshalls of CA, LLC
Permit Number:	PT0034615
Permit Category:	CONDITIONALLY EXEMPT SM QTY GENERATOR SPECIAL
Facility Status:	ACTIVE
Expiration Date:	05/31/2022
Name:	MARSHALLS 0269
Address:	741 W 2ND ST
City,State,Zip:	SAN BERNARDINO, CA 92410
Region:	SAN BERNARDINO
Facility ID:	FA0015917
Owner:	Marshalls of CA, LLC
Permit Number:	PT0037262
Permit Category:	HAZMAT HANDLER GENERAL ACT.(NB)
Facility Status:	INACTIVE
Expiration Date:	05/31/2018

MARSHALLS 0269 (Continued) **S117896868**

CERS:

Name:	MARSHALLS 0269
Address:	741 W 2ND ST
City,State,Zip:	SAN BERNARDINO, CA 92410
Site ID:	46794
CERS ID:	10486588
CERS Description:	Chemical Storage Facilities

Violations:

Site ID:	46794
Site Name:	Marshalls 0269
Violation Date:	08-24-2018
Citation:	Un-Specified
Violation Description:	Hazardous Waste Generator Program - Administration/Documentation - General Local Ordinance
Violation Notes:	Returned to compliance on 01/07/2020. Failure to provide facility information to CUPA including, but not limited to, the following: 1. Names, addresses and phone numbers of the business and owner. 2. Name and twenty-four (24) hour phone number of the emergency contact person. 3. Site address where hazardous waste is generated or produced, if different from the facility address. 4. List of each type of hazardous waste generated. 5. The permittee shall prepare a Contingency Plan as defined in Section 66260.10 and Section 66265.50 et seq of Title 22 of the California Code of Regulations (SBCC 23.0602.23.0712) OBSERVATION: An accurate list of hazardous wastes generated on site has not been provided. CORRECTIVE ACTION: Submit a signed statement that an updated inventory has been submitted into CERS.
Violation Division:	San Bernardino County Fire Department
Violation Program:	HW
Violation Source:	CERS,

Evaluation:

Eval General Type:	Compliance Evaluation Inspection
Eval Date:	08-24-2018
Violations Found:	Yes
Eval Type:	Routine done by local agency
Eval Notes:	ROUTINE GENERATOR INSPECTION-MARSHALLS
Eval Division:	San Bernardino County Fire Department
Eval Program:	HW
Eval Source:	CERS,

Eval General Type:	Compliance Evaluation Inspection
Eval Date:	10-16-2015
Violations Found:	No
Eval Type:	Routine done by local agency
Eval Notes:	GENERATOR C01
Eval Division:	San Bernardino County Fire Department
Eval Program:	HW
Eval Source:	CERS,

Eval General Type:	Compliance Evaluation Inspection
Eval Date:	07-28-2021
Violations Found:	No
Eval Type:	Routine done by local agency
Eval Notes:	Not reported
Eval Division:	San Bernardino County Fire Department

MARSHALLS 0269 (Continued) **S117896868**

Eval Program: HW
Eval Source: CERS,

Coordinates:
Site ID: 46794
Facility Name: Marshalls 0269
Env Int Type Code: HWG
Program ID: 10486588
Coord Name: Not reported
Ref Point Type Desc: Center of a facility or station.,
Latitude: 34.102620
Longitude: -117.299840

Affiliation:
Affiliation Type Desc: Operator
Entity Name: Marshalls
Entity Title: Not reported
Affiliation Address: Not reported
Affiliation City: Not reported
Affiliation State: Not reported
Affiliation Country: Not reported
Affiliation Zip: Not reported
Affiliation Phone: (774) 308-3651,

Affiliation Type Desc: Identification Signer
Entity Name: Paul Kangas
Entity Title: SVP, Chief Compliance Officer
Affiliation Address: Not reported
Affiliation City: Not reported
Affiliation State: Not reported
Affiliation Country: Not reported
Affiliation Zip: Not reported
Affiliation Phone: ,

Affiliation Type Desc: CUPA District
Entity Name: San Bernardino County Fire
Entity Title: Not reported
Affiliation Address: 620 South E Street
Affiliation City: San Bernardino
Affiliation State: CA
Affiliation Country: Not reported
Affiliation Zip: 92415-0153
Affiliation Phone: (909) 386-8401,

Affiliation Type Desc: Document Preparer
Entity Name: Susan Allen
Entity Title: Not reported
Affiliation Address: Not reported
Affiliation City: Not reported
Affiliation State: Not reported
Affiliation Country: Not reported
Affiliation Zip: Not reported
Affiliation Phone: ,

Affiliation Type Desc: Environmental Contact
Entity Name: Paul Kangas

MARSHALLS 0269 (Continued) **S117896868**

Entity Title:	Not reported
Affiliation Address:	770 Cochituate Road 300.1AN
Affiliation City:	Framingham
Affiliation State:	MA
Affiliation Country:	Not reported
Affiliation Zip:	01701
Affiliation Phone:	,

Affiliation Type Desc:	Facility Mailing Address
Entity Name:	Mailing Address
Entity Title:	Not reported
Affiliation Address:	770 Cochituate Road
Affiliation City:	Framingham
Affiliation State:	MA
Affiliation Country:	Not reported
Affiliation Zip:	01701
Affiliation Phone:	,

Affiliation Type Desc:	Legal Owner
Entity Name:	Marshalls of CA, LLC
Entity Title:	Not reported
Affiliation Address:	770 Cochituate Road
Affiliation City:	Framingham
Affiliation State:	MA
Affiliation Country:	United States
Affiliation Zip:	01701
Affiliation Phone:	(774) 308-3651,

Affiliation Type Desc:	Parent Corporation
Entity Name:	The TJX Companies, Inc.
Entity Title:	Not reported
Affiliation Address:	Not reported
Affiliation City:	Not reported
Affiliation State:	Not reported
Affiliation Country:	Not reported
Affiliation Zip:	Not reported
Affiliation Phone:	,

HWTS:

Name:	MARSHALLS 0269
Address:	741 W 2ND ST
Address 2:	Not reported
City,State,Zip:	SAN BERNARDINO, CA 92410
EPA ID:	CAL000401835
Inactive Date:	Not reported
Create Date:	11/04/2014
Last Act Date:	08/13/2020
Mailing Name:	Not reported
Mailing Address:	770 COCHITUATE RD
Mailing Address 2:	Not reported
Mailing City,State,Zip:	FRAMINGHAM, MA 01701
Owner Name:	MARSHALLS OF CA LLC
Owner Address:	770 COCHITUATE RD
Owner Address 2:	Not reported
Owner City,State,Zip:	FRAMINGHAM, MA 01701
Contact Name:	PAUL KANGAS

MARSHALLS 0269 (Continued) **S117896868**

Contact Address: 770 COCHITUATE RD
Contact Address 2: 300.1AN
City,State,Zip: FRAMINGHAM, MA 01701

NAICS:
EPA ID: CAL000401835
Create Date: 2014-11-04 13:29:08.520
NAICS Code: 44814
NAICS Description: Family Clothing Stores
Issued EPA ID Date: 2014-11-04 13:29:08.52000
Inactive Date: Not reported
Facility Name: MARSHALLS 0269
Facility Address: 741 W 2ND ST
Facility Address 2: Not reported
Facility City: SAN BERNARDINO
Facility County: Not reported
Facility State: CA
Facility Zip: 92410

85
NNW
< 1/8
0.061 mi.
321 ft.

MARTINEZ ALEJANDRO
668 W 4TH ST STE A
SAN BERNARDINO, CA 92410

EDR Hist Cleaner **1020035805**
N/A

Relative:
Higher

Actual:
1064 ft.

EDR Hist Cleaner

Year:	Name:	Type:
2002	MARTINEZ ALEJANDRO	Drycleaning Plants, Except Rugs, NEC
2003	MARTINEZ ALEJANDRO	Drycleaning Plants, Except Rugs, NEC
2004	MARTINEZ ALEJANDRO	Drycleaning Plants, Except Rugs, NEC
2005	MARTINEZ ALEJANDRO	Drycleaning Plants, Except Rugs, NEC
2006	MARTINEZ ALEJANDRO	Drycleaning Plants, Except Rugs, NEC
2007	MARTINEZ ALEJANDRO	Drycleaning Plants, Except Rugs, NEC
2008	MARTINEZ ALEJANDRO	Drycleaning Plants, Except Rugs, NEC
2009	MARTINEZ ALEJANDRO	Drycleaning Plants, Except Rugs, NEC
2010	MARTINEZ ALEJANDRO	Drycleaning Plants, Except Rugs, NEC

I86
NE
< 1/8
0.061 mi.
322 ft.

LARSEN DYE WORKS
425 E NORTH
SAN BERNARDINO, CA

Site 7 of 7 in cluster I

EDR Hist Cleaner **1014156415**
N/A

Relative:
Higher

Actual:
1054 ft.

EDR Hist Cleaner

Year:	Name:	Type:
1926	LARSEN DYE WORKS	CLEANERS AND DYERS

N87 **CHAILLE A C AUTO SERVICE** **EDR Hist Auto** **1014175295**
West **832 3RD** **N/A**
< 1/8 **SAN BERNARDINO, CA**
0.063 mi.
333 ft. **Site 5 of 7 in cluster N**

Relative: EDR Hist Auto
Higher

Actual:
1073 ft.

Year:	Name:	Type:
1922	CHAILLE A C AUTO SERVICE	AUTOMOBILE SERVICE STATIONS
1936	THIRD STREET SERV	GASOLINE AND OIL SERVICE STATIONS
1942	TIRE MART SUPER	GASOLINE AND OIL SERVICE STATIONS
1949	ST CLAIRE & CRAMP	AUTOMOBILE REPAIRING

Q88 **HOME HAND LAUNDRY** **EDR Hist Cleaner** **1014155061**
West **854 3RD** **N/A**
< 1/8 **SAN BERNARDINO, CA**
0.066 mi.
348 ft. **Site 1 of 4 in cluster Q**

Relative: EDR Hist Cleaner
Higher

Actual:
1074 ft.

Year:	Name:	Type:
1922	HOME HAND LNDY	LAUNDRIES
1926	HOME HAND LAUNDRY	LAUNDRIES
1930	HOME HAND LAUNDRY	LAUNDRIES-HAND
1936	YAMAMOTO K HD	LAUNDRIES-HAND
1942	YAMAMOTO K HD	LAUNDRIES

O89 **99 CENTS ONLY STORES #398** **CA HAZNET** **S109117902**
North **648 W 4TH ST** **CA San Bern. Co. Permit** **N/A**
< 1/8 **SAN BERNARDINO, CA 92410** **CA HWTS**
0.067 mi.
354 ft. **Site 6 of 7 in cluster O**

Relative: HAZNET:
Higher

Actual:
1064 ft.

Name:	99 CENTS ONLY STORES LLC
Address:	648 W 4TH ST
Address 2:	Not reported
City,State,Zip:	SAN BERNARDINO, CA 90023
Contact:	EDGAR FLORES
Telephone:	3239193290
Mailing Name:	Not reported
Mailing Address:	4000 UNION PACIFIC AVENUE
Year:	2018
Gepaid:	CAL000404048
TSD EPA ID:	CAD008364432
CA Waste Code:	331 - Off-specification, aged or surplus organics
Disposal Method:	H141 - Storage, Bulking, And/Or Transfer Off Site--No Treatment/Reovery (H010-H129) Or (H131-H135)
Tons:	0.00250
Year:	2018
Gepaid:	CAL000404048
TSD EPA ID:	AZR000515924
CA Waste Code:	331 - Off-specification, aged or surplus organics
Disposal Method:	H141 - Storage, Bulking, And/Or Transfer Off Site--No

99 CENTS ONLY STORES #398 (Continued) **S109117902**

	Treatment/Reovery (H010-H129) Or (H131-H135)
Tons:	0.02150
Year:	2018
Gepaid:	CAL000404048
TSD EPA ID:	CAD008364432
CA Waste Code:	214 - Unspecified solvent mixture
Disposal Method:	H141 - Storage, Bulking, And/Or Transfer Off Site--No Treatment/Reovery (H010-H129) Or (H131-H135)
Tons:	0.00450
Year:	2017
Gepaid:	CAL000404048
TSD EPA ID:	CAD008364432
CA Waste Code:	122 - Alkaline solution without metals pH >= 12.5
Disposal Method:	H141 - Storage, Bulking, And/Or Transfer Off Site--No Treatment/Reovery (H010-H129) Or (H131-H135)
Tons:	0.027
Year:	2017
Gepaid:	CAL000404048
TSD EPA ID:	CAD008364432
CA Waste Code:	331 - Off-specification, aged or surplus organics
Disposal Method:	H141 - Storage, Bulking, And/Or Transfer Off Site--No Treatment/Reovery (H010-H129) Or (H131-H135)
Tons:	0.0865
Year:	2017
Gepaid:	CAL000404048
TSD EPA ID:	CAD008364432
CA Waste Code:	214 - Unspecified solvent mixture
Disposal Method:	H141 - Storage, Bulking, And/Or Transfer Off Site--No Treatment/Reovery (H010-H129) Or (H131-H135)
Tons:	0.018
Year:	2016
Gepaid:	CAL000404048
TSD EPA ID:	CAD008364432
CA Waste Code:	331 - Off-specification, aged or surplus organics
Disposal Method:	H141 - Storage, Bulking, And/Or Transfer Off Site--No Treatment/Reovery (H010-H129) Or (H131-H135)
Tons:	0.008
Year:	2016
Gepaid:	CAL000404048
TSD EPA ID:	CAD008364432
CA Waste Code:	122 - Alkaline solution without metals pH >= 12.5
Disposal Method:	H141 - Storage, Bulking, And/Or Transfer Off Site--No Treatment/Reovery (H010-H129) Or (H131-H135)
Tons:	0.0415
Year:	2016
Gepaid:	CAL000404048
TSD EPA ID:	CAD008364432
CA Waste Code:	181 - Other inorganic solid waste
Disposal Method:	H141 - Storage, Bulking, And/Or Transfer Off Site--No Treatment/Reovery (H010-H129) Or (H131-H135)

99 CENTS ONLY STORES #398 (Continued) **S109117902**

Tons:	0.001
Year:	2016
Gepaid:	CAL000404048
TSD EPA ID:	CAD008364432
CA Waste Code:	141 - Off-specification, aged or surplus inorganics
Disposal Method:	H141 - Storage, Bulking, And/Or Transfer Off Site--No Treatment/Reovery (H010-H129) Or (H131-H135)
Tons:	0.0015

Click this hyperlink while viewing on your computer to access
5 additional CA HAZNET: record(s) in the EDR Site Report.

Additional Info:

Year:	2017
Gen EPA ID:	CAL000404048
Shipment Date:	20171003
Creation Date:	5/30/2018 18:32:32
Receipt Date:	20171009
Manifest ID:	009164945FLE
Trans EPA ID:	MNS000110924
Trans Name:	STERICYCLE SPECIALTY WASTE SOLUTIONS INC
Trans 2 EPA ID:	CAR000217554
Trans 2 Name:	CRUZ CONTAINERS LOGISTICS INC
TSDF EPA ID:	CAD008364432
Trans Name:	RHO CHEM LLC
TSDF Alt EPA ID:	Not reported
TSDF Alt Name:	Not reported
Waste Code Description:	331 - Off-specification, aged, or surplus organics
RCRA Code:	D001
Meth Code:	H141 - Storage, Bulking, And/Or Transfer Off Site--No Treatment/Reovery (H010-H129) Or (H131-H135)
Quantity Tons:	0.0085
Waste Quantity:	17
Quantity Unit:	P
Additional Code 1:	Not reported
Additional Code 2:	Not reported
Additional Code 3:	Not reported
Additional Code 4:	Not reported
Additional Code 5:	Not reported
Shipment Date:	20171003
Creation Date:	5/30/2018 18:32:32
Receipt Date:	20171009
Manifest ID:	009164945FLE
Trans EPA ID:	MNS000110924
Trans Name:	STERICYCLE SPECIALTY WASTE SOLUTIONS INC
Trans 2 EPA ID:	CAR000217554
Trans 2 Name:	CRUZ CONTAINERS LOGISTICS INC
TSDF EPA ID:	CAD008364432
Trans Name:	RHO CHEM LLC
TSDF Alt EPA ID:	Not reported
TSDF Alt Name:	Not reported
Waste Code Description:	214 - Unspecified solvent mixture
RCRA Code:	D001

99 CENTS ONLY STORES #398 (Continued) **S109117902**

Meth Code:	H141 - Storage, Bulking, And/Or Transfer Off Site--No Treatment/Reovery (H010-H129) Or (H131-H135)
Quantity Tons:	0.0115
Waste Quantity:	23
Quantity Unit:	P
Additional Code 1:	Not reported
Additional Code 2:	Not reported
Additional Code 3:	Not reported
Additional Code 4:	Not reported
Additional Code 5:	Not reported
Shipment Date:	20171003
Creation Date:	5/30/2018 18:32:32
Receipt Date:	20171009
Manifest ID:	009164945FLE
Trans EPA ID:	MNS000110924
Trans Name:	STERICYCLE SPECIALTY WASTE SOLUTIONS INC
Trans 2 EPA ID:	CAR000217554
Trans 2 Name:	CRUZ CONTAINERS LOGISTICS INC
TSDF EPA ID:	CAD008364432
Trans Name:	RHO CHEM LLC
TSDF Alt EPA ID:	Not reported
TSDF Alt Name:	Not reported
Waste Code Description:	122 - Alkaline solution without metals (pH > 12.5
RCRA Code:	D002
Meth Code:	H141 - Storage, Bulking, And/Or Transfer Off Site--No Treatment/Reovery (H010-H129) Or (H131-H135)
Quantity Tons:	0.0185
Waste Quantity:	37
Quantity Unit:	P
Additional Code 1:	Not reported
Additional Code 2:	Not reported
Additional Code 3:	Not reported
Additional Code 4:	Not reported
Additional Code 5:	Not reported
Shipment Date:	20171003
Creation Date:	5/30/2018 18:32:32
Receipt Date:	20171009
Manifest ID:	009164945FLE
Trans EPA ID:	MNS000110924
Trans Name:	STERICYCLE SPECIALTY WASTE SOLUTIONS INC
Trans 2 EPA ID:	CAR000217554
Trans 2 Name:	CRUZ CONTAINERS LOGISTICS INC
TSDF EPA ID:	CAD008364432
Trans Name:	RHO CHEM LLC
TSDF Alt EPA ID:	Not reported
TSDF Alt Name:	Not reported
Waste Code Description:	331 - Off-specification, aged, or surplus organics
RCRA Code:	Not reported
Meth Code:	H141 - Storage, Bulking, And/Or Transfer Off Site--No Treatment/Reovery (H010-H129) Or (H131-H135)
Quantity Tons:	0.069
Waste Quantity:	138
Quantity Unit:	P
Additional Code 1:	Not reported
Additional Code 2:	Not reported

99 CENTS ONLY STORES #398 (Continued) **S109117902**

Additional Code 3:	Not reported
Additional Code 4:	Not reported
Additional Code 5:	Not reported
Shipment Date:	20170411
Creation Date:	5/4/2018 18:30:27
Receipt Date:	20170413
Manifest ID:	010108646FLE
Trans EPA ID:	MNS000110924
Trans Name:	STERICYCLE SPECIALTY WASTE SOLUTIONS INC
Trans 2 EPA ID:	NED986382133
Trans 2 Name:	SST
TSDF EPA ID:	CAD008364432
Trans Name:	RHO CHEM LLC
TSDF Alt EPA ID:	Not reported
TSDF Alt Name:	Not reported
Waste Code Description:	122 - Alkaline solution without metals (pH > 12.5
RCRA Code:	D002
Meth Code:	H141 - Storage, Bulking, And/Or Transfer Off Site--No Treatment/Reovery (H010-H129) Or (H131-H135)
Quantity Tons:	0.0085
Waste Quantity:	17
Quantity Unit:	P
Additional Code 1:	Not reported
Additional Code 2:	Not reported
Additional Code 3:	Not reported
Additional Code 4:	Not reported
Additional Code 5:	Not reported
Shipment Date:	20170411
Creation Date:	5/4/2018 18:30:27
Receipt Date:	20170413
Manifest ID:	010108646FLE
Trans EPA ID:	MNS000110924
Trans Name:	STERICYCLE SPECIALTY WASTE SOLUTIONS INC
Trans 2 EPA ID:	NED986382133
Trans 2 Name:	SST
TSDF EPA ID:	CAD008364432
Trans Name:	RHO CHEM LLC
TSDF Alt EPA ID:	Not reported
TSDF Alt Name:	Not reported
Waste Code Description:	331 - Off-specification, aged, or surplus organics
RCRA Code:	D001
Meth Code:	H141 - Storage, Bulking, And/Or Transfer Off Site--No Treatment/Reovery (H010-H129) Or (H131-H135)
Quantity Tons:	0.009
Waste Quantity:	18
Quantity Unit:	P
Additional Code 1:	Not reported
Additional Code 2:	Not reported
Additional Code 3:	Not reported
Additional Code 4:	Not reported
Additional Code 5:	Not reported
Shipment Date:	20170411
Creation Date:	5/4/2018 18:30:27
Receipt Date:	20170413

99 CENTS ONLY STORES #398 (Continued) **S109117902**

Manifest ID:	010108646FLE
Trans EPA ID:	MNS000110924
Trans Name:	STERICYCLE SPECIALTY WASTE SOLUTIONS INC
Trans 2 EPA ID:	NED986382133
Trans 2 Name:	SST
TSDF EPA ID:	CAD008364432
Trans Name:	RHO CHEM LLC
TSDF Alt EPA ID:	Not reported
TSDF Alt Name:	Not reported
Waste Code Description:	214 - Unspecified solvent mixture
RCRA Code:	D001
Meth Code:	H141 - Storage, Bulking, And/Or Transfer Off Site--No Treatment/Reovery (H010-H129) Or (H131-H135)
Quantity Tons:	0.006
Waste Quantity:	12
Quantity Unit:	P
Additional Code 1:	Not reported
Additional Code 2:	Not reported
Additional Code 3:	Not reported
Additional Code 4:	Not reported
Additional Code 5:	Not reported
Shipment Date:	20170411
Creation Date:	Not reported
Receipt Date:	Not reported
Manifest ID:	010108646FLE
Trans EPA ID:	MNS000110924
Trans Name:	STERICYCLE SPECIALTY WASTE SOLUTIONS INC
Trans 2 EPA ID:	NED986382133
Trans 2 Name:	SST
TSDF EPA ID:	CAD008364432
Trans Name:	RHO CHEM LLC
TSDF Alt EPA ID:	Not reported
TSDF Alt Name:	Not reported
Waste Code Description:	331 - Off-specification, aged, or surplus organics
RCRA Code:	Not reported
Meth Code:	H141 - Storage, Bulking, And/Or Transfer Off Site--No Treatment/Reovery (H010-H129) Or (H131-H135)
Quantity Tons:	0.113
Waste Quantity:	226
Quantity Unit:	P
Additional Code 1:	Not reported
Additional Code 2:	Not reported
Additional Code 3:	Not reported
Additional Code 4:	Not reported
Additional Code 5:	Not reported
Shipment Date:	20170411
Creation Date:	5/4/2018 18:30:27
Receipt Date:	20170413
Manifest ID:	010108646FLE
Trans EPA ID:	MNS000110924
Trans Name:	STERICYCLE SPECIALTY WASTE SOLUTIONS INC
Trans 2 EPA ID:	NED986382133
Trans 2 Name:	SST
TSDF EPA ID:	CAD008364432
Trans Name:	RHO CHEM LLC

99 CENTS ONLY STORES #398 (Continued) **S109117902**

TSDF Alt EPA ID:	Not reported
TSDF Alt Name:	Not reported
Waste Code Description:	214 - Unspecified solvent mixture
RCRA Code:	D001
Meth Code:	H141 - Storage, Bulking, And/Or Transfer Off Site--No Treatment/Reovery (H010-H129) Or (H131-H135)
Quantity Tons:	0.0005
Waste Quantity:	1
Quantity Unit:	P
Additional Code 1:	Not reported
Additional Code 2:	Not reported
Additional Code 3:	Not reported
Additional Code 4:	Not reported
Additional Code 5:	Not reported

Additional Info:

Year:	2015
Gen EPA ID:	CAL000404048
Shipment Date:	20151026
Creation Date:	12/18/2015 22:15:09
Receipt Date:	20151102
Manifest ID:	008454091FLE
Trans EPA ID:	MNS000110924
Trans Name:	STERICYCLE SPECIALTY WASTE SOLUTIONS INC
Trans 2 EPA ID:	CAD983649880
Trans 2 Name:	PSC ENVIRONMENTAL SERVICES LP
TSDF EPA ID:	CAD008364432
Trans Name:	RHO CHEM LLC
TSDF Alt EPA ID:	Not reported
TSDF Alt Name:	Not reported
Waste Code Description:	214 - Unspecified solvent mixture
RCRA Code:	D001
Meth Code:	H141 - Storage, Bulking, And/Or Transfer Off Site--No Treatment/Reovery (H010-H129) Or (H131-H135)
Quantity Tons:	0.0035
Waste Quantity:	7
Quantity Unit:	P
Additional Code 1:	Not reported
Additional Code 2:	Not reported
Additional Code 3:	Not reported
Additional Code 4:	Not reported
Additional Code 5:	Not reported
Shipment Date:	20151026
Creation Date:	Not reported
Receipt Date:	Not reported
Manifest ID:	008454091FLE
Trans EPA ID:	MNS000110924
Trans Name:	STERICYCLE SPECIALTY WASTE SOLUTIONS INC
Trans 2 EPA ID:	CAD983649880
Trans 2 Name:	PSC ENVIRONMENTAL SERVICES LP
TSDF EPA ID:	CAD008364432
Trans Name:	RHO CHEM LLC
TSDF Alt EPA ID:	Not reported
TSDF Alt Name:	Not reported
Waste Code Description:	331 - Off-specification, aged, or surplus organics

99 CENTS ONLY STORES #398 (Continued) **S109117902**

RCRA Code:	Not reported
Meth Code:	H141 - Storage, Bulking, And/Or Transfer Off Site--No Treatment/Reovery (H010-H129) Or (H131-H135)
Quantity Tons:	0.067
Waste Quantity:	134
Quantity Unit:	P
Additional Code 1:	Not reported
Additional Code 2:	Not reported
Additional Code 3:	Not reported
Additional Code 4:	Not reported
Additional Code 5:	Not reported
Shipment Date:	20151026
Creation Date:	12/18/2015 22:15:09
Receipt Date:	20151102
Manifest ID:	008454091FLE
Trans EPA ID:	MNS000110924
Trans Name:	STERICYCLE SPECIALTY WASTE SOLUTIONS INC
Trans 2 EPA ID:	CAD983649880
Trans 2 Name:	PSC ENVIRONMENTAL SERVICES LP
TSDF EPA ID:	CAD008364432
Trans Name:	RHO CHEM LLC
TSDF Alt EPA ID:	Not reported
TSDF Alt Name:	Not reported
Waste Code Description:	181 - Other inorganic solid waste Organics
RCRA Code:	D009
Meth Code:	H141 - Storage, Bulking, And/Or Transfer Off Site--No Treatment/Reovery (H010-H129) Or (H131-H135)
Quantity Tons:	0.0015
Waste Quantity:	3
Quantity Unit:	P
Additional Code 1:	Not reported
Additional Code 2:	Not reported
Additional Code 3:	Not reported
Additional Code 4:	Not reported
Additional Code 5:	Not reported
Shipment Date:	20151026
Creation Date:	12/18/2015 22:15:09
Receipt Date:	20151102
Manifest ID:	008454091FLE
Trans EPA ID:	MNS000110924
Trans Name:	STERICYCLE SPECIALTY WASTE SOLUTIONS INC
Trans 2 EPA ID:	CAD983649880
Trans 2 Name:	PSC ENVIRONMENTAL SERVICES LP
TSDF EPA ID:	CAD008364432
Trans Name:	RHO CHEM LLC
TSDF Alt EPA ID:	Not reported
TSDF Alt Name:	Not reported
Waste Code Description:	122 - Alkaline solution without metals (pH > 12.5
RCRA Code:	D002
Meth Code:	H141 - Storage, Bulking, And/Or Transfer Off Site--No Treatment/Reovery (H010-H129) Or (H131-H135)
Quantity Tons:	0.0105
Waste Quantity:	21
Quantity Unit:	P
Additional Code 1:	Not reported

99 CENTS ONLY STORES #398 (Continued) **S109117902**

Additional Code 2:	Not reported
Additional Code 3:	Not reported
Additional Code 4:	Not reported
Additional Code 5:	Not reported
Shipment Date:	20151026
Creation Date:	12/18/2015 22:15:09
Receipt Date:	20151102
Manifest ID:	008454091FLE
Trans EPA ID:	MNS000110924
Trans Name:	STERICYCLE SPECIALTY WASTE SOLUTIONS INC
Trans 2 EPA ID:	CAD983649880
Trans 2 Name:	PSC ENVIRONMENTAL SERVICES LP
TSDF EPA ID:	CAD008364432
Trans Name:	RHO CHEM LLC
TSDF Alt EPA ID:	Not reported
TSDF Alt Name:	Not reported
Waste Code Description:	331 - Off-specification, aged, or surplus organics
RCRA Code:	D001
Meth Code:	H141 - Storage, Bulking, And/Or Transfer Off Site--No Treatment/Reovery (H010-H129) Or (H131-H135)
Quantity Tons:	0.0055
Waste Quantity:	11
Quantity Unit:	P
Additional Code 1:	Not reported
Additional Code 2:	Not reported
Additional Code 3:	Not reported
Additional Code 4:	Not reported
Additional Code 5:	Not reported
Shipment Date:	20150619
Creation Date:	Not reported
Receipt Date:	Not reported
Manifest ID:	008475657FLE
Trans EPA ID:	MNS000110924
Trans Name:	STERICYCLE SPECIALTY WASTE SOLUTIONS INC
Trans 2 EPA ID:	CAD983649880
Trans 2 Name:	PSC ENVIRONMENTAL SERVICES LP
TSDF EPA ID:	CAD008364432
Trans Name:	RHO CHEM LLC
TSDF Alt EPA ID:	Not reported
TSDF Alt Name:	Not reported
Waste Code Description:	- Not reported
RCRA Code:	Not reported
Meth Code:	H141 - Storage, Bulking, And/Or Transfer Off Site--No Treatment/Reovery (H010-H129) Or (H131-H135)
Quantity Tons:	0.0045
Waste Quantity:	9
Quantity Unit:	P
Additional Code 1:	Not reported
Additional Code 2:	Not reported
Additional Code 3:	Not reported
Additional Code 4:	Not reported
Additional Code 5:	Not reported
Shipment Date:	20150619
Creation Date:	Not reported

99 CENTS ONLY STORES #398 (Continued) **S109117902**

Receipt Date:	Not reported
Manifest ID:	008475657FLE
Trans EPA ID:	MNS000110924
Trans Name:	STERICYCLE SPECIALTY WASTE SOLUTIONS INC
Trans 2 EPA ID:	CAD983649880
Trans 2 Name:	PSC ENVIRONMENTAL SERVICES LP
TSDF EPA ID:	CAD008364432
Trans Name:	RHO CHEM LLC
TSDF Alt EPA ID:	Not reported
TSDF Alt Name:	Not reported
Waste Code Description:	331 - Off-specification, aged, or surplus organics
RCRA Code:	Not reported
Meth Code:	H141 - Storage, Bulking, And/Or Transfer Off Site--No Treatment/Reovery (H010-H129) Or (H131-H135)
Quantity Tons:	0.0565
Waste Quantity:	113
Quantity Unit:	P
Additional Code 1:	Not reported
Additional Code 2:	Not reported
Additional Code 3:	Not reported
Additional Code 4:	Not reported
Additional Code 5:	Not reported
Shipment Date:	20150619
Creation Date:	Not reported
Receipt Date:	Not reported
Manifest ID:	008475657FLE
Trans EPA ID:	MNS000110924
Trans Name:	STERICYCLE SPECIALTY WASTE SOLUTIONS INC
Trans 2 EPA ID:	CAD983649880
Trans 2 Name:	PSC ENVIRONMENTAL SERVICES LP
TSDF EPA ID:	CAD008364432
Trans Name:	RHO CHEM LLC
TSDF Alt EPA ID:	Not reported
TSDF Alt Name:	Not reported
Waste Code Description:	- Not reported
RCRA Code:	Not reported
Meth Code:	H141 - Storage, Bulking, And/Or Transfer Off Site--No Treatment/Reovery (H010-H129) Or (H131-H135)
Quantity Tons:	0.003
Waste Quantity:	6
Quantity Unit:	P
Additional Code 1:	Not reported
Additional Code 2:	Not reported
Additional Code 3:	Not reported
Additional Code 4:	Not reported
Additional Code 5:	Not reported
Shipment Date:	20150619
Creation Date:	9/22/2015 22:15:56
Receipt Date:	20150630
Manifest ID:	008475657FLE
Trans EPA ID:	MNS000110924
Trans Name:	STERICYCLE SPECIALTY WASTE SOLUTIONS INC
Trans 2 EPA ID:	CAD983649880
Trans 2 Name:	PSC ENVIRONMENTAL SERVICES LP
TSDF EPA ID:	CAD008364432

99 CENTS ONLY STORES #398 (Continued) **S109117902**

Trans Name:	RHO CHEM LLC
TSDF Alt EPA ID:	Not reported
TSDF Alt Name:	Not reported
Waste Code Description:	331 - Off-specification, aged, or surplus organics
RCRA Code:	D001
Meth Code:	H141 - Storage, Bulking, And/Or Transfer Off Site--No Treatment/Reovery (H010-H129) Or (H131-H135)
Quantity Tons:	0.004
Waste Quantity:	8
Quantity Unit:	P
Additional Code 1:	Not reported
Additional Code 2:	Not reported
Additional Code 3:	Not reported
Additional Code 4:	Not reported
Additional Code 5:	Not reported
Shipment Date:	20150619
Creation Date:	9/22/2015 22:15:56
Receipt Date:	20150630
Manifest ID:	008475657FLE
Trans EPA ID:	MNS000110924
Trans Name:	STERICYCLE SPECIALTY WASTE SOLUTIONS INC
Trans 2 EPA ID:	CAD983649880
Trans 2 Name:	PSC ENVIRONMENTAL SERVICES LP
TSDF EPA ID:	CAD008364432
Trans Name:	RHO CHEM LLC
TSDF Alt EPA ID:	Not reported
TSDF Alt Name:	Not reported
Waste Code Description:	181 - Other inorganic solid waste Organics
RCRA Code:	D009
Meth Code:	H141 - Storage, Bulking, And/Or Transfer Off Site--No Treatment/Reovery (H010-H129) Or (H131-H135)
Quantity Tons:	0.0045
Waste Quantity:	9
Quantity Unit:	P
Additional Code 1:	Not reported
Additional Code 2:	Not reported
Additional Code 3:	Not reported
Additional Code 4:	Not reported
Additional Code 5:	Not reported

Additional Info:

Year:	2016
Gen EPA ID:	CAL000404048
Shipment Date:	20151026
Creation Date:	12/18/2015 22:15:09
Receipt Date:	20151102
Manifest ID:	008454091FLE
Trans EPA ID:	MNS000110924
Trans Name:	STERICYCLE SPECIALTY WASTE SOLUTIONS INC
Trans 2 EPA ID:	CAD983649880
Trans 2 Name:	PSC ENVIRONMENTAL SERVICES LP
TSDF EPA ID:	CAD008364432
Trans Name:	RHO CHEM LLC
TSDF Alt EPA ID:	Not reported
TSDF Alt Name:	Not reported

99 CENTS ONLY STORES #398 (Continued) **S109117902**

Waste Code Description:	122 - Alkaline solution without metals (pH > 12.5
RCRA Code:	D002
Meth Code:	H141 - Storage, Bulking, And/Or Transfer Off Site--No Treatment/Reovery (H010-H129) Or (H131-H135)
Quantity Tons:	0.0105
Waste Quantity:	21
Quantity Unit:	P
Additional Code 1:	Not reported
Additional Code 2:	Not reported
Additional Code 3:	Not reported
Additional Code 4:	Not reported
Additional Code 5:	Not reported
Shipment Date:	20151026
Creation Date:	Not reported
Receipt Date:	Not reported
Manifest ID:	008454091FLE
Trans EPA ID:	MNS000110924
Trans Name:	STERICYCLE SPECIALTY WASTE SOLUTIONS INC
Trans 2 EPA ID:	CAD983649880
Trans 2 Name:	PSC ENVIRONMENTAL SERVICES LP
TSDF EPA ID:	CAD008364432
Trans Name:	RHO CHEM LLC
TSDF Alt EPA ID:	Not reported
TSDF Alt Name:	Not reported
Waste Code Description:	331 - Off-specification, aged, or surplus organics
RCRA Code:	Not reported
Meth Code:	H141 - Storage, Bulking, And/Or Transfer Off Site--No Treatment/Reovery (H010-H129) Or (H131-H135)
Quantity Tons:	0.067
Waste Quantity:	134
Quantity Unit:	P
Additional Code 1:	Not reported
Additional Code 2:	Not reported
Additional Code 3:	Not reported
Additional Code 4:	Not reported
Additional Code 5:	Not reported
Shipment Date:	20151026
Creation Date:	12/18/2015 22:15:09
Receipt Date:	20151102
Manifest ID:	008454091FLE
Trans EPA ID:	MNS000110924
Trans Name:	STERICYCLE SPECIALTY WASTE SOLUTIONS INC
Trans 2 EPA ID:	CAD983649880
Trans 2 Name:	PSC ENVIRONMENTAL SERVICES LP
TSDF EPA ID:	CAD008364432
Trans Name:	RHO CHEM LLC
TSDF Alt EPA ID:	Not reported
TSDF Alt Name:	Not reported
Waste Code Description:	181 - Other inorganic solid waste Organics
RCRA Code:	D009
Meth Code:	H141 - Storage, Bulking, And/Or Transfer Off Site--No Treatment/Reovery (H010-H129) Or (H131-H135)
Quantity Tons:	0.0015
Waste Quantity:	3
Quantity Unit:	P

99 CENTS ONLY STORES #398 (Continued) **S109117902**

Additional Code 1:	Not reported
Additional Code 2:	Not reported
Additional Code 3:	Not reported
Additional Code 4:	Not reported
Additional Code 5:	Not reported
Shipment Date:	20151026
Creation Date:	12/18/2015 22:15:09
Receipt Date:	20151102
Manifest ID:	008454091FLE
Trans EPA ID:	MNS000110924
Trans Name:	STERICYCLE SPECIALTY WASTE SOLUTIONS INC
Trans 2 EPA ID:	CAD983649880
Trans 2 Name:	PSC ENVIRONMENTAL SERVICES LP
TSDF EPA ID:	CAD008364432
Trans Name:	RHO CHEM LLC
TSDF Alt EPA ID:	Not reported
TSDF Alt Name:	Not reported
Waste Code Description:	331 - Off-specification, aged, or surplus organics
RCRA Code:	D001
Meth Code:	H141 - Storage, Bulking, And/Or Transfer Off Site--No Treatment/Reovery (H010-H129) Or (H131-H135)
Quantity Tons:	0.0055
Waste Quantity:	11
Quantity Unit:	P
Additional Code 1:	Not reported
Additional Code 2:	Not reported
Additional Code 3:	Not reported
Additional Code 4:	Not reported
Additional Code 5:	Not reported
Shipment Date:	20151026
Creation Date:	12/18/2015 22:15:09
Receipt Date:	20151102
Manifest ID:	008454091FLE
Trans EPA ID:	MNS000110924
Trans Name:	STERICYCLE SPECIALTY WASTE SOLUTIONS INC
Trans 2 EPA ID:	CAD983649880
Trans 2 Name:	PSC ENVIRONMENTAL SERVICES LP
TSDF EPA ID:	CAD008364432
Trans Name:	RHO CHEM LLC
TSDF Alt EPA ID:	Not reported
TSDF Alt Name:	Not reported
Waste Code Description:	214 - Unspecified solvent mixture
RCRA Code:	D001
Meth Code:	H141 - Storage, Bulking, And/Or Transfer Off Site--No Treatment/Reovery (H010-H129) Or (H131-H135)
Quantity Tons:	0.0035
Waste Quantity:	7
Quantity Unit:	P
Additional Code 1:	Not reported
Additional Code 2:	Not reported
Additional Code 3:	Not reported
Additional Code 4:	Not reported
Additional Code 5:	Not reported
Shipment Date:	20150619

99 CENTS ONLY STORES #398 (Continued) **S109117902**

Creation Date:	Not reported
Receipt Date:	Not reported
Manifest ID:	008475657FLE
Trans EPA ID:	MNS000110924
Trans Name:	STERICYCLE SPECIALTY WASTE SOLUTIONS INC
Trans 2 EPA ID:	CAD983649880
Trans 2 Name:	PSC ENVIRONMENTAL SERVICES LP
TSDF EPA ID:	CAD008364432
Trans Name:	RHO CHEM LLC
TSDF Alt EPA ID:	Not reported
TSDF Alt Name:	Not reported
Waste Code Description:	- Not reported
RCRA Code:	Not reported
Meth Code:	H141 - Storage, Bulking, And/Or Transfer Off Site--No Treatment/Reovery (H010-H129) Or (H131-H135)
Quantity Tons:	0.003
Waste Quantity:	6
Quantity Unit:	P
Additional Code 1:	Not reported
Additional Code 2:	Not reported
Additional Code 3:	Not reported
Additional Code 4:	Not reported
Additional Code 5:	Not reported
Shipment Date:	20150619
Creation Date:	Not reported
Receipt Date:	Not reported
Manifest ID:	008475657FLE
Trans EPA ID:	MNS000110924
Trans Name:	STERICYCLE SPECIALTY WASTE SOLUTIONS INC
Trans 2 EPA ID:	CAD983649880
Trans 2 Name:	PSC ENVIRONMENTAL SERVICES LP
TSDF EPA ID:	CAD008364432
Trans Name:	RHO CHEM LLC
TSDF Alt EPA ID:	Not reported
TSDF Alt Name:	Not reported
Waste Code Description:	331 - Off-specification, aged, or surplus organics
RCRA Code:	Not reported
Meth Code:	H141 - Storage, Bulking, And/Or Transfer Off Site--No Treatment/Reovery (H010-H129) Or (H131-H135)
Quantity Tons:	0.0355
Waste Quantity:	71
Quantity Unit:	P
Additional Code 1:	Not reported
Additional Code 2:	Not reported
Additional Code 3:	Not reported
Additional Code 4:	Not reported
Additional Code 5:	Not reported
Shipment Date:	20150619
Creation Date:	Not reported
Receipt Date:	Not reported
Manifest ID:	008475657FLE
Trans EPA ID:	MNS000110924
Trans Name:	STERICYCLE SPECIALTY WASTE SOLUTIONS INC
Trans 2 EPA ID:	CAD983649880
Trans 2 Name:	PSC ENVIRONMENTAL SERVICES LP

99 CENTS ONLY STORES #398 (Continued) **S109117902**

TSDF EPA ID:	CAD008364432
Trans Name:	RHO CHEM LLC
TSDF Alt EPA ID:	Not reported
TSDF Alt Name:	Not reported
Waste Code Description:	- Not reported
RCRA Code:	Not reported
Meth Code:	H141 - Storage, Bulking, And/Or Transfer Off Site--No Treatment/Reovery (H010-H129) Or (H131-H135)
Quantity Tons:	0.0045
Waste Quantity:	9
Quantity Unit:	P
Additional Code 1:	Not reported
Additional Code 2:	Not reported
Additional Code 3:	Not reported
Additional Code 4:	Not reported
Additional Code 5:	Not reported
Shipment Date:	20150619
Creation Date:	Not reported
Receipt Date:	Not reported
Manifest ID:	008475657FLE
Trans EPA ID:	MNS000110924
Trans Name:	STERICYCLE SPECIALTY WASTE SOLUTIONS INC
Trans 2 EPA ID:	CAD983649880
Trans 2 Name:	PSC ENVIRONMENTAL SERVICES LP
TSDF EPA ID:	CAD008364432
Trans Name:	RHO CHEM LLC
TSDF Alt EPA ID:	Not reported
TSDF Alt Name:	Not reported
Waste Code Description:	331 - Off-specification, aged, or surplus organics
RCRA Code:	Not reported
Meth Code:	H141 - Storage, Bulking, And/Or Transfer Off Site--No Treatment/Reovery (H010-H129) Or (H131-H135)
Quantity Tons:	0.0565
Waste Quantity:	113
Quantity Unit:	P
Additional Code 1:	Not reported
Additional Code 2:	Not reported
Additional Code 3:	Not reported
Additional Code 4:	Not reported
Additional Code 5:	Not reported
Shipment Date:	20150619
Creation Date:	9/22/2015 22:15:56
Receipt Date:	20150630
Manifest ID:	008475657FLE
Trans EPA ID:	MNS000110924
Trans Name:	STERICYCLE SPECIALTY WASTE SOLUTIONS INC
Trans 2 EPA ID:	CAD983649880
Trans 2 Name:	PSC ENVIRONMENTAL SERVICES LP
TSDF EPA ID:	CAD008364432
Trans Name:	RHO CHEM LLC
TSDF Alt EPA ID:	Not reported
TSDF Alt Name:	Not reported
Waste Code Description:	331 - Off-specification, aged, or surplus organics
RCRA Code:	D001
Meth Code:	H141 - Storage, Bulking, And/Or Transfer Off Site--No

99 CENTS ONLY STORES #398 (Continued) **S109117902**

	Treatment/Reovery (H010-H129) Or (H131-H135)
Quantity Tons:	0.004
Waste Quantity:	8
Quantity Unit:	P
Additional Code 1:	Not reported
Additional Code 2:	Not reported
Additional Code 3:	Not reported
Additional Code 4:	Not reported
Additional Code 5:	Not reported

San Bern. Co. Permit:

Name:	99 CENTS ONLY STORES #398
Address:	648 W 4TH ST
City,State,Zip:	SAN BERNARDINO, CA 92410
Region:	SAN BERNARDINO
Facility ID:	FA0016064
Owner:	99 Cents Only Stores LLC
Permit Number:	PT0034754
Permit Category:	CONDITIONALLY EXEMPT SM QTY GENERATOR SPECIAL
Facility Status:	INACTIVE
Expiration Date:	05/31/2019

Name:	99 CENTS ONLY STORES #398
Address:	648 W 4TH ST
City,State,Zip:	SAN BERNARDINO, CA 92410
Region:	SAN BERNARDINO
Facility ID:	FA0016064
Owner:	99 Cents Only Stores LLC
Permit Number:	PT0037278
Permit Category:	HAZMAT HANDLER GENERAL ACT.(NB)
Facility Status:	INACTIVE
Expiration Date:	05/31/2018

Name:	STATER BROS MARKETS #104
Address:	648 W 4TH ST
City,State,Zip:	SAN BERNARDINO, CA 92410
Region:	SAN BERNARDINO
Facility ID:	FA0011471
Owner:	STATER BROS. MARKETS
Permit Number:	PT0019876
Permit Category:	HAZARDOUS MATERIALS 1-3 CHEMICALS
Facility Status:	INACTIVE
Expiration Date:	03/31/2014

Name:	STATER BROS MARKETS #104
Address:	648 W 4TH ST
City,State,Zip:	SAN BERNARDINO, CA 92410
Region:	SAN BERNARDINO
Facility ID:	FA0011471
Owner:	STATER BROS. MARKETS
Permit Number:	PT0024977
Permit Category:	CONDITIONALLY EXEMPT SM QTY GENERATOR
Facility Status:	INACTIVE
Expiration Date:	03/31/2014

HWTS:

99 CENTS ONLY STORES #398 (Continued) **S109117902**

Name:	99 CENTS ONLY STORES LLC
Address:	648 W 4TH ST
Address 2:	Not reported
City,State,Zip:	SAN BERNARDINO, CA 924103216
EPA ID:	CAL000404048
Inactive Date:	Not reported
Create Date:	01/27/2015
Last Act Date:	11/02/2020
Mailing Name:	EDGAR FLORES
Mailing Address:	4000 UNION PACIFIC AVENUE
Mailing Address 2:	Not reported
Mailing City,State,Zip:	COMMERCE, CA 90023
Owner Name:	99 CENTS ONLY STORES
Owner Address:	4000 UNION PACIFIC AVENUE
Owner Address 2:	Not reported
Owner City,State,Zip:	COMMERCE, CA 90023
Contact Name:	EDGAR FLORES
Contact Address:	4000 UNION PACIFIC AVE
Contact Address 2:	Not reported
City,State,Zip:	COMMERCE, CA 90023

NAICS:

EPA ID:	CAL000404048
Create Date:	2015-01-27 12:44:52.723
NAICS Code:	45299
NAICS Description:	All Other General Merchandise Stores
Issued EPA ID Date:	2015-01-27 12:44:52.72300
Inactive Date:	Not reported
Facility Name:	99 CENTS ONLY STORES LLC
Facility Address:	648 W 4TH ST
Facility Address 2:	Not reported
Facility City:	SAN BERNARDINO
Facility County:	Not reported
Facility State:	CA
Facility Zip:	924103216

O90 **99 CENTS ONLY STORES LLC** **RCRA NonGen / NLR** **1024848442**
North **648 W 4TH ST** **CAL000404048**
< 1/8 **SAN BERNARDINO, CA 92410**
0.067 mi.
354 ft. **Site 7 of 7 in cluster O**

Relative:
Higher

Actual:
1064 ft.

RCRA NonGen / NLR:

Date Form Received by Agency:	20150127
Handler Name:	99 CENTS ONLY STORES LLC
Handler Address:	648 W 4TH ST
Handler City,State,Zip:	SAN BERNARDINO, CA 92410-3216
EPA ID:	CAL000404048
Contact Name:	EDGAR FLORES
Contact Address:	4000 UNION PACIFIC AVE
Contact City,State,Zip:	COMMERCE, CA 90023
Contact Telephone:	323-919-3290
Contact Fax:	323-729-3455
Contact Email:	EDGAR.FLORES@99ONLY.COM
Contact Title:	Not reported
EPA Region:	09
Land Type:	Not reported

99 CENTS ONLY STORES LLC (Continued) **1024848442**

Federal Waste Generator Description:	Not a generator, verified
Non-Notifier:	Not reported
Biennial Report Cycle:	Not reported
Accessibility:	Not reported
Active Site Indicator:	Handler Activities
State District Owner:	Not reported
State District:	Not reported
Mailing Address:	4000 UNION PACIFIC AVENUE
Mailing City,State,Zip:	COMMERCE, CA 90023
Owner Name:	99 CENTS ONLY STORES
Owner Type:	Other
Operator Name:	EDGAR FLORES
Operator Type:	Other
Short-Term Generator Activity:	No
Importer Activity:	No
Mixed Waste Generator:	No
Transporter Activity:	No
Transfer Facility Activity:	No
Recycler Activity with Storage:	No
Small Quantity On-Site Burner Exemption:	No
Smelting Melting and Refining Furnace Exemption:	No
Underground Injection Control:	No
Off-Site Waste Receipt:	No
Universal Waste Indicator:	Yes
Universal Waste Destination Facility:	Yes
Federal Universal Waste:	No
Active Site Fed-Reg Treatment Storage and Disposal Facility:	Not reported
Active Site Converter Treatment storage and Disposal Facility:	Not reported
Active Site State-Reg Treatment Storage and Disposal Facility:	Not reported
Active Site State-Reg Handler:	---
Federal Facility Indicator:	Not reported
Hazardous Secondary Material Indicator:	N
Sub-Part K Indicator:	Not reported
Commercial TSD Indicator:	No
Treatment Storage and Disposal Type:	Not reported
2018 GPRA Permit Baseline:	Not on the Baseline
2018 GPRA Renewals Baseline:	Not on the Baseline
Permit Renewals Workload Universe:	Not reported
Permit Workload Universe:	Not reported
Permit Progress Universe:	Not reported
Post-Closure Workload Universe:	Not reported
Closure Workload Universe:	Not reported
202 GPRA Corrective Action Baseline:	No
Corrective Action Workload Universe:	No
Subject to Corrective Action Universe:	No
Non-TSDFs Where RCRA CA has Been Imposed Universe:	No
TSDFs Potentially Subject to CA Under 3004 (u)/(v) Universe:	No
TSDFs Only Subject to CA under Discretionary Auth Universe:	No
Corrective Action Priority Ranking:	No NCAPS ranking
Environmental Control Indicator:	No
Institutional Control Indicator:	No
Human Exposure Controls Indicator:	N/A
Groundwater Controls Indicator:	N/A
Operating TSDF Universe:	Not reported
Full Enforcement Universe:	Not reported
Significant Non-Complier Universe:	No
Unaddressed Significant Non-Complier Universe:	No

99 CENTS ONLY STORES LLC (Continued) **1024848442**

Addressed Significant Non-Complier Universe:	No
Significant Non-Complier With a Compliance Schedule Universe:	No
Financial Assurance Required:	Not reported
Handler Date of Last Change:	20180906
Recognized Trader-Importer:	No
Recognized Trader-Exporter:	No
Importer of Spent Lead Acid Batteries:	No
Exporter of Spent Lead Acid Batteries:	No
Recycler Activity Without Storage:	No
Manifest Broker:	No
Sub-Part P Indicator:	No

Handler - Owner Operator:

Owner/Operator Indicator:	Operator
Owner/Operator Name:	EDGAR FLORES
Legal Status:	Other
Date Became Current:	Not reported
Date Ended Current:	Not reported
Owner/Operator Address:	4000 UNION PACIFIC AVE
Owner/Operator City,State,Zip:	COMMERCE, CA 90023
Owner/Operator Telephone:	323-919-3290
Owner/Operator Telephone Ext:	Not reported
Owner/Operator Fax:	Not reported
Owner/Operator Email:	Not reported

Owner/Operator Indicator:	Owner
Owner/Operator Name:	99 CENTS ONLY STORES
Legal Status:	Other
Date Became Current:	Not reported
Date Ended Current:	Not reported
Owner/Operator Address:	4000 UNION PACIFIC AVENUE
Owner/Operator City,State,Zip:	COMMERCE, CA 90023
Owner/Operator Telephone:	323-980-8145
Owner/Operator Telephone Ext:	Not reported
Owner/Operator Fax:	Not reported
Owner/Operator Email:	Not reported

Historic Generators:

Receive Date:	20150127
Handler Name:	99 CENTS ONLY STORES LLC
Federal Waste Generator Description:	Not a generator, verified
State District Owner:	Not reported
Large Quantity Handler of Universal Waste:	No
Recognized Trader Importer:	No
Recognized Trader Exporter:	No
Spent Lead Acid Battery Importer:	No
Spent Lead Acid Battery Exporter:	No
Current Record:	Yes
Non Storage Recycler Activity:	Not reported
Electronic Manifest Broker:	Not reported

List of NAICS Codes and Descriptions:

NAICS Code:	45299
NAICS Description:	ALL OTHER GENERAL MERCHANDISE STORES

99 CENTS ONLY STORES LLC (Continued) **1024848442**

Facility Has Received Notices of Violations:
Violations: No Violations Found

Evaluation Action Summary:
Evaluations: No Evaluations Found

H91 SW < 1/8 0.068 mi. 361 ft. **DOLLAR TREE #05119** **RCRA NonGen / NLR** **1024837128**
761 W 2ND ST STE A **CAL000381907**
SAN BERNARDINO, CA 92410

Site 12 of 13 in cluster H

Relative: Higher
Actual: 1054 ft.

RCRA NonGen / NLR:

Date Form Received by Agency:		20130124
Handler Name:	DOLLAR TREE #05119	
Handler Address:		761 W 2ND ST STE A
Handler City,State,Zip:		SAN BERNARDINO, CA 92410
EPA ID:		CAL000381907
Contact Name:		ANGELA JONES
Contact Address:		500 VOLVO PKWY
Contact City,State,Zip:		CHESAPEAKE, VA 23320-1604
Contact Telephone:		757-321-5761
Contact Fax:		757-321-5160
Contact Email:		AJONES@DOLLARTREE.COM
Contact Title:		Not reported
EPA Region:		09
Land Type:		Not reported
Federal Waste Generator Description:		Not a generator, verified
Non-Notifier:		Not reported
Biennial Report Cycle:		Not reported
Accessibility:		Not reported
Active Site Indicator:		Handler Activities
State District Owner:		Not reported
State District:		Not reported
Mailing Address:		500 VOLVO PKWY
Mailing City,State,Zip:		CHESAPEAKE, VA 23320-1604
Owner Name:		DOLLAR TREE STORES, INC.
Owner Type:		Other
Operator Name:		ANGELA JONES
Operator Type:		Other
Short-Term Generator Activity:		No
Importer Activity:		No
Mixed Waste Generator:		No
Transporter Activity:		No
Transfer Facility Activity:		No
Recycler Activity with Storage:		No
Small Quantity On-Site Burner Exemption:		No
Smelting Melting and Refining Furnace Exemption:		No
Underground Injection Control:		No
Off-Site Waste Receipt:		No
Universal Waste Indicator:		Yes
Universal Waste Destination Facility:		Yes
Federal Universal Waste:		No
Active Site Fed-Reg Treatment Storage and Disposal Facility:		Not reported
Active Site Converter Treatment storage and Disposal Facility:		Not reported
Active Site State-Reg Treatment Storage and Disposal Facility:		Not reported

DOLLAR TREE #05119 (Continued) **1024837128**

Active Site State-Reg Handler:	---
Federal Facility Indicator:	Not reported
Hazardous Secondary Material Indicator:	N
Sub-Part K Indicator:	Not reported
Commercial TSD Indicator:	No
Treatment Storage and Disposal Type:	Not reported
2018 GPRA Permit Baseline:	Not on the Baseline
2018 GPRA Renewals Baseline:	Not on the Baseline
Permit Renewals Workload Universe:	Not reported
Permit Workload Universe:	Not reported
Permit Progress Universe:	Not reported
Post-Closure Workload Universe:	Not reported
Closure Workload Universe:	Not reported
202 GPRA Corrective Action Baseline:	No
Corrective Action Workload Universe:	No
Subject to Corrective Action Universe:	No
Non-TSDFs Where RCRA CA has Been Imposed Universe:	No
TSDFs Potentially Subject to CA Under 3004 (u)/(v) Universe:	No
TSDFs Only Subject to CA under Discretionary Auth Universe:	No
Corrective Action Priority Ranking:	No NCAPS ranking
Environmental Control Indicator:	No
Institutional Control Indicator:	No
Human Exposure Controls Indicator:	N/A
Groundwater Controls Indicator:	N/A
Operating TSDF Universe:	Not reported
Full Enforcement Universe:	Not reported
Significant Non-Complier Universe:	No
Unaddressed Significant Non-Complier Universe:	No
Addressed Significant Non-Complier Universe:	No
Significant Non-Complier With a Compliance Schedule Universe:	No
Financial Assurance Required:	Not reported
Handler Date of Last Change:	20180906
Recognized Trader-Importer:	No
Recognized Trader-Exporter:	No
Importer of Spent Lead Acid Batteries:	No
Exporter of Spent Lead Acid Batteries:	No
Recycler Activity Without Storage:	No
Manifest Broker:	No
Sub-Part P Indicator:	No

Handler - Owner Operator:

Owner/Operator Indicator:	Operator
Owner/Operator Name:	ANGELA JONES
Legal Status:	Other
Date Became Current:	Not reported
Date Ended Current:	Not reported
Owner/Operator Address:	500 VOLVO PKWY
Owner/Operator City,State,Zip:	CHESAPEAKE, VA 23320-1604
Owner/Operator Telephone:	757-321-5761
Owner/Operator Telephone Ext:	Not reported
Owner/Operator Fax:	Not reported
Owner/Operator Email:	Not reported

Owner/Operator Indicator:	Owner
Owner/Operator Name:	DOLLAR TREE STORES, INC.
Legal Status:	Other

DOLLAR TREE #05119 (Continued) **1024837128**

Date Became Current:	Not reported
Date Ended Current:	Not reported
Owner/Operator Address:	500 VOLVO PKWY
Owner/Operator City,State,Zip:	CHESAPEAKE, VA 23320-1604
Owner/Operator Telephone:	757-321-5000
Owner/Operator Telephone Ext:	Not reported
Owner/Operator Fax:	Not reported
Owner/Operator Email:	Not reported

Historic Generators:

Receive Date:	20130124
Handler Name: DOLLAR TREE #05119	
Federal Waste Generator Description:	Not a generator, verified
State District Owner:	Not reported
Large Quantity Handler of Universal Waste:	No
Recognized Trader Importer:	No
Recognized Trader Exporter:	No
Spent Lead Acid Battery Importer:	No
Spent Lead Acid Battery Exporter:	No
Current Record:	Yes
Non Storage Recycler Activity:	Not reported
Electronic Manifest Broker:	Not reported

List of NAICS Codes and Descriptions:

NAICS Code:	45299
NAICS Description:	ALL OTHER GENERAL MERCHANDISE STORES

Facility Has Received Notices of Violations:

Violations:	No Violations Found

Evaluation Action Summary:

Evaluations:	No Evaluations Found

H92 **DOLLAR TREE #05119** **CA CERS HAZ WASTE** **S118232940**
SW **761 W 2ND ST STE A** **CA HAZNET** **N/A**
< 1/8 **SAN BERNARDINO, CA 92410** **CA San Bern. Co. Permit**
0.068 mi. **CA CERS**
361 ft. **Site 13 of 13 in cluster H** **CA HWTS**

Relative: Higher

Actual: 1054 ft.

CERS HAZ WASTE:

Name:	DOLLAR TREE #05119
Address:	761 WEST 2ND ST. SUITE A
City,State,Zip:	SAN BERNARDINO, CA 92410
Site ID:	112215
CERS ID:	10467799
CERS Description:	Hazardous Waste Generator

HAZNET:

Name:	DOLLAR TREE #05119
Address:	761 W 2ND ST STE A
Address 2:	Not reported
City,State,Zip:	SAN BERNARDINO, CA 233201604
Contact:	ANGELA JONES
Telephone:	7573215761

DOLLAR TREE #05119 (Continued) **S118232940**

Mailing Name:	Not reported
Mailing Address:	500 VOLVO PKWY
Year:	2019
Gepaid:	CAL000381907
TSD EPA ID:	CAD008364432
CA Waste Code:	122 - Alkaline solution without metals pH >= 12.5
Disposal Method:	H141 - Storage, Bulking, And/Or Transfer Off Site--No Treatment/Reovery (H010-H129) Or (H131-H135)
Tons:	0.00200
Year:	2019
Gepaid:	CAL000381907
TSD EPA ID:	CAD008364432
CA Waste Code:	791 - Liquids with pH <= 2
Disposal Method:	H141 - Storage, Bulking, And/Or Transfer Off Site--No Treatment/Reovery (H010-H129) Or (H131-H135)
Tons:	0.03950
Year:	2019
Gepaid:	CAL000381907
TSD EPA ID:	NVD980895338
CA Waste Code:	214 - Unspecified solvent mixture
Disposal Method:	H141 - Storage, Bulking, And/Or Transfer Off Site--No Treatment/Reovery (H010-H129) Or (H131-H135)
Tons:	0.00300
Year:	2019
Gepaid:	CAL000381907
TSD EPA ID:	NVD980895338
CA Waste Code:	331 - Off-specification, aged or surplus organics
Disposal Method:	H141 - Storage, Bulking, And/Or Transfer Off Site--No Treatment/Reovery (H010-H129) Or (H131-H135)
Tons:	0.00150
Year:	2019
Gepaid:	CAL000381907
TSD EPA ID:	CAD008364432
CA Waste Code:	331 - Off-specification, aged or surplus organics
Disposal Method:	H141 - Storage, Bulking, And/Or Transfer Off Site--No Treatment/Reovery (H010-H129) Or (H131-H135)
Tons:	0.00250
Year:	2019
Gepaid:	CAL000381907
TSD EPA ID:	CAD008364432
CA Waste Code:	214 - Unspecified solvent mixture
Disposal Method:	H141 - Storage, Bulking, And/Or Transfer Off Site--No Treatment/Reovery (H010-H129) Or (H131-H135)
Tons:	0.00250
Year:	2018
Gepaid:	CAL000381907
TSD EPA ID:	NVD980895338
CA Waste Code:	214 - Unspecified solvent mixture
Disposal Method:	H141 - Storage, Bulking, And/Or Transfer Off Site--No Treatment/Reovery (H010-H129) Or (H131-H135)

DOLLAR TREE #05119 (Continued) **S118232940**

Tons:	0.02300
Year:	2018
Gepaid:	CAL000381907
TSD EPA ID:	NVD980895338
CA Waste Code:	331 - Off-specification, aged or surplus organics
Disposal Method:	H141 - Storage, Bulking, And/Or Transfer Off Site--No Treatment/Reovery (H010-H129) Or (H131-H135)
Tons:	0.02100
Year:	2018
Gepaid:	CAL000381907
TSD EPA ID:	CAD008364432
CA Waste Code:	122 - Alkaline solution without metals pH >= 12.5
Disposal Method:	H141 - Storage, Bulking, And/Or Transfer Off Site--No Treatment/Reovery (H010-H129) Or (H131-H135)
Tons:	0.00600
Year:	2018
Gepaid:	CAL000381907
TSD EPA ID:	AZR000515924
CA Waste Code:	331 - Off-specification, aged or surplus organics
Disposal Method:	H141 - Storage, Bulking, And/Or Transfer Off Site--No Treatment/Reovery (H010-H129) Or (H131-H135)
Tons:	0.11350

Click this hyperlink while viewing on your computer to access
24 additional CA HAZNET: record(s) in the EDR Site Report.

Additional Info:

Year:	2015
Gen EPA ID:	CAL000381907
Shipment Date:	20151022
Creation Date:	12/18/2015 22:15:09
Receipt Date:	20151103
Manifest ID:	008436199FLE
Trans EPA ID:	MNS000110924
Trans Name:	STERICYCLE SPECIALTY WASTE SOLUTIONS INC
Trans 2 EPA ID:	CAD983649880
Trans 2 Name:	PSC ENVIRONMENTAL SERVICES LP
TSDF EPA ID:	CAD008364432
Trans Name:	RHO CHEM LLC
TSDF Alt EPA ID:	Not reported
TSDF Alt Name:	Not reported
Waste Code Description:	141 - Off-specification, aged, or surplus inorganics
RCRA Code:	Not reported
Meth Code:	H141 - Storage, Bulking, And/Or Transfer Off Site--No Treatment/Reovery (H010-H129) Or (H131-H135)
Quantity Tons:	0.094
Waste Quantity:	188
Quantity Unit:	P
Additional Code 1:	Not reported
Additional Code 2:	Not reported
Additional Code 3:	Not reported
Additional Code 4:	Not reported

DOLLAR TREE #05119 (Continued) **S118232940**

Additional Code 5:	Not reported
Shipment Date:	20151022
Creation Date:	12/18/2015 22:15:09
Receipt Date:	20151103
Manifest ID:	008436199FLE
Trans EPA ID:	MNS000110924
Trans Name:	STERICYCLE SPECIALTY WASTE SOLUTIONS INC
Trans 2 EPA ID:	CAD983649880
Trans 2 Name:	PSC ENVIRONMENTAL SERVICES LP
TSDF EPA ID:	CAD008364432
Trans Name:	RHO CHEM LLC
TSDF Alt EPA ID:	Not reported
TSDF Alt Name:	Not reported
Waste Code Description:	141 - Off-specification, aged, or surplus inorganics
RCRA Code:	Not reported
Meth Code:	H141 - Storage, Bulking, And/Or Transfer Off Site--No Treatment/Reovery (H010-H129) Or (H131-H135)
Quantity Tons:	0.122
Waste Quantity:	244
Quantity Unit:	P
Additional Code 1:	Not reported
Additional Code 2:	Not reported
Additional Code 3:	Not reported
Additional Code 4:	Not reported
Additional Code 5:	Not reported
Shipment Date:	20151022
Creation Date:	12/18/2015 22:15:09
Receipt Date:	20151103
Manifest ID:	008436199FLE
Trans EPA ID:	MNS000110924
Trans Name:	STERICYCLE SPECIALTY WASTE SOLUTIONS INC
Trans 2 EPA ID:	CAD983649880
Trans 2 Name:	PSC ENVIRONMENTAL SERVICES LP
TSDF EPA ID:	CAD008364432
Trans Name:	RHO CHEM LLC
TSDF Alt EPA ID:	Not reported
TSDF Alt Name:	Not reported
Waste Code Description:	122 - Alkaline solution without metals (pH > 12.5
RCRA Code:	D002
Meth Code:	H141 - Storage, Bulking, And/Or Transfer Off Site--No Treatment/Reovery (H010-H129) Or (H131-H135)
Quantity Tons:	0.0345
Waste Quantity:	69
Quantity Unit:	P
Additional Code 1:	Not reported
Additional Code 2:	Not reported
Additional Code 3:	Not reported
Additional Code 4:	Not reported
Additional Code 5:	Not reported
Shipment Date:	20150423
Creation Date:	Not reported
Receipt Date:	Not reported
Manifest ID:	007362463FLE
Trans EPA ID:	MNS000110924

DOLLAR TREE #05119 (Continued) **S118232940**

Trans Name:	STERICYCLE SPECIALTY WASTE SOLUTIONS INC
Trans 2 EPA ID:	CAD983649880
Trans 2 Name:	PSC ENVIRONMENTAL SERVICES LP
TSDF EPA ID:	CAD008364432
Trans Name:	RHO CHEM LLC
TSDF Alt EPA ID:	Not reported
TSDF Alt Name:	Not reported
Waste Code Description:	141 - Off-specification, aged, or surplus inorganics
RCRA Code:	Not reported
Meth Code:	H141 - Storage, Bulking, And/Or Transfer Off Site--No Treatment/Reovery (H010-H129) Or (H131-H135)
Quantity Tons:	0.023
Waste Quantity:	46
Quantity Unit:	P
Additional Code 1:	Not reported
Additional Code 2:	Not reported
Additional Code 3:	Not reported
Additional Code 4:	Not reported
Additional Code 5:	Not reported
Shipment Date:	20150423
Creation Date:	8/21/2015 22:15:28
Receipt Date:	20150428
Manifest ID:	007362463FLE
Trans EPA ID:	MNS000110924
Trans Name:	STERICYCLE SPECIALTY WASTE SOLUTIONS INC
Trans 2 EPA ID:	CAD983649880
Trans 2 Name:	PSC ENVIRONMENTAL SERVICES LP
TSDF EPA ID:	CAD008364432
Trans Name:	RHO CHEM LLC
TSDF Alt EPA ID:	Not reported
TSDF Alt Name:	Not reported
Waste Code Description:	214 - Unspecified solvent mixture
RCRA Code:	D035
Meth Code:	H141 - Storage, Bulking, And/Or Transfer Off Site--No Treatment/Reovery (H010-H129) Or (H131-H135)
Quantity Tons:	0.005
Waste Quantity:	10
Quantity Unit:	P
Additional Code 1:	D001
Additional Code 2:	Not reported
Additional Code 3:	Not reported
Additional Code 4:	Not reported
Additional Code 5:	Not reported
Shipment Date:	20150423
Creation Date:	Not reported
Receipt Date:	Not reported
Manifest ID:	007362463FLE
Trans EPA ID:	MNS000110924
Trans Name:	STERICYCLE SPECIALTY WASTE SOLUTIONS INC
Trans 2 EPA ID:	CAD983649880
Trans 2 Name:	PSC ENVIRONMENTAL SERVICES LP
TSDF EPA ID:	CAD008364432
Trans Name:	RHO CHEM LLC
TSDF Alt EPA ID:	Not reported
TSDF Alt Name:	Not reported

DOLLAR TREE #05119 (Continued) **S118232940**

Waste Code Description:	141 - Off-specification, aged, or surplus inorganics
RCRA Code:	Not reported
Meth Code:	H141 - Storage, Bulking, And/Or Transfer Off Site--No Treatment/Reovery (H010-H129) Or (H131-H135)
Quantity Tons:	0.0195
Waste Quantity:	39
Quantity Unit:	P
Additional Code 1:	Not reported
Additional Code 2:	Not reported
Additional Code 3:	Not reported
Additional Code 4:	Not reported
Additional Code 5:	Not reported
Shipment Date:	20150423
Creation Date:	8/21/2015 22:15:28
Receipt Date:	20150428
Manifest ID:	007362463FLE
Trans EPA ID:	MNS000110924
Trans Name:	STERICYCLE SPECIALTY WASTE SOLUTIONS INC
Trans 2 EPA ID:	CAD983649880
Trans 2 Name:	PSC ENVIRONMENTAL SERVICES LP
TSDF EPA ID:	CAD008364432
Trans Name:	RHO CHEM LLC
TSDF Alt EPA ID:	Not reported
TSDF Alt Name:	Not reported
Waste Code Description:	- Not reported
RCRA Code:	Not reported
Meth Code:	H141 - Storage, Bulking, And/Or Transfer Off Site--No Treatment/Reovery (H010-H129) Or (H131-H135)
Quantity Tons:	0.0175
Waste Quantity:	35
Quantity Unit:	P
Additional Code 1:	Not reported
Additional Code 2:	Not reported
Additional Code 3:	Not reported
Additional Code 4:	Not reported
Additional Code 5:	Not reported
Shipment Date:	20150423
Creation Date:	8/21/2015 22:15:28
Receipt Date:	20150428
Manifest ID:	007362463FLE
Trans EPA ID:	MNS000110924
Trans Name:	STERICYCLE SPECIALTY WASTE SOLUTIONS INC
Trans 2 EPA ID:	CAD983649880
Trans 2 Name:	PSC ENVIRONMENTAL SERVICES LP
TSDF EPA ID:	CAD008364432
Trans Name:	RHO CHEM LLC
TSDF Alt EPA ID:	Not reported
TSDF Alt Name:	Not reported
Waste Code Description:	214 - Unspecified solvent mixture
RCRA Code:	D001
Meth Code:	H141 - Storage, Bulking, And/Or Transfer Off Site--No Treatment/Reovery (H010-H129) Or (H131-H135)
Quantity Tons:	0.0055
Waste Quantity:	11
Quantity Unit:	P

DOLLAR TREE #05119 (Continued) **S118232940**

Additional Code 1:	Not reported
Additional Code 2:	Not reported
Additional Code 3:	Not reported
Additional Code 4:	Not reported
Additional Code 5:	Not reported
Shipment Date:	20150423
Creation Date:	8/21/2015 22:15:28
Receipt Date:	20150428
Manifest ID:	007362463FLE
Trans EPA ID:	MNS000110924
Trans Name:	STERICYCLE SPECIALTY WASTE SOLUTIONS INC
Trans 2 EPA ID:	CAD983649880
Trans 2 Name:	PSC ENVIRONMENTAL SERVICES LP
TSDF EPA ID:	CAD008364432
Trans Name:	RHO CHEM LLC
TSDF Alt EPA ID:	Not reported
TSDF Alt Name:	Not reported
Waste Code Description:	122 - Alkaline solution without metals (pH > 12.5
RCRA Code:	D002
Meth Code:	H141 - Storage, Bulking, And/Or Transfer Off Site--No Treatment/Reovery (H010-H129) Or (H131-H135)
Quantity Tons:	0.038
Waste Quantity:	76
Quantity Unit:	P
Additional Code 1:	Not reported
Additional Code 2:	Not reported
Additional Code 3:	Not reported
Additional Code 4:	Not reported
Additional Code 5:	Not reported
Shipment Date:	20150126
Creation Date:	3/23/2015 22:15:13
Receipt Date:	20150124
Manifest ID:	007297081FLE
Trans EPA ID:	MNS000110924
Trans Name:	STERICYCLE SPECIALTY WASTE SOLUTIONS INC
Trans 2 EPA ID:	OKD981588791
Trans 2 Name:	TRIAD TRANSPORT INC
TSDF EPA ID:	CAD008364432
Trans Name:	RHO CHEM LLC
TSDF Alt EPA ID:	Not reported
TSDF Alt Name:	Not reported
Waste Code Description:	214 - Unspecified solvent mixture
RCRA Code:	D035
Meth Code:	H141 - Storage, Bulking, And/Or Transfer Off Site--No Treatment/Reovery (H010-H129) Or (H131-H135)
Quantity Tons:	0.0055
Waste Quantity:	11
Quantity Unit:	P
Additional Code 1:	D001
Additional Code 2:	Not reported
Additional Code 3:	Not reported
Additional Code 4:	Not reported
Additional Code 5:	Not reported

DOLLAR TREE #05119 (Continued) **S118232940**

Additional Info:

Year:	2016
Gen EPA ID:	CAL000381907
Shipment Date:	20151022
Creation Date:	12/18/2015 22:15:09
Receipt Date:	20151103
Manifest ID:	008436199FLE
Trans EPA ID:	MNS000110924
Trans Name:	STERICYCLE SPECIALTY WASTE SOLUTIONS INC
Trans 2 EPA ID:	CAD983649880
Trans 2 Name:	PSC ENVIRONMENTAL SERVICES LP
TSDF EPA ID:	CAD008364432
Trans Name:	RHO CHEM LLC
TSDF Alt EPA ID:	Not reported
TSDF Alt Name:	Not reported
Waste Code Description:	122 - Alkaline solution without metals (pH > 12.5
RCRA Code:	D002
Meth Code:	H141 - Storage, Bulking, And/Or Transfer Off Site--No Treatment/Reovery (H010-H129) Or (H131-H135)
Quantity Tons:	0.0345
Waste Quantity:	69
Quantity Unit:	P
Additional Code 1:	Not reported
Additional Code 2:	Not reported
Additional Code 3:	Not reported
Additional Code 4:	Not reported
Additional Code 5:	Not reported
Shipment Date:	20151022
Creation Date:	12/18/2015 22:15:09
Receipt Date:	20151103
Manifest ID:	008436199FLE
Trans EPA ID:	MNS000110924
Trans Name:	STERICYCLE SPECIALTY WASTE SOLUTIONS INC
Trans 2 EPA ID:	CAD983649880
Trans 2 Name:	PSC ENVIRONMENTAL SERVICES LP
TSDF EPA ID:	CAD008364432
Trans Name:	RHO CHEM LLC
TSDF Alt EPA ID:	Not reported
TSDF Alt Name:	Not reported
Waste Code Description:	141 - Off-specification, aged, or surplus inorganics
RCRA Code:	Not reported
Meth Code:	H141 - Storage, Bulking, And/Or Transfer Off Site--No Treatment/Reovery (H010-H129) Or (H131-H135)
Quantity Tons:	0.094
Waste Quantity:	188
Quantity Unit:	P
Additional Code 1:	Not reported
Additional Code 2:	Not reported
Additional Code 3:	Not reported
Additional Code 4:	Not reported
Additional Code 5:	Not reported
Shipment Date:	20151022
Creation Date:	12/18/2015 22:15:09
Receipt Date:	20151103

DOLLAR TREE #05119 (Continued) **S118232940**

Manifest ID:	008436199FLE
Trans EPA ID:	MNS000110924
Trans Name:	STERICYCLE SPECIALTY WASTE SOLUTIONS INC
Trans 2 EPA ID:	CAD983649880
Trans 2 Name:	PSC ENVIRONMENTAL SERVICES LP
TSDF EPA ID:	CAD008364432
Trans Name:	RHO CHEM LLC
TSDF Alt EPA ID:	Not reported
TSDF Alt Name:	Not reported
Waste Code Description:	141 - Off-specification, aged, or surplus inorganics
RCRA Code:	Not reported
Meth Code:	H141 - Storage, Bulking, And/Or Transfer Off Site--No Treatment/Reovery (H010-H129) Or (H131-H135)
Quantity Tons:	0.122
Waste Quantity:	244
Quantity Unit:	P
Additional Code 1:	Not reported
Additional Code 2:	Not reported
Additional Code 3:	Not reported
Additional Code 4:	Not reported
Additional Code 5:	Not reported
Shipment Date:	20150423
Creation Date:	8/21/2015 22:15:28
Receipt Date:	20150428
Manifest ID:	007362463FLE
Trans EPA ID:	MNS000110924
Trans Name:	STERICYCLE SPECIALTY WASTE SOLUTIONS INC
Trans 2 EPA ID:	CAD983649880
Trans 2 Name:	PSC ENVIRONMENTAL SERVICES LP
TSDF EPA ID:	CAD008364432
Trans Name:	RHO CHEM LLC
TSDF Alt EPA ID:	Not reported
TSDF Alt Name:	Not reported
Waste Code Description:	214 - Unspecified solvent mixture
RCRA Code:	D001
Meth Code:	H141 - Storage, Bulking, And/Or Transfer Off Site--No Treatment/Reovery (H010-H129) Or (H131-H135)
Quantity Tons:	0.0055
Waste Quantity:	11
Quantity Unit:	P
Additional Code 1:	Not reported
Additional Code 2:	Not reported
Additional Code 3:	Not reported
Additional Code 4:	Not reported
Additional Code 5:	Not reported
Shipment Date:	20150423
Creation Date:	Not reported
Receipt Date:	Not reported
Manifest ID:	007362463FLE
Trans EPA ID:	MNS000110924
Trans Name:	STERICYCLE SPECIALTY WASTE SOLUTIONS INC
Trans 2 EPA ID:	CAD983649880
Trans 2 Name:	PSC ENVIRONMENTAL SERVICES LP
TSDF EPA ID:	CAD008364432
Trans Name:	RHO CHEM LLC

DOLLAR TREE #05119 (Continued) **S118232940**

TSDF Alt EPA ID:	Not reported
TSDF Alt Name:	Not reported
Waste Code Description:	141 - Off-specification, aged, or surplus inorganics
RCRA Code:	Not reported
Meth Code:	H141 - Storage, Bulking, And/Or Transfer Off Site--No Treatment/Reovery (H010-H129) Or (H131-H135)
Quantity Tons:	0.0195
Waste Quantity:	39
Quantity Unit:	P
Additional Code 1:	Not reported
Additional Code 2:	Not reported
Additional Code 3:	Not reported
Additional Code 4:	Not reported
Additional Code 5:	Not reported
Shipment Date:	20150423
Creation Date:	8/21/2015 22:15:28
Receipt Date:	20150428
Manifest ID:	007362463FLE
Trans EPA ID:	MNS000110924
Trans Name:	STERICYCLE SPECIALTY WASTE SOLUTIONS INC
Trans 2 EPA ID:	CAD983649880
Trans 2 Name:	PSC ENVIRONMENTAL SERVICES LP
TSDF EPA ID:	CAD008364432
Trans Name:	RHO CHEM LLC
TSDF Alt EPA ID:	Not reported
TSDF Alt Name:	Not reported
Waste Code Description:	214 - Unspecified solvent mixture
RCRA Code:	D035
Meth Code:	H141 - Storage, Bulking, And/Or Transfer Off Site--No Treatment/Reovery (H010-H129) Or (H131-H135)
Quantity Tons:	0.005
Waste Quantity:	10
Quantity Unit:	P
Additional Code 1:	D001
Additional Code 2:	Not reported
Additional Code 3:	Not reported
Additional Code 4:	Not reported
Additional Code 5:	Not reported
Shipment Date:	20150423
Creation Date:	8/21/2015 22:15:28
Receipt Date:	20150428
Manifest ID:	007362463FLE
Trans EPA ID:	MNS000110924
Trans Name:	STERICYCLE SPECIALTY WASTE SOLUTIONS INC
Trans 2 EPA ID:	CAD983649880
Trans 2 Name:	PSC ENVIRONMENTAL SERVICES LP
TSDF EPA ID:	CAD008364432
Trans Name:	RHO CHEM LLC
TSDF Alt EPA ID:	Not reported
TSDF Alt Name:	Not reported
Waste Code Description:	122 - Alkaline solution without metals (pH > 12.5
RCRA Code:	D002
Meth Code:	H141 - Storage, Bulking, And/Or Transfer Off Site--No Treatment/Reovery (H010-H129) Or (H131-H135)
Quantity Tons:	0.038

DOLLAR TREE #05119 (Continued) **S118232940**

Waste Quantity:	76
Quantity Unit:	P
Additional Code 1:	Not reported
Additional Code 2:	Not reported
Additional Code 3:	Not reported
Additional Code 4:	Not reported
Additional Code 5:	Not reported
Shipment Date:	20150423
Creation Date:	8/21/2015 22:15:28
Receipt Date:	20150428
Manifest ID:	007362463FLE
Trans EPA ID:	MNS000110924
Trans Name:	STERICYCLE SPECIALTY WASTE SOLUTIONS INC
Trans 2 EPA ID:	CAD983649880
Trans 2 Name:	PSC ENVIRONMENTAL SERVICES LP
TSDF EPA ID:	CAD008364432
Trans Name:	RHO CHEM LLC
TSDF Alt EPA ID:	Not reported
TSDF Alt Name:	Not reported
Waste Code Description:	- Not reported
RCRA Code:	Not reported
Meth Code:	H141 - Storage, Bulking, And/Or Transfer Off Site--No Treatment/Reovery (H010-H129) Or (H131-H135)
Quantity Tons:	0.0175
Waste Quantity:	35
Quantity Unit:	P
Additional Code 1:	Not reported
Additional Code 2:	Not reported
Additional Code 3:	Not reported
Additional Code 4:	Not reported
Additional Code 5:	Not reported
Shipment Date:	20150423
Creation Date:	Not reported
Receipt Date:	Not reported
Manifest ID:	007362463FLE
Trans EPA ID:	MNS000110924
Trans Name:	STERICYCLE SPECIALTY WASTE SOLUTIONS INC
Trans 2 EPA ID:	CAD983649880
Trans 2 Name:	PSC ENVIRONMENTAL SERVICES LP
TSDF EPA ID:	CAD008364432
Trans Name:	RHO CHEM LLC
TSDF Alt EPA ID:	Not reported
TSDF Alt Name:	Not reported
Waste Code Description:	141 - Off-specification, aged, or surplus inorganics
RCRA Code:	Not reported
Meth Code:	H141 - Storage, Bulking, And/Or Transfer Off Site--No Treatment/Reovery (H010-H129) Or (H131-H135)
Quantity Tons:	0.023
Waste Quantity:	46
Quantity Unit:	P
Additional Code 1:	Not reported
Additional Code 2:	Not reported
Additional Code 3:	Not reported
Additional Code 4:	Not reported
Additional Code 5:	Not reported

DOLLAR TREE #05119 (Continued) **S118232940**

Shipment Date:	20150126
Creation Date:	3/23/2015 22:15:13
Receipt Date:	20150124
Manifest ID:	007297081FLE
Trans EPA ID:	MNS000110924
Trans Name:	STERICYCLE SPECIALTY WASTE SOLUTIONS INC
Trans 2 EPA ID:	OKD981588791
Trans 2 Name:	TRIAD TRANSPORT INC
TSDF EPA ID:	CAD008364432
Trans Name:	RHO CHEM LLC
TSDF Alt EPA ID:	Not reported
TSDF Alt Name:	Not reported
Waste Code Description:	791 - Liquids with pH < 2 792 Liquids with pH < 2 with metals
RCRA Code:	D002
Meth Code:	H141 - Storage, Bulking, And/Or Transfer Off Site--No Treatment/Reovery (H010-H129) Or (H131-H135)
Quantity Tons:	0.01
Waste Quantity:	20
Quantity Unit:	P
Additional Code 1:	Not reported
Additional Code 2:	Not reported
Additional Code 3:	Not reported
Additional Code 4:	Not reported
Additional Code 5:	Not reported

Additional Info:

Year:	2014
Gen EPA ID:	CAL000381907
Shipment Date:	20140830
Creation Date:	2/11/2015 22:15:01
Receipt Date:	20140905
Manifest ID:	007296618FLE
Trans EPA ID:	MNS000110924
Trans Name:	STERICYCLE SPECIALTY WASTE SOLUTIONS INC
Trans 2 EPA ID:	OKD981588791
Trans 2 Name:	TRIAD TRANSPORT INC
TSDF EPA ID:	CAD008364432
Trans Name:	RHO CHEM LLC
TSDF Alt EPA ID:	Not reported
TSDF Alt Name:	Not reported
Waste Code Description:	- Not reported
RCRA Code:	Not reported
Meth Code:	H141 - Storage, Bulking, And/Or Transfer Off Site--No Treatment/Reovery (H010-H129) Or (H131-H135)
Quantity Tons:	0.005
Waste Quantity:	10
Quantity Unit:	P
Additional Code 1:	Not reported
Additional Code 2:	Not reported
Additional Code 3:	Not reported
Additional Code 4:	Not reported
Additional Code 5:	Not reported
Shipment Date:	20140830
Creation Date:	Not reported
Receipt Date:	Not reported

DOLLAR TREE #05119 (Continued) **S118232940**

Manifest ID:	007296618FLE
Trans EPA ID:	MNS000110924
Trans Name:	STERICYCLE SPECIALTY WASTE SOLUTIONS INC
Trans 2 EPA ID:	OKD981588791
Trans 2 Name:	TRIAD TRANSPORT INC
TSDF EPA ID:	CAD008364432
Trans Name:	RHO CHEM LLC
TSDF Alt EPA ID:	Not reported
TSDF Alt Name:	Not reported
Waste Code Description:	141 - Off-specification, aged, or surplus inorganics
RCRA Code:	Not reported
Meth Code:	H141 - Storage, Bulking, And/Or Transfer Off Site--No Treatment/Reovery (H010-H129) Or (H131-H135)
Quantity Tons:	0.0475
Waste Quantity:	95
Quantity Unit:	P
Additional Code 1:	Not reported
Additional Code 2:	Not reported
Additional Code 3:	Not reported
Additional Code 4:	Not reported
Additional Code 5:	Not reported
Shipment Date:	20140830
Creation Date:	2/11/2015 22:15:01
Receipt Date:	20140905
Manifest ID:	007296618FLE
Trans EPA ID:	MNS000110924
Trans Name:	STERICYCLE SPECIALTY WASTE SOLUTIONS INC
Trans 2 EPA ID:	OKD981588791
Trans 2 Name:	TRIAD TRANSPORT INC
TSDF EPA ID:	CAD008364432
Trans Name:	RHO CHEM LLC
TSDF Alt EPA ID:	Not reported
TSDF Alt Name:	Not reported
Waste Code Description:	214 - Unspecified solvent mixture
RCRA Code:	D001
Meth Code:	H141 - Storage, Bulking, And/Or Transfer Off Site--No Treatment/Reovery (H010-H129) Or (H131-H135)
Quantity Tons:	0.0095
Waste Quantity:	19
Quantity Unit:	P
Additional Code 1:	Not reported
Additional Code 2:	Not reported
Additional Code 3:	Not reported
Additional Code 4:	Not reported
Additional Code 5:	Not reported
Shipment Date:	20140830
Creation Date:	2/11/2015 22:15:01
Receipt Date:	20140905
Manifest ID:	007296618FLE
Trans EPA ID:	MNS000110924
Trans Name:	STERICYCLE SPECIALTY WASTE SOLUTIONS INC
Trans 2 EPA ID:	OKD981588791
Trans 2 Name:	TRIAD TRANSPORT INC
TSDF EPA ID:	CAD008364432
Trans Name:	RHO CHEM LLC

DOLLAR TREE #05119 (Continued) **S118232940**

TSDF Alt EPA ID:	Not reported
TSDF Alt Name:	Not reported
Waste Code Description:	122 - Alkaline solution without metals (pH > 12.5
RCRA Code:	D002
Meth Code:	H141 - Storage, Bulking, And/Or Transfer Off Site--No Treatment/Reovery (H010-H129) Or (H131-H135)
Quantity Tons:	0.0065
Waste Quantity:	13
Quantity Unit:	P
Additional Code 1:	Not reported
Additional Code 2:	Not reported
Additional Code 3:	Not reported
Additional Code 4:	Not reported
Additional Code 5:	Not reported
Shipment Date:	20140830
Creation Date:	2/11/2015 22:15:01
Receipt Date:	20140905
Manifest ID:	007296618FLE
Trans EPA ID:	MNS000110924
Trans Name:	STERICYCLE SPECIALTY WASTE SOLUTIONS INC
Trans 2 EPA ID:	OKD981588791
Trans 2 Name:	TRIAD TRANSPORT INC
TSDF EPA ID:	CAD008364432
Trans Name:	RHO CHEM LLC
TSDF Alt EPA ID:	Not reported
TSDF Alt Name:	Not reported
Waste Code Description:	141 - Off-specification, aged, or surplus inorganics
RCRA Code:	Not reported
Meth Code:	H141 - Storage, Bulking, And/Or Transfer Off Site--No Treatment/Reovery (H010-H129) Or (H131-H135)
Quantity Tons:	0.0575
Waste Quantity:	115
Quantity Unit:	P
Additional Code 1:	Not reported
Additional Code 2:	Not reported
Additional Code 3:	Not reported
Additional Code 4:	Not reported
Additional Code 5:	Not reported
Shipment Date:	20140527
Creation Date:	4/23/2015 8:55:36
Receipt Date:	20140606
Manifest ID:	007185476FLE
Trans EPA ID:	MNS000110924
Trans Name:	STERICYCLE SPECIALTY WASTE SOLUTIONS INC
Trans 2 EPA ID:	OKD981588791
Trans 2 Name:	TRIAD TRANSPORT INC
TSDF EPA ID:	INR000110197
Trans Name:	STERICYCLE INC
TSDF Alt EPA ID:	Not reported
TSDF Alt Name:	Not reported
Waste Code Description:	141 - Off-specification, aged, or surplus inorganics
RCRA Code:	Not reported
Meth Code:	H141 - Storage, Bulking, And/Or Transfer Off Site--No Treatment/Reovery (H010-H129) Or (H131-H135)
Quantity Tons:	0.0625

DOLLAR TREE #05119 (Continued) **S118232940**

Waste Quantity:	125
Quantity Unit:	P
Additional Code 1:	Not reported
Additional Code 2:	Not reported
Additional Code 3:	Not reported
Additional Code 4:	Not reported
Additional Code 5:	Not reported
Shipment Date:	20140527
Creation Date:	4/23/2015 8:55:36
Receipt Date:	20140606
Manifest ID:	007185476FLE
Trans EPA ID:	MNS000110924
Trans Name:	STERICYCLE SPECIALTY WASTE SOLUTIONS INC
Trans 2 EPA ID:	OKD981588791
Trans 2 Name:	TRIAD TRANSPORT INC
TSDF EPA ID:	INR000110197
Trans Name:	STERICYCLE INC
TSDF Alt EPA ID:	Not reported
TSDF Alt Name:	Not reported
Waste Code Description:	- Not reported
RCRA Code:	Not reported
Meth Code:	H141 - Storage, Bulking, And/Or Transfer Off Site--No Treatment/Reovery (H010-H129) Or (H131-H135)
Quantity Tons:	0.002
Waste Quantity:	4
Quantity Unit:	P
Additional Code 1:	Not reported
Additional Code 2:	Not reported
Additional Code 3:	Not reported
Additional Code 4:	Not reported
Additional Code 5:	Not reported
Shipment Date:	20140527
Creation Date:	4/23/2015 8:55:36
Receipt Date:	20140606
Manifest ID:	007185476FLE
Trans EPA ID:	MNS000110924
Trans Name:	STERICYCLE SPECIALTY WASTE SOLUTIONS INC
Trans 2 EPA ID:	OKD981588791
Trans 2 Name:	TRIAD TRANSPORT INC
TSDF EPA ID:	INR000110197
Trans Name:	STERICYCLE INC
TSDF Alt EPA ID:	Not reported
TSDF Alt Name:	Not reported
Waste Code Description:	214 - Unspecified solvent mixture
RCRA Code:	D035
Meth Code:	H141 - Storage, Bulking, And/Or Transfer Off Site--No Treatment/Reovery (H010-H129) Or (H131-H135)
Quantity Tons:	0.006
Waste Quantity:	12
Quantity Unit:	P
Additional Code 1:	D001
Additional Code 2:	Not reported
Additional Code 3:	Not reported
Additional Code 4:	Not reported
Additional Code 5:	Not reported

DOLLAR TREE #05119 (Continued) **S118232940**

Shipment Date:	20140314
Creation Date:	8/17/2014 22:15:12
Receipt Date:	20140328
Manifest ID:	007185329FLE
Trans EPA ID:	MNS000110924
Trans Name:	STERICYCLE SPECIALTY WASTE SOLUTIONS INC
Trans 2 EPA ID:	OKD981588791
Trans 2 Name:	TRIAD TRANSPORT INC
TSDF EPA ID:	INR000110197
Trans Name:	STERICYCLE INC
TSDF Alt EPA ID:	Not reported
TSDF Alt Name:	Not reported
Waste Code Description:	791 - Liquids with pH < 2 792 Liquids with pH < 2 with metals
RCRA Code:	D002
Meth Code:	H141 - Storage, Bulking, And/Or Transfer Off Site--No Treatment/Reovery (H010-H129) Or (H131-H135)
Quantity Tons:	0.0245
Waste Quantity:	49
Quantity Unit:	P
Additional Code 1:	Not reported
Additional Code 2:	Not reported
Additional Code 3:	Not reported
Additional Code 4:	Not reported
Additional Code 5:	Not reported

Shipment Date:	20140314
Creation Date:	8/17/2014 22:15:12
Receipt Date:	20140328
Manifest ID:	007185329FLE
Trans EPA ID:	MNS000110924
Trans Name:	STERICYCLE SPECIALTY WASTE SOLUTIONS INC
Trans 2 EPA ID:	OKD981588791
Trans 2 Name:	TRIAD TRANSPORT INC
TSDF EPA ID:	INR000110197
Trans Name:	STERICYCLE INC
TSDF Alt EPA ID:	Not reported
TSDF Alt Name:	Not reported
Waste Code Description:	141 - Off-specification, aged, or surplus inorganics
RCRA Code:	Not reported
Meth Code:	- Not reported
Quantity Tons:	0.0845
Waste Quantity:	169
Quantity Unit:	P
Additional Code 1:	Not reported
Additional Code 2:	Not reported
Additional Code 3:	Not reported
Additional Code 4:	Not reported
Additional Code 5:	Not reported

Additional Info:

Year:	2017
Gen EPA ID:	CAL000381907

Shipment Date:	20171111
Creation Date:	7/30/2018 18:30:20
Receipt Date:	20171120
Manifest ID:	010798721FLE

DOLLAR TREE #05119 (Continued) **S118232940**

Trans EPA ID:	MNS000110924
Trans Name:	STERICYCLE SPECIALTY WASTE SOLUTIONS INC
Trans 2 EPA ID:	CAR000217554
Trans 2 Name:	CRUZ CONTAINERS LOGISTICS INC
TSDF EPA ID:	CAD008364432
Trans Name:	RHO CHEM LLC
TSDF Alt EPA ID:	Not reported
TSDF Alt Name:	Not reported
Waste Code Description:	331 - Off-specification, aged, or surplus organics
RCRA Code:	D001
Meth Code:	H141 - Storage, Bulking, And/Or Transfer Off Site--No Treatment/Reovery (H010-H129) Or (H131-H135)
Quantity Tons:	0.0035
Waste Quantity:	7
Quantity Unit:	P
Additional Code 1:	Not reported
Additional Code 2:	Not reported
Additional Code 3:	Not reported
Additional Code 4:	Not reported
Additional Code 5:	Not reported
Shipment Date:	20171111
Creation Date:	7/30/2018 18:30:20
Receipt Date:	20171120
Manifest ID:	010798721FLE
Trans EPA ID:	MNS000110924
Trans Name:	STERICYCLE SPECIALTY WASTE SOLUTIONS INC
Trans 2 EPA ID:	CAR000217554
Trans 2 Name:	CRUZ CONTAINERS LOGISTICS INC
TSDF EPA ID:	CAD008364432
Trans Name:	RHO CHEM LLC
TSDF Alt EPA ID:	Not reported
TSDF Alt Name:	Not reported
Waste Code Description:	214 - Unspecified solvent mixture
RCRA Code:	D035
Meth Code:	H141 - Storage, Bulking, And/Or Transfer Off Site--No Treatment/Reovery (H010-H129) Or (H131-H135)
Quantity Tons:	0.0015
Waste Quantity:	3
Quantity Unit:	P
Additional Code 1:	D001
Additional Code 2:	Not reported
Additional Code 3:	Not reported
Additional Code 4:	Not reported
Additional Code 5:	Not reported
Shipment Date:	20171111
Creation Date:	7/30/2018 18:30:20
Receipt Date:	20171120
Manifest ID:	010798721FLE
Trans EPA ID:	MNS000110924
Trans Name:	STERICYCLE SPECIALTY WASTE SOLUTIONS INC
Trans 2 EPA ID:	CAR000217554
Trans 2 Name:	CRUZ CONTAINERS LOGISTICS INC
TSDF EPA ID:	CAD008364432
Trans Name:	RHO CHEM LLC
TSDF Alt EPA ID:	Not reported

DOLLAR TREE #05119 (Continued) **S118232940**

TSDF Alt Name:	Not reported
Waste Code Description:	791 - Liquids with pH < 2 792 Liquids with pH < 2 with metals
RCRA Code:	D002
Meth Code:	H141 - Storage, Bulking, And/Or Transfer Off Site--No Treatment/Reovery (H010-H129) Or (H131-H135)
Quantity Tons:	0.0065
Waste Quantity:	13
Quantity Unit:	P
Additional Code 1:	Not reported
Additional Code 2:	Not reported
Additional Code 3:	Not reported
Additional Code 4:	Not reported
Additional Code 5:	Not reported
Shipment Date:	20171111
Creation Date:	7/30/2018 18:30:20
Receipt Date:	20171120
Manifest ID:	010798721FLE
Trans EPA ID:	MNS000110924
Trans Name:	STERICYCLE SPECIALTY WASTE SOLUTIONS INC
Trans 2 EPA ID:	CAR000217554
Trans 2 Name:	CRUZ CONTAINERS LOGISTICS INC
TSDF EPA ID:	CAD008364432
Trans Name:	RHO CHEM LLC
TSDF Alt EPA ID:	Not reported
TSDF Alt Name:	Not reported
Waste Code Description:	331 - Off-specification, aged, or surplus organics
RCRA Code:	Not reported
Meth Code:	H141 - Storage, Bulking, And/Or Transfer Off Site--No Treatment/Reovery (H010-H129) Or (H131-H135)
Quantity Tons:	0.0595
Waste Quantity:	119
Quantity Unit:	P
Additional Code 1:	Not reported
Additional Code 2:	Not reported
Additional Code 3:	Not reported
Additional Code 4:	Not reported
Additional Code 5:	Not reported
Shipment Date:	20170720
Creation Date:	7/24/2018 18:30:44
Receipt Date:	20170728
Manifest ID:	010203221FLE
Trans EPA ID:	MNS000110924
Trans Name:	STERICYCLE SPECIALTY WASTE SOLUTIONS INC
Trans 2 EPA ID:	CAR000217000
Trans 2 Name:	LA CHIQUITA TRUCKING
TSDF EPA ID:	CAD008364432
Trans Name:	RHO CHEM LLC
TSDF Alt EPA ID:	Not reported
TSDF Alt Name:	Not reported
Waste Code Description:	331 - Off-specification, aged, or surplus organics
RCRA Code:	D001
Meth Code:	H141 - Storage, Bulking, And/Or Transfer Off Site--No Treatment/Reovery (H010-H129) Or (H131-H135)
Quantity Tons:	0.0135
Waste Quantity:	27

DOLLAR TREE #05119 (Continued) **S118232940**

Quantity Unit:	P
Additional Code 1:	Not reported
Additional Code 2:	Not reported
Additional Code 3:	Not reported
Additional Code 4:	Not reported
Additional Code 5:	Not reported
Shipment Date:	20170720
Creation Date:	Not reported
Receipt Date:	Not reported
Manifest ID:	010203221FLE
Trans EPA ID:	MNS000110924
Trans Name:	STERICYCLE SPECIALTY WASTE SOLUTIONS INC
Trans 2 EPA ID:	CAR000217000
Trans 2 Name:	LA CHIQUITA TRUCKING
TSDF EPA ID:	CAD008364432
Trans Name:	RHO CHEM LLC
TSDF Alt EPA ID:	Not reported
TSDF Alt Name:	Not reported
Waste Code Description:	331 - Off-specification, aged, or surplus organics
RCRA Code:	Not reported
Meth Code:	H141 - Storage, Bulking, And/Or Transfer Off Site--No Treatment/Reovery (H010-H129) Or (H131-H135)
Quantity Tons:	0.0465
Waste Quantity:	93
Quantity Unit:	P
Additional Code 1:	Not reported
Additional Code 2:	Not reported
Additional Code 3:	Not reported
Additional Code 4:	Not reported
Additional Code 5:	Not reported
Shipment Date:	20170720
Creation Date:	7/24/2018 18:30:44
Receipt Date:	20170728
Manifest ID:	010203221FLE
Trans EPA ID:	MNS000110924
Trans Name:	STERICYCLE SPECIALTY WASTE SOLUTIONS INC
Trans 2 EPA ID:	CAR000217000
Trans 2 Name:	LA CHIQUITA TRUCKING
TSDF EPA ID:	CAD008364432
Trans Name:	RHO CHEM LLC
TSDF Alt EPA ID:	Not reported
TSDF Alt Name:	Not reported
Waste Code Description:	214 - Unspecified solvent mixture
RCRA Code:	D035
Meth Code:	H141 - Storage, Bulking, And/Or Transfer Off Site--No Treatment/Reovery (H010-H129) Or (H131-H135)
Quantity Tons:	0.0125
Waste Quantity:	25
Quantity Unit:	P
Additional Code 1:	D001
Additional Code 2:	Not reported
Additional Code 3:	Not reported
Additional Code 4:	Not reported
Additional Code 5:	Not reported

DOLLAR TREE #05119 (Continued) **S118232940**

Shipment Date:	20170720
Creation Date:	7/24/2018 18:30:44
Receipt Date:	20170728
Manifest ID:	010203221FLE
Trans EPA ID:	MNS000110924
Trans Name:	STERICYCLE SPECIALTY WASTE SOLUTIONS INC
Trans 2 EPA ID:	CAR000217000
Trans 2 Name:	LA CHIQUITA TRUCKING
TSDF EPA ID:	CAD008364432
Trans Name:	RHO CHEM LLC
TSDF Alt EPA ID:	Not reported
TSDF Alt Name:	Not reported
Waste Code Description:	122 - Alkaline solution without metals (pH > 12.5
RCRA Code:	D002
Meth Code:	H141 - Storage, Bulking, And/Or Transfer Off Site--No Treatment/Reovery (H010-H129) Or (H131-H135)
Quantity Tons:	0.0145
Waste Quantity:	29
Quantity Unit:	P
Additional Code 1:	Not reported
Additional Code 2:	Not reported
Additional Code 3:	Not reported
Additional Code 4:	Not reported
Additional Code 5:	Not reported

Shipment Date:	20170720
Creation Date:	7/24/2018 18:30:44
Receipt Date:	20170728
Manifest ID:	010203221FLE
Trans EPA ID:	MNS000110924
Trans Name:	STERICYCLE SPECIALTY WASTE SOLUTIONS INC
Trans 2 EPA ID:	CAR000217000
Trans 2 Name:	LA CHIQUITA TRUCKING
TSDF EPA ID:	CAD008364432
Trans Name:	RHO CHEM LLC
TSDF Alt EPA ID:	Not reported
TSDF Alt Name:	Not reported
Waste Code Description:	331 - Off-specification, aged, or surplus organics
RCRA Code:	Not reported
Meth Code:	H141 - Storage, Bulking, And/Or Transfer Off Site--No Treatment/Reovery (H010-H129) Or (H131-H135)
Quantity Tons:	0.0585
Waste Quantity:	117
Quantity Unit:	P
Additional Code 1:	Not reported
Additional Code 2:	Not reported
Additional Code 3:	Not reported
Additional Code 4:	Not reported
Additional Code 5:	Not reported

Shipment Date:	20170203
Creation Date:	4/5/2017 18:30:28
Receipt Date:	20170209
Manifest ID:	010108456FLE
Trans EPA ID:	MNS000110924
Trans Name:	STERICYCLE SPECIALTY WASTE SOLUTIONS INC
Trans 2 EPA ID:	CAD983649880

DOLLAR TREE #05119 (Continued) **S118232940**

Trans 2 Name:	PSC ENVIRONMENTAL SERVICES LP
TSDF EPA ID:	CAD008364432
Trans Name:	RHO CHEM LLC
TSDF Alt EPA ID:	Not reported
TSDF Alt Name:	Not reported
Waste Code Description:	331 - Off-specification, aged, or surplus organics
RCRA Code:	Not reported
Meth Code:	H141 - Storage, Bulking, And/Or Transfer Off Site--No Treatment/Reovery (H010-H129) Or (H131-H135)
Quantity Tons:	0.123
Waste Quantity:	246
Quantity Unit:	P
Additional Code 1:	Not reported
Additional Code 2:	Not reported
Additional Code 3:	Not reported
Additional Code 4:	Not reported
Additional Code 5:	Not reported

San Bern. Co. Permit:

Name:	DOLLAR TREE #05119
Address:	761 W 2ND ST STE A
City,State,Zip:	SAN BERNARDINO, CA 92410
Region:	SAN BERNARDINO
Facility ID:	FA0015826
Owner:	DOLLAR TREE STORES, INC.
Permit Number:	PT0034503
Permit Category:	CONDITIONALLY EXEMPT SM QTY GENERATOR SPECIAL
Facility Status:	ACTIVE
Expiration Date:	04/30/2021

Name:	DOLLAR TREE #05119
Address:	761 W 2ND ST STE A
City,State,Zip:	SAN BERNARDINO, CA 92410
Region:	SAN BERNARDINO
Facility ID:	FA0015826
Owner:	DOLLAR TREE STORES, INC.
Permit Number:	PT0034516
Permit Category:	HAZARDOUS MATERIALS 1-3 CHEMICALS
Facility Status:	INACTIVE
Expiration Date:	04/30/2019

CERS:

Name:	DOLLAR TREE #05119
Address:	761 WEST 2ND ST. SUITE A
City,State,Zip:	SAN BERNARDINO, CA 92410
Site ID:	112215
CERS ID:	10467799
CERS Description:	Chemical Storage Facilities

Violations:

Site ID:	112215
Site Name:	Dollar Tree #05119
Violation Date:	07-14-2021
Citation:	Un-Specified
Violation Description:	Hazardous Waste Generator Program - Administration/Documentation - General Local Ordinance
Violation Notes:	PERMIT EXPIRED; EXP. 04/30/2021 CORRECTIVE ACTION: COMPLY BY PAYING

DOLLAR TREE #05119 (Continued) **S118232940**

ALL APPLICABLE FEES UPON RECEIPT OF INVOICE AND SUBMITTING ALL NECESSARY INFORMATION.
Violation Division: San Bernardino County Fire Department
Violation Program: HW
Violation Source: CERS,

Evaluation:
Eval General Type: Compliance Evaluation Inspection
Eval Date: 07-14-2021
Violations Found: Yes
Eval Type: Routine done by local agency
Eval Notes: Not reported
Eval Division: San Bernardino County Fire Department
Eval Program: HW
Eval Source: CERS,

Eval General Type: Compliance Evaluation Inspection
Eval Date: 10-22-2015
Violations Found: No
Eval Type: Routine done by local agency
Eval Notes: HANDLER C01
Eval Division: San Bernardino County Fire Department
Eval Program: HMRRP
Eval Source: CERS,

Eval General Type: Compliance Evaluation Inspection
Eval Date: 08-14-2018
Violations Found: No
Eval Type: Routine done by local agency
Eval Notes: Not reported
Eval Division: San Bernardino County Fire Department
Eval Program: HMRRP
Eval Source: CERS,

Eval General Type: Compliance Evaluation Inspection
Eval Date: 08-14-2018
Violations Found: No
Eval Type: Routine done by local agency
Eval Notes: Not reported
Eval Division: San Bernardino County Fire Department
Eval Program: HW
Eval Source: CERS,

Eval General Type: Compliance Evaluation Inspection
Eval Date: 10-22-2015
Violations Found: No
Eval Type: Routine done by local agency
Eval Notes: GENERATOR C01
Eval Division: San Bernardino County Fire Department
Eval Program: HW
Eval Source: CERS,

Affiliation:
Affiliation Type Desc: Environmental Contact
Entity Name: Sherry Aebersold
Entity Title: Not reported

DOLLAR TREE #05119 (Continued) **S118232940**

Affiliation Address:	1122 Runway Drive
Affiliation City:	Stockton
Affiliation State:	CA
Affiliation Country:	Not reported
Affiliation Zip:	95206
Affiliation Phone:	,
Affiliation Type Desc:	Identification Signer
Entity Name:	Jose Figueroa
Entity Title:	EH&S Specialist
Affiliation Address:	Not reported
Affiliation City:	Not reported
Affiliation State:	Not reported
Affiliation Country:	Not reported
Affiliation Zip:	Not reported
Affiliation Phone:	,
Affiliation Type Desc:	Legal Owner
Entity Name:	Dollar Tree Stores, Inc
Entity Title:	Not reported
Affiliation Address:	500 Volvo Pkwy
Affiliation City:	Chesapeake
Affiliation State:	VA
Affiliation Country:	United States
Affiliation Zip:	23320
Affiliation Phone:	(757) 321-5000,
Affiliation Type Desc:	Facility Mailing Address
Entity Name:	Mailing Address
Entity Title:	Not reported
Affiliation Address:	500 Volvo Pkwy
Affiliation City:	Chesapeake
Affiliation State:	VA
Affiliation Country:	Not reported
Affiliation Zip:	23320
Affiliation Phone:	,
Affiliation Type Desc:	Property Owner
Entity Name:	JKS Marshall Plaza, LLC
Entity Title:	Not reported
Affiliation Address:	4727 Wilshire Boulevard, Suite 610
Affiliation City:	Los Angeles
Affiliation State:	CA
Affiliation Country:	United States
Affiliation Zip:	90010
Affiliation Phone:	(323) 525-1515,
Affiliation Type Desc:	CUPA District
Entity Name:	San Bernardino County Fire
Entity Title:	Not reported
Affiliation Address:	620 South E Street
Affiliation City:	San Bernardino
Affiliation State:	CA
Affiliation Country:	Not reported
Affiliation Zip:	92415-0153
Affiliation Phone:	(909) 386-8401,

DOLLAR TREE #05119 (Continued) **S118232940**

Affiliation Type Desc:	Document Preparer
Entity Name:	JOSE FIGUEROA
Entity Title:	Not reported
Affiliation Address:	Not reported
Affiliation City:	Not reported
Affiliation State:	Not reported
Affiliation Country:	Not reported
Affiliation Zip:	Not reported
Affiliation Phone:	,

Affiliation Type Desc:	Operator
Entity Name:	Dollar Tree Stores, Inc
Entity Title:	Not reported
Affiliation Address:	Not reported
Affiliation City:	Not reported
Affiliation State:	Not reported
Affiliation Country:	Not reported
Affiliation Zip:	Not reported
Affiliation Phone:	(757) 321-5000,

Affiliation Type Desc:	Parent Corporation
Entity Name:	Dollar Tree Stores, Inc.
Entity Title:	Not reported
Affiliation Address:	Not reported
Affiliation City:	Not reported
Affiliation State:	Not reported
Affiliation Country:	Not reported
Affiliation Zip:	Not reported
Affiliation Phone:	,

HWTS:

Name:	DOLLAR TREE #05119
Address:	761 W 2ND ST STE A
Address 2:	Not reported
City,State,Zip:	SAN BERNARDINO, CA 92410
EPA ID:	CAL000381907
Inactive Date:	Not reported
Create Date:	01/24/2013
Last Act Date:	09/07/2020
Mailing Name:	Not reported
Mailing Address:	500 VOLVO PKWY
Mailing Address 2:	Not reported
Mailing City,State,Zip:	CHESAPEAKE, VA 233201604
Owner Name:	DOLLAR TREE STORES, INC.
Owner Address:	500 VOLVO PKWY
Owner Address 2:	Not reported
Owner City,State,Zip:	CHESAPEAKE, VA 233201604
Contact Name:	JESSICA DUBUQUE
Contact Address:	500 VOLVO PKWY
Contact Address 2:	Not reported
City,State,Zip:	CHESAPEAKE, VA 233201604

NAICS:

EPA ID:	CAL000381907
Create Date:	2013-01-24 11:33:15.443
NAICS Code:	45299

DOLLAR TREE #05119 (Continued) **S118232940**

NAICS Description:	All Other General Merchandise Stores
Issued EPA ID Date:	2013-01-24 11:33:15.42700
Inactive Date:	Not reported
Facility Name:	DOLLAR TREE #05119
Facility Address:	761 W 2ND ST STE A
Facility Address 2:	Not reported
Facility City:	SAN BERNARDINO
Facility County:	Not reported
Facility State:	CA
Facility Zip:	92410

Q93
West
< 1/8
0.070 mi.
372 ft.

COLE AUTOMOTIVE **EDR Hist Auto** **1014194210**
888 3RD ST **N/A**
SAN BERNARDINO, CA

Site 2 of 4 in cluster Q

Relative:
Higher

Actual:
1076 ft.

EDR Hist Auto

Year:	Name:	Type:
1949	COLE AUTOMOTIVE	AUTOMOBILE REPAIRING

94
East
< 1/8
0.071 mi.
376 ft.

CENTRAL CITY MALL **RCRA NonGen / NLR** **1000419145**
295 CENTRAL CITY MALL **CAD981998024**
SAN BERNARDINO, CA 92401

Relative:
Lower

Actual:
1046 ft.

RCRA NonGen / NLR:

Date Form Received by Agency:	20060830
Handler Name:	CENTRAL CITY MALL
Handler Address:	295 CENTRAL CITY MALL
Handler City,State,Zip:	SAN BERNARDINO, CA 92401
EPA ID:	CAD981998024
Contact Name:	ROBERT D CURCI
Contact Address:	295 CENTRAL CITY MALL
Contact City,State,Zip:	SAN BERNARDINO, CA 92401
Contact Telephone:	909-884-0106
Contact Fax:	Not reported
Contact Email:	Not reported
Contact Title:	Not reported
EPA Region:	09
Land Type:	Not reported
Federal Waste Generator Description:	Not a generator, verified
Non-Notifier:	Not reported
Biennial Report Cycle:	Not reported
Accessibility:	Not reported
Active Site Indicator:	Not reported
State District Owner:	CA
State District:	4
Mailing Address:	295 CENTRAL CITY MALL
Mailing City,State,Zip:	SAN BERNARDINO, CA 92401
Owner Name:	CENTRAL CITY COMPANY
Owner Type:	Private
Operator Name:	NOT REQUIRED

CENTRAL CITY MALL (Continued) **1000419145**

Operator Type:	Private
Short-Term Generator Activity:	No
Importer Activity:	No
Mixed Waste Generator:	No
Transporter Activity:	No
Transfer Facility Activity:	No
Recycler Activity with Storage:	No
Small Quantity On-Site Burner Exemption:	No
Smelting Melting and Refining Furnace Exemption:	No
Underground Injection Control:	No
Off-Site Waste Receipt:	No
Universal Waste Indicator:	No
Universal Waste Destination Facility:	No
Federal Universal Waste:	No
Active Site Fed-Reg Treatment Storage and Disposal Facility:	Not reported
Active Site Converter Treatment storage and Disposal Facility:	Not reported
Active Site State-Reg Treatment Storage and Disposal Facility:	Not reported
Active Site State-Reg Handler:	---
Federal Facility Indicator:	Not reported
Hazardous Secondary Material Indicator:	NN
Sub-Part K Indicator:	Not reported
Commercial TSD Indicator:	No
Treatment Storage and Disposal Type:	Not reported
2018 GPRA Permit Baseline:	Not on the Baseline
2018 GPRA Renewals Baseline:	Not on the Baseline
Permit Renewals Workload Universe:	Not reported
Permit Workload Universe:	Not reported
Permit Progress Universe:	Not reported
Post-Closure Workload Universe:	Not reported
Closure Workload Universe:	Not reported
202 GPRA Corrective Action Baseline:	No
Corrective Action Workload Universe:	No
Subject to Corrective Action Universe:	No
Non-TSDFs Where RCRA CA has Been Imposed Universe:	No
TSDFs Potentially Subject to CA Under 3004 (u)/(v) Universe:	No
TSDFs Only Subject to CA under Discretionary Auth Universe:	No
Corrective Action Priority Ranking:	No NCAPS ranking
Environmental Control Indicator:	No
Institutional Control Indicator:	No
Human Exposure Controls Indicator:	N/A
Groundwater Controls Indicator:	N/A
Operating TSDF Universe:	Not reported
Full Enforcement Universe:	Not reported
Significant Non-Complier Universe:	No
Unaddressed Significant Non-Complier Universe:	No
Addressed Significant Non-Complier Universe:	No
Significant Non-Complier With a Compliance Schedule Universe:	No
Financial Assurance Required:	Not reported
Handler Date of Last Change:	20070730
Recognized Trader-Importer:	No
Recognized Trader-Exporter:	No
Importer of Spent Lead Acid Batteries:	No
Exporter of Spent Lead Acid Batteries:	No
Recycler Activity Without Storage:	Not reported
Manifest Broker:	Not reported
Sub-Part P Indicator:	No

CENTRAL CITY MALL (Continued) **1000419145**

Handler - Owner Operator:

Owner/Operator Indicator:	Owner
Owner/Operator Name:	CENTRAL CITY COMPANY
Legal Status:	Private
Date Became Current:	Not reported
Date Ended Current:	Not reported
Owner/Operator Address:	NOT REQUIRED
Owner/Operator City,State,Zip:	NOT REQUIRED, ME 99999
Owner/Operator Telephone:	415-555-1212
Owner/Operator Telephone Ext:	Not reported
Owner/Operator Fax:	Not reported
Owner/Operator Email:	Not reported

Owner/Operator Indicator:	Owner
Owner/Operator Name:	CENTRAL CITY COMPANY
Legal Status:	Private
Date Became Current:	Not reported
Date Ended Current:	Not reported
Owner/Operator Address:	NOT REQUIRED
Owner/Operator City,State,Zip:	NOT REQUIRED, ME 99999
Owner/Operator Telephone:	415-555-1212
Owner/Operator Telephone Ext:	Not reported
Owner/Operator Fax:	Not reported
Owner/Operator Email:	Not reported

Owner/Operator Indicator:	Operator
Owner/Operator Name:	NOT REQUIRED
Legal Status:	Private
Date Became Current:	Not reported
Date Ended Current:	Not reported
Owner/Operator Address:	NOT REQUIRED
Owner/Operator City,State,Zip:	NOT REQUIRED, ME 99999
Owner/Operator Telephone:	415-555-1212
Owner/Operator Telephone Ext:	Not reported
Owner/Operator Fax:	Not reported
Owner/Operator Email:	Not reported

Owner/Operator Indicator:	Operator
Owner/Operator Name:	NOT REQUIRED
Legal Status:	Private
Date Became Current:	Not reported
Date Ended Current:	Not reported
Owner/Operator Address:	NOT REQUIRED
Owner/Operator City,State,Zip:	NOT REQUIRED, ME 99999
Owner/Operator Telephone:	415-555-1212
Owner/Operator Telephone Ext:	Not reported
Owner/Operator Fax:	Not reported
Owner/Operator Email:	Not reported

Historic Generators:

Receive Date:	19870526
Handler Name: CENTRAL CITY MALL	
Federal Waste Generator Description:	Small Quantity Generator
State District Owner:	CA
Large Quantity Handler of Universal Waste:	No
Recognized Trader Importer:	No

CENTRAL CITY MALL (Continued) **1000419145**

Recognized Trader Exporter:	No
Spent Lead Acid Battery Importer:	No
Spent Lead Acid Battery Exporter:	No
Current Record:	No
Non Storage Recycler Activity:	Not reported
Electronic Manifest Broker:	Not reported

Receive Date:		20060830
Handler Name:	CENTRAL CITY MALL	
Federal Waste Generator Description:		Not a generator, verified
State District Owner:		CA
Large Quantity Handler of Universal Waste:		No
Recognized Trader Importer:		No
Recognized Trader Exporter:		No
Spent Lead Acid Battery Importer:		No
Spent Lead Acid Battery Exporter:		No
Current Record:		Yes
Non Storage Recycler Activity:		Not reported
Electronic Manifest Broker:		Not reported

List of NAICS Codes and Descriptions:
NAICS Codes: No NAICS Codes Found

Facility Has Received Notices of Violations:
Violations: No Violations Found

Evaluation Action Summary:
Evaluations: No Evaluations Found

Q95 **RHYNARDS SIGNAL** **EDR Hist Auto** **1014177658**
West **894 3RD ST** **N/A**
< 1/8 **SAN BERNARDINO, CA**
0.071 mi.
376 ft. **Site 3 of 4 in cluster Q**

Relative: EDR Hist Auto
Higher

Actual:
1076 ft.

Year:	Name:	Type:
1942	THOMAS W C	GASOLINE AND OIL SERVICE STATIONS
1949	RHYNARDS SIGNAL	GASOLINE STATIONS

Q96 **JULIAN OIL CO GAS STA** **EDR Hist Auto** **1014194160**
West **896 3RD** **N/A**
< 1/8 **SAN BERNARDINO, CA**
0.072 mi.
378 ft. **Site 4 of 4 in cluster Q**

Relative: EDR Hist Auto
Higher

Actual:
1076 ft.

Year:	Name:	Type:
1926	JULIAN OIL CO GAS STA	AUTOMOBILE REPAIRING AND SERVICE STATIONS
1930	CARDIFF GLENN GAS STA	GASOLINE AND OIL SERVICE STATIONS

M97 ESE < 1/8 0.073 mi. 384 ft. — **AT&T TOLL BLDG**, **455 W 2ND ST**, **SAN BERNARDINO, CA 92401** — **CA UST** — **U004350305**, **N/A**

Site 2 of 8 in cluster M

Relative: Lower
Actual: 1036 ft.

UST:

Name:	AT&T TOLL BLDG
Address:	455 W 2ND ST
City,State,Zip:	SAN BERNARDINO, CA 92401
Facility ID:	86008057
Permitting Agency:	SAN BERNARDINO COUNTY
CERSID:	Not reported
Latitude:	34.1039491
Longitude:	-117.2919575

M98 ESE < 1/8 0.073 mi. 384 ft. — **AT&T COMMUNICATIONS OF CALIFORNIA**, **455 WEST 2ND ST**, **SAN BERNARDINO, CA 92401** — **RCRA-LQG** — **1000881001**, **CAT080015050**

Site 3 of 8 in cluster M

Relative: Lower
Actual: 1036 ft.

RCRA-LQG:

Date Form Received by Agency:	20080220
Handler Name:	AT&T COMMUNICATIONS OF CALIFORNIA
Handler Address:	455 WEST 2ND ST
Handler City,State,Zip:	SAN BERNARDINO, CA 92401
EPA ID:	CAT080015050
Contact Name:	DENISE M SCUPP
Contact Address:	Not reported
Contact City,State,Zip:	Not reported
Contact Telephone:	908-234-5913
Contact Fax:	Not reported
Contact Email:	DS1787@ATT.COM
Contact Title:	Not reported
EPA Region:	09
Land Type:	Private
Federal Waste Generator Description:	Large Quantity Generator
Non-Notifier:	Not reported
Biennial Report Cycle:	2007
Accessibility:	Not reported
Active Site Indicator:	Handler Activities
State District Owner:	Not reported
State District:	Not reported
Mailing Address:	ONE AT&T WAY
Mailing City,State,Zip:	BEDMINISTER, NJ 07921
Owner Name:	NONE
Owner Type:	Private
Operator Name:	AT&T COMMUNICATIONS OF CALIFORNIA
Operator Type:	Private
Short-Term Generator Activity:	No
Importer Activity:	No
Mixed Waste Generator:	No
Transporter Activity:	No
Transfer Facility Activity:	No
Recycler Activity with Storage:	No
Small Quantity On-Site Burner Exemption:	No
Smelting Melting and Refining Furnace Exemption:	No
Underground Injection Control:	No
Off-Site Waste Receipt:	No

AT&T COMMUNICATIONS OF CALIFORNIA (Continued) **1000881001**

Universal Waste Indicator:	No
Universal Waste Destination Facility:	No
Federal Universal Waste:	No
Active Site Fed-Reg Treatment Storage and Disposal Facility:	Not reported
Active Site Converter Treatment storage and Disposal Facility:	Not reported
Active Site State-Reg Treatment Storage and Disposal Facility:	Not reported
Active Site State-Reg Handler:	---
Federal Facility Indicator:	Not reported
Hazardous Secondary Material Indicator:	N
Sub-Part K Indicator:	Not reported
Commercial TSD Indicator:	No
Treatment Storage and Disposal Type:	Not reported
2018 GPRA Permit Baseline:	Not on the Baseline
2018 GPRA Renewals Baseline:	Not on the Baseline
Permit Renewals Workload Universe:	Not reported
Permit Workload Universe:	Not reported
Permit Progress Universe:	Not reported
Post-Closure Workload Universe:	Not reported
Closure Workload Universe:	Not reported
202 GPRA Corrective Action Baseline:	No
Corrective Action Workload Universe:	No
Subject to Corrective Action Universe:	No
Non-TSDFs Where RCRA CA has Been Imposed Universe:	No
TSDFs Potentially Subject to CA Under 3004 (u)/(v) Universe:	No
TSDFs Only Subject to CA under Discretionary Auth Universe:	No
Corrective Action Priority Ranking:	No NCAPS ranking
Environmental Control Indicator:	No
Institutional Control Indicator:	No
Human Exposure Controls Indicator:	N/A
Groundwater Controls Indicator:	N/A
Operating TSDF Universe:	Not reported
Full Enforcement Universe:	Not reported
Significant Non-Complier Universe:	No
Unaddressed Significant Non-Complier Universe:	No
Addressed Significant Non-Complier Universe:	No
Significant Non-Complier With a Compliance Schedule Universe:	No
Financial Assurance Required:	Not reported
Handler Date of Last Change:	20081015
Recognized Trader-Importer:	No
Recognized Trader-Exporter:	No
Importer of Spent Lead Acid Batteries:	No
Exporter of Spent Lead Acid Batteries:	No
Recycler Activity Without Storage:	No
Manifest Broker:	No
Sub-Part P Indicator:	No

Biennial: List of Years
Year: 2007

Click Here for Biennial Reporting System Data:

Hazardous Waste Summary:
Waste Code: D002
Waste Description: CORROSIVE WASTE

Waste Code: D008

AT&T COMMUNICATIONS OF CALIFORNIA (Continued) **1000881001**

Waste Description: LEAD

Handler - Owner Operator:

Owner/Operator Indicator:	Owner
Owner/Operator Name:	A T AND T
Legal Status:	Private
Date Became Current:	Not reported
Date Ended Current:	Not reported
Owner/Operator Address:	227 W MONROE STE 1004
Owner/Operator City,State,Zip:	CHICAGO, IL 60606
Owner/Operator Telephone:	312-230-5239
Owner/Operator Telephone Ext:	Not reported
Owner/Operator Fax:	Not reported
Owner/Operator Email:	Not reported

Owner/Operator Indicator:	Operator
Owner/Operator Name:	AT&T COMMUNICATIONS OF CALIFORNIA
Legal Status:	Private
Date Became Current:	20060101
Date Ended Current:	Not reported
Owner/Operator Address:	Not reported
Owner/Operator City,State,Zip:	Not reported
Owner/Operator Telephone:	Not reported
Owner/Operator Telephone Ext:	Not reported
Owner/Operator Fax:	Not reported
Owner/Operator Email:	Not reported

Owner/Operator Indicator:	Owner
Owner/Operator Name:	NONE
Legal Status:	Private
Date Became Current:	20060101
Date Ended Current:	Not reported
Owner/Operator Address:	ONE AT&T WAY
Owner/Operator City,State,Zip:	BEDMINISTER, NJ 07921
Owner/Operator Telephone:	Not reported
Owner/Operator Telephone Ext:	Not reported
Owner/Operator Fax:	Not reported
Owner/Operator Email:	Not reported

Owner/Operator Indicator:	Operator
Owner/Operator Name:	NOT REQUIRED
Legal Status:	Private
Date Became Current:	Not reported
Date Ended Current:	Not reported
Owner/Operator Address:	NOT REQUIRED
Owner/Operator City,State,Zip:	NOT REQUIRED, ME 99999
Owner/Operator Telephone:	415-555-1212
Owner/Operator Telephone Ext:	Not reported
Owner/Operator Fax:	Not reported
Owner/Operator Email:	Not reported

Historic Generators:

Receive Date:	19930811
Handler Name: A T AND T	
Federal Waste Generator Description:	Small Quantity Generator
State District Owner:	CA

AT&T COMMUNICATIONS OF CALIFORNIA (Continued) **1000881001**

Large Quantity Handler of Universal Waste:	No
Recognized Trader Importer:	No
Recognized Trader Exporter:	No
Spent Lead Acid Battery Importer:	No
Spent Lead Acid Battery Exporter:	No
Current Record:	No
Non Storage Recycler Activity:	Not reported
Electronic Manifest Broker:	Not reported

Receive Date:	20080220
Handler Name:	AT&T COMMUNICATIONS OF CALIFORNIA
Federal Waste Generator Description:	Large Quantity Generator
State District Owner:	Not reported
Large Quantity Handler of Universal Waste:	No
Recognized Trader Importer:	No
Recognized Trader Exporter:	No
Spent Lead Acid Battery Importer:	No
Spent Lead Acid Battery Exporter:	No
Current Record:	Yes
Non Storage Recycler Activity:	Not reported
Electronic Manifest Broker:	Not reported

List of NAICS Codes and Descriptions:

NAICS Code:	51711
NAICS Description:	WIRED AND WIRELESS TELECOMMUNICATIONS CARRIERS (EXCEPT SATELLITE)

Facility Has Received Notices of Violations:

Violations:	No Violations Found

Evaluation Action Summary:

Evaluations:	No Evaluations Found

M99 **AT&T CORP - LB786** **CA CERS HAZ WASTE** **U001575914**
ESE **455 W 2ND ST** **CA HIST UST** **N/A**
< 1/8 **SAN BERNARDINO, CA 92401** **CA CERS TANKS**
0.073 mi. **CA San Bern. Co. Permit**
384 ft. **Site 4 of 8 in cluster M** **CA CERS**

Relative:
Lower

Actual:
1036 ft.

CERS HAZ WASTE:

Name:	AT&T CORP - LB786
Address:	455 W 2ND ST
City,State,Zip:	SAN BERNARDINO, CA 92401
Site ID:	439059
CERS ID:	10035778
CERS Description:	Hazardous Waste Generator

HIST UST:

Name:	SAN BERNARDINO - TOLL BLDG.
Address:	455 W 2ND ST
City,State,Zip:	SAN BERNARDINO, CA 92401
File Number:	Not reported
URL:	Not reported
Region:	STATE
Facility ID:	00000059765
Facility Type:	Other

AT&T CORP - LB786 (Continued) **U001575914**

Other Type:	COMMUNICATIONS
Contact Name:	F.J. WEHMAN
Telephone:	4154606500
Owner Name:	A.T.&T. COMMUNICATIONS, INC.
Owner Address:	5925 W. LAS POSITAS BLVD.
Owner City,St,Zip:	PLEASANTON, CA 94566
Total Tanks:	0001

Tank Num:	001
Container Num:	B56150X-5
Year Installed:	Not reported
Tank Capacity:	00001000
Tank Used for:	PRODUCT
Type of Fuel:	DIESEL
Container Construction Thickness:	Not reported
Leak Detection:	None

CERS TANKS:

Name:	AT&T CORP - LB786
Address:	455 W 2ND ST
City,State,Zip:	SAN BERNARDINO, CA 92401
Site ID:	439059
CERS ID:	10035778
CERS Description:	Underground Storage Tank

San Bern. Co. Permit:

Name:	AT&T CORP - LB786
Address:	455 W 2ND ST
City,State,Zip:	SAN BERNARDINO, CA 92401
Region:	SAN BERNARDINO
Facility ID:	FA0001164
Owner:	AT&T Corp.
Permit Number:	PT0017190
Permit Category:	REGULAR UST ANNUAL INSPECTION (PER TANK)
Facility Status:	ACTIVE
Expiration Date:	10/31/2022

Name:	AT&T CORP - LB786
Address:	455 W 2ND ST
City,State,Zip:	SAN BERNARDINO, CA 92401
Region:	SAN BERNARDINO
Facility ID:	FA0001164
Owner:	AT&T Corp.
Permit Number:	PT0001897
Permit Category:	HAZARDOUS MATERIALS 4-10 CHEMICALS
Facility Status:	ACTIVE
Expiration Date:	10/31/2022

Name:	AT&T CORP - LB786
Address:	455 W 2ND ST
City,State,Zip:	SAN BERNARDINO, CA 92401
Region:	SAN BERNARDINO
Facility ID:	FA0001164
Owner:	AT&T Corp.
Permit Number:	PT0038031
Permit Category:	HAZWASTE GENERAL ACTIVITY (NB)

AT&T CORP - LB786 (Continued) **U001575914**

Facility Status: FEE EXEMPT
Expiration Date: 10/31/2018

Name: AT&T CORP - LB786
Address: 455 W 2ND ST
City,State,Zip: SAN BERNARDINO, CA 92401
Region: SAN BERNARDINO
Facility ID: FA0001164
Owner: AT&T Corp.
Permit Number: PT0038647
Permit Category: APSA 1,320-10,000 GAL FAC CAPACITY
Facility Status: INACTIVE
Expiration Date: 10/31/2018

Name: AT&T CORP - LB786
Address: 455 W 2ND ST
City,State,Zip: SAN BERNARDINO, CA 92401
Region: SAN BERNARDINO
Facility ID: FA0001164
Owner: AT&T Corp.
Permit Number: PT0014543
Permit Category: EPCRA FACILITY
Facility Status: INACTIVE
Expiration Date: 10/31/2013

Name: AT&T CORP - LB786
Address: 455 W 2ND ST
City,State,Zip: SAN BERNARDINO, CA 92401
Region: SAN BERNARDINO
Facility ID: FA0001164
Owner: AT&T Corp.
Permit Number: PT0012393
Permit Category: REGULAR UST ANNUAL INSPECTION (PER TANK)
Facility Status: INACTIVE
Expiration Date: 10/31/2006

CERS:
Name: AT&T CORP - LB786
Address: 455 W 2ND ST
City,State,Zip: SAN BERNARDINO, CA 92401
Site ID: 439059
CERS ID: 10035778
CERS Description: Chemical Storage Facilities

Violations:
Site ID: 439059
Site Name: AT&T Corp - LB786
Violation Date: 06-19-2020
Citation: HSC 6.7 25290.1(e)2 - California Health and Safety Code, Chapter 6.7, Section(s) 25290.1(e)2
Violation Description: Failure to maintain the interstitial space such that a breach in the primary or secondary containment is detected before the liquid or vapor phase of the hazardous substance stored in the UST tank is released into the environment, i.e., vapor, pressure, hydrostatic (VPH) monitoring.
Violation Notes: Returned to compliance on 08/11/2020. OBSERVATION: Brine loss was observed for the secondary containment for the transition sump. Brine

AT&T CORP - LB786 (Continued) **U001575914**

loss alarms have also been noted in alarm on 06/09/2020, repairs were recently made to the entire secondary containment system in April 2020. CORRECTIVE ACTION: Investigate Brine loss and submit investigation results to this agency for review. This agency will determine if a Plan Check Permit or any further action is required.

Violation Division: San Bernardino County Fire Department
Violation Program: UST
Violation Source: CERS,

Site ID: 439059
Site Name: AT&T Corp - LB786
Violation Date: 07-31-2020
Citation: HSC 6.7 25290.1(d) - California Health and Safety Code, Chapter 6.7, Section(s) 25290.1(d)
Violation Description: Failure of a UST system installed on or after July 1, 2004 to be designed and constructed with a monitoring system capable of detecting the entry of the liquid or vapor-phase of the hazardous substance stored in the primary containment into the secondary containment and capable of detecting water intrusion into the secondary containment.
Violation Notes: Returned to compliance on 08/11/2020. OBSERVATION: The Piping transition sump for the UST system communication could not be verified. The reservoir was moved to be at the top end of the sump and the Brine level immediately fell. One gallon of Brine was added to the sump and the reservoir still did not fill. The Brine sensor was left in alarm due to not having enough Brine to fill the reservoir. CORRECTIVE ACTION: Determine what is causing the Brine levels to constantly fall. Once the determination has been made, as to what is causing Brine loss, a summary must be sent to this agency to determine if a new plan check is required. A witnessed vacuum test must be completed on the transition sump prior to communication test. A summary of the investigation must be submitted to this agency within 30 days.
Violation Division: San Bernardino County Fire Department
Violation Program: UST
Violation Source: CERS,

Site ID: 439059
Site Name: AT&T Corp - LB786
Violation Date: 06-16-2016
Citation: HSC 6.7 29291(b) - California Health and Safety Code, Chapter 6.7, Section(s) 29291(b)
Violation Description: Failure of the UST system to be designed and constructed with a monitoring system capable of detecting the entry of the hazardous substance into the secondary containment.
Violation Notes: Returned to compliance on 06/16/2016. VIOLATIONS: (1) TECHNICIAN STATED THE L8 SENSOR (SECONDARY PIPING) WAS IN ALARM FOR "LOW BRINE" UPON ARRIVAL. (ALARM HISTORY PRINTOUT CONFIRMED) (2) TECHNICIAN STATED THE TRANSITION SUMP HAD LIQUID INSIDE WHICH APPEARED TO BE BRINE. COMPLIANCE REQUIREMENT: ENSURE BRINE LEVELS ARE MAINTAINED AND NO ISSUES WITH THE RESERVOIRS CONSTRUCTION. BRINE WAS ADDED TO THE RESERVOIR OF THE L8 SENSOR AND LIQUID REMOVED FROM THE TRANSITION SUMP PRIOR TO TESTING.
Violation Division: San Bernardino County Fire Department
Violation Program: UST
Violation Source: CERS,

Site ID: 439059

AT&T CORP - LB786 (Continued) **U001575914**

Site Name: AT&T Corp - LB786
Violation Date: 05-24-2018
Citation: HSC 6.7 25291(b) - California Health and Safety Code, Chapter 6.7, Section(s) 25291(b)
Violation Description: Failure of the UST system to be designed and constructed with a monitoring system capable of detecting the entry of the hazardous substance into the secondary containment.
Violation Notes: Returned to compliance on 09/11/2018. OBSERVATIONS: (1) WITHIN THE VENT BOX, OBSERVED THE CAP TO THE L12 BRINE SUMP RESERVOIR, TO BE BROKEN IN PIECES. (2) THERE WERE SEVERAL ISSUES WITH LACK OF COMMUNICATION BETWEEN THE LINES. COMMUNICATION WAS RESTORED AT SOME, WHILE OTHERS NEED ADDITIONAL SERVICE. THERE IS NO COMMUNICATION BETWEEN ALL FOUR OF THE RETURN AND SUPPLY LINES FROM THE PIPING SUMP TO THE TRANSITION SUMP; AND NO COMMUNICATION AT THE VENT LINE BETWEEN THE FILL SUMP AND VENT BOX. TECHNICIAN WAS UNABLE TO STATE WHAT SPECIFIC WORK WOULD BE NEEDED, BESIDES THE RESERVOIRS NEEDING TO BE CLEANED AND LINES FLUSHED OUT. IT WAS STATED THAT IT COULD BE DUE TO DEBRIS BUILD UP WITHIN THE LINES. (3) THE PIPING SUMP L4 BRINE SENSOR FAILED INITIAL TESTING AND WAS REPLACED LIKE FOR LIKE . IT WAS RETESTED AND PASSED. CORRECTIVE ACTION: (1) OBTAIN APPROVED CAP FOR RESERVOIR AND INSTALL. PROVIDE PROOF OF INSTALLATION, WITH PICTURES AND WORK ORDER. (2) HAVE COMMUNICATION ISSUE INVESTIGATED BY APPROVED TECHNICIAN [Truncated]
Violation Division: San Bernardino County Fire Department
Violation Program: UST
Violation Source: CERS,

Site ID: 439059
Site Name: AT&T Corp - LB786
Violation Date: 06-19-2020
Citation: 23 CCR 16 2715(f) - California Code of Regulations, Title 23, Chapter 16, Section(s) 2715(f)
Violation Description: Failure to have a properly qualified service technician test leak detection equipment as required every 12 months (vapor, pressure, hydrostatic (VPH) system, sensors, line-leak detectors (LLD), automatic tank gauge (ATG), etc.).
Violation Notes: Returned to compliance on 06/19/2020. OBSERVATION: The annual monitoring certification was last conducted in May of 2019, which is over 12 months ago. The annual monitoring certification must be conducted once every 12 months. CORRECTIVE ACTION: The annual monitoring certification was conducted while on-site. No further corrective action necessary. The new annual monitoring certification will be due in May of 2021.
Violation Division: San Bernardino County Fire Department
Violation Program: UST
Violation Source: CERS,

Site ID: 439059
Site Name: AT&T Corp - LB786
Violation Date: 06-25-2015
Citation: HSC 6.7 29291(b) - California Health and Safety Code, Chapter 6.7, Section(s) 29291(b)
Violation Description: Failure of the UST system to be designed and constructed with a monitoring system capable of detecting the entry of the hazardous substance stored in the primary containment into the secondary containment.
Violation Notes: Returned to compliance on 06/30/2015. OBSERVATION: 1) The West product

AT&T CORP - LB786 (Continued) **U001575914**

penetration, located in the North transition sump failed when tested.2) Diesel fuel was observed to be leaking from both the product (1-2) & product (3-4) flex lines located in the South transition sump. COMPLIANCE REQUIREMENT: 1) make repairs to the penetration seal in the North transition sump and call for re-inspection. 2) Repair or replace product flex lines located in the South transition sump. Submit as built plans and obtain permit. Contact this department for an inspection once the flex line are repaired/ replaced.

Violation Division: San Bernardino County Fire Department
Violation Program: UST
Violation Source: CERS,

Site ID: 439059
Site Name: AT&T Corp - LB786
Violation Date: 05-24-2019
Citation: HSC 6.7 25290.1(e)2 - California Health and Safety Code, Chapter 6.7, Section(s) 25290.1(e)2
Violation Description: Failure to maintain the interstitial space such that a breach in the primary or secondary containment is detected before the liquid or vapor phase of the hazardous substance stored in the UST tank is released into the environment, i.e., vapor, pressure, hydrostatic (VPH) monitoring.
Violation Notes: Returned to compliance on 04/17/2020. OBSERVATION: TECHNICIAN WAS UNABLE TO PROVIDED VENT SECONDARY BRINE COMMUNICATION, BETWEEN THE VENT BOX AND THE FILL SUMP.-BRINE SOLUTION WOULD NOT DROP DURING THE COMMUNICATION TEST-TECHNICIAN BELIEVES A BLOCKAGE MAY BE PRESENT. COMPLIANCE REQUIREMENT: TROUBLESHOOT FAILURE AND CONTACT OFFICE IF A SCOPE OF WORK IS REQUIRED FOR A REPAIR.
Violation Division: San Bernardino County Fire Department
Violation Program: UST
Violation Source: CERS,

Site ID: 439059
Site Name: AT&T Corp - LB786
Violation Date: 06-16-2016
Citation: HSC 6.7 25290.1(d) - California Health and Safety Code, Chapter 6.7, Section(s) 25290.1(d)
Violation Description: Failure of a UST system installed on or after July 1, 2004 to be designed and constructed with a monitoring system capable of detecting the entry of the liquid or vapor-phase of the hazardous substance stored in the primary containment into the secondary containment and capable of detecting water intrusion into the secondary containment.
Violation Notes: Returned to compliance on 06/16/2016. VIOLATION: TECHNICIAN STATED WATER WAS INSIDE THE VENT BOX SUMP UPON ARRIVAL. THE SUMP MUST BE MAINTAINED TO PREVENT INTRUSION OF ANY WATER. COMPLIANCE REQUIREMENT: TECHNICIAN REMOVED THE WATER PRIOR TO TESTING. ENSURE THE SUMP IS PROTECTED FROM FURTHER WATER INTRUSION.
Violation Division: San Bernardino County Fire Department
Violation Program: UST
Violation Source: CERS,

Site ID: 439059
Site Name: AT&T Corp - LB786
Violation Date: 05-24-2018
Citation: 23 CCR 16 2712(b) - California Code of Regulations, Title 23, Chapter 16, Section(s) 2712(b)
Violation Description: Failure to maintain records of repairs, lining, and upgrades on site,

AT&T CORP - LB786 (Continued) **U001575914**

	or off site if approved by the UPA, for the life of the UST.
Violation Notes:	Returned to compliance on 06/20/2018. OBSERVATIONS: DID NOT OBSERVE MONITORING/MAINTENANCE LOG FOR BRINE ADDITIONS. SOME ALARMS RESULTED FROM LOSS OF BRINE AND IN ORDER TO CLEAR THE ALARMS, THE RESPONDING COMPANY NEEDED TO ADD BRINE TO THE VPH SYSTEM. CORRECTIVE ACTION: A RECORD OF BRINE BEING ADDED TO THE SYSTEM SHOULD BE MAINTAINED ON-SITE. PROVIDE PROOF TO OUR DEPARTMENT OF LOG THAT WILL BE USED TO MONITOR BRINE ADDED TO THE SYSTEM. ENSURE IT IS MAINTAINED THROUGHOUT UST SYSTEM OPERATION OR INSTRUCTED OTHERWISE BY OUR DEPARTMENT.
Violation Division:	San Bernardino County Fire Department
Violation Program:	UST
Violation Source:	CERS,
Site ID:	439059
Site Name:	AT&T Corp - LB786
Violation Date:	06-19-2014
Citation:	HSC 6.7 Multiple Sections - California Health and Safety Code, Chapter 6.7, Section(s) Multiple Sections
Violation Description:	UST Program - Administration/Documentation - General
Violation Notes:	Returned to compliance on 07/16/2014. Failure to have a written monitoring program with monitoring procedures and response plan. (CCR 2632(d)) OBSERVATION: FACILITY HAS NOT SUBMITTED THE REQUIRED UST DOCUMENTATION TO THE CALIFORNIA ENVIRONMENTAL REPORTING SYSTEM (CERS). THE MONITORING PLAN NOTED THE UST SECONDARY PIPING AS DRY. THE SECONDARY PIPING FOR THE PRODUCT AND VENT CONTAINED LIQUID (BRINE). COMPLIANCE REQUIREMENT: SUBMIT UST DOCUMENTATION TO CERS WITHIN 30 DAYS. SIGN DATE AND SUBMIT THE CERTIFICATE OF COMPLIANCE TO THIS DEPARTMENT INDICATING THE DATE OF CERS SUBMITTAL.
Violation Division:	San Bernardino County Fire Department
Violation Program:	UST
Violation Source:	CERS,
Site ID:	439059
Site Name:	AT&T Corp - LB786
Violation Date:	06-05-2017
Citation:	HSC 6.7 29291(b) - California Health and Safety Code, Chapter 6.7, Section(s) 29291(b)
Violation Description:	Failure of the UST system to be designed and constructed with a monitoring system capable of detecting the entry of the hazardous substance into the secondary containment.
Violation Notes:	Returned to compliance on 09/15/2017. OBSERVATION: 1) The vent box liquid sensor (VR 208) failed when tested.- Technician replaced and re-tested sensor-Passed. 2) Diesel fuel was observed to be leaking from both the product (1-2) & product (3-4) flex lines located in the South transition sump. COMPLIANCE REQUIREMENT: Trouble shoot diesel release in the South transition sump. If any repairs are to be made, contact office to see if a scope of work must be submitted.
Violation Division:	San Bernardino County Fire Department
Violation Program:	UST
Violation Source:	CERS,
Site ID:	439059
Site Name:	AT&T Corp - LB786
Violation Date:	05-24-2018
Citation:	HSC 6.7 25284, 25286 - California Health and Safety Code, Chapter 6.7, Section(s) 25284, 25286
Violation Description:	Failure to submit a complete and accurate application for a permit to

AT&T CORP - LB786 (Continued) **U001575914**

operate a UST, or for renewal of the permit.

Violation Notes: Returned to compliance on 06/06/2018. OBSERVATIONS: THE INCORRECT INSTALL DATE IS LISTED FOR THE TANK. CORRECTIVE ACTION: OUR DEPARTMENT HAS FOUND THE CORRECT INSTALL DATE TO BE 8/18/2005. UPDATE THE INFORMATION IN CERS.
Violation Division: San Bernardino County Fire Department
Violation Program: UST
Violation Source: CERS,

Site ID: 439059
Site Name: AT&T Corp - LB786
Violation Date: 05-24-2018
Citation: 23 CCR 16 2641(a) - California Code of Regulations, Title 23, Chapter 16, Section(s) 2641(a)
Violation Description: Failure of leak detection equipment to be located such that equipment is capable of detecting a leak at the earliest possible opportunity.
Violation Notes: Returned to compliance on 06/20/2018. OBSERVATIONS: WITHIN THE TRANSITION SUMP, OBSERVED THE VR 208 SENSOR SLEEVE TO BE AT A DIAGONAL POSITION. THIS PREVENTS THE SENSOR FROM BEING ABLE TO DETECT A LEAK AT THE EARLIEST POSSIBLE OPPORTUNITY. IN ADDITION, OBSERVED THE SLEEVE WITH THE SENSOR TO BE ON THE WRONG SIDE OF THE SUMP. DUE TO THE SITE HAVING CURRENT ISSUES OF LEAKING WITHIN THE SUMP, OBSERVED SUBSTANCE POOLED AT THE OPPOSITE SIDE, INDICATING THE LOWEST POINT. CORRECTIVE ACTION: PLACE SLEEVE WITH THE SENSOR AT THE OPPOSITE SIDE OF THE SUMP AND ENSURE IT IS INSTALLED AND MAINTAINED UPRIGHT.
Violation Division: San Bernardino County Fire Department
Violation Program: UST
Violation Source: CERS,

Evaluation:
Eval General Type: Compliance Evaluation Inspection
Eval Date: 05-24-2018
Violations Found: Yes
Eval Type: Routine done by local agency
Eval Notes: Not reported
Eval Division: San Bernardino County Fire Department
Eval Program: UST
Eval Source: CERS,

Eval General Type: Other/Unknown
Eval Date: 06-11-2021
Violations Found: No
Eval Type: Other, not routine, done by local agency
Eval Notes: Not reported
Eval Division: San Bernardino County Fire Department
Eval Program: UST
Eval Source: CERS,

Eval General Type: Compliance Evaluation Inspection
Eval Date: 06-16-2016
Violations Found: Yes
Eval Type: Routine done by local agency
Eval Notes: Annual UST and Monitoring Certification Inspection
Eval Division: San Bernardino County Fire Department
Eval Program: UST
Eval Source: CERS,

AT&T CORP - LB786 (Continued) **U001575914**

Eval General Type: Other/Unknown
Eval Date: 07-31-2020
Violations Found: Yes
Eval Type: Other, not routine, done by local agency
Eval Notes: Not reported
Eval Division: San Bernardino County Fire Department
Eval Program: UST
Eval Source: CERS,

Eval General Type: Compliance Evaluation Inspection
Eval Date: 08-31-2018
Violations Found: No
Eval Type: Routine done by local agency
Eval Notes: ROUTINE HANDLER INSPECTION-AT&T
Eval Division: San Bernardino County Fire Department
Eval Program: HMRRP
Eval Source: CERS,

Eval General Type: Other/Unknown
Eval Date: 05-24-2019
Violations Found: No
Eval Type: Other, not routine, done by local agency
Eval Notes: UST OVERFILL INSPECTION
Eval Division: San Bernardino County Fire Department
Eval Program: UST
Eval Source: CERS,

Eval General Type: Compliance Evaluation Inspection
Eval Date: 05-24-2019
Violations Found: Yes
Eval Type: Routine done by local agency
Eval Notes: UST MONITORING CERTIFICATION --VPH
Eval Division: San Bernardino County Fire Department
Eval Program: UST
Eval Source: CERS,

Eval General Type: Compliance Evaluation Inspection
Eval Date: 06-11-2021
Violations Found: No
Eval Type: Routine done by local agency
Eval Notes: Not reported
Eval Division: San Bernardino County Fire Department
Eval Program: UST
Eval Source: CERS,

Eval General Type: Compliance Evaluation Inspection
Eval Date: 06-16-2016
Violations Found: No
Eval Type: Routine done by local agency
Eval Notes: HANDLER INSPECTION WITH UST. MEMO SENT TO CUPA PROGRAM TO ADVISE.
Eval Division: San Bernardino County Fire Department
Eval Program: HMRRP
Eval Source: CERS,

Eval General Type: Compliance Evaluation Inspection
Eval Date: 06-05-2017
Violations Found: Yes

AT&T CORP - LB786 (Continued) **U001575914**

Eval Type: Routine done by local agency
Eval Notes: AT&T- UST INSPECTION AND UST MONITORING CERTIFICATION (VPH SYSTEM)
Eval Division: San Bernardino County Fire Department
Eval Program: UST
Eval Source: CERS,

Eval General Type: Compliance Evaluation Inspection
Eval Date: 06-19-2014
Violations Found: Yes
Eval Type: Routine done by local agency
Eval Notes: AT&T-UST INSPECTION-VPH SYSTEM, SUCTION SYSTEM AND BACKUP GENERATOR SYSTEM-MONITORING CARTIFICATION
Eval Division: San Bernardino County Fire Department
Eval Program: UST
Eval Source: CERS,

Eval General Type: Compliance Evaluation Inspection
Eval Date: 06-19-2020
Violations Found: No
Eval Type: Routine done by local agency
Eval Notes: Not reported
Eval Division: San Bernardino County Fire Department
Eval Program: HMRRP
Eval Source: CERS,

Eval General Type: Compliance Evaluation Inspection
Eval Date: 06-19-2020
Violations Found: No
Eval Type: Routine done by local agency
Eval Notes: Not reported
Eval Division: San Bernardino County Fire Department
Eval Program: HW
Eval Source: CERS,

Eval General Type: Compliance Evaluation Inspection
Eval Date: 07-03-2013
Violations Found: No
Eval Type: Routine done by local agency
Eval Notes: " "
Eval Division: San Bernardino County Fire Department
Eval Program: HMRRP
Eval Source: CERS,

Eval General Type: Other/Unknown
Eval Date: 08-11-2020
Violations Found: No
Eval Type: Other, not routine, done by local agency
Eval Notes: Not reported
Eval Division: San Bernardino County Fire Department
Eval Program: UST
Eval Source: CERS,

Eval General Type: Compliance Evaluation Inspection
Eval Date: 08-31-2018
Violations Found: No
Eval Type: Routine done by local agency
Eval Notes: ROUTINE APSA INSPECTION-AT&T

AT&T CORP - LB786 (Continued) **U001575914**

Eval Division:	San Bernardino County Fire Department
Eval Program:	APSA
Eval Source:	CERS,
Eval General Type:	Other/Unknown
Eval Date:	03-12-2013
Violations Found:	No
Eval Type:	Other, not routine, done by local agency
Eval Notes:	UST FIELD INSPECTION-FINAL FOR WORK PERFORMED UNDER PERMIT/LOG#080812-02 (SECONDARY CONTAINMENT FAILURES/REPAIRS FOR AS2481 SITE)
Eval Division:	San Bernardino County Fire Department
Eval Program:	UST
Eval Source:	CERS,
Eval General Type:	Compliance Evaluation Inspection
Eval Date:	05-24-2019
Violations Found:	No
Eval Type:	Routine done by local agency
Eval Notes:	UST INSPECTION
Eval Division:	San Bernardino County Fire Department
Eval Program:	HMRRP
Eval Source:	CERS,
Eval General Type:	Compliance Evaluation Inspection
Eval Date:	06-11-2021
Violations Found:	No
Eval Type:	Routine done by local agency
Eval Notes:	Not reported
Eval Division:	San Bernardino County Fire Department
Eval Program:	HMRRP
Eval Source:	CERS,
Eval General Type:	Compliance Evaluation Inspection
Eval Date:	06-11-2021
Violations Found:	No
Eval Type:	Routine done by local agency
Eval Notes:	Not reported
Eval Division:	San Bernardino County Fire Department
Eval Program:	HW
Eval Source:	CERS,
Eval General Type:	Compliance Evaluation Inspection
Eval Date:	06-19-2020
Violations Found:	Yes
Eval Type:	Routine done by local agency
Eval Notes:	Not reported
Eval Division:	San Bernardino County Fire Department
Eval Program:	UST
Eval Source:	CERS,
Eval General Type:	Compliance Evaluation Inspection
Eval Date:	06-25-2015
Violations Found:	Yes
Eval Type:	Routine done by local agency
Eval Notes:	AT&T CORP-LB786- UST MONITORING CERTIFICATION
Eval Division:	San Bernardino County Fire Department

AT&T CORP - LB786 (Continued) **U001575914**

Eval Program:	UST
Eval Source:	CERS,
Eval General Type:	Compliance Evaluation Inspection
Eval Date:	07-03-2013
Violations Found:	No
Eval Type:	Routine done by local agency
Eval Notes:	AT&T 455 W 2ND ST SAN BERNARDINO
Eval Division:	San Bernardino County Fire Department
Eval Program:	UST
Eval Source:	CERS,

Enforcement Action:

Site ID:	439059
Site Name:	AT&T Corp - LB786
Site Address:	455 W 2ND ST
Site City:	SAN BERNARDINO
Site Zip:	92401
Enf Action Date:	06-05-2017
Enf Action Type:	Notice of Violation (Unified Program)
Enf Action Description:	Notice of Violation Issued by the Inspector at the Time of Inspection
Enf Action Notes:	Not reported
Enf Action Division:	San Bernardino County Fire Department
Enf Action Program:	UST
Enf Action Source:	CERS,
Site ID:	439059
Site Name:	AT&T Corp - LB786
Site Address:	455 W 2ND ST
Site City:	SAN BERNARDINO
Site Zip:	92401
Enf Action Date:	06-16-2016
Enf Action Type:	Notice of Violation (Unified Program)
Enf Action Description:	Notice of Violation Issued by the Inspector at the Time of Inspection
Enf Action Notes:	Not reported
Enf Action Division:	San Bernardino County Fire Department
Enf Action Program:	UST
Enf Action Source:	CERS,
Site ID:	439059
Site Name:	AT&T Corp - LB786
Site Address:	455 W 2ND ST
Site City:	SAN BERNARDINO
Site Zip:	92401
Enf Action Date:	06-19-2014
Enf Action Type:	Notice of Violation (Unified Program)
Enf Action Description:	Notice of Violation Issued by the Inspector at the Time of Inspection
Enf Action Notes:	Not reported
Enf Action Division:	San Bernardino County Fire Department
Enf Action Program:	UST
Enf Action Source:	CERS,
Site ID:	439059
Site Name:	AT&T Corp - LB786
Site Address:	455 W 2ND ST
Site City:	SAN BERNARDINO
Site Zip:	92401

AT&T CORP - LB786 (Continued) **U001575914**

Enf Action Date:	06-25-2015
Enf Action Type:	Notice of Violation (Unified Program)
Enf Action Description:	Notice of Violation Issued by the Inspector at the Time of Inspection
Enf Action Notes:	Not reported
Enf Action Division:	San Bernardino County Fire Department
Enf Action Program:	UST
Enf Action Source:	CERS,

Coordinates:

Site ID:	439059
Facility Name:	AT&T Corp - LB786
Env Int Type Code:	HMBP
Program ID:	10035778
Coord Name:	Not reported
Ref Point Type Desc:	Unknown,
Latitude:	34.102633
Longitude:	-117.293224

Affiliation:

Affiliation Type Desc:	UST Permit Applicant
Entity Name:	Sarah Bullock
Entity Title:	Authorized Agent to AT&T
Affiliation Address:	Not reported
Affiliation City:	Not reported
Affiliation State:	Not reported
Affiliation Country:	Not reported
Affiliation Zip:	Not reported
Affiliation Phone:	(800) 566-9347,

Affiliation Type Desc:	UST Tank Owner
Entity Name:	Pacific Bell Telephone Company dba AT&T California
Entity Title:	Not reported
Affiliation Address:	308 S. Akard St., 17th Floor
Affiliation City:	Dallas
Affiliation State:	TX
Affiliation Country:	United States
Affiliation Zip:	75202
Affiliation Phone:	(800) 566-9347,

Affiliation Type Desc:	Environmental Contact
Entity Name:	AT&T EH&S Hotline - Option #1
Entity Title:	Not reported
Affiliation Address:	308 S. Akard St., 17th Floor
Affiliation City:	Dallas
Affiliation State:	TX
Affiliation Country:	Not reported
Affiliation Zip:	75202
Affiliation Phone:	,

Affiliation Type Desc:	Facility Mailing Address
Entity Name:	Mailing Address
Entity Title:	Not reported
Affiliation Address:	308 S. Akard St., 17th Floor
Affiliation City:	Dallas
Affiliation State:	TX
Affiliation Country:	Not reported

AT&T CORP - LB786 (Continued) **U001575914**

Affiliation Zip:	75202
Affiliation Phone:	,
Affiliation Type Desc:	Identification Signer
Entity Name:	Jeremy McGrue
Entity Title:	National EPCRA Manager
Affiliation Address:	Not reported
Affiliation City:	Not reported
Affiliation State:	Not reported
Affiliation Country:	Not reported
Affiliation Zip:	Not reported
Affiliation Phone:	,
Affiliation Type Desc:	Legal Owner
Entity Name:	AT&T Corp.
Entity Title:	Not reported
Affiliation Address:	308 S. Akard St., 17th Floor
Affiliation City:	Dallas
Affiliation State:	TX
Affiliation Country:	United States
Affiliation Zip:	75202
Affiliation Phone:	(214) 464-1712,
Affiliation Type Desc:	Operator
Entity Name:	AT&T Corp.
Entity Title:	Not reported
Affiliation Address:	Not reported
Affiliation City:	Not reported
Affiliation State:	Not reported
Affiliation Country:	Not reported
Affiliation Zip:	Not reported
Affiliation Phone:	(800) 566-9347,
Affiliation Type Desc:	CUPA District
Entity Name:	San Bernardino County Fire
Entity Title:	Not reported
Affiliation Address:	620 South E Street
Affiliation City:	San Bernardino
Affiliation State:	CA
Affiliation Country:	Not reported
Affiliation Zip:	92415-0153
Affiliation Phone:	(909) 386-8401,
Affiliation Type Desc:	Parent Corporation
Entity Name:	AT&T Corp.
Entity Title:	Not reported
Affiliation Address:	Not reported
Affiliation City:	Not reported
Affiliation State:	Not reported
Affiliation Country:	Not reported
Affiliation Zip:	Not reported
Affiliation Phone:	,
Affiliation Type Desc:	UST Tank Operator
Entity Name:	Pacific Bell Telephone Company dba AT&T California
Entity Title:	Not reported
Affiliation Address:	308 S. Akard St., 17th Floor

AT&T CORP - LB786 (Continued) **U001575914**

Affiliation City:	Dallas
Affiliation State:	TX
Affiliation Country:	United States
Affiliation Zip:	75202
Affiliation Phone:	(800) 566-9347,
Affiliation Type Desc:	Document Preparer
Entity Name:	Peter Burnell, Sigma Consultants, Inc.
Entity Title:	Not reported
Affiliation Address:	Not reported
Affiliation City:	Not reported
Affiliation State:	Not reported
Affiliation Country:	Not reported
Affiliation Zip:	Not reported
Affiliation Phone:	,
Affiliation Type Desc:	UST Property Owner Name
Entity Name:	Pacific Bell Telephone Company dba AT&T California
Entity Title:	Not reported
Affiliation Address:	308 S. Akard St., 17th Floor
Affiliation City:	Dallas
Affiliation State:	TX
Affiliation Country:	United States
Affiliation Zip:	75202
Affiliation Phone:	(800) 566-9347,

M100 **AT & T COMM (SAN BERNARDINO)** **CA SWEEPS UST** **S106826353**
ESE **455 SECOND ST** **CA EMI** **N/A**
< 1/8 **SAN BERNARDINO, CA 92401**
0.073 mi.
384 ft. **Site 5 of 8 in cluster M**

Relative:
Lower

Actual:
1036 ft.

SWEEPS UST:

Name:	TOLL BLDG.
Address:	455 SECOND ST
City:	SAN BERNARDINO
Status:	Not reported
Comp Number:	44508
Number:	Not reported
Board Of Equalization:	44-021051
Referral Date:	Not reported
Action Date:	Not reported
Created Date:	Not reported
Owner Tank Id:	Not reported
SWRCB Tank Id:	36-000-044508-000001
Tank Status:	Not reported
Capacity:	32000
Active Date:	Not reported
Tank Use:	M.V. FUEL
STG:	PRODUCT
Content:	DIESEL
Number Of Tanks:	5
Name:	TOLL BLDG.
Address:	455 SECOND ST
City:	SAN BERNARDINO
Status:	Not reported

AT & T COMM (SAN BERNARDINO) (Continued) **S106826353**

Comp Number:	44508
Number:	Not reported
Board Of Equalization:	44-021051
Referral Date:	Not reported
Action Date:	Not reported
Created Date:	Not reported
Owner Tank Id:	Not reported
SWRCB Tank Id:	36-000-044508-000002
Tank Status:	Not reported
Capacity:	32000
Active Date:	Not reported
Tank Use:	M.V. FUEL
STG:	PRODUCT
Content:	DIESEL
Number Of Tanks:	Not reported

Name:	TOLL BLDG.
Address:	455 SECOND ST
City:	SAN BERNARDINO
Status:	Not reported
Comp Number:	44508
Number:	Not reported
Board Of Equalization:	44-021051
Referral Date:	Not reported
Action Date:	Not reported
Created Date:	Not reported
Owner Tank Id:	Not reported
SWRCB Tank Id:	36-000-044508-000003
Tank Status:	Not reported
Capacity:	32000
Active Date:	Not reported
Tank Use:	M.V. FUEL
STG:	PRODUCT
Content:	DIESEL
Number Of Tanks:	Not reported

Name:	TOLL BLDG.
Address:	455 SECOND ST
City:	SAN BERNARDINO
Status:	Not reported
Comp Number:	44508
Number:	Not reported
Board Of Equalization:	44-021051
Referral Date:	Not reported
Action Date:	Not reported
Created Date:	Not reported
Owner Tank Id:	Not reported
SWRCB Tank Id:	36-000-044508-000004
Tank Status:	Not reported
Capacity:	547
Active Date:	Not reported
Tank Use:	M.V. FUEL
STG:	PRODUCT
Content:	DIESEL
Number Of Tanks:	Not reported

Name:	TOLL BLDG.

AT & T COMM (SAN BERNARDINO) (Continued) **S106826353**

Address:	455 SECOND ST
City:	SAN BERNARDINO
Status:	Not reported
Comp Number:	44508
Number:	Not reported
Board Of Equalization:	44-021051
Referral Date:	Not reported
Action Date:	Not reported
Created Date:	Not reported
Owner Tank Id:	Not reported
SWRCB Tank Id:	36-000-044508-000005
Tank Status:	Not reported
Capacity:	5000
Active Date:	Not reported
Tank Use:	OIL
STG:	WASTE
Content:	WASTE OIL
Number Of Tanks:	Not reported

Name:	TOLL BLDG.
Address:	455 SECOND ST
City:	SAN BERNARDINO
Status:	Active
Comp Number:	44508
Number:	1
Board Of Equalization:	44-021051
Referral Date:	02-01-93
Action Date:	02-01-93
Created Date:	02-29-88
Owner Tank Id:	6
SWRCB Tank Id:	36-000-044508-000006
Tank Status:	A
Capacity:	20000
Active Date:	02-01-93
Tank Use:	M.V. FUEL
STG:	P
Content:	DIESEL
Number Of Tanks:	1

EMI:

Name:	AT & T COMM (SAN BERNARDINO)
Address:	455 SECOND ST
City,State,Zip:	SAN BERNARDINO, CA 92401
Year:	1990
County Code:	36
Air Basin:	SC
Facility ID:	45068
Air District Name:	SC
SIC Code:	4813
Air District Name:	SOUTH COAST AQMD
Community Health Air Pollution Info System:	Not reported
Consolidated Emission Reporting Rule:	Not reported
Total Organic Hydrocarbon Gases Tons/Yr:	0
Reactive Organic Gases Tons/Yr:	0
Carbon Monoxide Emissions Tons/Yr:	1
NOX - Oxides of Nitrogen Tons/Yr:	0
SOX - Oxides of Sulphur Tons/Yr:	0

AT & T COMM (SAN BERNARDINO) (Continued) **S106826353**

Particulate Matter Tons/Yr: 0
Part. Matter 10 Micrometers and Smllr Tons/Yr:0

M101 **TOLL BLDG.** **CA HIST UST** **U001575919**
ESE **455 W 2ND ST** **N/A**
< 1/8 **SAN BERNARDINO, CA 92401**
0.073 mi.
384 ft. **Site 6 of 8 in cluster M**

Relative:
Lower

Actual:
1036 ft.

HIST UST:

Name:	TOLL BLDG.
Address:	455 W 2ND ST
City,State,Zip:	SAN BERNARDINO, CA 92401
File Number:	Not reported
URL:	Not reported
Region:	STATE
Facility ID:	00000044508
Facility Type:	Other
Other Type:	COMMUNICATIONS
Contact Name:	DISTRICT MGR. - BLDG. & R.E.
Telephone:	4154606500
Owner Name:	A.T. & T. COMMUNICATIONS, INC.
Owner Address:	5925 W. LAS POSITAS BLVD.
Owner City,St,Zip:	PLEASANTON, CA 94566
Total Tanks:	0006
Tank Num:	001
Container Num:	B56150X-1
Year Installed:	1964
Tank Capacity:	00032000
Tank Used for:	PRODUCT
Type of Fuel:	DIESEL
Container Construction Thickness:	Not reported
Leak Detection:	None
Tank Num:	002
Container Num:	B56150X-2
Year Installed:	1964
Tank Capacity:	00032000
Tank Used for:	PRODUCT
Type of Fuel:	DIESEL
Container Construction Thickness:	Not reported
Leak Detection:	None
Tank Num:	003
Container Num:	B56150X-3
Year Installed:	1964
Tank Capacity:	00032000
Tank Used for:	PRODUCT
Type of Fuel:	DIESEL
Container Construction Thickness:	Not reported
Leak Detection:	None
Tank Num:	004
Container Num:	B56150X-4
Year Installed:	1973
Tank Capacity:	00000547
Tank Used for:	PRODUCT

TOLL BLDG. (Continued) **U001575919**

Type of Fuel:	DIESEL
Container Construction Thickness:	1/4
Leak Detection:	None
Tank Num:	005
Container Num:	B566980
Year Installed:	1959
Tank Capacity:	00000550
Tank Used for:	PRODUCT
Type of Fuel:	DIESEL
Container Construction Thickness:	Not reported
Leak Detection:	None
Tank Num:	006
Container Num:	B566970
Year Installed:	1969
Tank Capacity:	00010000
Tank Used for:	PRODUCT
Type of Fuel:	DIESEL
Container Construction Thickness:	1/4
Leak Detection:	None

M102 **AT&T CORP - LB786** **CA UST** **U004351916**
ESE **455 W 2ND ST** **N/A**
< 1/8 **SAN BERNARDINO, CA 92401**
0.073 mi.
384 ft. **Site 7 of 8 in cluster M**

Relative:
Lower
Actual:
1036 ft.

UST:

Name:	AT&T CORP - LB786
Address:	455 W 2ND ST
City,State,Zip:	SAN BERNARDINO, CA 92401
Facility ID:	FA0001164
Permitting Agency:	San Bernardino County Fire Department
CERSID:	10035778
Latitude:	34.102542
Longitude:	-117.293221

M103 **TOLL BLDG** **CA HIST UST** **S113179662**
ESE **455 2ND ST** **CA HAZNET** **N/A**
< 1/8 **SAN BERNARDINO, CA 92401** **CA HWTS**
0.073 mi.
384 ft. **Site 8 of 8 in cluster M**

Relative:
Lower
Actual:
1036 ft.

HIST UST:

Name:	SAN BERNARDINO - TOLL BLDG
Address:	455 2ND STREET
City,State,Zip:	SAN BERNARDINO, CA 92401
File Number:	00029863
URL:	http://geotracker.waterboards.ca.gov/ustpdfs/pdf/00029863.pdf
Region:	Not reported
Facility ID:	Not reported
Facility Type:	Not reported
Other Type:	Not reported
Contact Name:	Not reported
Telephone:	Not reported

TOLL BLDG (Continued) **S113179662**

Owner Name:	Not reported
Owner Address:	Not reported
Owner City,St,Zip:	Not reported
Total Tanks:	Not reported
Tank Num:	Not reported
Container Num:	Not reported
Year Installed:	Not reported
Tank Capacity:	Not reported
Tank Used for:	Not reported
Type of Fuel:	Not reported
Container Construction Thickness:	Not reported
Leak Detection:	Not reported
Tank Num:	Not reported
Container Num:	Not reported
Year Installed:	Not reported
Tank Capacity:	Not reported
Tank Used for:	Not reported
Type of Fuel:	Not reported
Container Construction Thickness:	Not reported
Leak Detection:	Not reported

Click here for Geo Tracker PDF:

HAZNET:

Name:	AT&T CORP.
Address:	455 W 2ND ST
Address 2:	Not reported
City,State,Zip:	SAN BERNARDINO, CA 752020000
Contact:	DERONICA LAMB
Telephone:	2147410464
Mailing Name:	Not reported
Mailing Address:	308 S. AKARD ST. 17TH FLOOR
Year:	2019
Gepaid:	CAT080015050
TSD EPA ID:	CAD008302903
CA Waste Code:	343 - Unspecified organic liquid mixture
Disposal Method:	H141 - Storage, Bulking, And/Or Transfer Off Site--No Treatment/Reovery (H010-H129) Or (H131-H135)
Tons:	0.05000
Year:	2019
Gepaid:	CAT080015050
TSD EPA ID:	CAT080014079
CA Waste Code:	141 - Off-specification, aged or surplus inorganics
Disposal Method:	H141 - Storage, Bulking, And/Or Transfer Off Site--No Treatment/Reovery (H010-H129) Or (H131-H135)
Tons:	0.00050
Year:	2018
Gepaid:	CAT080015050
TSD EPA ID:	CAD008302903
CA Waste Code:	331 - Off-specification, aged or surplus organics
Disposal Method:	H141 - Storage, Bulking, And/Or Transfer Off Site--No Treatment/Reovery (H010-H129) Or (H131-H135)

TOLL BLDG (Continued) **S113179662**

Tons: 0.03000

Year: 2017
Gepaid: CAT080015050
TSD EPA ID: CAD008302903
CA Waste Code: 141 - Off-specification, aged or surplus inorganics
Disposal Method: H141 - Storage, Bulking, And/Or Transfer Off Site--No Treatment/Reovery (H010-H129) Or (H131-H135)
Tons: 0.0325

Year: 2017
Gepaid: CAT080015050
TSD EPA ID: CAD008302903
CA Waste Code: 791 - Liquids with pH <= 2
Disposal Method: H141 - Storage, Bulking, And/Or Transfer Off Site--No Treatment/Reovery (H010-H129) Or (H131-H135)
Tons: 0.03

Year: 2017
Gepaid: CAT080015050
TSD EPA ID: CAD008302903
CA Waste Code: 352 - Other organic solids
Disposal Method: H141 - Storage, Bulking, And/Or Transfer Off Site--No Treatment/Reovery (H010-H129) Or (H131-H135)
Tons: 0.03

Year: 2012
Gepaid: CAT080015050
TSD EPA ID: CAD044429835
CA Waste Code: -
Disposal Method: H141 - Storage, Bulking, And/Or Transfer Off Site--No Treatment/Reovery (H010-H129) Or (H131-H135)
Tons: Not reported

Year: 2012
Gepaid: CAT080015050
TSD EPA ID: CAD044429835
CA Waste Code: 223 - Unspecified oil-containing waste
Disposal Method: H141 - Storage, Bulking, And/Or Transfer Off Site--No Treatment/Reovery (H010-H129) Or (H131-H135)
Tons: 0.05

Year: 2011
Gepaid: CAT080015050
TSD EPA ID: CAD044429835
CA Waste Code: 791 - Liquids with pH <= 2
Disposal Method: H141 - Storage, Bulking, And/Or Transfer Off Site--No Treatment/Reovery (H010-H129) Or (H131-H135)
Tons: 0.0075

Year: 2011
Gepaid: CAT080015050
TSD EPA ID: CAD044429835
CA Waste Code: 331 - Off-specification, aged or surplus organics
Disposal Method: H141 - Storage, Bulking, And/Or Transfer Off Site--No Treatment/Reovery (H010-H129) Or (H131-H135)
Tons: 0.02

TOLL BLDG (Continued) **S113179662**

Click this hyperlink while viewing on your computer to access
26 additional CA HAZNET: record(s) in the EDR Site Report.

Additional Info:

Year:	2011
Gen EPA ID:	CAT080015050
Shipment Date:	20110715
Creation Date:	10/1/2011 18:30:14
Receipt Date:	20110721
Manifest ID:	002144541FLE
Trans EPA ID:	CAT080016116
Trans Name:	NIETO AND SONS TRUCKING INC
Trans 2 EPA ID:	Not reported
Trans 2 Name:	Not reported
TSDF EPA ID:	CAT080013352
Trans Name:	DEMENNO KERDOON
TSDF Alt EPA ID:	Not reported
TSDF Alt Name:	Not reported
Waste Code Description:	241 - Tank bottom waste 251 Still bottoms with halogenated organics
RCRA Code:	Not reported
Meth Code:	H039 - Other Recovery Of Reclamation For Reuse Including Acid Regeneration, Organics Recovery Ect
Quantity Tons:	0.1251
Waste Quantity:	30
Quantity Unit:	G
Additional Code 1:	Not reported
Additional Code 2:	Not reported
Additional Code 3:	Not reported
Additional Code 4:	Not reported
Additional Code 5:	Not reported
Shipment Date:	20110421
Creation Date:	6/16/2011 18:30:32
Receipt Date:	20110421
Manifest ID:	003906825FLE
Trans EPA ID:	MAD039322250
Trans Name:	CLEAN HARBORS ENVIRONMENTAL SERVICES INC
Trans 2 EPA ID:	Not reported
Trans 2 Name:	Not reported
TSDF EPA ID:	CAT080013352
Trans Name:	DEMENNO KERDOON
TSDF Alt EPA ID:	Not reported
TSDF Alt Name:	Not reported
Waste Code Description:	133 - Aqueous solution with 10% or more total organic residues
RCRA Code:	Not reported
Meth Code:	H039 - Other Recovery Of Reclamation For Reuse Including Acid Regeneration, Organics Recovery Ect
Quantity Tons:	20.016
Waste Quantity:	4800
Quantity Unit:	G
Additional Code 1:	Not reported
Additional Code 2:	Not reported
Additional Code 3:	Not reported
Additional Code 4:	Not reported
Additional Code 5:	Not reported

TOLL BLDG (Continued) **S113179662**

Shipment Date:	20110421
Creation Date:	6/16/2011 18:30:32
Receipt Date:	20110421
Manifest ID:	003906826FLE
Trans EPA ID:	MAD039322250
Trans Name:	CLEAN HARBORS ENVIRONMENTAL SERVICES INC
Trans 2 EPA ID:	Not reported
Trans 2 Name:	Not reported
TSDF EPA ID:	CAT080013352
Trans Name:	DEMENNO KERDOON
TSDF Alt EPA ID:	Not reported
TSDF Alt Name:	Not reported
Waste Code Description:	133 - Aqueous solution with 10% or more total organic residues
RCRA Code:	Not reported
Meth Code:	H039 - Other Recovery Of Reclamation For Reuse Including Acid Regeneration, Organics Recovery Ect
Quantity Tons:	5.2125
Waste Quantity:	1250
Quantity Unit:	G
Additional Code 1:	Not reported
Additional Code 2:	Not reported
Additional Code 3:	Not reported
Additional Code 4:	Not reported
Additional Code 5:	Not reported

Shipment Date:	20110217
Creation Date:	7/14/2011 18:30:40
Receipt Date:	20110228
Manifest ID:	004478029FLE
Trans EPA ID:	MAD039322250
Trans Name:	CLEAN HARBORS ENVIRONMENTAL SERVICES INC
Trans 2 EPA ID:	OKD981588791
Trans 2 Name:	TRIAD TRANSPORT INC
TSDF EPA ID:	TXD055141378
Trans Name:	CLEAN HARBORS DEER PARK LLC
TSDF Alt EPA ID:	Not reported
TSDF Alt Name:	Not reported
Waste Code Description:	- Not reported
RCRA Code:	D035
Meth Code:	H040 - Incineration--Thermal Destruction Other Than Use As A Fuel
Quantity Tons:	0.02085
Waste Quantity:	5
Quantity Unit:	G
Additional Code 1:	D001
Additional Code 2:	Not reported
Additional Code 3:	Not reported
Additional Code 4:	Not reported
Additional Code 5:	Not reported

Shipment Date:	20110217
Creation Date:	7/15/2011 18:30:11
Receipt Date:	20110311
Manifest ID:	004478027FLE
Trans EPA ID:	MAD039322250
Trans Name:	CLEAN HARBORS ENVIRONMENTAL SERVICES INC
Trans 2 EPA ID:	NED986382133
Trans 2 Name:	SMITH SYSTEMS

TOLL BLDG (Continued) **S113179662**

TSDF EPA ID:	UTD981552177
Trans Name:	CLEAN HARBORS ARAGONITE LLC
TSDF Alt EPA ID:	Not reported
TSDF Alt Name:	Not reported
Waste Code Description:	331 - Off-specification, aged, or surplus organics
RCRA Code:	Not reported
Meth Code:	H040 - Incineration--Thermal Destruction Other Than Use As A Fuel
Quantity Tons:	0.075
Waste Quantity:	150
Quantity Unit:	P
Additional Code 1:	Not reported
Additional Code 2:	Not reported
Additional Code 3:	Not reported
Additional Code 4:	Not reported
Additional Code 5:	Not reported
Shipment Date:	20110217
Creation Date:	7/15/2011 18:30:11
Receipt Date:	20110311
Manifest ID:	004478027FLE
Trans EPA ID:	MAD039322250
Trans Name:	CLEAN HARBORS ENVIRONMENTAL SERVICES INC
Trans 2 EPA ID:	NED986382133
Trans 2 Name:	SMITH SYSTEMS
TSDF EPA ID:	UTD981552177
Trans Name:	CLEAN HARBORS ARAGONITE LLC
TSDF Alt EPA ID:	Not reported
TSDF Alt Name:	Not reported
Waste Code Description:	331 - Off-specification, aged, or surplus organics
RCRA Code:	D001
Meth Code:	H040 - Incineration--Thermal Destruction Other Than Use As A Fuel
Quantity Tons:	0.1125
Waste Quantity:	225
Quantity Unit:	P
Additional Code 1:	Not reported
Additional Code 2:	Not reported
Additional Code 3:	Not reported
Additional Code 4:	Not reported
Additional Code 5:	Not reported
Shipment Date:	20110217
Creation Date:	7/14/2011 18:30:40
Receipt Date:	20110306
Manifest ID:	004478030FLE
Trans EPA ID:	MAD039322250
Trans Name:	CLEAN HARBORS ENVIRONMENTAL SERVICES INC
Trans 2 EPA ID:	OKD981588791
Trans 2 Name:	TRIAD TRANSPORTS INC
TSDF EPA ID:	ARD069748192
Trans Name:	CLEAN HARBORS EL DORADO LLC
TSDF Alt EPA ID:	Not reported
TSDF Alt Name:	Not reported
Waste Code Description:	134 - Aqueous solution with <10% total organic residues
RCRA Code:	Not reported
Meth Code:	H141 - Storage, Bulking, And/Or Transfer Off Site--No Treatment/Reovery (H010-H129) Or (H131-H135)
Quantity Tons:	0.231

TOLL BLDG (Continued) **S113179662**

Waste Quantity:	55
Quantity Unit:	G
Additional Code 1:	Not reported
Additional Code 2:	Not reported
Additional Code 3:	Not reported
Additional Code 4:	Not reported
Additional Code 5:	Not reported
Shipment Date:	20110207
Creation Date:	5/5/2011 18:30:26
Receipt Date:	20110217
Manifest ID:	004478032FLE
Trans EPA ID:	MAD039322250
Trans Name:	CLEAN HARBORS ENVIRONMENTAL SERVICES INC
Trans 2 EPA ID:	Not reported
Trans 2 Name:	Not reported
TSDF EPA ID:	CAD044429835
Trans Name:	CLEAN HARBORS WILMINGTON LLC
TSDF Alt EPA ID:	Not reported
TSDF Alt Name:	Not reported
Waste Code Description:	331 - Off-specification, aged, or surplus organics
RCRA Code:	D002
Meth Code:	H141 - Storage, Bulking, And/Or Transfer Off Site--No Treatment/Reovery (H010-H129) Or (H131-H135)
Quantity Tons:	0.01
Waste Quantity:	20
Quantity Unit:	P
Additional Code 1:	Not reported
Additional Code 2:	Not reported
Additional Code 3:	Not reported
Additional Code 4:	Not reported
Additional Code 5:	Not reported
Shipment Date:	20110207
Creation Date:	5/5/2011 18:30:26
Receipt Date:	20110217
Manifest ID:	004478032FLE
Trans EPA ID:	MAD039322250
Trans Name:	CLEAN HARBORS ENVIRONMENTAL SERVICES INC
Trans 2 EPA ID:	Not reported
Trans 2 Name:	Not reported
TSDF EPA ID:	CAD044429835
Trans Name:	CLEAN HARBORS WILMINGTON LLC
TSDF Alt EPA ID:	Not reported
TSDF Alt Name:	Not reported
Waste Code Description:	331 - Off-specification, aged, or surplus organics
RCRA Code:	Not reported
Meth Code:	H141 - Storage, Bulking, And/Or Transfer Off Site--No Treatment/Reovery (H010-H129) Or (H131-H135)
Quantity Tons:	0.01
Waste Quantity:	20
Quantity Unit:	P
Additional Code 1:	Not reported
Additional Code 2:	Not reported
Additional Code 3:	Not reported
Additional Code 4:	Not reported
Additional Code 5:	Not reported

TOLL BLDG (Continued) **S113179662**

Shipment Date:	20110207
Creation Date:	5/5/2011 18:30:26
Receipt Date:	20110217
Manifest ID:	004478032FLE
Trans EPA ID:	MAD039322250
Trans Name:	CLEAN HARBORS ENVIRONMENTAL SERVICES INC
Trans 2 EPA ID:	Not reported
Trans 2 Name:	Not reported
TSDF EPA ID:	CAD044429835
Trans Name:	CLEAN HARBORS WILMINGTON LLC
TSDF Alt EPA ID:	Not reported
TSDF Alt Name:	Not reported
Waste Code Description:	791 - Liquids with pH < 2 792 Liquids with pH < 2 with metals
RCRA Code:	D002
Meth Code:	H141 - Storage, Bulking, And/Or Transfer Off Site--No Treatment/Reovery (H010-H129) Or (H131-H135)
Quantity Tons:	0.0075
Waste Quantity:	15
Quantity Unit:	P
Additional Code 1:	Not reported
Additional Code 2:	Not reported
Additional Code 3:	Not reported
Additional Code 4:	Not reported
Additional Code 5:	Not reported

Additional Info:

Year:	2017
Gen EPA ID:	CAT080015050
Shipment Date:	20171227
Creation Date:	Not reported
Receipt Date:	Not reported
Manifest ID:	001355718VES
Trans EPA ID:	NJD080631369
Trans Name:	VEOLIA ES TECHNICAL SOLUTIONS
Trans 2 EPA ID:	Not reported
Trans 2 Name:	Not reported
TSDF EPA ID:	CAD008302903
Trans Name:	VEOLIA ES TECHNICAL SOLUTIONS LLC
TSDF Alt EPA ID:	Not reported
TSDF Alt Name:	Not reported
Waste Code Description:	122 - Alkaline solution without metals (pH > 12.5
RCRA Code:	D002
Meth Code:	H141 - Storage, Bulking, And/Or Transfer Off Site--No Treatment/Reovery (H010-H129) Or (H131-H135)
Quantity Tons:	0.005
Waste Quantity:	10
Quantity Unit:	P
Additional Code 1:	Not reported
Additional Code 2:	Not reported
Additional Code 3:	Not reported
Additional Code 4:	Not reported
Additional Code 5:	Not reported
Shipment Date:	20171227
Creation Date:	Not reported
Receipt Date:	Not reported

TOLL BLDG (Continued) **S113179662**

Manifest ID:	001355718VES
Trans EPA ID:	NJD080631369
Trans Name:	VEOLIA ES TECHNICAL SOLUTIONS
Trans 2 EPA ID:	Not reported
Trans 2 Name:	Not reported
TSDF EPA ID:	CAD008302903
Trans Name:	VEOLIA ES TECHNICAL SOLUTIONS LLC
TSDF Alt EPA ID:	Not reported
TSDF Alt Name:	Not reported
Waste Code Description:	331 - Off-specification, aged, or surplus organics
RCRA Code:	Not reported
Meth Code:	H141 - Storage, Bulking, And/Or Transfer Off Site--No Treatment/Reovery (H010-H129) Or (H131-H135)
Quantity Tons:	0.0325
Waste Quantity:	65
Quantity Unit:	P
Additional Code 1:	Not reported
Additional Code 2:	Not reported
Additional Code 3:	Not reported
Additional Code 4:	Not reported
Additional Code 5:	Not reported
Shipment Date:	20171227
Creation Date:	8/3/2018 18:30:48
Receipt Date:	20180104
Manifest ID:	001355718VES
Trans EPA ID:	NJD080631369
Trans Name:	VEOLIA ES TECHNICAL SOLUTIONS
Trans 2 EPA ID:	Not reported
Trans 2 Name:	Not reported
TSDF EPA ID:	CAD008302903
Trans Name:	VEOLIA ES TECHNICAL SOLUTIONS LLC
TSDF Alt EPA ID:	Not reported
TSDF Alt Name:	Not reported
Waste Code Description:	791 - Liquids with pH < 2 792 Liquids with pH < 2 with metals
RCRA Code:	D002
Meth Code:	H141 - Storage, Bulking, And/Or Transfer Off Site--No Treatment/Reovery (H010-H129) Or (H131-H135)
Quantity Tons:	0.03
Waste Quantity:	60
Quantity Unit:	P
Additional Code 1:	Not reported
Additional Code 2:	Not reported
Additional Code 3:	Not reported
Additional Code 4:	Not reported
Additional Code 5:	Not reported
Shipment Date:	20171227
Creation Date:	8/3/2018 18:30:48
Receipt Date:	20180104
Manifest ID:	001355718VES
Trans EPA ID:	NJD080631369
Trans Name:	VEOLIA ES TECHNICAL SOLUTIONS
Trans 2 EPA ID:	Not reported
Trans 2 Name:	Not reported
TSDF EPA ID:	CAD008302903
Trans Name:	VEOLIA ES TECHNICAL SOLUTIONS LLC

TOLL BLDG (Continued) **S113179662**

TSDF Alt EPA ID:	Not reported
TSDF Alt Name:	Not reported
Waste Code Description:	141 - Off-specification, aged, or surplus inorganics
RCRA Code:	D001
Meth Code:	H141 - Storage, Bulking, And/Or Transfer Off Site--No Treatment/Reovery (H010-H129) Or (H131-H135)
Quantity Tons:	0.0325
Waste Quantity:	65
Quantity Unit:	P
Additional Code 1:	Not reported
Additional Code 2:	Not reported
Additional Code 3:	Not reported
Additional Code 4:	Not reported
Additional Code 5:	Not reported
Shipment Date:	20171227
Creation Date:	8/3/2018 18:30:48
Receipt Date:	20180104
Manifest ID:	001355718VES
Trans EPA ID:	NJD080631369
Trans Name:	VEOLIA ES TECHNICAL SOLUTIONS
Trans 2 EPA ID:	Not reported
Trans 2 Name:	Not reported
TSDF EPA ID:	CAD008302903
Trans Name:	VEOLIA ES TECHNICAL SOLUTIONS LLC
TSDF Alt EPA ID:	Not reported
TSDF Alt Name:	Not reported
Waste Code Description:	352 - Other organic solids
RCRA Code:	D003
Meth Code:	H141 - Storage, Bulking, And/Or Transfer Off Site--No Treatment/Reovery (H010-H129) Or (H131-H135)
Quantity Tons:	0.03
Waste Quantity:	60
Quantity Unit:	P
Additional Code 1:	D001
Additional Code 2:	Not reported
Additional Code 3:	Not reported
Additional Code 4:	Not reported
Additional Code 5:	Not reported

Additional Info:

Year:	1999
Gen EPA ID:	CAT080015050
Shipment Date:	19991029
Creation Date:	1/11/2000 0:00:00
Receipt Date:	19991108
Manifest ID:	99187978
Trans EPA ID:	CAR000049064
Trans Name:	Not reported
Trans 2 EPA ID:	Not reported
Trans 2 Name:	Not reported
TSDF EPA ID:	CAD009007626
Trans Name:	Not reported
TSDF Alt EPA ID:	Not reported
TSDF Alt Name:	Not reported
Waste Code Description:	151 - Asbestos-containing waste

TOLL BLDG (Continued) **S113179662**

RCRA Code:	Not reported
Meth Code:	D80 - Disposal, Land Fill
Quantity Tons:	8.428
Waste Quantity:	10
Quantity Unit:	Y
Additional Code 1:	Not reported
Additional Code 2:	Not reported
Additional Code 3:	Not reported
Additional Code 4:	Not reported
Additional Code 5:	Not reported

Additional Info:

Year:	2012
Gen EPA ID:	CAT080015050
Shipment Date:	20120202
Creation Date:	4/11/2012 20:30:23
Receipt Date:	20120203
Manifest ID:	001767783FLE
Trans EPA ID:	MAD039322250
Trans Name:	CLEAN HARBORS ENVIRONMENTAL SERVICES INC
Trans 2 EPA ID:	Not reported
Trans 2 Name:	Not reported
TSDF EPA ID:	CAD044429835
Trans Name:	CLEAN HARBORS WILMINGTON LLC
TSDF Alt EPA ID:	Not reported
TSDF Alt Name:	Not reported
Waste Code Description:	- Not reported
RCRA Code:	Not reported
Meth Code:	H141 - Storage, Bulking, And/Or Transfer Off Site--No Treatment/Reovery (H010-H129) Or (H131-H135)
Quantity Tons:	Not reported
Waste Quantity:	Not reported
Quantity Unit:	Not reported
Additional Code 1:	Not reported
Additional Code 2:	Not reported
Additional Code 3:	Not reported
Additional Code 4:	Not reported
Additional Code 5:	Not reported
Shipment Date:	20120202
Creation Date:	4/11/2012 20:30:23
Receipt Date:	20120203
Manifest ID:	001767783FLE
Trans EPA ID:	MAD039322250
Trans Name:	CLEAN HARBORS ENVIRONMENTAL SERVICES INC
Trans 2 EPA ID:	Not reported
Trans 2 Name:	Not reported
TSDF EPA ID:	CAD044429835
Trans Name:	CLEAN HARBORS WILMINGTON LLC
TSDF Alt EPA ID:	Not reported
TSDF Alt Name:	Not reported
Waste Code Description:	223 - Unspecified oil-containing waste
RCRA Code:	Not reported
Meth Code:	H141 - Storage, Bulking, And/Or Transfer Off Site--No Treatment/Reovery (H010-H129) Or (H131-H135)
Quantity Tons:	0.05

TOLL BLDG (Continued) **S113179662**

Waste Quantity:	100
Quantity Unit:	P
Additional Code 1:	Not reported
Additional Code 2:	Not reported
Additional Code 3:	Not reported
Additional Code 4:	Not reported
Additional Code 5:	Not reported

Additional Info:

Year:	2005
Gen EPA ID:	CAT080015050
Shipment Date:	20050810
Creation Date:	4/13/2006 18:45:56
Receipt Date:	20050813
Manifest ID:	24386454
Trans EPA ID:	CAT080016116
Trans Name:	NIETO AND SONS TRUCKING INC
Trans 2 EPA ID:	Not reported
Trans 2 Name:	Not reported
TSDF EPA ID:	CAT080013352
Trans Name:	DEMENNO KERDOON
TSDF Alt EPA ID:	CAT080013352
TSDF Alt Name:	Not reported
Waste Code Description:	241 - Tank bottom waste 251 Still bottoms with halogenated organics
RCRA Code:	Not reported
Meth Code:	R01 - Recycler
Quantity Tons:	1.0425
Waste Quantity:	250
Quantity Unit:	G
Additional Code 1:	Not reported
Additional Code 2:	Not reported
Additional Code 3:	Not reported
Additional Code 4:	Not reported
Additional Code 5:	Not reported

Additional Info:

Year:	2008
Gen EPA ID:	CAT080015050
Shipment Date:	20080618
Creation Date:	8/11/2008 18:30:17
Receipt Date:	20080620
Manifest ID:	000217112VES
Trans EPA ID:	NJD080631369
Trans Name:	VEOLIA ES TECHNICAL SOLUTIONS
Trans 2 EPA ID:	Not reported
Trans 2 Name:	Not reported
TSDF EPA ID:	CAD008302903
Trans Name:	VEOLIA ES TECHNICAL SOLUTIONS
TSDF Alt EPA ID:	Not reported
TSDF Alt Name:	Not reported
Waste Code Description:	512 - Other empty containers 30 gallons or more
RCRA Code:	Not reported
Meth Code:	H141 - Storage, Bulking, And/Or Transfer Off Site--No Treatment/Reovery (H010-H129) Or (H131-H135)

TOLL BLDG (Continued) **S113179662**

Quantity Tons:	0.0075
Waste Quantity:	15
Quantity Unit:	P
Additional Code 1:	Not reported
Additional Code 2:	Not reported
Additional Code 3:	Not reported
Additional Code 4:	Not reported
Additional Code 5:	Not reported
Shipment Date:	20080618
Creation Date:	8/11/2008 18:30:17
Receipt Date:	20080620
Manifest ID:	000217112VES
Trans EPA ID:	NJD080631369
Trans Name:	VEOLIA ES TECHNICAL SOLUTIONS
Trans 2 EPA ID:	Not reported
Trans 2 Name:	Not reported
TSDF EPA ID:	CAD008302903
Trans Name:	VEOLIA ES TECHNICAL SOLUTIONS
TSDF Alt EPA ID:	Not reported
TSDF Alt Name:	Not reported
Waste Code Description:	181 - Other inorganic solid waste Organics
RCRA Code:	D009
Meth Code:	H141 - Storage, Bulking, And/Or Transfer Off Site--No Treatment/Reovery (H010-H129) Or (H131-H135)
Quantity Tons:	0.0025
Waste Quantity:	5
Quantity Unit:	P
Additional Code 1:	Not reported
Additional Code 2:	Not reported
Additional Code 3:	Not reported
Additional Code 4:	Not reported
Additional Code 5:	Not reported
Shipment Date:	20080618
Creation Date:	8/11/2008 18:30:17
Receipt Date:	20080620
Manifest ID:	000217112VES
Trans EPA ID:	NJD080631369
Trans Name:	VEOLIA ES TECHNICAL SOLUTIONS
Trans 2 EPA ID:	Not reported
Trans 2 Name:	Not reported
TSDF EPA ID:	CAD008302903
Trans Name:	VEOLIA ES TECHNICAL SOLUTIONS
TSDF Alt EPA ID:	Not reported
TSDF Alt Name:	Not reported
Waste Code Description:	133 - Aqueous solution with 10% or more total organic residues
RCRA Code:	Not reported
Meth Code:	H039 - Other Recovery Of Reclamation For Reuse Including Acid Regeneration, Organics Recovery Ect
Quantity Tons:	0.52
Waste Quantity:	1040
Quantity Unit:	P
Additional Code 1:	Not reported
Additional Code 2:	Not reported
Additional Code 3:	Not reported
Additional Code 4:	Not reported

TOLL BLDG (Continued) **S113179662**

Additional Code 5:	Not reported
Shipment Date:	20080303
Creation Date:	5/5/2008 18:30:23
Receipt Date:	20080310
Manifest ID:	002462908JJK
Trans EPA ID:	CAD072953771
Trans Name:	UNITED PUMPING SERVICE INC
Trans 2 EPA ID:	Not reported
Trans 2 Name:	Not reported
TSDF EPA ID:	CAD028409019
Trans Name:	CROSBY & OVERTON
TSDF Alt EPA ID:	Not reported
TSDF Alt Name:	Not reported
Waste Code Description:	331 - Off-specification, aged, or surplus organics
RCRA Code:	D007
Meth Code:	H141 - Storage, Bulking, And/Or Transfer Off Site--No Treatment/Reovery (H010-H129) Or (H131-H135)
Quantity Tons:	0.0375
Waste Quantity:	75
Quantity Unit:	P
Additional Code 1:	Not reported
Additional Code 2:	Not reported
Additional Code 3:	Not reported
Additional Code 4:	Not reported
Additional Code 5:	Not reported
Shipment Date:	20080303
Creation Date:	5/5/2008 18:30:23
Receipt Date:	20080310
Manifest ID:	002462908JJK
Trans EPA ID:	CAD072953771
Trans Name:	UNITED PUMPING SERVICE INC
Trans 2 EPA ID:	Not reported
Trans 2 Name:	Not reported
TSDF EPA ID:	CAD028409019
Trans Name:	CROSBY & OVERTON
TSDF Alt EPA ID:	Not reported
TSDF Alt Name:	Not reported
Waste Code Description:	331 - Off-specification, aged, or surplus organics
RCRA Code:	D001
Meth Code:	H061 - Fuel Blending Prior To Energy Recovery At Another Site
Quantity Tons:	0.0375
Waste Quantity:	75
Quantity Unit:	P
Additional Code 1:	Not reported
Additional Code 2:	Not reported
Additional Code 3:	Not reported
Additional Code 4:	Not reported
Additional Code 5:	Not reported
Shipment Date:	20080303
Creation Date:	5/5/2008 18:30:23
Receipt Date:	20080310
Manifest ID:	002462908JJK
Trans EPA ID:	CAD072953771
Trans Name:	UNITED PUMPING SERVICE INC

TOLL BLDG (Continued) **S113179662**

Trans 2 EPA ID:	Not reported
Trans 2 Name:	Not reported
TSDF EPA ID:	CAD028409019
Trans Name:	CROSBY & OVERTON
TSDF Alt EPA ID:	Not reported
TSDF Alt Name:	Not reported
Waste Code Description:	221 - Waste oil and mixed oil
RCRA Code:	Not reported
Meth Code:	H141 - Storage, Bulking, And/Or Transfer Off Site--No Treatment/Reovery (H010-H129) Or (H131-H135)
Quantity Tons:	0.0375
Waste Quantity:	75
Quantity Unit:	P
Additional Code 1:	Not reported
Additional Code 2:	Not reported
Additional Code 3:	Not reported
Additional Code 4:	Not reported
Additional Code 5:	Not reported

Additional Info:

Year:	2006
Gen EPA ID:	CAT080015050
Shipment Date:	20060601
Creation Date:	12/20/2006 18:31:22
Receipt Date:	20060602
Manifest ID:	24986695
Trans EPA ID:	NJD080631369
Trans Name:	ONYX ENVIRONMENTAL SVCS LLC
Trans 2 EPA ID:	Not reported
Trans 2 Name:	Not reported
TSDF EPA ID:	CAD008302903
Trans Name:	ONYX ENVIRONMENTAL SERVICES LLC
TSDF Alt EPA ID:	CAD008302903
TSDF Alt Name:	Not reported
Waste Code Description:	223 - Unspecified oil-containing waste
RCRA Code:	Not reported
Meth Code:	R01 - Recycler
Quantity Tons:	0.8
Waste Quantity:	1600
Quantity Unit:	P
Additional Code 1:	Not reported
Additional Code 2:	Not reported
Additional Code 3:	Not reported
Additional Code 4:	Not reported
Additional Code 5:	Not reported

Additional Info:

Year:	1993
Gen EPA ID:	CAT080015050
Shipment Date:	19931007
Creation Date:	9/13/1995 0:00:00
Receipt Date:	19931012
Manifest ID:	92298486
Trans EPA ID:	CAD982497158

TOLL BLDG (Continued) **S113179662**

Trans Name:	Not reported
Trans 2 EPA ID:	CAD004778742
Trans 2 Name:	Not reported
TSDF EPA ID:	CAT080014079
Trans Name:	Not reported
TSDF Alt EPA ID:	Not reported
TSDF Alt Name:	Not reported
Waste Code Description:	791 - Liquids with pH < 2 792 Liquids with pH < 2 with metals
RCRA Code:	D002
Meth Code:	H01 - Transfer Station
Quantity Tons:	0.4378
Waste Quantity:	105
Quantity Unit:	G
Additional Code 1:	Not reported
Additional Code 2:	Not reported
Additional Code 3:	Not reported
Additional Code 4:	Not reported
Additional Code 5:	Not reported
Shipment Date:	19931007
Creation Date:	9/13/1995 0:00:00
Receipt Date:	19931012
Manifest ID:	92298486
Trans EPA ID:	CAD982497158
Trans Name:	Not reported
Trans 2 EPA ID:	CAD004778742
Trans 2 Name:	Not reported
TSDF EPA ID:	CAT080014079
Trans Name:	Not reported
TSDF Alt EPA ID:	Not reported
TSDF Alt Name:	Not reported
Waste Code Description:	791 - Liquids with pH < 2 792 Liquids with pH < 2 with metals
RCRA Code:	D002
Meth Code:	H01 - Transfer Station
Quantity Tons:	0.1459
Waste Quantity:	35
Quantity Unit:	G
Additional Code 1:	Not reported
Additional Code 2:	Not reported
Additional Code 3:	Not reported
Additional Code 4:	Not reported
Additional Code 5:	Not reported

Additional Info:

Year:	1997
Gen EPA ID:	CAT080015050
Shipment Date:	19970919
Creation Date:	3/18/1998 0:00:00
Receipt Date:	19970925
Manifest ID:	96301403
Trans EPA ID:	NVR000000760
Trans Name:	Not reported
Trans 2 EPA ID:	Not reported
Trans 2 Name:	Not reported
TSDF EPA ID:	NYD986980233
Trans Name:	Not reported

TOLL BLDG (Continued) **S113179662**

TSDF Alt EPA ID:	Not reported
TSDF Alt Name:	Not reported
Waste Code Description:	- Not reported
RCRA Code:	Not reported
Meth Code:	- Not reported
Quantity Tons:	0.1807
Waste Quantity:	164
Quantity Unit:	K
Additional Code 1:	Not reported
Additional Code 2:	Not reported
Additional Code 3:	Not reported
Additional Code 4:	Not reported
Additional Code 5:	Not reported

Additional Info:

Year:	2009
Gen EPA ID:	CAT080015050
Shipment Date:	20091005
Creation Date:	12/7/2012 13:21:43
Receipt Date:	20091012
Manifest ID:	001205768FLE
Trans EPA ID:	MAD039322250
Trans Name:	CLEAN HARBORS ENVIRONMENTAL SERVICES INC
Trans 2 EPA ID:	MAD039322250
Trans 2 Name:	CLEAN HARBORS ENVIRONMENTAL SERVICES
TSDF EPA ID:	UTD981552177
Trans Name:	CLEAN HARBORS ARAGONITE LLC
TSDF Alt EPA ID:	Not reported
TSDF Alt Name:	Not reported
Waste Code Description:	331 - Off-specification, aged, or surplus organics
RCRA Code:	Not reported
Meth Code:	H040 - Incineration--Thermal Destruction Other Than Use As A Fuel
Quantity Tons:	0.4
Waste Quantity:	800
Quantity Unit:	P
Additional Code 1:	Not reported
Additional Code 2:	Not reported
Additional Code 3:	Not reported
Additional Code 4:	Not reported
Additional Code 5:	Not reported
Shipment Date:	20091005
Creation Date:	12/7/2012 13:21:43
Receipt Date:	20091012
Manifest ID:	001205768FLE
Trans EPA ID:	MAD039322250
Trans Name:	CLEAN HARBORS ENVIRONMENTAL SERVICES INC
Trans 2 EPA ID:	MAD039322250
Trans 2 Name:	CLEAN HARBORS ENVIRONMENTAL SERVICES
TSDF EPA ID:	UTD981552177
Trans Name:	CLEAN HARBORS ARAGONITE LLC
TSDF Alt EPA ID:	Not reported
TSDF Alt Name:	Not reported
Waste Code Description:	331 - Off-specification, aged, or surplus organics
RCRA Code:	Not reported
Meth Code:	H040 - Incineration--Thermal Destruction Other Than Use As A Fuel

TOLL BLDG (Continued) **S113179662**

Quantity Tons:	0.0325
Waste Quantity:	65
Quantity Unit:	P
Additional Code 1:	Not reported
Additional Code 2:	Not reported
Additional Code 3:	Not reported
Additional Code 4:	Not reported
Additional Code 5:	Not reported
Shipment Date:	20091005
Creation Date:	12/7/2012 13:21:43
Receipt Date:	20091012
Manifest ID:	001205768FLE
Trans EPA ID:	MAD039322250
Trans Name:	CLEAN HARBORS ENVIRONMENTAL SERVICES INC
Trans 2 EPA ID:	MAD039322250
Trans 2 Name:	CLEAN HARBORS ENVIRONMENTAL SERVICES
TSDF EPA ID:	UTD981552177
Trans Name:	CLEAN HARBORS ARAGONITE LLC
TSDF Alt EPA ID:	Not reported
TSDF Alt Name:	Not reported
Waste Code Description:	135 - Unspecified aqueous solution
RCRA Code:	Not reported
Meth Code:	H141 - Storage, Bulking, And/Or Transfer Off Site--No Treatment/Reovery (H010-H129) Or (H131-H135)
Quantity Tons:	0.075
Waste Quantity:	150
Quantity Unit:	P
Additional Code 1:	Not reported
Additional Code 2:	Not reported
Additional Code 3:	Not reported
Additional Code 4:	Not reported
Additional Code 5:	Not reported
Shipment Date:	20091005
Creation Date:	6/5/2012 16:49:32
Receipt Date:	20091005
Manifest ID:	001205769FLE
Trans EPA ID:	MAD039322250
Trans Name:	CLEAN HARBORS ENVIRONMENTAL SERVICES INC
Trans 2 EPA ID:	Not reported
Trans 2 Name:	Not reported
TSDF EPA ID:	CAD044429835
Trans Name:	CLEAN HARBORS WILMINGTON LLC
TSDF Alt EPA ID:	Not reported
TSDF Alt Name:	Not reported
Waste Code Description:	331 - Off-specification, aged, or surplus organics
RCRA Code:	D001
Meth Code:	- Not reported
Quantity Tons:	0.05
Waste Quantity:	100
Quantity Unit:	P
Additional Code 1:	Not reported
Additional Code 2:	Not reported
Additional Code 3:	Not reported
Additional Code 4:	Not reported
Additional Code 5:	Not reported

TOLL BLDG (Continued) **S113179662**

Shipment Date:	20091005
Creation Date:	6/5/2012 16:49:32
Receipt Date:	20091005
Manifest ID:	001205769FLE
Trans EPA ID:	MAD039322250
Trans Name:	CLEAN HARBORS ENVIRONMENTAL SERVICES INC
Trans 2 EPA ID:	Not reported
Trans 2 Name:	Not reported
TSDF EPA ID:	CAD044429835
Trans Name:	CLEAN HARBORS WILMINGTON LLC
TSDF Alt EPA ID:	Not reported
TSDF Alt Name:	Not reported
Waste Code Description:	134 - Aqueous solution with <10% total organic residues
RCRA Code:	Not reported
Meth Code:	H141 - Storage, Bulking, And/Or Transfer Off Site--No Treatment/Reovery (H010-H129) Or (H131-H135)
Quantity Tons:	0.18
Waste Quantity:	360
Quantity Unit:	P
Additional Code 1:	Not reported
Additional Code 2:	Not reported
Additional Code 3:	Not reported
Additional Code 4:	Not reported
Additional Code 5:	Not reported

Shipment Date:	20091005
Creation Date:	6/5/2012 16:49:32
Receipt Date:	20091005
Manifest ID:	001205769FLE
Trans EPA ID:	MAD039322250
Trans Name:	CLEAN HARBORS ENVIRONMENTAL SERVICES INC
Trans 2 EPA ID:	Not reported
Trans 2 Name:	Not reported
TSDF EPA ID:	CAD044429835
Trans Name:	CLEAN HARBORS WILMINGTON LLC
TSDF Alt EPA ID:	Not reported
TSDF Alt Name:	Not reported
Waste Code Description:	352 - Other organic solids
RCRA Code:	Not reported
Meth Code:	H141 - Storage, Bulking, And/Or Transfer Off Site--No Treatment/Reovery (H010-H129) Or (H131-H135)
Quantity Tons:	0.075
Waste Quantity:	150
Quantity Unit:	P
Additional Code 1:	Not reported
Additional Code 2:	Not reported
Additional Code 3:	Not reported
Additional Code 4:	Not reported
Additional Code 5:	Not reported

Shipment Date:	20091005
Creation Date:	12/7/2012 13:21:43
Receipt Date:	20091012
Manifest ID:	001205768FLE
Trans EPA ID:	MAD039322250
Trans Name:	CLEAN HARBORS ENVIRONMENTAL SERVICES INC
Trans 2 EPA ID:	MAD039322250

TOLL BLDG (Continued) **S113179662**

Trans 2 Name:	CLEAN HARBORS ENVIRONMENTAL SERVICES
TSDF EPA ID:	UTD981552177
Trans Name:	CLEAN HARBORS ARAGONITE LLC
TSDF Alt EPA ID:	Not reported
TSDF Alt Name:	Not reported
Waste Code Description:	352 - Other organic solids
RCRA Code:	Not reported
Meth Code:	H040 - Incineration--Thermal Destruction Other Than Use As A Fuel
Quantity Tons:	0.0175
Waste Quantity:	35
Quantity Unit:	P
Additional Code 1:	Not reported
Additional Code 2:	Not reported
Additional Code 3:	Not reported
Additional Code 4:	Not reported
Additional Code 5:	Not reported

Additional Info:

Year:	2007
Gen EPA ID:	CAT080015050
Shipment Date:	20070713
Creation Date:	2/5/2008 18:30:26
Receipt Date:	20070726
Manifest ID:	000295802GBF
Trans EPA ID:	CAD983649880
Trans Name:	GENERAL ENVIRONMENTAL MANAGEMENT INC
Trans 2 EPA ID:	UTR000007708
Trans 2 Name:	SLT EXPRESSWAY
TSDF EPA ID:	NVT330010000
Trans Name:	US ECOLOGY CORP
TSDF Alt EPA ID:	Not reported
TSDF Alt Name:	Not reported
Waste Code Description:	792 - Not reported
RCRA Code:	D008
Meth Code:	H132 - Landfill Or Surface Impoundment That Will Be Closed As Landfill(To Include On-Site Treatment And/Or Stabilization)
Quantity Tons:	2.502
Waste Quantity:	600
Quantity Unit:	G
Additional Code 1:	D002
Additional Code 2:	Not reported
Additional Code 3:	Not reported
Additional Code 4:	Not reported
Additional Code 5:	Not reported
Shipment Date:	20070410
Creation Date:	10/24/2007 18:30:22
Receipt Date:	20070413
Manifest ID:	000047452VES
Trans EPA ID:	NJD080631369
Trans Name:	VEOLIA ES TECHNICAL SOLUTIONS
Trans 2 EPA ID:	Not reported
Trans 2 Name:	Not reported
TSDF EPA ID:	CAD008302903
Trans Name:	VEOLIA ES TECHNICAL SOLUTIONS LLC
TSDF Alt EPA ID:	Not reported

TOLL BLDG (Continued) **S113179662**

TSDF Alt Name:	Not reported
Waste Code Description:	- Not reported
RCRA Code:	Not reported
Meth Code:	H141 - Storage, Bulking, And/Or Transfer Off Site--No Treatment/Reovery (H010-H129) Or (H131-H135)
Quantity Tons:	0.05
Waste Quantity:	100
Quantity Unit:	P
Additional Code 1:	Not reported
Additional Code 2:	Not reported
Additional Code 3:	Not reported
Additional Code 4:	Not reported
Additional Code 5:	Not reported
Shipment Date:	20070410
Creation Date:	1/8/2008 18:30:08
Receipt Date:	20070413
Manifest ID:	000047451VES
Trans EPA ID:	NJD080631369
Trans Name:	VEOLIA ES TECHNICAL SOLUTIONS
Trans 2 EPA ID:	Not reported
Trans 2 Name:	Not reported
TSDF EPA ID:	AZ0000337360
Trans Name:	VEOLIA ES TECHNICAL SOLUTIONS
TSDF Alt EPA ID:	Not reported
TSDF Alt Name:	Not reported
Waste Code Description:	- Not reported
RCRA Code:	Not reported
Meth Code:	H141 - Storage, Bulking, And/Or Transfer Off Site--No Treatment/Reovery (H010-H129) Or (H131-H135)
Quantity Tons:	0.00551
Waste Quantity:	5
Quantity Unit:	K
Additional Code 1:	Not reported
Additional Code 2:	Not reported
Additional Code 3:	Not reported
Additional Code 4:	Not reported
Additional Code 5:	Not reported

Additional Info:

Year:	1994
Gen EPA ID:	CAT080015050
Shipment Date:	19940226
Creation Date:	9/15/1995 0:00:00
Receipt Date:	19940228
Manifest ID:	90231690
Trans EPA ID:	CAD981455520
Trans Name:	Not reported
Trans 2 EPA ID:	Not reported
Trans 2 Name:	Not reported
TSDF EPA ID:	CAD009007626
Trans Name:	Not reported
TSDF Alt EPA ID:	Not reported
TSDF Alt Name:	Not reported
Waste Code Description:	151 - Asbestos-containing waste
RCRA Code:	Not reported

TOLL BLDG (Continued) **S113179662**

Meth Code:	D80 - Disposal, Land Fill
Quantity Tons:	6.7424
Waste Quantity:	8
Quantity Unit:	Y
Additional Code 1:	Not reported
Additional Code 2:	Not reported
Additional Code 3:	Not reported
Additional Code 4:	Not reported
Additional Code 5:	Not reported

HWTS:

Name:	AT&T CORP.
Address:	455 W 2ND ST
Address 2:	Not reported
City,State,Zip:	SAN BERNARDINO, CA 924011525
EPA ID:	CAT080015050
Inactive Date:	Not reported
Create Date:	07/23/1982
Last Act Date:	11/25/2020
Mailing Name:	Not reported
Mailing Address:	308 S. AKARD ST. 17TH FLOOR
Mailing Address 2:	Not reported
Mailing City,State,Zip:	DALLAS, TX 752020000
Owner Name:	PACIFIC BELL
Owner Address:	308 S. AKARD ST. 17TH
Owner Address 2:	17TH FLOOR
Owner City,State,Zip:	DALLAS, TX 752020000
Contact Name:	DOROTHY LEWIS
Contact Address:	308 S. AKARD ST.
Contact Address 2:	17TH FLOOR
City,State,Zip:	DALLAS, TX 75202

NAICS:

EPA ID:	CAT080015050
Create Date:	2005-09-27 15:01:35.000
NAICS Code:	51331
NAICS Description:	Wired Telecommunications Carriers
Issued EPA ID Date:	1982-07-23 00:00:00
Inactive Date:	Not reported
Facility Name:	AT&T CORP.
Facility Address:	455 W 2ND ST
Facility Address 2:	Not reported
Facility City:	SAN BERNARDINO
Facility County:	Not reported
Facility State:	CA
Facility Zip:	924011525

EPA ID:	CAT080015050
Create Date:	2010-02-23 10:28:33.843
NAICS Code:	51334
NAICS Description:	Satellite Telecommunications
Issued EPA ID Date:	1982-07-23 00:00:00
Inactive Date:	Not reported
Facility Name:	AT&T CORP.
Facility Address:	455 W 2ND ST
Facility Address 2:	Not reported
Facility City:	SAN BERNARDINO

TOLL BLDG (Continued) **S113179662**

Facility County: Not reported
Facility State: CA
Facility Zip: 924011525

R104
WSW
< 1/8
0.074 mi.
391 ft.

DEL TACO #47 **CA San Bern. Co. Permit** **S109849284**
770 W 2ND ST **N/A**
SAN BERNARDINO, CA 92401

Site 1 of 2 in cluster R

Relative:
Higher

Actual:
1057 ft.

San Bern. Co. Permit:

Name:	DEL TACO #47
Address:	770 W 2ND ST
City,State,Zip:	SAN BERNARDINO, CA 92401
Region:	SAN BERNARDINO
Facility ID:	FA0012565
Owner:	DEL TACO INC
Permit Number:	PT0021970
Permit Category:	BULK CO2 AT RETAIL FOOD FACILITIES
Facility Status:	INACTIVE
Expiration Date:	05/31/2010

105
ENE
< 1/8
0.077 mi.
407 ft.

DODGE BROS SERVICE STA I **EDR Hist Auto** **1014166307**
435 4TH **N/A**
SAN BERNARDINO, CA

Relative:
Lower

Actual:
1050 ft.

EDR Hist Auto

Year:	Name:	Type:
1922	DODGE BROS SERVICE STA I	AUTOMOBILE GARAGES

N106
WNW
< 1/8
0.082 mi.
431 ft.

63 MOTORSPORTS INC DBA DOUGLAS MOTORCYCLES **RCRA NonGen / NLR** **1024841778**
390 N H ST **CAL000391718**
SAN BERNARDINO, CA 92410

Site 6 of 7 in cluster N

Relative:
Higher

Actual:
1079 ft.

RCRA NonGen / NLR:

Date Form Received by Agency:	20131204
Handler Name:	63 MOTORSPORTS INC DBA DOUGLAS MOTORCYCLES
Handler Address:	390 N H ST
Handler City,State,Zip:	SAN BERNARDINO, CA 92410-3224
EPA ID:	CAL000391718
Contact Name:	ARTHUR GUILFOIL
Contact Address:	390 N H ST
Contact City,State,Zip:	SAN BERNARDINO, CA 92410-3224
Contact Telephone:	909-884-4776
Contact Fax:	909-384-1096
Contact Email:	ART@DOUGLASMOTORCYCLES.COM
Contact Title:	Not reported
EPA Region:	09
Land Type:	Not reported

63 MOTORSPORTS INC DBA DOUGLAS MOTORCYCLES (Continued) **1024841778**

Federal Waste Generator Description:	Not a generator, verified
Non-Notifier:	Not reported
Biennial Report Cycle:	Not reported
Accessibility:	Not reported
Active Site Indicator:	Handler Activities
State District Owner:	Not reported
State District:	Not reported
Mailing Address:	390 N H ST
Mailing City,State,Zip:	SAN BERNARDINO, CA 92410-3224
Owner Name:	63 MOTORSPORTS INCORPORATED
Owner Type:	Other
Operator Name:	ARTHUR GUILFOIL
Operator Type:	Other
Short-Term Generator Activity:	No
Importer Activity:	No
Mixed Waste Generator:	No
Transporter Activity:	No
Transfer Facility Activity:	No
Recycler Activity with Storage:	No
Small Quantity On-Site Burner Exemption:	No
Smelting Melting and Refining Furnace Exemption:	No
Underground Injection Control:	No
Off-Site Waste Receipt:	No
Universal Waste Indicator:	Yes
Universal Waste Destination Facility:	Yes
Federal Universal Waste:	No
Active Site Fed-Reg Treatment Storage and Disposal Facility:	Not reported
Active Site Converter Treatment storage and Disposal Facility:	Not reported
Active Site State-Reg Treatment Storage and Disposal Facility:	Not reported
Active Site State-Reg Handler:	---
Federal Facility Indicator:	Not reported
Hazardous Secondary Material Indicator:	N
Sub-Part K Indicator:	Not reported
Commercial TSD Indicator:	No
Treatment Storage and Disposal Type:	Not reported
2018 GPRA Permit Baseline:	Not on the Baseline
2018 GPRA Renewals Baseline:	Not on the Baseline
Permit Renewals Workload Universe:	Not reported
Permit Workload Universe:	Not reported
Permit Progress Universe:	Not reported
Post-Closure Workload Universe:	Not reported
Closure Workload Universe:	Not reported
202 GPRA Corrective Action Baseline:	No
Corrective Action Workload Universe:	No
Subject to Corrective Action Universe:	No
Non-TSDFs Where RCRA CA has Been Imposed Universe:	No
TSDFs Potentially Subject to CA Under 3004 (u)/(v) Universe:	No
TSDFs Only Subject to CA under Discretionary Auth Universe:	No
Corrective Action Priority Ranking:	No NCAPS ranking
Environmental Control Indicator:	No
Institutional Control Indicator:	No
Human Exposure Controls Indicator:	N/A
Groundwater Controls Indicator:	N/A
Operating TSDF Universe:	Not reported
Full Enforcement Universe:	Not reported
Significant Non-Complier Universe:	No
Unaddressed Significant Non-Complier Universe:	No

63 MOTORSPORTS INC DBA DOUGLAS MOTORCYCLES (Continued) **1024841778**

Addressed Significant Non-Complier Universe:	No
Significant Non-Complier With a Compliance Schedule Universe:	No
Financial Assurance Required:	Not reported
Handler Date of Last Change:	20180906
Recognized Trader-Importer:	No
Recognized Trader-Exporter:	No
Importer of Spent Lead Acid Batteries:	No
Exporter of Spent Lead Acid Batteries:	No
Recycler Activity Without Storage:	No
Manifest Broker:	No
Sub-Part P Indicator:	No

Handler - Owner Operator:

Owner/Operator Indicator:	Owner
Owner/Operator Name:	63 MOTORSPORTS INCORPORATED
Legal Status:	Other
Date Became Current:	Not reported
Date Ended Current:	Not reported
Owner/Operator Address:	390 N H ST
Owner/Operator City,State,Zip:	SAN BERNARDINO, CA 92410-3224
Owner/Operator Telephone:	909-884-4776
Owner/Operator Telephone Ext:	Not reported
Owner/Operator Fax:	Not reported
Owner/Operator Email:	Not reported

Owner/Operator Indicator:	Operator
Owner/Operator Name:	ARTHUR GUILFOIL
Legal Status:	Other
Date Became Current:	Not reported
Date Ended Current:	Not reported
Owner/Operator Address:	390 N H ST
Owner/Operator City,State,Zip:	SAN BERNARDINO, CA 92410-3224
Owner/Operator Telephone:	909-884-4776
Owner/Operator Telephone Ext:	Not reported
Owner/Operator Fax:	Not reported
Owner/Operator Email:	Not reported

Historic Generators:

Receive Date:	20131204
Handler Name:	63 MOTORSPORTS INC DBA DOUGLAS MOTORCYCLES
Federal Waste Generator Description:	Not a generator, verified
State District Owner:	Not reported
Large Quantity Handler of Universal Waste:	No
Recognized Trader Importer:	No
Recognized Trader Exporter:	No
Spent Lead Acid Battery Importer:	No
Spent Lead Acid Battery Exporter:	No
Current Record:	Yes
Non Storage Recycler Activity:	Not reported
Electronic Manifest Broker:	Not reported

List of NAICS Codes and Descriptions:

NAICS Code:	56299
NAICS Description:	ALL OTHER WASTE MANAGEMENT SERVICES

63 MOTORSPORTS INC DBA DOUGLAS MOTORCYCLES (Continued) **1024841778**

Facility Has Received Notices of Violations:
Violations: No Violations Found

Evaluation Action Summary:
Evaluations: No Evaluations Found

N107 **DOUGLAS MOTORCYCLES** **CA San Bern. Co. Permit** **S108755918**
WNW **390 N H ST** **N/A**
< 1/8 **SAN BERNARDINO, CA 92410**
0.082 mi.
431 ft. **Site 7 of 7 in cluster N**

Relative:
Higher

Actual:
1079 ft.

San Bern. Co. Permit:

Name:	DOUGLAS MOTORCYCLES
Address:	390 N H ST
City,State,Zip:	SAN BERNARDINO, CA 92410
Region:	SAN BERNARDINO
Facility ID:	FA0015837
Owner:	63 Motorsports, Inc
Permit Number:	PT0034519
Permit Category:	HAZARDOUS MATERIALS 1-3 CHEMICALS
Facility Status:	INACTIVE
Expiration Date:	03/31/2022

Name:	DOUGLAS MOTORCYCLES
Address:	390 N H ST
City,State,Zip:	SAN BERNARDINO, CA 92410
Region:	SAN BERNARDINO
Facility ID:	FA0015837
Owner:	63 Motorsports, Inc
Permit Number:	PT0034520
Permit Category:	CONDITIONALLY EXEMPT SM QTY GENERATOR
Facility Status:	INACTIVE
Expiration Date:	03/31/2022

Name:	SUNWEST PRINTING, INC.
Address:	390 N H ST
City,State,Zip:	SAN BERNARDINO, CA 92410
Region:	SAN BERNARDINO
Facility ID:	FA0006526
Owner:	John Lopez
Permit Number:	PT0000201
Permit Category:	CONDITIONALLY EXEMPT SMALL QUANTITY GENERATOR
Facility Status:	INACTIVE
Expiration Date:	09/30/2013

Name:	SUNWEST PRINTING, INC.
Address:	390 N H ST
City,State,Zip:	SAN BERNARDINO, CA 92410
Region:	SAN BERNARDINO
Facility ID:	FA0006526
Owner:	John Lopez
Permit Number:	PT0000192
Permit Category:	CE ANNUAL FEE
Facility Status:	INACTIVE
Expiration Date:	09/30/2008

S108
ESE
< 1/8
0.086 mi.
453 ft.

DAVIS GARAGE
439 2ND ST
SAN BERNARDINO, CA

Site 1 of 3 in cluster S

EDR Hist Auto **1014194523**
N/A

Relative:
Lower

EDR Hist Auto

Actual:
1035 ft.

Year:	Name:	Type:
1949	DAVIS GARAGE	AUTOMOBILE REPAIRING

T109
WNW
< 1/8
0.106 mi.
558 ft.

PENNANT CLEANERS & DYERS
418 H
SAN BERNARDINO, CA

Site 1 of 2 in cluster T

EDR Hist Cleaner **1014145478**
N/A

Relative:
Higher

EDR Hist Cleaner

Actual:
1077 ft.

Year:	Name:	Type:
1926	PENNANT CLEANERS & DYERS	CLEANERS AND DYERS

R110
SW
< 1/8
0.110 mi.
583 ft.

AT&T MOBILITY - ES0014-01 NICHOLSON PARK (USID5096
2794 W 2ND ST
SAN BERNARDINO, CA 92410

Site 2 of 2 in cluster R

CA San Bern. Co. Permit **S108240246**
CA CERS **N/A**

Relative:
Higher

Actual:
1057 ft.

San Bern. Co. Permit:

Name:	AT&T MOBILITY - ES0014-01 NICHOLSON PARK (USID50964)
Address:	2794 W 2ND ST
City,State,Zip:	SAN BERNARDINO, CA 92410
Region:	SAN BERNARDINO
Facility ID:	FA0010598
Owner:	New Cingular Wireless PCS, LLC dba AT&T Mobility
Permit Number:	PT0018199
Permit Category:	HAZARDOUS MATERIALS 1-3 CHEMICALS SPECIAL
Facility Status:	ACTIVE
Expiration Date:	12/31/2021

Name:	AT&T MOBILITY - ES0014-01 NICHOLSON PARK (USID50964)
Address:	2794 W 2ND ST
City,State,Zip:	SAN BERNARDINO, CA 92410
Region:	SAN BERNARDINO
Facility ID:	FA0010598
Owner:	New Cingular Wireless PCS, LLC dba AT&T Mobility
Permit Number:	PT0036700
Permit Category:	CONDITIONALLY EXEMPT SM QTY GENERATOR
Facility Status:	INACTIVE
Expiration Date:	12/31/2017

CERS:

Name:	AT&T MOBILITY - ES0014-01 NICHOLSON PARK (USID50964)
Address:	2794 W 2ND ST
City,State,Zip:	SAN BERNARDINO, CA 92410
Site ID:	372070
CERS ID:	10675099
CERS Description:	Chemical Storage Facilities

AT&T MOBILITY - ES0014-01 NICHOLSON PARK (USID50964) (Continued) **S108240246**

Evaluation:

Eval General Type:	Compliance Evaluation Inspection
Eval Date:	06-29-2017
Violations Found:	No
Eval Type:	Routine done by local agency
Eval Notes:	ROUTINE HANDLER INSPECTION-AT&T NICHOLSON PARK
Eval Division:	San Bernardino County Fire Department
Eval Program:	HMRRP
Eval Source:	CERS,

Eval General Type:	Compliance Evaluation Inspection
Eval Date:	12-23-2020
Violations Found:	No
Eval Type:	Routine done by local agency
Eval Notes:	Not reported
Eval Division:	San Bernardino County Fire Department
Eval Program:	HMRRP
Eval Source:	CERS,

Affiliation:

Affiliation Type Desc:	CUPA District
Entity Name:	San Bernardino County Fire
Entity Title:	Not reported
Affiliation Address:	620 South E Street
Affiliation City:	San Bernardino
Affiliation State:	CA
Affiliation Country:	Not reported
Affiliation Zip:	92415-0153
Affiliation Phone:	(909) 386-8401,

Affiliation Type Desc:	Identification Signer
Entity Name:	Jeremy McGrue
Entity Title:	National EPCRA Manager
Affiliation Address:	Not reported
Affiliation City:	Not reported
Affiliation State:	Not reported
Affiliation Country:	Not reported
Affiliation Zip:	Not reported
Affiliation Phone:	,

Affiliation Type Desc:	Operator
Entity Name:	AT&T Mobility
Entity Title:	Not reported
Affiliation Address:	Not reported
Affiliation City:	Not reported
Affiliation State:	Not reported
Affiliation Country:	Not reported
Affiliation Zip:	Not reported
Affiliation Phone:	(800) 566-9347,

Affiliation Type Desc:	Parent Corporation
Entity Name:	AT&T Mobility
Entity Title:	Not reported
Affiliation Address:	Not reported
Affiliation City:	Not reported
Affiliation State:	Not reported

AT&T MOBILITY - ES0014-01 NICHOLSON PARK (USID50964) (Continued) **S108240246**

Affiliation Country:	Not reported
Affiliation Zip:	Not reported
Affiliation Phone:	,
Affiliation Type Desc:	Document Preparer
Entity Name:	Peter Burnell, Sigma Consultants, Inc.
Entity Title:	Not reported
Affiliation Address:	Not reported
Affiliation City:	Not reported
Affiliation State:	Not reported
Affiliation Country:	Not reported
Affiliation Zip:	Not reported
Affiliation Phone:	,
Affiliation Type Desc:	Facility Mailing Address
Entity Name:	Mailing Address
Entity Title:	Not reported
Affiliation Address:	308 S. Akard Street, 17th Floor
Affiliation City:	Dallas
Affiliation State:	TX
Affiliation Country:	Not reported
Affiliation Zip:	75202
Affiliation Phone:	,
Affiliation Type Desc:	Environmental Contact
Entity Name:	AT&T EH&S Hotline - Option #1
Entity Title:	Not reported
Affiliation Address:	308 S. Akard Street, 17th Floor
Affiliation City:	Dallas
Affiliation State:	TX
Affiliation Country:	Not reported
Affiliation Zip:	75202
Affiliation Phone:	,
Affiliation Type Desc:	Legal Owner
Entity Name:	New Cingular Wireless PCS, LLC dba AT&T Mobility
Entity Title:	Not reported
Affiliation Address:	308 S. Akard Street, 17th Floor
Affiliation City:	Dallas
Affiliation State:	TX
Affiliation Country:	United States
Affiliation Zip:	75202
Affiliation Phone:	(214) 464-1712,

U111 **TEXACO SERVICE STATION** **CA LUST** **S105026066**
SW **797 02ND** **CA HIST CORTESE** **N/A**
< 1/8 **SAN BERNARDINO, CA 92410**
0.116 mi.
611 ft. **Site 1 of 7 in cluster U**

Relative:
Higher

Actual:
1058 ft.

LUST REG 8:

Name:	TEXACO SERVICE STATION
Address:	797 2ND ST
City:	SAN BERNARDINO
Region:	8
County:	San Bernardino
Regional Board:	Santa Ana Region

TEXACO SERVICE STATION (Continued) **S105026066**

Facility Status:	Case Closed
Case Number:	083602239T
Local Case Num:	93007
Case Type:	Soil only
Substance:	Gasoline
Qty Leaked:	Not reported
Abate Method:	Not reported
Cross Street:	H
Enf Type:	CLOS
Funding:	Not reported
How Discovered:	Tank Closure
How Stopped:	Not reported
Leak Cause:	UNK
Leak Source:	Not reported
Global ID:	T0607100274
How Stopped Date:	Not reported
Enter Date:	6/1/1993
Date Confirmation of Leak Began:	1/27/1993
Date Preliminary Assessment Began:	Not reported
Discover Date:	1/27/1993
Enforcement Date:	Not reported
Close Date:	5/11/1994
Date Prelim Assessment Workplan Submitted:	Not reported
Date Pollution Characterization Began:	Not reported
Date Remediation Plan Submitted:	Not reported
Date Remedial Action Underway:	Not reported
Date Post Remedial Action Monitoring:	Not reported
Enter Date:	6/1/1993
GW Qualifies:	Not reported
Soil Qualifies:	Not reported
Operator:	Not reported
Facility Contact:	Not reported
Interim:	Not reported
Oversite Program:	LUST
Latitude:	34.1082285
Longitude:	-117.2965765
MTBE Date:	Not reported
Max MTBE GW:	Not reported
MTBE Concentration:	1
Max MTBE Soil:	Not reported
MTBE Fuel:	1
MTBE Tested:	MTBE Detected. Site tested for MTBE & MTBE detected
MTBE Class:	*
Staff:	RS
Staff Initials:	LH6
Lead Agency:	Local Agency
Local Agency:	36000L
Hydr Basin #:	UPPER SANTA ANA VALL
Beneficial:	Not reported
Priority:	Not reported
Cleanup Fund Id:	Not reported
Work Suspended:	Not reported
Summary:	Not reported

HIST CORTESE:

edr_fname:	TEXACO SERVICE STATION
edr_fadd1:	797 02ND

TEXACO SERVICE STATION (Continued) **S105026066**

City,State,Zip:	SAN BERNARDINO, CA 92410
Region:	CORTESE
Facility County Code:	36
Reg By:	LTNKA
Reg Id:	083602239T

U112 **EXXON SERVICE STATION** **CA SWEEPS UST** **U001576171**
SW **797 W 2ND STREET** **CA HIST UST** **N/A**
< 1/8 **SAN BERNARDINO, CA 92410**
0.116 mi.
611 ft. **Site 2 of 7 in cluster U**

Relative:
Higher

Actual:
1058 ft.

SWEEPS UST:

Name:	TEXACO #069-0361
Address:	797 W 2ND ST
City:	SAN BERNARDINO
Status:	Not reported
Comp Number:	9219
Number:	Not reported
Board Of Equalization:	44-000217
Referral Date:	Not reported
Action Date:	Not reported
Created Date:	Not reported
Owner Tank Id:	Not reported
SWRCB Tank Id:	36-000-009219-000001
Tank Status:	Not reported
Capacity:	6000
Active Date:	Not reported
Tank Use:	M.V. FUEL
STG:	PRODUCT
Content:	PRM UNLEADED
Number Of Tanks:	4

Name:	TEXACO #069-0361
Address:	797 W 2ND ST
City:	SAN BERNARDINO
Status:	Not reported
Comp Number:	9219
Number:	Not reported
Board Of Equalization:	44-000217
Referral Date:	Not reported
Action Date:	Not reported
Created Date:	Not reported
Owner Tank Id:	Not reported
SWRCB Tank Id:	36-000-009219-000002
Tank Status:	Not reported
Capacity:	8000
Active Date:	Not reported
Tank Use:	M.V. FUEL
STG:	PRODUCT
Content:	REG UNLEADED
Number Of Tanks:	Not reported

Name:	TEXACO #069-0361
Address:	797 W 2ND ST
City:	SAN BERNARDINO
Status:	Not reported
Comp Number:	9219

EXXON SERVICE STATION (Continued) **U001576171**

Number:	Not reported
Board Of Equalization:	44-000217
Referral Date:	Not reported
Action Date:	Not reported
Created Date:	Not reported
Owner Tank Id:	Not reported
SWRCB Tank Id:	36-000-009219-000003
Tank Status:	Not reported
Capacity:	10000
Active Date:	Not reported
Tank Use:	M.V. FUEL
STG:	PRODUCT
Content:	LEADED
Number Of Tanks:	Not reported

Name:	TEXACO #069-0361
Address:	797 W 2ND ST
City:	SAN BERNARDINO
Status:	Not reported
Comp Number:	9219
Number:	Not reported
Board Of Equalization:	44-000217
Referral Date:	Not reported
Action Date:	Not reported
Created Date:	Not reported
Owner Tank Id:	Not reported
SWRCB Tank Id:	36-000-009219-000004
Tank Status:	Not reported
Capacity:	1000
Active Date:	Not reported
Tank Use:	OIL
STG:	WASTE
Content:	WASTE OIL
Number Of Tanks:	Not reported

HIST UST:

Name:	EXXON SERVICE STATION
Address:	797 W 2ND STREET
City,State,Zip:	SAN BERNARDINO, CA 92410
File Number:	00029E4A
URL:	http://geotracker.waterboards.ca.gov/ustpdfs/pdf/00029E4A.pdf
Region:	STATE
Facility ID:	00000023934
Facility Type:	Gas Station
Other Type:	Not reported
Contact Name:	CHAS BIGELOW
Telephone:	7148894809
Owner Name:	EXXON COMPANY U.S.A.
Owner Address:	16945 NORTH CHASE BLVD.
Owner City,St,Zip:	HOUSTON, TX 77210
Total Tanks:	0004

Tank Num:	001
Container Num:	1
Year Installed:	1971
Tank Capacity:	00006000
Tank Used for:	PRODUCT

EXXON SERVICE STATION (Continued) **U001576171**

Type of Fuel:	UNLEADED
Container Construction Thickness:	Not reported
Leak Detection:	Stock Inventor
Tank Num:	002
Container Num:	2
Year Installed:	1971
Tank Capacity:	00008000
Tank Used for:	PRODUCT
Type of Fuel:	PREMIUM
Container Construction Thickness:	Not reported
Leak Detection:	Stock Inventor
Tank Num:	003
Container Num:	3
Year Installed:	1971
Tank Capacity:	00010000
Tank Used for:	PRODUCT
Type of Fuel:	REGULAR
Container Construction Thickness:	Not reported
Leak Detection:	Stock Inventor
Tank Num:	004
Container Num:	4
Year Installed:	1971
Tank Capacity:	00001000
Tank Used for:	WASTE
Type of Fuel:	WASTE OIL
Container Construction Thickness:	Not reported
Leak Detection:	Stock Inventor

Click here for Geo Tracker PDF:

U113 **TEXACO SERVICE STATION** **CA LUST** **S103672457**
SW **797 W 2ND ST** **CA Cortese** **N/A**
< 1/8 **SAN BERNARDINO, CA 92410** **CA CERS**
0.116 mi.
611 ft. **Site 3 of 7 in cluster U**

Relative:
Higher

Actual:
1058 ft.

LUST:

Name:	TEXACO SERVICE STATION
Address:	797 W 2ND ST
City,State,Zip:	SAN BERNARDINO, CA 92410
Lead Agency:	SAN BERNARDINO COUNTY
Case Type:	LUST Cleanup Site
Geo Track:	http://geotracker.waterboards.ca.gov/profile_report.asp?global_id=T0607100274
Global Id:	T0607100274
Latitude:	34.102423
Longitude:	-117.300444
Status:	Completed - Case Closed
Status Date:	05/11/1994
Case Worker:	Not reported
RB Case Number:	083602239T
Local Agency:	Not reported
File Location:	Local Agency
Local Case Number:	93007
Potential Media Affect:	Soil
Potential Contaminants of Concern:	Gasoline

TEXACO SERVICE STATION (Continued) **S103672457**

Site History: Not reported

LUST:
Global Id: T0607100274
Contact Type: Regional Board Caseworker
Contact Name: ROSE SCOTT
Organization Name: SANTA ANA RWQCB (REGION 8)
Address: 3737 MAIN STREET, SUITE 500
City: RIVERSIDE
Email: rose.scott@waterboards.ca.gov
Phone Number: 9513206375

LUST:
Global Id: T0607100274
Action Type: Other
Date: 01/27/1993
Action: Leak Discovery

Global Id: T0607100274
Action Type: ENFORCEMENT
Date: 05/11/1994
Action: Closure/No Further Action Letter

Global Id: T0607100274
Action Type: Other
Date: 03/11/1993
Action: Leak Reported

Global Id: T0607100274
Action Type: REMEDIATION
Date: 01/27/1993
Action: Excavation

LUST:
Global Id: T0607100274
Status: Open - Case Begin Date
Status Date: 01/27/1993

Global Id: T0607100274
Status: Open - Site Assessment
Status Date: 01/27/1993

Global Id: T0607100274
Status: Completed - Case Closed
Status Date: 05/11/1994

CORTESE:
Name: TEXACO SERVICE STATION
Address: 797 W 2ND ST
City,State,Zip: SAN BERNARDINO, CA 92410
Region: CORTESE
Envirostor Id: Not reported
Global ID: T0607100274
Site/Facility Type: LUST CLEANUP SITE
Cleanup Status: COMPLETED - CASE CLOSED

TEXACO SERVICE STATION (Continued) **S103672457**

Status Date:	Not reported
Site Code:	Not reported
Latitude:	Not reported
Longitude:	Not reported
Owner:	Not reported
Enf Type:	Not reported
Swat R:	Not reported
Flag:	active
Order No:	Not reported
Waste Discharge System No:	Not reported
Effective Date:	Not reported
Region 2:	Not reported
WID Id:	Not reported
Solid Waste Id No:	Not reported
Waste Management Uit Name:	Not reported
File Name:	Active Open

CERS:

Name:	TEXACO SERVICE STATION
Address:	797 W 2ND ST
City,State,Zip:	SAN BERNARDINO, CA 92410
Site ID:	255237
CERS ID:	T0607100274
CERS Description:	Leaking Underground Storage Tank Cleanup Site

Affiliation:

Affiliation Type Desc:	Regional Board Caseworker
Entity Name:	ROSE SCOTT - SANTA ANA RWQCB (REGION 8)
Entity Title:	Not reported
Affiliation Address:	3737 MAIN STREET, SUITE 500
Affiliation City:	RIVERSIDE
Affiliation State:	CA
Affiliation Country:	Not reported
Affiliation Zip:	Not reported
Affiliation Phone:	9513206375,

U114 **AMER MOHAMED** **EDR Hist Auto** **1020447203**
SW **797 W 2ND ST** **N/A**
< 1/8 **SAN BERNARDINO, CA 92410**
0.116 mi.
611 ft. **Site 4 of 7 in cluster U**

Relative: EDR Hist Auto
Higher

Actual:
1058 ft.

Year:	Name:	Type:
1988	AMER MOHAMED	Gasoline Service Stations
1988	GOUMAA YOUSEF S	Gasoline Service Stations
1989	AMER MOHAMED	Gasoline Service Stations, NEC
1990	AMER MOHAMED	Gasoline Service Stations, NEC
1991	AMER MOHAMED	Gasoline Service Stations, NEC
1992	AMER MOHAMED	Gasoline Service Stations, NEC

115 North < 1/8 0.116 mi. 612 ft. | **STANDARD STA**
607 5TH ST
SAN BERNARDINO, CA | **EDR Hist Auto** | **1014187494**
N/A

Relative: Higher

Actual: 1065 ft.

EDR Hist Auto

Year:	Name:	Type:
1936	STANDARD STATIONS	GASOLINE AND OIL SERVICE STATIONS
1942	STANDARD STA	GASOLINE AND OIL SERVICE STATIONS
1949	STANDARD STA	GASOLINE STATIONS

S116 ESE < 1/8 0.117 mi. 616 ft. | **SAN BERNARDINO WATER DEPT.**
195 D ST
SAN BERNARDINO, CA 92401

Site 2 of 3 in cluster S | **CA LUST** | **S103464085**
N/A

Relative: Lower

Actual: 1033 ft.

LUST REG 8:

Name:	SAN BERNARDINO WATER DEPT.
Address:	195 D ST
City:	SAN BERNARDINO
Region:	8
County:	San Bernardino
Regional Board:	Santa Ana Region
Facility Status:	Pollution Characterization
Case Number:	083602374T
Local Case Num:	92043
Case Type:	Soil only
Substance:	Gasoline
Qty Leaked:	Not reported
Abate Method:	Not reported
Cross Street:	Not reported
Enf Type:	Not reported
Funding:	Not reported
How Discovered:	Not reported
How Stopped:	Not reported
Leak Cause:	Not reported
Leak Source:	Not reported
Global ID:	T0607100308
How Stopped Date:	Not reported
Enter Date:	1/14/1994
Date Confirmation of Leak Began:	Not reported
Date Preliminary Assessment Began:	9/29/1992
Discover Date:	9/3/1992
Enforcement Date:	Not reported
Close Date:	Not reported
Date Prelim Assessment Workplan Submitted:	Not reported
Date Pollution Characterization Began:	1/1/1965
Date Remediation Plan Submitted:	Not reported
Date Remedial Action Underway:	Not reported
Date Post Remedial Action Monitoring:	Not reported
Enter Date:	1/14/1994
GW Qualifies:	Not reported
Soil Qualifies:	Not reported
Operator:	Not reported
Facility Contact:	Not reported
Interim:	Not reported
Oversite Program:	LUST

SAN BERNARDINO WATER DEPT. (Continued) **S103464085**

Latitude:	34.1026498
Longitude:	-117.2917223
MTBE Date:	Not reported
Max MTBE GW:	Not reported
MTBE Concentration:	0
Max MTBE Soil:	Not reported
MTBE Fuel:	1
MTBE Tested:	Site NOT Tested for MTBE.Includes Unknown and Not Analyzed.
MTBE Class:	*
Staff:	TME
Staff Initials:	CR2
Lead Agency:	Local Agency
Local Agency:	36000L
Hydr Basin #:	UPPER SANTA ANA VALL
Beneficial:	Not reported
Priority:	Not reported
Cleanup Fund Id:	Not reported
Work Suspended:	Not reported
Summary:	DIESEL ALSO

V117 **VANIR DEV** **RCRA NonGen / NLR** **1026465781**
East **290 NORTH D ST** **CAC003071038**
< 1/8 **SAN BERNARDINO, CA 92401**
0.119 mi.
628 ft. **Site 1 of 2 in cluster V**

Relative:
Lower

Actual:
1040 ft.

RCRA NonGen / NLR:

Date Form Received by Agency:		20200616
Handler Name:	VANIR DEV	
Handler Address:		290 NORTH D ST
Handler City,State,Zip:		SAN BERNARDINO, CA 92401
EPA ID:		CAC003071038
Contact Name:		ESMERALDA DORA
Contact Address:		290 NORTH D ST
Contact City,State,Zip:		SAN BERNARDINO, CA 92401
Contact Telephone:		909-884-9477
Contact Fax:		Not reported
Contact Email:		ESMERALDA.DORA@VANIR.COM
Contact Title:		Not reported
EPA Region:		09
Land Type:		Not reported
Federal Waste Generator Description:		Not a generator, verified
Non-Notifier:		Not reported
Biennial Report Cycle:		Not reported
Accessibility:		Not reported
Active Site Indicator:		Not reported
State District Owner:		Not reported
State District:		Not reported
Mailing Address:		290 NORTH D ST
Mailing City,State,Zip:		SAN BERNARDINO, CA 92401
Owner Name:		FRANK SCHNETZ
Owner Type:		Other
Operator Name:		ESMERALDA DORA
Operator Type:		Other
Short-Term Generator Activity:		No
Importer Activity:		No
Mixed Waste Generator:		No
Transporter Activity:		No

VANIR DEV (Continued) **1026465781**

Transfer Facility Activity:	No
Recycler Activity with Storage:	No
Small Quantity On-Site Burner Exemption:	No
Smelting Melting and Refining Furnace Exemption:	No
Underground Injection Control:	No
Off-Site Waste Receipt:	No
Universal Waste Indicator:	No
Universal Waste Destination Facility:	No
Federal Universal Waste:	No
Active Site Fed-Reg Treatment Storage and Disposal Facility:	Not reported
Active Site Converter Treatment storage and Disposal Facility:	Not reported
Active Site State-Reg Treatment Storage and Disposal Facility:	Not reported
Active Site State-Reg Handler:	---
Federal Facility Indicator:	Not reported
Hazardous Secondary Material Indicator:	N
Sub-Part K Indicator:	Not reported
Commercial TSD Indicator:	No
Treatment Storage and Disposal Type:	Not reported
2018 GPRA Permit Baseline:	Not on the Baseline
2018 GPRA Renewals Baseline:	Not on the Baseline
Permit Renewals Workload Universe:	Not reported
Permit Workload Universe:	Not reported
Permit Progress Universe:	Not reported
Post-Closure Workload Universe:	Not reported
Closure Workload Universe:	Not reported
202 GPRA Corrective Action Baseline:	No
Corrective Action Workload Universe:	No
Subject to Corrective Action Universe:	No
Non-TSDFs Where RCRA CA has Been Imposed Universe:	No
TSDFs Potentially Subject to CA Under 3004 (u)/(v) Universe:	No
TSDFs Only Subject to CA under Discretionary Auth Universe:	No
Corrective Action Priority Ranking:	No NCAPS ranking
Environmental Control Indicator:	No
Institutional Control Indicator:	No
Human Exposure Controls Indicator:	N/A
Groundwater Controls Indicator:	N/A
Operating TSDF Universe:	Not reported
Full Enforcement Universe:	Not reported
Significant Non-Complier Universe:	No
Unaddressed Significant Non-Complier Universe:	No
Addressed Significant Non-Complier Universe:	No
Significant Non-Complier With a Compliance Schedule Universe:	No
Financial Assurance Required:	Not reported
Handler Date of Last Change:	20200710
Recognized Trader-Importer:	No
Recognized Trader-Exporter:	No
Importer of Spent Lead Acid Batteries:	No
Exporter of Spent Lead Acid Batteries:	No
Recycler Activity Without Storage:	No
Manifest Broker:	No
Sub-Part P Indicator:	No

Handler - Owner Operator:

Owner/Operator Indicator:	Owner
Owner/Operator Name:	FRANK SCHNETZ
Legal Status:	Other

VANIR DEV (Continued) **1026465781**

Date Became Current:	Not reported
Date Ended Current:	Not reported
Owner/Operator Address:	290 NORTH D ST
Owner/Operator City,State,Zip:	SAN BERNARDINO, CA 92401
Owner/Operator Telephone:	909-884-9477
Owner/Operator Telephone Ext:	Not reported
Owner/Operator Fax:	Not reported
Owner/Operator Email:	Not reported

Owner/Operator Indicator:	Operator
Owner/Operator Name:	ESMERALDA DORA
Legal Status:	Other
Date Became Current:	Not reported
Date Ended Current:	Not reported
Owner/Operator Address:	290 NORTH D ST
Owner/Operator City,State,Zip:	SAN BERNARDINO, CA 92401
Owner/Operator Telephone:	909-884-9477
Owner/Operator Telephone Ext:	Not reported
Owner/Operator Fax:	Not reported
Owner/Operator Email:	Not reported

Historic Generators:

Receive Date:	20200616
Handler Name: VANIR DEV	
Federal Waste Generator Description:	Not a generator, verified
State District Owner:	Not reported
Large Quantity Handler of Universal Waste:	No
Recognized Trader Importer:	No
Recognized Trader Exporter:	No
Spent Lead Acid Battery Importer:	No
Spent Lead Acid Battery Exporter:	No
Current Record:	Yes
Non Storage Recycler Activity:	Not reported
Electronic Manifest Broker:	Not reported

List of NAICS Codes and Descriptions:

NAICS Code:	56299
NAICS Description:	ALL OTHER WASTE MANAGEMENT SERVICES

Facility Has Received Notices of Violations:

Violations:	No Violations Found

Evaluation Action Summary:

Evaluations:	No Evaluations Found

W118
SSE
< 1/8
0.123 mi.
649 ft.

S B OIL CO
108 E NORTH
SAN BERNARDINO, CA

EDR Hist Auto **1014196746**
N/A

Site 1 of 6 in cluster W

Relative:
Lower

EDR Hist Auto

Actual:
1032 ft.

Year:	Name:	Type:
1926	S B OIL CO	AUTOMOBILE REPAIRING AND SERVICE STATIONS

W119
SSE
< 1/8
0.123 mi.
649 ft.

CLARENDON & CLARENDON
108 N E ST
SN BERNARDINO, CA 92401

EDR Hist Auto **1020651621**
N/A

Site 2 of 6 in cluster W

Relative:
Lower

EDR Hist Auto

Actual:
1032 ft.

Year:	Name:	Type:
1969	CLARENDON & CLARENDON	General Automotive Repair Shops
1969	BAUER WAYNE L	Gasoline Service Stations
1969	BAUER WAYNE L	Gasoline Service Stations
1970	BAUER WAYNE L	Gasoline Service Stations
1970	CLARENDON & CLARENDON	General Automotive Repair Shops
1971	CLARENDON & CLARENDON	General Automotive Repair Shops

T120
NW
< 1/8
0.123 mi.
649 ft.

SKANSKA RADOS (215 WIDENING PROJECT)
444 N H ST
SAN BERNARDINO, CA 92410

CA San Bern. Co. Permit **S111456419**
CA CIWQS **N/A**

Site 2 of 2 in cluster T

Relative:
Higher

Actual:
1076 ft.

San Bern. Co. Permit:

Name:	SKANSKA RADOS (215 WIDENING PROJECT)
Address:	444 N H ST
City,State,Zip:	SAN BERNARDINO, CA 92410
Region:	SAN BERNARDINO
Facility ID:	FA0014284
Owner:	SKANSKA RADOS
Permit Number:	PT0025094
Permit Category:	HAZMAT HANDLER 0-10 EMPLOYEES
Facility Status:	INACTIVE
Expiration Date:	03/31/2014

Name:	SKANSKA RADOS (215 WIDENING PROJECT)
Address:	444 N H ST
City,State,Zip:	SAN BERNARDINO, CA 92410
Region:	SAN BERNARDINO
Facility ID:	FA0014284
Owner:	SKANSKA RADOS
Permit Number:	PT0025095
Permit Category:	SPECIAL GENERATOR
Facility Status:	INACTIVE
Expiration Date:	03/31/2014

Name:	SKANSKA RADOS (215 WIDENING PROJECT)
Address:	444 N H ST

SKANSKA RADOS (215 WIDENING PROJECT) (Continued) **S111456419**

City,State,Zip: SAN BERNARDINO, CA 92410
Region: SAN BERNARDINO
Facility ID: FA0014284
Owner: SKANSKA RADOS
Permit Number: PT0025096
Permit Category: APSA 10,001-100,000 GAL FAC CAPACITY
Facility Status: INACTIVE
Expiration Date: 03/31/2014

Name: SKANSKA RADOS (215 WIDENING PROJECT)
Address: 444 N H ST
City,State,Zip: SAN BERNARDINO, CA 92410
Region: SAN BERNARDINO
Facility ID: FA0014284
Owner: SKANSKA RADOS
Permit Number: PT0025097
Permit Category: EPCRA FACILITY
Facility Status: INACTIVE
Expiration Date: 03/31/2014

CIWQS:

Name:	215 SEG 1&2
Address:	444 N H STREET
City,State,Zip:	SAN BERNARDINO, CA 92410
Agency:	Caltrans District 8
Agency Address:	464 West Fourth Street, San Bernardino, CA 92401
Place/Project Type:	Construction - Transportation
SIC/NAICS:	Not reported
Region:	8
Program:	CONSTW
Regulatory Measure Status:	Terminated
Regulatory Measure Type:	Caltrans Construction
Order Number:	2009-009-DWQ
WDID:	8 36C367149
NPDES Number:	CAS000002
Adoption Date:	Not reported
Effective Date:	07/18/2013
Termination Date:	10/15/2014
Expiration/Review Date:	Not reported
Design Flow:	Not reported
Major/Minor:	Not reported
Complexity:	Not reported
TTWQ:	Not reported
Enforcement Actions within 5 years:	0
Violations within 5 years:	0
Latitude:	34.10709
Longitude:	-117.30103

V121 ESE < 1/8 0.124 mi. 654 ft. | **SANJAY LLC C/O SANJAY PATEL**
234 NORTH D STREET
SAN BERNARDINO, CA 92401 | **RCRA NonGen / NLR** | **1026810276**
CAC003122687

Site 2 of 2 in cluster V

Relative: Lower

Actual: 1035 ft.

RCRA NonGen / NLR:

Date Form Received by Agency:	20210603
Handler Name:	SANJAY LLC C/O SANJAY PATEL
Handler Address:	234 NORTH D STREET
Handler City,State,Zip:	SAN BERNARDINO, CA 92401
EPA ID:	CAC003122687
Contact Name:	SANJAY PATEL
Contact Address:	234 NORTH D STREET
Contact City,State,Zip:	SAN BERNARDINO, CA 92401
Contact Telephone:	951-505-3637
Contact Fax:	Not reported
Contact Email:	DOCJAY7@YAHOO.COM
Contact Title:	Not reported
EPA Region:	09
Land Type:	Not reported
Federal Waste Generator Description:	Not a generator, verified
Non-Notifier:	Not reported
Biennial Report Cycle:	Not reported
Accessibility:	Not reported
Active Site Indicator:	Not reported
State District Owner:	Not reported
State District:	Not reported
Mailing Address:	234 NORTH D STREET
Mailing City,State,Zip:	SAN BERNARDINO, CA 92401
Owner Name:	SANJAY PATEL
Owner Type:	Other
Operator Name:	SANJAY PATEL
Operator Type:	Other
Short-Term Generator Activity:	No
Importer Activity:	No
Mixed Waste Generator:	No
Transporter Activity:	No
Transfer Facility Activity:	No
Recycler Activity with Storage:	No
Small Quantity On-Site Burner Exemption:	No
Smelting Melting and Refining Furnace Exemption:	No
Underground Injection Control:	No
Off-Site Waste Receipt:	No
Universal Waste Indicator:	No
Universal Waste Destination Facility:	No
Federal Universal Waste:	No
Active Site Fed-Reg Treatment Storage and Disposal Facility:	Not reported
Active Site Converter Treatment storage and Disposal Facility:	Not reported
Active Site State-Reg Treatment Storage and Disposal Facility:	Not reported
Active Site State-Reg Handler:	---
Federal Facility Indicator:	Not reported
Hazardous Secondary Material Indicator:	N
Sub-Part K Indicator:	Not reported
Commercial TSD Indicator:	No
Treatment Storage and Disposal Type:	Not reported
2018 GPRA Permit Baseline:	Not on the Baseline
2018 GPRA Renewals Baseline:	Not on the Baseline
Permit Renewals Workload Universe:	Not reported

SANJAY LLC C/O SANJAY PATEL (Continued) **1026810276**

Permit Workload Universe:	Not reported
Permit Progress Universe:	Not reported
Post-Closure Workload Universe:	Not reported
Closure Workload Universe:	Not reported
202 GPRA Corrective Action Baseline:	No
Corrective Action Workload Universe:	No
Subject to Corrective Action Universe:	No
Non-TSDFs Where RCRA CA has Been Imposed Universe:	No
TSDFs Potentially Subject to CA Under 3004 (u)/(v) Universe:	No
TSDFs Only Subject to CA under Discretionary Auth Universe:	No
Corrective Action Priority Ranking:	No NCAPS ranking
Environmental Control Indicator:	No
Institutional Control Indicator:	No
Human Exposure Controls Indicator:	N/A
Groundwater Controls Indicator:	N/A
Operating TSDF Universe:	Not reported
Full Enforcement Universe:	Not reported
Significant Non-Complier Universe:	No
Unaddressed Significant Non-Complier Universe:	No
Addressed Significant Non-Complier Universe:	No
Significant Non-Complier With a Compliance Schedule Universe:	No
Financial Assurance Required:	Not reported
Handler Date of Last Change:	20210604
Recognized Trader-Importer:	No
Recognized Trader-Exporter:	No
Importer of Spent Lead Acid Batteries:	No
Exporter of Spent Lead Acid Batteries:	No
Recycler Activity Without Storage:	No
Manifest Broker:	No
Sub-Part P Indicator:	No

Handler - Owner Operator:

Owner/Operator Indicator:	Operator
Owner/Operator Name:	SANJAY PATEL
Legal Status:	Other
Date Became Current:	Not reported
Date Ended Current:	Not reported
Owner/Operator Address:	234 NORTH D STREET
Owner/Operator City,State,Zip:	SAN BERNARDINO, CA 92401
Owner/Operator Telephone:	951-505-3637
Owner/Operator Telephone Ext:	Not reported
Owner/Operator Fax:	Not reported
Owner/Operator Email:	Not reported

Owner/Operator Indicator:	Owner
Owner/Operator Name:	SANJAY PATEL
Legal Status:	Other
Date Became Current:	Not reported
Date Ended Current:	Not reported
Owner/Operator Address:	234 NORTH D STREET
Owner/Operator City,State,Zip:	SAN BERNARDINO, CA 92401
Owner/Operator Telephone:	951-505-3637
Owner/Operator Telephone Ext:	Not reported
Owner/Operator Fax:	Not reported
Owner/Operator Email:	Not reported

SANJAY LLC C/O SANJAY PATEL (Continued) **1026810276**

Historic Generators:

Receive Date:	20210603
Handler Name:	SANJAY LLC C/O SANJAY PATEL
Federal Waste Generator Description:	Not a generator, verified
State District Owner:	Not reported
Large Quantity Handler of Universal Waste:	No
Recognized Trader Importer:	No
Recognized Trader Exporter:	No
Spent Lead Acid Battery Importer:	No
Spent Lead Acid Battery Exporter:	No
Current Record:	Yes
Non Storage Recycler Activity:	No
Electronic Manifest Broker:	No

List of NAICS Codes and Descriptions:

NAICS Code:	56299
NAICS Description:	ALL OTHER WASTE MANAGEMENT SERVICES

Facility Has Received Notices of Violations:

Violations:	No Violations Found

Evaluation Action Summary:

Evaluations:	No Evaluations Found

X122 **ORIENTAL DYE WORKS** **EDR Hist Cleaner** **1014147580**
ENE **362 D** **N/A**
< 1/8 **SAN BERNARDINO, CA**
0.124 mi.
655 ft. **Site 1 of 3 in cluster X**

Relative: EDR Hist Cleaner
Lower

Actual:
1047 ft.

Year:	Name:	Type:
1922	ORIENTAL DYE WORKS	CLEANERS AND DYERS
1922	ORIENTAL DYE WORKS	CLOTHES CLEANERS AND PRESSERS
1922	ORIENTAL DYE WORKS	PRESSERS AND CLEANERS
1922	ORIENTAL DYE WORKS	DYERS AND CLEANERS
1922	ORIENTAL DYE WORKS	DRY CLEANERS

---

123 **POMMIER & GREGORY GAS STA** **EDR Hist Auto** **1014196426**
NNE **496 E NORTH** **N/A**
< 1/8 **SAN BERNARDINO, CA**
0.124 mi.
656 ft.

Relative: EDR Hist Auto
Higher

Actual:
1059 ft.

Year:	Name:	Type:
1926	POMMIER & GREGORY GAS STA	AUTOMOBILE REPAIRING AND SERVICE STATIONS

S124 **RIVERSIDE BLUEPRINT** **CA San Bern. Co. Permit** **S106911060**
ESE **200 N D ST** **N/A**
< 1/8 **SAN BERNARDINO, CA 92410**
0.125 mi.
659 ft. **Site 3 of 3 in cluster S**

Relative:
Lower

Actual:
1034 ft.

San Bern. Co. Permit:

Name:	RIVERSIDE BLUEPRINT
Address:	200 N D ST
City,State,Zip:	SAN BERNARDINO, CA 92410
Region:	SAN BERNARDINO
Facility ID:	FA0005740
Owner:	RIVERSIDE BLUEPRINT
Permit Number:	PT0008331
Permit Category:	HAZMAT HANDLER 0-10 EMPLOYEES
Facility Status:	INACTIVE
Expiration Date:	07/31/2003

Name:	RIVERSIDE BLUEPRINT
Address:	200 N D ST
City,State,Zip:	SAN BERNARDINO, CA 92410
Region:	SAN BERNARDINO
Facility ID:	FA0005740
Owner:	RIVERSIDE BLUEPRINT
Permit Number:	PT0008333
Permit Category:	CALARP FACILITY PERMIT
Facility Status:	INACTIVE
Expiration Date:	07/31/2003

X125 **CHASE BANK** **RCRA NonGen / NLR** **1026798327**
East **330 N D ST** **CAC003110100**
< 1/8 **SAN BERNARDINO, CA 92401**
0.125 mi.
660 ft. **Site 2 of 3 in cluster X**

Relative:
Lower

Actual:
1044 ft.

RCRA NonGen / NLR:

Date Form Received by Agency:		20210315
Handler Name:	CHASE BANK	
Handler Address:		330 N D ST
Handler City,State,Zip:		SAN BERNARDINO, CA 92401
EPA ID:		CAC003110100
Contact Name:		CAREY BARNETT
Contact Address:		330 N D ST
Contact City,State,Zip:		SAN BERNARDINO, CA 92401
Contact Telephone:		951-656-6333
Contact Fax:		Not reported
Contact Email:		SCHEDULING@PWSEI.COM
Contact Title:		Not reported
EPA Region:		09
Land Type:		Not reported
Federal Waste Generator Description:		Not a generator, verified
Non-Notifier:		Not reported
Biennial Report Cycle:		Not reported
Accessibility:		Not reported
Active Site Indicator:		Not reported
State District Owner:		Not reported
State District:		Not reported
Mailing Address:		330 N D ST
Mailing City,State,Zip:		SAN BERNARDINO, CA 92401
Owner Name:		CHASE BANK

CHASE BANK (Continued) **1026798327**

Owner Type:	Other
Operator Name:	CAREY BARNETT
Operator Type:	Other
Short-Term Generator Activity:	No
Importer Activity:	No
Mixed Waste Generator:	No
Transporter Activity:	No
Transfer Facility Activity:	No
Recycler Activity with Storage:	No
Small Quantity On-Site Burner Exemption:	No
Smelting Melting and Refining Furnace Exemption:	No
Underground Injection Control:	No
Off-Site Waste Receipt:	No
Universal Waste Indicator:	No
Universal Waste Destination Facility:	No
Federal Universal Waste:	No
Active Site Fed-Reg Treatment Storage and Disposal Facility:	Not reported
Active Site Converter Treatment storage and Disposal Facility:	Not reported
Active Site State-Reg Treatment Storage and Disposal Facility:	Not reported
Active Site State-Reg Handler:	---
Federal Facility Indicator:	Not reported
Hazardous Secondary Material Indicator:	N
Sub-Part K Indicator:	Not reported
Commercial TSD Indicator:	No
Treatment Storage and Disposal Type:	Not reported
2018 GPRA Permit Baseline:	Not on the Baseline
2018 GPRA Renewals Baseline:	Not on the Baseline
Permit Renewals Workload Universe:	Not reported
Permit Workload Universe:	Not reported
Permit Progress Universe:	Not reported
Post-Closure Workload Universe:	Not reported
Closure Workload Universe:	Not reported
202 GPRA Corrective Action Baseline:	No
Corrective Action Workload Universe:	No
Subject to Corrective Action Universe:	No
Non-TSDFs Where RCRA CA has Been Imposed Universe:	No
TSDFs Potentially Subject to CA Under 3004 (u)/(v) Universe:	No
TSDFs Only Subject to CA under Discretionary Auth Universe:	No
Corrective Action Priority Ranking:	No NCAPS ranking
Environmental Control Indicator:	No
Institutional Control Indicator:	No
Human Exposure Controls Indicator:	N/A
Groundwater Controls Indicator:	N/A
Operating TSDF Universe:	Not reported
Full Enforcement Universe:	Not reported
Significant Non-Complier Universe:	No
Unaddressed Significant Non-Complier Universe:	No
Addressed Significant Non-Complier Universe:	No
Significant Non-Complier With a Compliance Schedule Universe:	No
Financial Assurance Required:	Not reported
Handler Date of Last Change:	20210322
Recognized Trader-Importer:	No
Recognized Trader-Exporter:	No
Importer of Spent Lead Acid Batteries:	No
Exporter of Spent Lead Acid Batteries:	No
Recycler Activity Without Storage:	No
Manifest Broker:	No

CHASE BANK (Continued) **1026798327**

Sub-Part P Indicator: No

Handler - Owner Operator:

Owner/Operator Indicator:	Owner
Owner/Operator Name:	CHASE BANK
Legal Status:	Other
Date Became Current:	Not reported
Date Ended Current:	Not reported
Owner/Operator Address:	330 N D ST
Owner/Operator City,State,Zip:	SAN BERNARDINO, CA 92401
Owner/Operator Telephone:	951-656-6333
Owner/Operator Telephone Ext:	Not reported
Owner/Operator Fax:	Not reported
Owner/Operator Email:	Not reported

Owner/Operator Indicator:	Operator
Owner/Operator Name:	CAREY BARNETT
Legal Status:	Other
Date Became Current:	Not reported
Date Ended Current:	Not reported
Owner/Operator Address:	330 N D ST
Owner/Operator City,State,Zip:	SAN BERNARDINO, CA 92401
Owner/Operator Telephone:	951-656-6333
Owner/Operator Telephone Ext:	Not reported
Owner/Operator Fax:	Not reported
Owner/Operator Email:	Not reported

Historic Generators:

Receive Date:	20210315
Handler Name: CHASE BANK	
Federal Waste Generator Description:	Not a generator, verified
State District Owner:	Not reported
Large Quantity Handler of Universal Waste:	No
Recognized Trader Importer:	No
Recognized Trader Exporter:	No
Spent Lead Acid Battery Importer:	No
Spent Lead Acid Battery Exporter:	No
Current Record:	Yes
Non Storage Recycler Activity:	No
Electronic Manifest Broker:	No

List of NAICS Codes and Descriptions:

NAICS Code:	336350
NAICS Description:	MOTOR VEHICLE TRANSMISSION AND POWER TRAIN PARTS MANUFACTURING

Facility Has Received Notices of Violations:

Violations: No Violations Found

Evaluation Action Summary:

Evaluations: No Evaluations Found

W126 SE 1/8-1/4 0.130 mi. 686 ft. | **EXPRESS QUALITY CARWASH**
101 N "E" ST
SAN BERNARDINO, CA 92401

Site 3 of 6 in cluster W

CA CERS HAZ WASTE
CA San Bern. Co. Permit
CA CERS

S121309830
N/A

Relative: Lower

Actual: 1030 ft.

CERS HAZ WASTE:

Name:	EXPRESS QUALITY CARWASH
Address:	101 N "E" ST
City,State,Zip:	SAN BERNARDINO, CA 92401
Site ID:	29176
CERS ID:	10119430
CERS Description:	Hazardous Waste Generator

San Bern. Co. Permit:

Name:	EXPRESS QUALITY CARWASH
Address:	101 N "E" ST
City,State,Zip:	SAN BERNARDINO, CA 92401
Region:	SAN BERNARDINO
Facility ID:	FA0012884
Owner:	ISAYAN, VARDAN
Permit Number:	PT0022514
Permit Category:	SMALL QUANTITY GENERATOR
Facility Status:	ACTIVE
Expiration Date:	11/30/2022

Name:	EXPRESS QUALITY CARWASH
Address:	101 N "E" ST
City,State,Zip:	SAN BERNARDINO, CA 92401
Region:	SAN BERNARDINO
Facility ID:	FA0012884
Owner:	ISAYAN, VARDAN
Permit Number:	PT0022513
Permit Category:	HAZARDOUS MATERIALS 1-3 CHEMICALS
Facility Status:	ACTIVE
Expiration Date:	11/30/2022

CERS:

Name:	EXPRESS QUALITY CARWASH
Address:	101 N "E" ST
City,State,Zip:	SAN BERNARDINO, CA 92401
Site ID:	29176
CERS ID:	10119430
CERS Description:	Chemical Storage Facilities

Violations:

Site ID:	29176
Site Name:	Express Quality Carwash
Violation Date:	03-22-2019
Citation:	HSC 6.95 25508(a)(1) - California Health and Safety Code, Chapter 6.95, Section(s) 25508(a)(1)
Violation Description:	Failure to complete and electronically submit hazardous material inventory information for all reportable hazardous materials on site at or above reportable quantities.
Violation Notes:	Returned to compliance on 08/27/2019. OBSERVATION: Observed (4) 150-gallon tanks of new oil and (1) 55-gallon drum and (1) 30-gallon drum of used paper oil filters. CORRECTIVE ACTION: Update inventory via CERS by adding (4) 150-gallon tanks of new oil and (1) 55-gallon drum and (1) 30-gallon drum of used paper oil filters. Submit signed

EXPRESS QUALITY CARWASH (Continued) **S121309830**

	documentation to local CUPA after inventory has been updated.
Violation Division:	San Bernardino County Fire Department
Violation Program:	HMRRP
Violation Source:	CERS,
Site ID:	29176
Site Name:	Express Quality Carwash
Violation Date:	03-22-2019
Citation:	HSC 6.5 25250.22 - California Health and Safety Code, Chapter 6.5, Section(s) 25250.22
Violation Description:	Failure to properly manage used oil and/or fuel filters in accordance with the requirements.
Violation Notes:	Returned to compliance on 09/12/2019. OBSERVATION: Observed drained used metal oil filters mixed with used paper oil filters. CORRECTIVE ACTION: Separate drained used metal oil filters and used paper oil filters, and place used paper oil filters into sealed container correctly labeled with a hazardous waste label. Submit photograph of filters separated and used paper oil filters in sealed container with hazardous waste label along with signed document stating that filters are being handled correctly.
Violation Division:	San Bernardino County Fire Department
Violation Program:	HW
Violation Source:	CERS,
Site ID:	29176
Site Name:	Express Quality Carwash
Violation Date:	03-22-2019
Citation:	22 CCR 12 66262.12 - California Code of Regulations, Title 22, Chapter 12, Section(s) 66262.12
Violation Description:	Failure to obtain an Identification Number prior to treating, storing, disposing of, transporting or offering for transportation any hazardous waste.
Violation Notes:	Returned to compliance on 08/07/2019. OBSERVATION: EPA ID number was inactive at time of inspection. CORRECTIVE ACTION: Update EPA ID with DTSC and submit signed document stating EPA ID has been active.
Violation Division:	San Bernardino County Fire Department
Violation Program:	HW
Violation Source:	CERS,
Site ID:	29176
Site Name:	Express Quality Carwash
Violation Date:	01-08-2016
Citation:	HSC 6.95 25508.2 - California Health and Safety Code, Chapter 6.95, Section(s) 25508.2
Violation Description:	Failure to annually review and electronically certify that the business plan is complete, accurate, and up-to-date.
Violation Notes:	Returned to compliance on 03/22/2019.
Violation Division:	San Bernardino County Fire Department
Violation Program:	HMRRP
Violation Source:	CERS,

Evaluation:

Eval General Type:	Compliance Evaluation Inspection
Eval Date:	01-08-2016
Violations Found:	No
Eval Type:	Routine done by local agency
Eval Notes:	Express Quality Hand car wash file review

EXPRESS QUALITY CARWASH (Continued) **S121309830**

Eval Division:	San Bernardino County Fire Department
Eval Program:	HW
Eval Source:	CERS,
Eval General Type:	Compliance Evaluation Inspection
Eval Date:	03-22-2019
Violations Found:	Yes
Eval Type:	Routine done by local agency
Eval Notes:	Not reported
Eval Division:	San Bernardino County Fire Department
Eval Program:	HMRRP
Eval Source:	CERS,
Eval General Type:	Compliance Evaluation Inspection
Eval Date:	01-08-2016
Violations Found:	Yes
Eval Type:	Routine done by local agency
Eval Notes:	Express Quality Hand car wash roution inspection
Eval Division:	San Bernardino County Fire Department
Eval Program:	HMRRP
Eval Source:	CERS,
Eval General Type:	Compliance Evaluation Inspection
Eval Date:	03-22-2019
Violations Found:	Yes
Eval Type:	Routine done by local agency
Eval Notes:	Not reported
Eval Division:	San Bernardino County Fire Department
Eval Program:	HW
Eval Source:	CERS,

Enforcement Action:

Site ID:	29176
Site Name:	Express Quality Carwash
Site Address:	101 N "E" ST
Site City:	SAN BERNARDINO
Site Zip:	92401
Enf Action Date:	01-08-2016
Enf Action Type:	Notice of Violation (Unified Program)
Enf Action Description:	Notice of Violation Issued by the Inspector at the Time of Inspection
Enf Action Notes:	Not reported
Enf Action Division:	San Bernardino County Fire Department
Enf Action Program:	HMRRP
Enf Action Source:	CERS,

Affiliation:

Affiliation Type Desc:	Environmental Contact
Entity Name:	VARDAN ISAYAN
Entity Title:	Not reported
Affiliation Address:	1268 Spazier Ave
Affiliation City:	GLENDALE
Affiliation State:	CA
Affiliation Country:	Not reported
Affiliation Zip:	91201
Affiliation Phone:	,

EXPRESS QUALITY CARWASH (Continued) **S121309830**

Affiliation Type Desc:	Document Preparer
Entity Name:	Aida Ter-Galstanyan
Entity Title:	Not reported
Affiliation Address:	Not reported
Affiliation City:	Not reported
Affiliation State:	Not reported
Affiliation Country:	Not reported
Affiliation Zip:	Not reported
Affiliation Phone:	,

Affiliation Type Desc:	Legal Owner
Entity Name:	ISAYAN, VARDAN
Entity Title:	Not reported
Affiliation Address:	101 N E ST
Affiliation City:	SAN BERNARDINO
Affiliation State:	CA
Affiliation Country:	United States
Affiliation Zip:	92401
Affiliation Phone:	(909) 383-1433,

Affiliation Type Desc:	Operator
Entity Name:	VARDAN ISAYAN
Entity Title:	Not reported
Affiliation Address:	Not reported
Affiliation City:	Not reported
Affiliation State:	Not reported
Affiliation Country:	Not reported
Affiliation Zip:	Not reported
Affiliation Phone:	(818) 632-9897,

Affiliation Type Desc:	Property Owner
Entity Name:	Vardan Isayan
Entity Title:	Not reported
Affiliation Address:	101 N "E" ST
Affiliation City:	SAN BERNARDINO
Affiliation State:	CA
Affiliation Country:	United States
Affiliation Zip:	92401
Affiliation Phone:	(818) 632-9897,

Affiliation Type Desc:	Facility Mailing Address
Entity Name:	Mailing Address
Entity Title:	Not reported
Affiliation Address:	101 N 'E' ST
Affiliation City:	SAN BERNARDINO
Affiliation State:	CA
Affiliation Country:	Not reported
Affiliation Zip:	92401
Affiliation Phone:	,

Affiliation Type Desc:	Parent Corporation
Entity Name:	EXPRESS QUALITY CAR WASH
Entity Title:	Not reported
Affiliation Address:	Not reported
Affiliation City:	Not reported
Affiliation State:	Not reported
Affiliation Country:	Not reported

EXPRESS QUALITY CARWASH (Continued) **S121309830**

Affiliation Zip:	Not reported
Affiliation Phone:	,
Affiliation Type Desc:	CUPA District
Entity Name:	San Bernardino County Fire
Entity Title:	Not reported
Affiliation Address:	620 South E Street
Affiliation City:	San Bernardino
Affiliation State:	CA
Affiliation Country:	Not reported
Affiliation Zip:	92415-0153
Affiliation Phone:	(909) 386-8401,
Affiliation Type Desc:	Identification Signer
Entity Name:	Vardan Isayan
Entity Title:	owner
Affiliation Address:	Not reported
Affiliation City:	Not reported
Affiliation State:	Not reported
Affiliation Country:	Not reported
Affiliation Zip:	Not reported
Affiliation Phone:	,

W127 **EXPRESS QUALITY HAND CAR WASH** **RCRA NonGen / NLR** **1025867152**
SE **101 N E ST** **CAL000295990**
1/8-1/4 **SAN BERNARDINO, CA 92401**
0.130 mi.
688 ft. **Site 4 of 6 in cluster W**

Relative:
Lower

Actual:
1030 ft.

RCRA NonGen / NLR:

Date Form Received by Agency:	20050701
Handler Name:	EXPRESS QUALITY HAND CAR WASH
Handler Address:	101 N E ST
Handler City,State,Zip:	SAN BERNARDINO, CA 92401
EPA ID:	CAL000295990
Contact Name:	VARDAN ISAYAN
Contact Address:	101 N E ST
Contact City,State,Zip:	SAN BERNARDINO, CA 92401
Contact Telephone:	909-383-1433
Contact Fax:	909-885-6616
Contact Email:	SABRINA@EXACTAX.INFO
Contact Title:	Not reported
EPA Region:	09
Land Type:	Not reported
Federal Waste Generator Description:	Not a generator, verified
Non-Notifier:	Not reported
Biennial Report Cycle:	Not reported
Accessibility:	Not reported
Active Site Indicator:	Handler Activities
State District Owner:	Not reported
State District:	Not reported
Mailing Address:	101 N E ST
Mailing City,State,Zip:	SAN BERNARDINO, CA 92401-0000
Owner Name:	VARDAN ISAYAN
Owner Type:	Other
Operator Name:	VARDAN ISAYAN
Operator Type:	Other

EXPRESS QUALITY HAND CAR WASH (Continued) **1025867152**

Short-Term Generator Activity:	No
Importer Activity:	No
Mixed Waste Generator:	No
Transporter Activity:	No
Transfer Facility Activity:	No
Recycler Activity with Storage:	Yes
Small Quantity On-Site Burner Exemption:	No
Smelting Melting and Refining Furnace Exemption:	No
Underground Injection Control:	No
Off-Site Waste Receipt:	No
Universal Waste Indicator:	Yes
Universal Waste Destination Facility:	Yes
Federal Universal Waste:	No
Active Site Fed-Reg Treatment Storage and Disposal Facility:	Not reported
Active Site Converter Treatment storage and Disposal Facility:	Not reported
Active Site State-Reg Treatment Storage and Disposal Facility:	Not reported
Active Site State-Reg Handler:	---
Federal Facility Indicator:	Not reported
Hazardous Secondary Material Indicator:	N
Sub-Part K Indicator:	Not reported
Commercial TSD Indicator:	No
Treatment Storage and Disposal Type:	Not reported
2018 GPRA Permit Baseline:	Not on the Baseline
2018 GPRA Renewals Baseline:	Not on the Baseline
Permit Renewals Workload Universe:	Not reported
Permit Workload Universe:	Not reported
Permit Progress Universe:	Not reported
Post-Closure Workload Universe:	Not reported
Closure Workload Universe:	Not reported
202 GPRA Corrective Action Baseline:	No
Corrective Action Workload Universe:	No
Subject to Corrective Action Universe:	No
Non-TSDFs Where RCRA CA has Been Imposed Universe:	No
TSDFs Potentially Subject to CA Under 3004 (u)/(v) Universe:	No
TSDFs Only Subject to CA under Discretionary Auth Universe:	No
Corrective Action Priority Ranking:	No NCAPS ranking
Environmental Control Indicator:	No
Institutional Control Indicator:	No
Human Exposure Controls Indicator:	N/A
Groundwater Controls Indicator:	N/A
Operating TSDF Universe:	Not reported
Full Enforcement Universe:	Not reported
Significant Non-Complier Universe:	No
Unaddressed Significant Non-Complier Universe:	No
Addressed Significant Non-Complier Universe:	No
Significant Non-Complier With a Compliance Schedule Universe:	No
Financial Assurance Required:	Not reported
Handler Date of Last Change:	20190627
Recognized Trader-Importer:	No
Recognized Trader-Exporter:	No
Importer of Spent Lead Acid Batteries:	No
Exporter of Spent Lead Acid Batteries:	No
Recycler Activity Without Storage:	No
Manifest Broker:	No
Sub-Part P Indicator:	No

EXPRESS QUALITY HAND CAR WASH (Continued) **1025867152**

Handler - Owner Operator:

Owner/Operator Indicator:	Operator
Owner/Operator Name:	VARDAN ISAYAN
Legal Status:	Other
Date Became Current:	Not reported
Date Ended Current:	Not reported
Owner/Operator Address:	101 N E ST
Owner/Operator City,State,Zip:	SAN BERNARDINO, CA 92401
Owner/Operator Telephone:	909-383-1433
Owner/Operator Telephone Ext:	Not reported
Owner/Operator Fax:	Not reported
Owner/Operator Email:	Not reported

Owner/Operator Indicator:	Owner
Owner/Operator Name:	VARDAN ISAYAN
Legal Status:	Other
Date Became Current:	Not reported
Date Ended Current:	Not reported
Owner/Operator Address:	612 W DORAN ST
Owner/Operator City,State,Zip:	GLENDALE, CA 91203-0000
Owner/Operator Telephone:	818-632-9897
Owner/Operator Telephone Ext:	Not reported
Owner/Operator Fax:	Not reported
Owner/Operator Email:	Not reported

Historic Generators:

Receive Date:	20050701
Handler Name:	EXPRESS QUALITY HAND CAR WASH
Federal Waste Generator Description:	Not a generator, verified
State District Owner:	Not reported
Large Quantity Handler of Universal Waste:	No
Recognized Trader Importer:	Not reported
Recognized Trader Exporter:	Not reported
Spent Lead Acid Battery Importer:	Not reported
Spent Lead Acid Battery Exporter:	Not reported
Current Record:	Yes
Non Storage Recycler Activity:	Not reported
Electronic Manifest Broker:	Not reported

List of NAICS Codes and Descriptions:

NAICS Code:	811192
NAICS Description:	CAR WASHES

Facility Has Received Notices of Violations:

Violations:	No Violations Found

Evaluation Action Summary:

Evaluations:	No Evaluations Found

W128
SE
1/8-1/4
0.130 mi.
688 ft.

LEMANS NISSAN INC
101 N E ST
SAN BERNARDINO, CA 92403

Site 5 of 6 in cluster W

CA SWEEPS UST **S101619473**
CA FID UST **N/A**

Relative:
Lower

Actual:
1030 ft.

SWEEPS UST:

Name:	LEMANS NISSAN INC
Address:	101 N E ST
City:	SAN BERNARDINO
Status:	Not reported
Comp Number:	10559
Number:	Not reported
Board Of Equalization:	44-021228
Referral Date:	Not reported
Action Date:	Not reported
Created Date:	Not reported
Owner Tank Id:	Not reported
SWRCB Tank Id:	36-000-010559-000001
Tank Status:	Not reported
Capacity:	550
Active Date:	Not reported
Tank Use:	OIL
STG:	WASTE
Content:	WASTE OIL
Number Of Tanks:	2

Name:	LEMANS NISSAN INC
Address:	101 N E ST
City:	SAN BERNARDINO
Status:	Not reported
Comp Number:	10559
Number:	Not reported
Board Of Equalization:	44-021228
Referral Date:	Not reported
Action Date:	Not reported
Created Date:	Not reported
Owner Tank Id:	Not reported
SWRCB Tank Id:	36-000-010559-000002
Tank Status:	Not reported
Capacity:	1000
Active Date:	Not reported
Tank Use:	M.V. FUEL
STG:	PRODUCT
Content:	LEADED
Number Of Tanks:	Not reported

CA FID UST:

Facility ID:	36001408
Regulated By:	UTNKA
Regulated ID:	00055175
Cortese Code:	Not reported
SIC Code:	Not reported
Facility Phone:	7148853883
Mail To:	Not reported
Mailing Address:	101 N E ST
Mailing Address 2:	Not reported
Mailing City,St,Zip:	SAN BERNARDINO 92403
Contact:	Not reported

LEMANS NISSAN INC (Continued) **S101619473**

Contact Phone: Not reported
DUNs Number: Not reported
NPDES Number: Not reported
EPA ID: Not reported
Comments: Not reported
Status: Active

Y129 **SALLY BEAUTY SUPPLIES #654** **RCRA NonGen / NLR** **1024852244**
SSW **721 W 2ND ST STE B** **CAL000411290**
1/8-1/4 **SAN BERNARDINO, CA 92410**
0.131 mi.
694 ft. **Site 1 of 4 in cluster Y**

Relative:
Lower

Actual:
1048 ft.

RCRA NonGen / NLR:

Date Form Received by Agency:	20200720
Handler Name:	SALLY BEAUTY SUPPLIES #654
Handler Address:	721 W 2ND ST STE B
Handler City,State,Zip:	SAN BERNARDINO, CA 92410-3261
EPA ID:	CAL000411290
Contact Name:	DEBBIE MIDDLETON
Contact Address:	3001 COLORADO BLVD
Contact City,State,Zip:	DENTON, TX 76210
Contact Telephone:	940-297-4964
Contact Fax:	Not reported
Contact Email:	DMIDDLETON@SALLYBEAUTY.COM
Contact Title:	Not reported
EPA Region:	09
Land Type:	Not reported
Federal Waste Generator Description:	Not a generator, verified
Non-Notifier:	Not reported
Biennial Report Cycle:	Not reported
Accessibility:	Not reported
Active Site Indicator:	Not reported
State District Owner:	Not reported
State District:	Not reported
Mailing Address:	GREY HAWK CT STE 200
Mailing City,State,Zip:	CARLSBAD, CA 92010
Owner Name:	Not reported
Owner Type:	Not reported
Operator Name:	SALLY BEAUTY HOLDING LLC
Operator Type:	Other
Short-Term Generator Activity:	No
Importer Activity:	No
Mixed Waste Generator:	No
Transporter Activity:	No
Transfer Facility Activity:	No
Recycler Activity with Storage:	No
Small Quantity On-Site Burner Exemption:	No
Smelting Melting and Refining Furnace Exemption:	No
Underground Injection Control:	No
Off-Site Waste Receipt:	No
Universal Waste Indicator:	No
Universal Waste Destination Facility:	No
Federal Universal Waste:	No
Active Site Fed-Reg Treatment Storage and Disposal Facility:	Not reported
Active Site Converter Treatment storage and Disposal Facility:	Not reported
Active Site State-Reg Treatment Storage and Disposal Facility:	Not reported
Active Site State-Reg Handler:	---

SALLY BEAUTY SUPPLIES #654 (Continued) **1024852244**

Federal Facility Indicator:	Not reported
Hazardous Secondary Material Indicator:	N
Sub-Part K Indicator:	Not reported
Commercial TSD Indicator:	No
Treatment Storage and Disposal Type:	Not reported
2018 GPRA Permit Baseline:	Not on the Baseline
2018 GPRA Renewals Baseline:	Not on the Baseline
Permit Renewals Workload Universe:	Not reported
Permit Workload Universe:	Not reported
Permit Progress Universe:	Not reported
Post-Closure Workload Universe:	Not reported
Closure Workload Universe:	Not reported
202 GPRA Corrective Action Baseline:	No
Corrective Action Workload Universe:	No
Subject to Corrective Action Universe:	No
Non-TSDFs Where RCRA CA has Been Imposed Universe:	No
TSDFs Potentially Subject to CA Under 3004 (u)/(v) Universe:	No
TSDFs Only Subject to CA under Discretionary Auth Universe:	No
Corrective Action Priority Ranking:	No NCAPS ranking
Environmental Control Indicator:	No
Institutional Control Indicator:	No
Human Exposure Controls Indicator:	N/A
Groundwater Controls Indicator:	N/A
Operating TSDF Universe:	Not reported
Full Enforcement Universe:	Not reported
Significant Non-Complier Universe:	No
Unaddressed Significant Non-Complier Universe:	No
Addressed Significant Non-Complier Universe:	No
Significant Non-Complier With a Compliance Schedule Universe:	No
Financial Assurance Required:	Not reported
Handler Date of Last Change:	20200730
Recognized Trader-Importer:	No
Recognized Trader-Exporter:	No
Importer of Spent Lead Acid Batteries:	No
Exporter of Spent Lead Acid Batteries:	No
Recycler Activity Without Storage:	No
Manifest Broker:	No
Sub-Part P Indicator:	No

Handler - Owner Operator:

Owner/Operator Indicator:	Operator
Owner/Operator Name:	RANDY GOSS
Legal Status:	Other
Date Became Current:	Not reported
Date Ended Current:	Not reported
Owner/Operator Address:	3001 COLORADO BLVD
Owner/Operator City,State,Zip:	DENTON, TX 76210
Owner/Operator Telephone:	940-898-7500
Owner/Operator Telephone Ext:	Not reported
Owner/Operator Fax:	Not reported
Owner/Operator Email:	Not reported

Owner/Operator Indicator:	Operator
Owner/Operator Name:	SALLY BEAUTY HOLDING LLC
Legal Status:	Other
Date Became Current:	Not reported

SALLY BEAUTY SUPPLIES #654 (Continued) **1024852244**

Date Ended Current:	Not reported
Owner/Operator Address:	3001 COLORADO BLVD
Owner/Operator City,State,Zip:	DENTON, TX 76210
Owner/Operator Telephone:	940-898-7500
Owner/Operator Telephone Ext:	Not reported
Owner/Operator Fax:	Not reported
Owner/Operator Email:	Not reported

Owner/Operator Indicator:	Owner
Owner/Operator Name:	SALLY BEAUTY HOLDING LLC
Legal Status:	Other
Date Became Current:	Not reported
Date Ended Current:	Not reported
Owner/Operator Address:	3001 COLORADO BLVD
Owner/Operator City,State,Zip:	DENTON, TX 76210
Owner/Operator Telephone:	940-898-7500
Owner/Operator Telephone Ext:	Not reported
Owner/Operator Fax:	Not reported
Owner/Operator Email:	Not reported

Owner/Operator Indicator:	Operator
Owner/Operator Name:	SALLY HOLDINGS LLC
Legal Status:	Other
Date Became Current:	Not reported
Date Ended Current:	Not reported
Owner/Operator Address:	3001 COLORADO BLVD
Owner/Operator City,State,Zip:	DENTON, TX 76210
Owner/Operator Telephone:	940-898-7500
Owner/Operator Telephone Ext:	Not reported
Owner/Operator Fax:	Not reported
Owner/Operator Email:	Not reported

Historic Generators:

Receive Date:	20151020
Handler Name: SALLY BEAUTY SUPPLIES	
Federal Waste Generator Description:	Not a generator, verified
State District Owner:	Not reported
Large Quantity Handler of Universal Waste:	No
Recognized Trader Importer:	No
Recognized Trader Exporter:	No
Spent Lead Acid Battery Importer:	No
Spent Lead Acid Battery Exporter:	No
Current Record:	No
Non Storage Recycler Activity:	Not reported
Electronic Manifest Broker:	Not reported

Receive Date:	20200720
Handler Name: SALLY BEAUTY SUPPLIES #654	
Federal Waste Generator Description:	Not a generator, verified
State District Owner:	Not reported
Large Quantity Handler of Universal Waste:	No
Recognized Trader Importer:	No
Recognized Trader Exporter:	No
Spent Lead Acid Battery Importer:	No
Spent Lead Acid Battery Exporter:	No
Current Record:	Yes
Non Storage Recycler Activity:	No

SALLY BEAUTY SUPPLIES #654 (Continued) **1024852244**

Electronic Manifest Broker: No

Receive Date: 20210611
Handler Name: SALLY BEAUTY SUPPLY #654
Federal Waste Generator Description: Not a generator, verified
State District Owner: Not reported
Large Quantity Handler of Universal Waste: No
Recognized Trader Importer: No
Recognized Trader Exporter: No
Spent Lead Acid Battery Importer: No
Spent Lead Acid Battery Exporter: No
Current Record: No
Non Storage Recycler Activity: No
Electronic Manifest Broker: No

List of NAICS Codes and Descriptions:
NAICS Code: 44612
NAICS Description: COSMETICS, BEAUTY SUPPLIES, AND PERFUME STORES

Facility Has Received Notices of Violations:
Violations: No Violations Found

Evaluation Action Summary:
Evaluations: No Evaluations Found

Y130 **SALLY BEAUTY SUPPLIES** **CA CERS HAZ WASTE** **S120765457**
SSW **721 W 2ND ST STE B** **CA HAZNET** **N/A**
1/8-1/4 **SAN BERNARDINO, CA 92410** **CA San Bern. Co. Permit**
0.131 mi.
694 ft. **Site 2 of 4 in cluster Y**

Relative:
Lower
Actual:
1048 ft.

CERS HAZ WASTE:
Name: SALLY BEAUTY SUPPLY #654
Address: 721 W 2ND ST STE B
City,State,Zip: SAN BERNARDINO, CA 92410
Site ID: 367479
CERS ID: 10665112
CERS Description: Hazardous Waste Generator

Violations:
Site ID: 367479
Site Name: SALLY BEAUTY SUPPLY #654
Violation Date: 12-05-2019
Citation: Un-Specified
Violation Description: Hazardous Waste Generator Program - Administration/Documentation - General Local Ordinance
Violation Notes: Returned to compliance on 12/09/2019. OBSERVATION: At the time of the inspection the hazardous waste inventory observed on site was not consistent with CERS submittal made on 1/8/2019 and no contingency plan had been submitted. CORRECTIVE ACTION: Submit a complete hazardous waste inventory and contingency plan via CERS. Your CERS ID is 10665112
Violation Division: San Bernardino County Fire Department
Violation Program: HW
Violation Source: CERS,

SALLY BEAUTY SUPPLIES (Continued) **S120765457**

Evaluation:

Eval General Type:	Compliance Evaluation Inspection
Eval Date:	12-05-2019
Violations Found:	Yes
Eval Type:	Routine done by local agency
Eval Notes:	Not reported
Eval Division:	San Bernardino County Fire Department
Eval Program:	HW
Eval Source:	CERS,

Affiliation:

Affiliation Type Desc:	CUPA District
Entity Name:	San Bernardino County Fire
Entity Title:	Not reported
Affiliation Address:	620 South E Street
Affiliation City:	San Bernardino
Affiliation State:	CA
Affiliation Country:	Not reported
Affiliation Zip:	92415-0153
Affiliation Phone:	(909) 386-8401,

Affiliation Type Desc:	Document Preparer
Entity Name:	John Koning, Agent for Sally Holdings LLC
Entity Title:	Not reported
Affiliation Address:	Not reported
Affiliation City:	Not reported
Affiliation State:	Not reported
Affiliation Country:	Not reported
Affiliation Zip:	Not reported
Affiliation Phone:	,

Affiliation Type Desc:	Facility Mailing Address
Entity Name:	Mailing Address
Entity Title:	Not reported
Affiliation Address:	3207 Grey Hawk Ct., Ste 200
Affiliation City:	Carlsbad
Affiliation State:	CA
Affiliation Country:	Not reported
Affiliation Zip:	92010-6664
Affiliation Phone:	,

Affiliation Type Desc:	Parent Corporation
Entity Name:	Sally Holdings LLC
Entity Title:	Not reported
Affiliation Address:	Not reported
Affiliation City:	Not reported
Affiliation State:	Not reported
Affiliation Country:	Not reported
Affiliation Zip:	Not reported
Affiliation Phone:	,

Affiliation Type Desc:	Environmental Contact
Entity Name:	DEBBIE MIDDLETON
Entity Title:	Not reported
Affiliation Address:	3001 Colorado Blvd
Affiliation City:	Denton

SALLY BEAUTY SUPPLIES (Continued) **S120765457**

Affiliation State:	TX
Affiliation Country:	Not reported
Affiliation Zip:	76210
Affiliation Phone:	,

Affiliation Type Desc:	Identification Signer
Entity Name:	Eric Ensminger, Agent for Sally Holdings LLC
Entity Title:	Regulatory Compliance Specialist, Verisk 3E
Affiliation Address:	Not reported
Affiliation City:	Not reported
Affiliation State:	Not reported
Affiliation Country:	Not reported
Affiliation Zip:	Not reported
Affiliation Phone:	,

Affiliation Type Desc:	Legal Owner
Entity Name:	Sally Holdings LLC
Entity Title:	Not reported
Affiliation Address:	3001 Colorado Blvd
Affiliation City:	Denton
Affiliation State:	TX
Affiliation Country:	United States
Affiliation Zip:	76210
Affiliation Phone:	(940) 898-7500,

Affiliation Type Desc:	Operator
Entity Name:	Sally Beauty Supply, LLC
Entity Title:	Not reported
Affiliation Address:	Not reported
Affiliation City:	Not reported
Affiliation State:	Not reported
Affiliation Country:	Not reported
Affiliation Zip:	Not reported
Affiliation Phone:	(940) 898-7500,

HAZNET:

Name:	SALLY BEAUTY SUPPLIES
Address:	721 W 2ND ST STE B
Address 2:	Not reported
City,State,Zip:	SAN BERNARDINO, CA 083500000
Contact:	DAVID EPSTEIN
Telephone:	8566928100
Mailing Name:	Not reported
Mailing Address:	PO BOX 339

Year:	2018
Gepaid:	CAL000411290
TSD EPA ID:	MXC130619001
CA Waste Code:	331 - Off-specification, aged or surplus organics
Disposal Method:	H020 - Solvents Recovery
Tons:	0.04250

Year:	2018
Gepaid:	CAL000411290
TSD EPA ID:	MXC130619001
CA Waste Code:	352 - Other organic solids

SALLY BEAUTY SUPPLIES (Continued) **S120765457**

Disposal Method:	H050 - Energy Recovery At This Site--Use As Fuel(Includes On-Site Fuel Blending)
Tons:	0.12500
Year:	2018
Gepaid:	CAL000411290
TSD EPA ID:	MXC130619001
CA Waste Code:	561 - Detergent waste chemicals
Disposal Method:	H039 - Other Recovery Of Reclamation For Reuse Including Acid Regeneration, Organics Recovery Ect
Tons:	0.03500
Year:	2018
Gepaid:	CAL000411290
TSD EPA ID:	MXC130619001
CA Waste Code:	561 - Detergent waste chemicals
Disposal Method:	H050 - Energy Recovery At This Site--Use As Fuel(Includes On-Site Fuel Blending)
Tons:	0.04500
Year:	2017
Gepaid:	CAL000411290
TSD EPA ID:	MXC130619001
CA Waste Code:	352 - Other organic solids
Disposal Method:	H050 - Energy Recovery At This Site--Use As Fuel(Includes On-Site Fuel Blending)
Tons:	0.024
Year:	2017
Gepaid:	CAL000411290
TSD EPA ID:	MXC130619001
CA Waste Code:	331 - Off-specification, aged or surplus organics
Disposal Method:	H020 - Solvents Recovery
Tons:	0.061
Year:	2017
Gepaid:	CAL000411290
TSD EPA ID:	MXC130619001
CA Waste Code:	561 - Detergent waste chemicals
Disposal Method:	H039 - Other Recovery Of Reclamation For Reuse Including Acid Regeneration, Organics Recovery Ect
Tons:	0.1365
Year:	2016
Gepaid:	CAL000411290
TSD EPA ID:	MXC130619001
CA Waste Code:	561 - Detergent waste chemicals
Disposal Method:	H123 - Settling Or Clarification
Tons:	0.067
Year:	2016
Gepaid:	CAL000411290
TSD EPA ID:	MXC130619001
CA Waste Code:	331 - Off-specification, aged or surplus organics
Disposal Method:	H020 - Solvents Recovery
Tons:	0.0495

SALLY BEAUTY SUPPLIES (Continued) **S120765457**

Year:	2016
Gepaid:	CAL000411290
TSD EPA ID:	MXC130619001
CA Waste Code:	352 - Other organic solids
Disposal Method:	H050 - Energy Recovery At This Site--Use As Fuel(Includes On-Site Fuel Blending)
Tons:	0.0675

Click this hyperlink while viewing on your computer to access
1 additional CA HAZNET: record(s) in the EDR Site Report.

Additional Info:

Year:	2017
Gen EPA ID:	CAL000411290
Shipment Date:	20171016
Creation Date:	7/11/2018 18:31:13
Receipt Date:	20171027
Manifest ID:	017798653JJK
Trans EPA ID:	CAD981377864
Trans Name:	IDR ENVIRONMENTAL SERVICES
Trans 2 EPA ID:	CAR000194217
Trans 2 Name:	TEMARRY RECYCLING INC
TSDF EPA ID:	MXC130619001
Trans Name:	RECICLADORA TEMARRY DE MEXICO SA DE CV
TSDF Alt EPA ID:	Not reported
TSDF Alt Name:	Not reported
Waste Code Description:	561 - Not reported
RCRA Code:	Not reported
Meth Code:	H039 - Other Recovery Of Reclamation For Reuse Including Acid Regeneration, Organics Recovery Ect
Quantity Tons:	0.05
Waste Quantity:	100
Quantity Unit:	P
Additional Code 1:	Not reported
Additional Code 2:	Not reported
Additional Code 3:	Not reported
Additional Code 4:	Not reported
Additional Code 5:	Not reported
Shipment Date:	20171016
Creation Date:	7/11/2018 18:31:13
Receipt Date:	20171027
Manifest ID:	017798653JJK
Trans EPA ID:	CAD981377864
Trans Name:	IDR ENVIRONMENTAL SERVICES
Trans 2 EPA ID:	CAR000194217
Trans 2 Name:	TEMARRY RECYCLING INC
TSDF EPA ID:	MXC130619001
Trans Name:	RECICLADORA TEMARRY DE MEXICO SA DE CV
TSDF Alt EPA ID:	Not reported
TSDF Alt Name:	Not reported
Waste Code Description:	331 - Off-specification, aged, or surplus organics
RCRA Code:	F003
Meth Code:	H020 - Solvents Recovery
Quantity Tons:	0.009

SALLY BEAUTY SUPPLIES (Continued) **S120765457**

Waste Quantity:	18
Quantity Unit:	P
Additional Code 1:	D035
Additional Code 2:	D001
Additional Code 3:	Not reported
Additional Code 4:	Not reported
Additional Code 5:	Not reported
Shipment Date:	20171016
Creation Date:	7/11/2018 18:31:13
Receipt Date:	20171027
Manifest ID:	017798653JJK
Trans EPA ID:	CAD981377864
Trans Name:	IDR ENVIRONMENTAL SERVICES
Trans 2 EPA ID:	CAR000194217
Trans 2 Name:	TEMARRY RECYCLING INC
TSDF EPA ID:	MXC130619001
Trans Name:	RECICLADORA TEMARRY DE MEXICO SA DE CV
TSDF Alt EPA ID:	Not reported
TSDF Alt Name:	Not reported
Waste Code Description:	331 - Off-specification, aged, or surplus organics
RCRA Code:	D035
Meth Code:	H020 - Solvents Recovery
Quantity Tons:	0.0125
Waste Quantity:	25
Quantity Unit:	P
Additional Code 1:	D001
Additional Code 2:	Not reported
Additional Code 3:	Not reported
Additional Code 4:	Not reported
Additional Code 5:	Not reported
Shipment Date:	20171016
Creation Date:	7/11/2018 18:31:13
Receipt Date:	20171027
Manifest ID:	017798653JJK
Trans EPA ID:	CAD981377864
Trans Name:	IDR ENVIRONMENTAL SERVICES
Trans 2 EPA ID:	CAR000194217
Trans 2 Name:	TEMARRY RECYCLING INC
TSDF EPA ID:	MXC130619001
Trans Name:	RECICLADORA TEMARRY DE MEXICO SA DE CV
TSDF Alt EPA ID:	Not reported
TSDF Alt Name:	Not reported
Waste Code Description:	352 - Other organic solids
RCRA Code:	Not reported
Meth Code:	H050 - Energy Recovery At This Site--Use As Fuel(Includes On-Site Fuel Blending)
Quantity Tons:	0.0075
Waste Quantity:	15
Quantity Unit:	P
Additional Code 1:	Not reported
Additional Code 2:	Not reported
Additional Code 3:	Not reported
Additional Code 4:	Not reported
Additional Code 5:	Not reported

SALLY BEAUTY SUPPLIES (Continued) **S120765457**

Shipment Date:	20170621
Creation Date:	7/18/2018 18:30:10
Receipt Date:	20170705
Manifest ID:	017126608JJK
Trans EPA ID:	CAD981377864
Trans Name:	IDR ENVIRONMENTAL SERVICES
Trans 2 EPA ID:	CAR000194217
Trans 2 Name:	TEMARRY RECYCLING INC
TSDF EPA ID:	MXC130619001
Trans Name:	RECICLADORA TEMARRY DE MEXICO SA DE CV
TSDF Alt EPA ID:	Not reported
TSDF Alt Name:	Not reported
Waste Code Description:	331 - Off-specification, aged, or surplus organics
RCRA Code:	D035
Meth Code:	H020 - Solvents Recovery
Quantity Tons:	0.014
Waste Quantity:	28
Quantity Unit:	P
Additional Code 1:	D001
Additional Code 2:	Not reported
Additional Code 3:	Not reported
Additional Code 4:	Not reported
Additional Code 5:	Not reported

Shipment Date:	20170621
Creation Date:	7/18/2018 18:30:10
Receipt Date:	20170705
Manifest ID:	017126608JJK
Trans EPA ID:	CAD981377864
Trans Name:	IDR ENVIRONMENTAL SERVICES
Trans 2 EPA ID:	CAR000194217
Trans 2 Name:	TEMARRY RECYCLING INC
TSDF EPA ID:	MXC130619001
Trans Name:	RECICLADORA TEMARRY DE MEXICO SA DE CV
TSDF Alt EPA ID:	Not reported
TSDF Alt Name:	Not reported
Waste Code Description:	331 - Off-specification, aged, or surplus organics
RCRA Code:	F003
Meth Code:	H020 - Solvents Recovery
Quantity Tons:	0.009
Waste Quantity:	18
Quantity Unit:	P
Additional Code 1:	D035
Additional Code 2:	D001
Additional Code 3:	Not reported
Additional Code 4:	Not reported
Additional Code 5:	Not reported

Shipment Date:	20170621
Creation Date:	7/18/2018 18:30:10
Receipt Date:	20170705
Manifest ID:	017126608JJK
Trans EPA ID:	CAD981377864
Trans Name:	IDR ENVIRONMENTAL SERVICES
Trans 2 EPA ID:	CAR000194217
Trans 2 Name:	TEMARRY RECYCLING INC
TSDF EPA ID:	MXC130619001

SALLY BEAUTY SUPPLIES (Continued) **S120765457**

Trans Name:	RECICLADORA TEMARRY DE MEXICO SA DE CV
TSDF Alt EPA ID:	Not reported
TSDF Alt Name:	Not reported
Waste Code Description:	352 - Other organic solids
RCRA Code:	Not reported
Meth Code:	H050 - Energy Recovery At This Site--Use As Fuel(Includes On-Site Fuel Blending)
Quantity Tons:	0.009
Waste Quantity:	18
Quantity Unit:	P
Additional Code 1:	Not reported
Additional Code 2:	Not reported
Additional Code 3:	Not reported
Additional Code 4:	Not reported
Additional Code 5:	Not reported
Shipment Date:	20170621
Creation Date:	7/18/2018 18:30:10
Receipt Date:	20170705
Manifest ID:	017126608JJK
Trans EPA ID:	CAD981377864
Trans Name:	IDR ENVIRONMENTAL SERVICES
Trans 2 EPA ID:	CAR000194217
Trans 2 Name:	TEMARRY RECYCLING INC
TSDF EPA ID:	MXC130619001
Trans Name:	RECICLADORA TEMARRY DE MEXICO SA DE CV
TSDF Alt EPA ID:	Not reported
TSDF Alt Name:	Not reported
Waste Code Description:	561 - Not reported
RCRA Code:	Not reported
Meth Code:	H039 - Other Recovery Of Reclamation For Reuse Including Acid Regeneration, Organics Recovery Ect
Quantity Tons:	0.049
Waste Quantity:	98
Quantity Unit:	P
Additional Code 1:	Not reported
Additional Code 2:	Not reported
Additional Code 3:	Not reported
Additional Code 4:	Not reported
Additional Code 5:	Not reported
Shipment Date:	20170222
Creation Date:	5/11/2018 18:31:59
Receipt Date:	20170303
Manifest ID:	017119030JJK
Trans EPA ID:	CAD981377864
Trans Name:	IDR ENVIRONMENTAL SERVICES
Trans 2 EPA ID:	CAR000194217
Trans 2 Name:	TEMARRY RECYCLING INC
TSDF EPA ID:	MXC130619001
Trans Name:	RECICLADORA TEMARRY DE MEXICO SA DE CV
TSDF Alt EPA ID:	Not reported
TSDF Alt Name:	Not reported
Waste Code Description:	561 - Not reported
RCRA Code:	Not reported
Meth Code:	H039 - Other Recovery Of Reclamation For Reuse Including Acid Regeneration, Organics Recovery Ect

SALLY BEAUTY SUPPLIES (Continued) **S120765457**

Quantity Tons:	0.0375
Waste Quantity:	75
Quantity Unit:	P
Additional Code 1:	Not reported
Additional Code 2:	Not reported
Additional Code 3:	Not reported
Additional Code 4:	Not reported
Additional Code 5:	Not reported

Shipment Date:	20170222
Creation Date:	5/11/2018 18:31:59
Receipt Date:	20170303
Manifest ID:	017119030JJK
Trans EPA ID:	CAD981377864
Trans Name:	IDR ENVIRONMENTAL SERVICES
Trans 2 EPA ID:	CAR000194217
Trans 2 Name:	TEMARRY RECYCLING INC
TSDF EPA ID:	MXC130619001
Trans Name:	RECICLADORA TEMARRY DE MEXICO SA DE CV
TSDF Alt EPA ID:	Not reported
TSDF Alt Name:	Not reported
Waste Code Description:	331 - Off-specification, aged, or surplus organics
RCRA Code:	D035
Meth Code:	H020 - Solvents Recovery
Quantity Tons:	0.0075
Waste Quantity:	15
Quantity Unit:	P
Additional Code 1:	D001
Additional Code 2:	Not reported
Additional Code 3:	Not reported
Additional Code 4:	Not reported
Additional Code 5:	Not reported

Additional Info:

Year:	2016
Gen EPA ID:	CAL000411290

Shipment Date:	20151229
Creation Date:	10/3/2016 18:30:34
Receipt Date:	20160107
Manifest ID:	014825658JJK
Trans EPA ID:	CAD981377864
Trans Name:	IDR ENVIRONMENTAL SERVICES
Trans 2 EPA ID:	CAR000163824
Trans 2 Name:	TRIMSA USA INC
TSDF EPA ID:	MXC130619001
Trans Name:	RECICLADORA TEMARRY DE MEXICO SA DE CV
TSDF Alt EPA ID:	Not reported
TSDF Alt Name:	Not reported
Waste Code Description:	331 - Off-specification, aged, or surplus organics
RCRA Code:	D035
Meth Code:	H020 - Solvents Recovery
Quantity Tons:	0.0125
Waste Quantity:	25
Quantity Unit:	P
Additional Code 1:	D001
Additional Code 2:	Not reported

SALLY BEAUTY SUPPLIES (Continued) **S120765457**

Additional Code 3:	Not reported
Additional Code 4:	Not reported
Additional Code 5:	Not reported
Shipment Date:	20151229
Creation Date:	Not reported
Receipt Date:	Not reported
Manifest ID:	014825658JJK
Trans EPA ID:	CAD981377864
Trans Name:	IDR ENVIRONMENTAL SERVICES
Trans 2 EPA ID:	CAR000163824
Trans 2 Name:	TRIMSA USA INC
TSDF EPA ID:	MXC130619001
Trans Name:	RECICLADORA TEMARRY DE MEXICO SA DE CV
TSDF Alt EPA ID:	Not reported
TSDF Alt Name:	Not reported
Waste Code Description:	352 - Other organic solids
RCRA Code:	Not reported
Meth Code:	H050 - Energy Recovery At This Site--Use As Fuel(Includes On-Site Fuel Blending)
Quantity Tons:	0.02
Waste Quantity:	40
Quantity Unit:	P
Additional Code 1:	Not reported
Additional Code 2:	Not reported
Additional Code 3:	Not reported
Additional Code 4:	Not reported
Additional Code 5:	Not reported
Shipment Date:	20151229
Creation Date:	Not reported
Receipt Date:	Not reported
Manifest ID:	014825658JJK
Trans EPA ID:	CAD981377864
Trans Name:	IDR ENVIRONMENTAL SERVICES
Trans 2 EPA ID:	CAR000163824
Trans 2 Name:	TRIMSA USA INC
TSDF EPA ID:	MXC130619001
Trans Name:	RECICLADORA TEMARRY DE MEXICO SA DE CV
TSDF Alt EPA ID:	Not reported
TSDF Alt Name:	Not reported
Waste Code Description:	561 - Not reported
RCRA Code:	Not reported
Meth Code:	H039 - Other Recovery Of Reclamation For Reuse Including Acid Regeneration, Organics Recovery Ect
Quantity Tons:	0.02
Waste Quantity:	40
Quantity Unit:	P
Additional Code 1:	Not reported
Additional Code 2:	Not reported
Additional Code 3:	Not reported
Additional Code 4:	Not reported
Additional Code 5:	Not reported
Shipment Date:	20151229
Creation Date:	10/3/2016 18:30:34
Receipt Date:	20160107

SALLY BEAUTY SUPPLIES (Continued) **S120765457**

Manifest ID:	014825658JJK
Trans EPA ID:	CAD981377864
Trans Name:	IDR ENVIRONMENTAL SERVICES
Trans 2 EPA ID:	CAR000163824
Trans 2 Name:	TRIMSA USA INC
TSDF EPA ID:	MXC130619001
Trans Name:	RECICLADORA TEMARRY DE MEXICO SA DE CV
TSDF Alt EPA ID:	Not reported
TSDF Alt Name:	Not reported
Waste Code Description:	331 - Off-specification, aged, or surplus organics
RCRA Code:	F003
Meth Code:	H020 - Solvents Recovery
Quantity Tons:	0.0075
Waste Quantity:	15
Quantity Unit:	P
Additional Code 1:	D035
Additional Code 2:	D001
Additional Code 3:	Not reported
Additional Code 4:	Not reported
Additional Code 5:	Not reported

San Bern. Co. Permit:

Name:	SALLY BEAUTY SUPPLY
Address:	721 W 2ND ST STE B
City,State,Zip:	SAN BERNARDINO, CA 92410
Region:	SAN BERNARDINO
Facility ID:	FA0017286
Owner:	SALLY HOLDINGS LLC
Permit Number:	PT0036790
Permit Category:	CONDITIONALLY EXEMPT SM QTY GENERATOR SPECIAL
Facility Status:	ACTIVE
Expiration Date:	02/28/2022

Name:	SALLY BEAUTY SUPPLY
Address:	721 W 2ND ST STE B
City,State,Zip:	SAN BERNARDINO, CA 92410
Region:	SAN BERNARDINO
Facility ID:	FA0017286
Owner:	SALLY HOLDINGS LLC
Permit Number:	PT0038195
Permit Category:	HAZMAT HANDLER GENERAL ACT.(NB)
Facility Status:	FEE EXEMPT
Expiration Date:	02/28/2018

U131 **BLDG. 169** **CA HIST UST** **U001576111**
WSW **2ND & H. STREET** **N/A**
1/8-1/4 **SAN BERNARDINO, CA 92409**
0.134 mi.
705 ft. **Site 5 of 7 in cluster U**

Relative:
Higher

Actual:
1060 ft.

HIST UST:

Name:	BLDG. 169
Address:	2ND & H. STREET
City,State,Zip:	SAN BERNARDINO, CA 92409
File Number:	Not reported
URL:	Not reported
Region:	STATE

BLDG. 169 (Continued) **U001576111**

Facility ID:	00000006951
Facility Type:	Other
Other Type:	CIVIL ENGINEERING
Contact Name:	LOIS WALL-63 CES
Telephone:	7143823909
Owner Name:	U S AIR FORCE
Owner Address:	NORTON AFB
Owner City,St,Zip:	SAN BERNARDINO, CA 92376
Total Tanks:	0000
Tank Num:	001
Container Num:	2211-169-1
Year Installed:	Not reported
Tank Capacity:	00000550
Tank Used for:	Not reported
Type of Fuel:	Not reported
Container Construction Thickness:	Not reported
Leak Detection:	None
Tank Num:	002
Container Num:	2309-169-1
Year Installed:	Not reported
Tank Capacity:	00010000
Tank Used for:	PRODUCT
Type of Fuel:	REGULAR
Container Construction Thickness:	Not reported
Leak Detection:	Stock Inventor
Tank Num:	003
Container Num:	2309-169-2
Year Installed:	Not reported
Tank Capacity:	00010000
Tank Used for:	PRODUCT
Type of Fuel:	REGULAR
Container Construction Thickness:	Not reported
Leak Detection:	Stock Inventor
Tank Num:	004
Container Num:	2309-169-3
Year Installed:	Not reported
Tank Capacity:	00010000
Tank Used for:	PRODUCT
Type of Fuel:	REGULAR
Container Construction Thickness:	Not reported
Leak Detection:	Stock Inventor

U132 **BLDG 169** **CA HIST UST** **S118408002**
WSW **2ND AND H STREET** **N/A**
1/8-1/4 **SAN BERNARDINO, CA 92409**
0.134 mi.
705 ft. **Site 6 of 7 in cluster U**

Relative:
Higher

Actual:
1060 ft.

HIST UST:

Name:	BLDG 169
Address:	2ND AND H STREET
City,State,Zip:	SAN BERNARDINO, CA 92409
File Number:	0002A836
URL:	http://geotracker.waterboards.ca.gov/ustpdfs/pdf/0002A836.pdf

BLDG 169 (Continued) **S118408002**

Region:	Not reported
Facility ID:	Not reported
Facility Type:	Not reported
Other Type:	Not reported
Contact Name:	Not reported
Telephone:	Not reported
Owner Name:	Not reported
Owner Address:	Not reported
Owner City,St,Zip:	Not reported
Total Tanks:	Not reported
Tank Num:	Not reported
Container Num:	Not reported
Year Installed:	Not reported
Tank Capacity:	Not reported
Tank Used for:	Not reported
Type of Fuel:	Not reported
Container Construction Thickness:	Not reported
Leak Detection:	Not reported

Click here for Geo Tracker PDF:

U133 **EXXON SERVICE STA #7-0882** **CA FID UST** **S101629951**
WSW **797 W 002ND ST** **N/A**
1/8-1/4 **SAN BERNARDINO, CA 92410**
0.137 mi.
721 ft. **Site 7 of 7 in cluster U**

Relative:
Higher

Actual:
1060 ft.

CA FID UST:

Facility ID:	36008815
Regulated By:	UTNKA
Regulated ID:	00023934
Cortese Code:	Not reported
SIC Code:	Not reported
Facility Phone:	Not reported
Mail To:	Not reported
Mailing Address:	PO BOX 4386
Mailing Address 2:	Not reported
Mailing City,St,Zip:	SAN BERNARDINO 92410
Contact:	Not reported
Contact Phone:	Not reported
DUNs Number:	Not reported
NPDES Number:	Not reported
EPA ID:	Not reported
Comments:	Not reported
Status:	Active

134 ENE 1/8-1/4 0.141 mi. 742 ft. | **LAW LIBRARY FOR SAN BERNARDINO COUNTY**
402 NORTH D STREET
SAN BERNARDINO, CA 92401 | **RCRA NonGen / NLR** | **1024768580**
CAC002988462

Relative: Lower

Actual: 1051 ft.

RCRA NonGen / NLR:

Date Form Received by Agency:	20181108
Handler Name:	LAW LIBRARY FOR SAN BERNARDINO COUNTY
Handler Address:	402 NORTH D STREET
Handler City,State,Zip:	SAN BERNARDINO, CA 92401
EPA ID:	CAC002988462
Contact Name:	LAWRENCE MEYER
Contact Address:	402 NORTH D STREET
Contact City,State,Zip:	SAN BERNARDINO, CA 92401
Contact Telephone:	909-885-3020
Contact Fax:	Not reported
Contact Email:	LARRYM@SBLAWLIBRARY.ORG
Contact Title:	Not reported
EPA Region:	09
Land Type:	Not reported
Federal Waste Generator Description:	Not a generator, verified
Non-Notifier:	Not reported
Biennial Report Cycle:	Not reported
Accessibility:	Not reported
Active Site Indicator:	Handler Activities
State District Owner:	Not reported
State District:	Not reported
Mailing Address:	402 NORTH D STREET
Mailing City,State,Zip:	SAN BERNARDINO, CA 92401
Owner Name:	LAW LIBRARY FOR SAN BERNARDINO COUN
Owner Type:	Other
Operator Name:	LAWRENCE MEYER
Operator Type:	Other
Short-Term Generator Activity:	No
Importer Activity:	No
Mixed Waste Generator:	No
Transporter Activity:	No
Transfer Facility Activity:	No
Recycler Activity with Storage:	No
Small Quantity On-Site Burner Exemption:	No
Smelting Melting and Refining Furnace Exemption:	No
Underground Injection Control:	No
Off-Site Waste Receipt:	No
Universal Waste Indicator:	Yes
Universal Waste Destination Facility:	Yes
Federal Universal Waste:	No
Active Site Fed-Reg Treatment Storage and Disposal Facility:	Not reported
Active Site Converter Treatment storage and Disposal Facility:	Not reported
Active Site State-Reg Treatment Storage and Disposal Facility:	Not reported
Active Site State-Reg Handler:	---
Federal Facility Indicator:	Not reported
Hazardous Secondary Material Indicator:	N
Sub-Part K Indicator:	Not reported
Commercial TSD Indicator:	No
Treatment Storage and Disposal Type:	Not reported
2018 GPRA Permit Baseline:	Not on the Baseline
2018 GPRA Renewals Baseline:	Not on the Baseline
Permit Renewals Workload Universe:	Not reported

LAW LIBRARY FOR SAN BERNARDINO COUNTY (Continued) **1024768580**

Permit Workload Universe:	Not reported
Permit Progress Universe:	Not reported
Post-Closure Workload Universe:	Not reported
Closure Workload Universe:	Not reported
202 GPRA Corrective Action Baseline:	No
Corrective Action Workload Universe:	No
Subject to Corrective Action Universe:	No
Non-TSDFs Where RCRA CA has Been Imposed Universe:	No
TSDFs Potentially Subject to CA Under 3004 (u)/(v) Universe:	No
TSDFs Only Subject to CA under Discretionary Auth Universe:	No
Corrective Action Priority Ranking:	No NCAPS ranking
Environmental Control Indicator:	No
Institutional Control Indicator:	No
Human Exposure Controls Indicator:	N/A
Groundwater Controls Indicator:	N/A
Operating TSDF Universe:	Not reported
Full Enforcement Universe:	Not reported
Significant Non-Complier Universe:	No
Unaddressed Significant Non-Complier Universe:	No
Addressed Significant Non-Complier Universe:	No
Significant Non-Complier With a Compliance Schedule Universe:	No
Financial Assurance Required:	Not reported
Handler Date of Last Change:	20181120
Recognized Trader-Importer:	No
Recognized Trader-Exporter:	No
Importer of Spent Lead Acid Batteries:	No
Exporter of Spent Lead Acid Batteries:	No
Recycler Activity Without Storage:	No
Manifest Broker:	No
Sub-Part P Indicator:	No

Handler - Owner Operator:

Owner/Operator Indicator:	Operator
Owner/Operator Name:	LAWRENCE MEYER
Legal Status:	Other
Date Became Current:	Not reported
Date Ended Current:	Not reported
Owner/Operator Address:	402 NORTH D STREET
Owner/Operator City,State,Zip:	SAN BERNARDINO, CA 92401
Owner/Operator Telephone:	909-885-3020
Owner/Operator Telephone Ext:	Not reported
Owner/Operator Fax:	Not reported
Owner/Operator Email:	Not reported

Owner/Operator Indicator:	Owner
Owner/Operator Name:	LAW LIBRARY FOR SAN BERNARDINO COUN
Legal Status:	Other
Date Became Current:	Not reported
Date Ended Current:	Not reported
Owner/Operator Address:	402 NORTH D STREET
Owner/Operator City,State,Zip:	SAN BERNARDINO, CA 92401
Owner/Operator Telephone:	909-885-3020
Owner/Operator Telephone Ext:	Not reported
Owner/Operator Fax:	Not reported
Owner/Operator Email:	Not reported

LAW LIBRARY FOR SAN BERNARDINO COUNTY (Continued) **1024768580**

Historic Generators:

Receive Date:	20181108
Handler Name:	LAW LIBRARY FOR SAN BERNARDINO COUNTY
Federal Waste Generator Description:	Not a generator, verified
State District Owner:	Not reported
Large Quantity Handler of Universal Waste:	No
Recognized Trader Importer:	No
Recognized Trader Exporter:	No
Spent Lead Acid Battery Importer:	No
Spent Lead Acid Battery Exporter:	No
Current Record:	Yes
Non Storage Recycler Activity:	Not reported
Electronic Manifest Broker:	Not reported

List of NAICS Codes and Descriptions:

NAICS Code:	56299
NAICS Description:	ALL OTHER WASTE MANAGEMENT SERVICES

Facility Has Received Notices of Violations:

Violations:	No Violations Found

Evaluation Action Summary:

Evaluations:	No Evaluations Found

Z135 **CITY OF SAN BERNARDINO MUN. WATER-GARAGE** **RCRA-LQG** **1007199970**
ESE **195 NORTH "D" STREET** **CAL000003717**
1/8-1/4 **SAN BERNARDINO, CA 92408**
0.141 mi.
743 ft. **Site 1 of 7 in cluster Z**

Relative:
Lower

Actual:
1031 ft.

RCRA-LQG:

Date Form Received by Agency:	20020225
Handler Name:	CITY OF SAN BERNARDINO MUN. WATER-GARAGE
Handler Address:	195 NORTH "D" STREET
Handler City,State,Zip:	SAN BERNARDINO, CA 92408
EPA ID:	CAL000003717
Contact Name:	CARL D JONES
Contact Address:	Not reported
Contact City,State,Zip:	Not reported
Contact Telephone:	909-384-5550
Contact Fax:	Not reported
Contact Email:	Not reported
Contact Title:	Not reported
EPA Region:	09
Land Type:	Municipal
Federal Waste Generator Description:	Large Quantity Generator
Non-Notifier:	Not reported
Biennial Report Cycle:	2001
Accessibility:	Not reported
Active Site Indicator:	Handler Activities
State District Owner:	Not reported
State District:	Not reported
Mailing Address:	195 NORTH "D" STREET
Mailing City,State,Zip:	SAN BERNARDINO, CA 92408
Owner Name:	CITY OF SAN BERNARDINO

CITY OF SAN BERNARDINO MUN. WATER-GARAGE (Continued) **1007199970**

Owner Type:	Municipal
Operator Name:	Not reported
Operator Type:	Not reported
Short-Term Generator Activity:	No
Importer Activity:	No
Mixed Waste Generator:	No
Transporter Activity:	No
Transfer Facility Activity:	No
Recycler Activity with Storage:	No
Small Quantity On-Site Burner Exemption:	No
Smelting Melting and Refining Furnace Exemption:	No
Underground Injection Control:	No
Off-Site Waste Receipt:	No
Universal Waste Indicator:	No
Universal Waste Destination Facility:	No
Federal Universal Waste:	No
Active Site Fed-Reg Treatment Storage and Disposal Facility:	Not reported
Active Site Converter Treatment storage and Disposal Facility:	Not reported
Active Site State-Reg Treatment Storage and Disposal Facility:	Not reported
Active Site State-Reg Handler:	---
Federal Facility Indicator:	Not reported
Hazardous Secondary Material Indicator:	N
Sub-Part K Indicator:	Not reported
Commercial TSD Indicator:	No
Treatment Storage and Disposal Type:	Not reported
2018 GPRA Permit Baseline:	Not on the Baseline
2018 GPRA Renewals Baseline:	Not on the Baseline
Permit Renewals Workload Universe:	Not reported
Permit Workload Universe:	Not reported
Permit Progress Universe:	Not reported
Post-Closure Workload Universe:	Not reported
Closure Workload Universe:	Not reported
202 GPRA Corrective Action Baseline:	No
Corrective Action Workload Universe:	No
Subject to Corrective Action Universe:	No
Non-TSDFs Where RCRA CA has Been Imposed Universe:	No
TSDFs Potentially Subject to CA Under 3004 (u)/(v) Universe:	No
TSDFs Only Subject to CA under Discretionary Auth Universe:	No
Corrective Action Priority Ranking:	No NCAPS ranking
Environmental Control Indicator:	No
Institutional Control Indicator:	No
Human Exposure Controls Indicator:	N/A
Groundwater Controls Indicator:	N/A
Operating TSDF Universe:	Not reported
Full Enforcement Universe:	Not reported
Significant Non-Complier Universe:	No
Unaddressed Significant Non-Complier Universe:	No
Addressed Significant Non-Complier Universe:	No
Significant Non-Complier With a Compliance Schedule Universe:	No
Financial Assurance Required:	Not reported
Handler Date of Last Change:	20031006
Recognized Trader-Importer:	No
Recognized Trader-Exporter:	No
Importer of Spent Lead Acid Batteries:	No
Exporter of Spent Lead Acid Batteries:	No
Recycler Activity Without Storage:	No
Manifest Broker:	No

CITY OF SAN BERNARDINO MUN. WATER-GARAGE (Continued) **1007199970**

Sub-Part P Indicator: No

Biennial: List of Years
Year: 2001

Click Here for Biennial Reporting System Data:

Hazardous Waste Summary:
Waste Code: D018
Waste Description: BENZENE

Handler - Owner Operator:
Owner/Operator Indicator: Owner
Owner/Operator Name: CITY OF SAN BERNARDINO
Legal Status: Municipal
Date Became Current: 19050101
Date Ended Current: Not reported
Owner/Operator Address: Not reported
Owner/Operator City,State,Zip: Not reported
Owner/Operator Telephone: Not reported
Owner/Operator Telephone Ext: Not reported
Owner/Operator Fax: Not reported
Owner/Operator Email: Not reported

Historic Generators:
Receive Date: 20020225
Handler Name: CITY OF SAN BERNARDINO MUN. WATER-GARAGE
Federal Waste Generator Description: Large Quantity Generator
State District Owner: Not reported
Large Quantity Handler of Universal Waste: No
Recognized Trader Importer: No
Recognized Trader Exporter: No
Spent Lead Acid Battery Importer: No
Spent Lead Acid Battery Exporter: No
Current Record: Yes
Non Storage Recycler Activity: Not reported
Electronic Manifest Broker: Not reported

List of NAICS Codes and Descriptions:
NAICS Code: 22131
NAICS Description: WATER SUPPLY AND IRRIGATION SYSTEMS

Facility Has Received Notices of Violations:
Violations: No Violations Found

Evaluation Action Summary:
Evaluations: No Evaluations Found

W136 SSE 1/8-1/4 0.142 mi. 750 ft. | **CITY OF SAN BERNARDINO ECONOMIC DEVELOPMENT AGENCY PROPOSED TRANSIT VILLAGE CORE PROJECT AREA, SOUTH OF RIALTO SAN BERNARDINO, CA 92410** | **CA ENVIROSTOR** | **S109348594 N/A**

Site 6 of 6 in cluster W

Relative: Lower

Actual: 1029 ft.

ENVIROSTOR:

Name:	CITY OF SAN BERNARDINO ECONOMIC DEVELOPMENT AGENCY
Address:	PROPOSED TRANSIT VILLAGE CORE PROJECT AREA, SOUTH OF RIALTO AVE & WEST OF E STREET
City,State,Zip:	SAN BERNARDINO, CA 92410
Facility ID:	60000991
Status:	No Further Action
Status Date:	11/30/2010
Site Code:	401468
Site Type:	Evaluation
Site Type Detailed:	Evaluation
Acres:	3.63
NPL:	NO
Regulatory Agencies:	SMBRP
Lead Agency:	SMBRP
Program Manager:	Joseph Cully
Supervisor:	Douglas Bautista
Division Branch:	Cleanup Cypress
Assembly:	47
Senate:	20
Special Program:	EPA - Target Site Investigation
Restricted Use:	NO
Site Mgmt Req:	NONE SPECIFIED
Funding:	EPA Grant
Latitude:	34.10084
Longitude:	-117.2941
APN:	0136-111-24
Past Use:	RAIL ROAD MAINTENANCE SHOP
Potential COC:	Arsenic Benzene Lead Mercury (elemental TPH-diesel 1,3-Butadiene Toluene
Confirmed COC:	NONE SPECIFIED
Potential Description:	SOIL, SV
Alias Name:	Transit Core Village
Alias Type:	Alternate Name
Alias Name:	0136-111-24
Alias Type:	APN
Alias Name:	401468
Alias Type:	Project Code (Site Code)
Alias Name:	60000991
Alias Type:	Envirostor ID Number

Completed Info:

Completed Area Name:	PROJECT WIDE
Completed Sub Area Name:	Not reported
Completed Document Type:	Other Report
Completed Date:	10/27/2008
Comments:	Targeted Site Investigation Application and attachments.
Completed Area Name:	PROJECT WIDE
Completed Sub Area Name:	Not reported
Completed Document Type:	Technical Workplan
Completed Date:	04/10/2009
Comments:	Not reported

CITY OF SAN BERNARDINO ECONOMIC DEVELOPMENT AGENCY (Continued) **S109348594**

Completed Area Name:	PROJECT WIDE
Completed Sub Area Name:	Not reported
Completed Document Type:	Technical Report
Completed Date:	04/30/2009
Comments:	DTSC approved the report.
Future Area Name:	Not reported
Future Sub Area Name:	Not reported
Future Document Type:	Not reported
Future Due Date:	Not reported
Schedule Area Name:	Not reported
Schedule Sub Area Name:	Not reported
Schedule Document Type:	Not reported
Schedule Due Date:	Not reported
Schedule Revised Date:	Not reported

Z137 **WATER DEPARTMENT YARD** **CA LUST** **U001575924**
ESE **195 N D ST** **CA HIST UST** **N/A**
1/8-1/4 **SAN BERNARDINO, CA 92401** **CA Cortese**
0.145 mi. **CA CERS**
764 ft. **Site 2 of 7 in cluster Z**

Relative:
Lower

Actual:
1030 ft.

LUST:

Name:	SAN BERNARDINO WATER DEPT.
Address:	195 N D ST
City,State,Zip:	SAN BERNARDINO, CA 92401
Lead Agency:	SAN BERNARDINO COUNTY
Case Type:	LUST Cleanup Site
Geo Track:	http://geotracker.waterboards.ca.gov/profile_report.asp?global_id=T0607100308
Global Id:	T0607100308
Latitude:	34.1026498
Longitude:	-117.2917223
Status:	Completed - Case Closed
Status Date:	07/26/2006
Case Worker:	CR2
RB Case Number:	083602374T
Local Agency:	SAN BERNARDINO COUNTY
File Location:	Local Agency
Local Case Number:	92043
Potential Media Affect:	Aquifer used for drinking water supply
Potential Contaminants of Concern:	Gasoline
Site History:	Not reported

LUST:

Global Id:	T0607100308
Contact Type:	Local Agency Caseworker
Contact Name:	CATHERINE RICHARDS
Organization Name:	SAN BERNARDINO COUNTY
Address:	620 SOUTH E STREET
City:	SAN BERNARDINO
Email:	crichards@sbcfire.org
Phone Number:	9093868419
Global Id:	T0607100308
Contact Type:	Regional Board Caseworker
Contact Name:	MIGUEL OVIEDO
Organization Name:	SANTA ANA RWQCB (REGION 8)
Address:	3737 Main Street, Suite 500

WATER DEPARTMENT YARD (Continued) **U001575924**

City: RIVERSIDE
Email: miguel.oviedo@waterboards.ca.gov
Phone Number: 9517823238

LUST:
Global Id: T0607100308
Action Type: ENFORCEMENT
Date: 07/26/2006
Action: Closure/No Further Action Letter

Global Id: T0607100308
Action Type: Other
Date: 09/03/1992
Action: Leak Discovery

Global Id: T0607100308
Action Type: Other
Date: 07/10/1993
Action: Leak Reported

Global Id: T0607100308
Action Type: REMEDIATION
Date: 09/10/2003
Action: Soil Vapor Extraction (SVE)

LUST:
Global Id: T0607100308
Status: Open - Case Begin Date
Status Date: 09/03/1992

Global Id: T0607100308
Status: Open - Site Assessment
Status Date: 09/03/1992

Global Id: T0607100308
Status: Open - Site Assessment
Status Date: 09/11/1992

Global Id: T0607100308
Status: Open - Remediation
Status Date: 09/10/2003

Global Id: T0607100308
Status: Open - Verification Monitoring
Status Date: 03/29/2005

Global Id: T0607100308
Status: Completed - Case Closed
Status Date: 07/26/2006

HIST UST:
Name: WATER DEPARTMENT YARD
Address: 195 N D ST
City,State,Zip: SAN BERNARDINO, CA 92401
File Number: Not reported

WATER DEPARTMENT YARD (Continued) **U001575924**

URL:	Not reported
Region:	STATE
Facility ID:	00000032129
Facility Type:	Other
Other Type:	WATER DEPARTMENT
Contact Name:	Not reported
Telephone:	7143835367
Owner Name:	CITY OF SAN BERNARDINO
Owner Address:	300 NORTH "D" STREET
Owner City,St,Zip:	SAN BERNARDINO, CA 92402
Total Tanks:	0002
Tank Num:	001
Container Num:	WD-021
Year Installed:	Not reported
Tank Capacity:	00002000
Tank Used for:	PRODUCT
Type of Fuel:	PREMIUM
Container Construction Thickness:	6
Leak Detection:	Stock Inventor
Tank Num:	002
Container Num:	WD-022
Year Installed:	Not reported
Tank Capacity:	00002000
Tank Used for:	PRODUCT
Type of Fuel:	UNLEADED
Container Construction Thickness:	6
Leak Detection:	Stock Inventor

CORTESE:

Name:	SAN BERNARDINO WATER DEPT.
Address:	195 N D ST
City,State,Zip:	SAN BERNARDINO, CA 92401
Region:	CORTESE
Envirostor Id:	Not reported
Global ID:	T0607100308
Site/Facility Type:	LUST CLEANUP SITE
Cleanup Status:	COMPLETED - CASE CLOSED
Status Date:	Not reported
Site Code:	Not reported
Latitude:	Not reported
Longitude:	Not reported
Owner:	Not reported
Enf Type:	Not reported
Swat R:	Not reported
Flag:	active
Order No:	Not reported
Waste Discharge System No:	Not reported
Effective Date:	Not reported
Region 2:	Not reported
WID Id:	Not reported
Solid Waste Id No:	Not reported
Waste Management Uit Name:	Not reported
File Name:	Active Open

WATER DEPARTMENT YARD (Continued) **U001575924**

CERS:

Name:	SAN BERNARDINO WATER DEPT.
Address:	195 N D ST
City,State,Zip:	SAN BERNARDINO, CA 92401
Site ID:	223032
CERS ID:	T0607100308
CERS Description:	Leaking Underground Storage Tank Cleanup Site

Affiliation:

Affiliation Type Desc:	Local Agency Caseworker
Entity Name:	CATHERINE RICHARDS - SAN BERNARDINO COUNTY
Entity Title:	Not reported
Affiliation Address:	620 SOUTH E STREET
Affiliation City:	SAN BERNARDINO
Affiliation State:	CA
Affiliation Country:	Not reported
Affiliation Zip:	Not reported
Affiliation Phone:	9093868419,

Affiliation Type Desc:	Regional Board Caseworker
Entity Name:	MIGUEL OVIEDO - SANTA ANA RWQCB (REGION 8)
Entity Title:	Not reported
Affiliation Address:	3737 Main Street, Suite 500
Affiliation City:	RIVERSIDE
Affiliation State:	CA
Affiliation Country:	Not reported
Affiliation Zip:	Not reported
Affiliation Phone:	9517823238,

Z138 **WATER DEPARTMENT YARD** **CA HIST UST** **S118416905**
ESE **195 NORTH D STREET** **N/A**
1/8-1/4 **SAN BERNARDINO, CA 92401**
0.145 mi.
764 ft. **Site 3 of 7 in cluster Z**

Relative:
Lower

Actual:
1030 ft.

HIST UST:

Name:	WATER DEPARTMENT YARD
Address:	195 NORTH D STREET
City,State,Zip:	SAN BERNARDINO, CA 92401
File Number:	00029CC1
URL:	http://geotracker.waterboards.ca.gov/ustpdfs/pdf/00029CC1.pdf
Region:	Not reported
Facility ID:	Not reported
Facility Type:	Not reported
Other Type:	Not reported
Contact Name:	Not reported
Telephone:	Not reported
Owner Name:	Not reported
Owner Address:	Not reported
Owner City,St,Zip:	Not reported
Total Tanks:	Not reported

Tank Num:	Not reported
Container Num:	Not reported
Year Installed:	Not reported
Tank Capacity:	Not reported
Tank Used for:	Not reported

WATER DEPARTMENT YARD (Continued) **S118416905**

Type of Fuel: Not reported
Container Construction Thickness: Not reported
Leak Detection: Not reported

Click here for Geo Tracker PDF:

Z139
ESE
1/8-1/4
0.145 mi.
764 ft.

SB WATER DEPARTMENT YARD
195 N D ST
SAN BERNARDINO, CA 92401

CA UST **U004263626**
N/A

Site 4 of 7 in cluster Z

Relative:
Lower

Actual:
1030 ft.

UST:

Name:	SB WATER DEPARTMENT YARD
Address:	195 N D ST
City,State,Zip:	SAN BERNARDINO, CA 92401
Facility ID:	FA0002110
Permitting Agency:	San Bernardino County Fire Department
CERSID:	10037446
Latitude:	34.10251
Longitude:	-117.291729

Z140
ESE
1/8-1/4
0.145 mi.
764 ft.

SAN BERNARDINO MUN WATER DEPT
195 N D ST
SAN BERNARDINO, CA 92401

CA SWEEPS UST **S101591760**
CA FID UST **N/A**
CA EMI

Site 5 of 7 in cluster Z

Relative:
Lower

Actual:
1030 ft.

SWEEPS UST:

Name:	SAN BERNARDINO MUN WATER DEPT
Address:	195 N D ST
City:	SAN BERNARDINO
Status:	Not reported
Comp Number:	32129
Number:	Not reported
Board Of Equalization:	44-020869
Referral Date:	Not reported
Action Date:	Not reported
Created Date:	Not reported
Owner Tank Id:	Not reported
SWRCB Tank Id:	36-000-032129-000003
Tank Status:	Not reported
Capacity:	1
Active Date:	Not reported
Tank Use:	OIL
STG:	WASTE
Content:	WASTE OIL
Number Of Tanks:	1

Name:	SAN BERNARDINO MUN WATER DEPT
Address:	195 N D ST
City:	SAN BERNARDINO
Status:	Active
Comp Number:	32129
Number:	4
Board Of Equalization:	44-020869

SAN BERNARDINO MUN WATER DEPT (Continued) **S101591760**

Referral Date:	09-11-91
Action Date:	09-11-91
Created Date:	02-29-88
Owner Tank Id:	WD-021
SWRCB Tank Id:	36-000-032129-000001
Tank Status:	A
Capacity:	2000
Active Date:	08-25-88
Tank Use:	M.V. FUEL
STG:	P
Content:	REG UNLEADED
Number Of Tanks:	2

Name:	SAN BERNARDINO MUN WATER DEPT
Address:	195 N D ST
City:	SAN BERNARDINO
Status:	Active
Comp Number:	32129
Number:	4
Board Of Equalization:	44-020869
Referral Date:	09-11-91
Action Date:	09-11-91
Created Date:	02-29-88
Owner Tank Id:	WD-022
SWRCB Tank Id:	36-000-032129-000002
Tank Status:	A
Capacity:	2000
Active Date:	08-25-88
Tank Use:	M.V. FUEL
STG:	P
Content:	REG UNLEADED
Number Of Tanks:	Not reported

CA FID UST:

Facility ID:	36008886
Regulated By:	UTNKA
Regulated ID:	00032129
Cortese Code:	Not reported
SIC Code:	Not reported
Facility Phone:	Not reported
Mail To:	Not reported
Mailing Address:	P O BOX
Mailing Address 2:	Not reported
Mailing City,St,Zip:	SAN BERNARDINO 92401
Contact:	Not reported
Contact Phone:	Not reported
DUNs Number:	Not reported
NPDES Number:	Not reported
EPA ID:	Not reported
Comments:	Not reported
Status:	Active

EMI:

Name:	SAN BERNARDINO MUN WATER DEPT
Address:	195 N D ST
City,State,Zip:	SAN BERNARDINO, CA 92401

SAN BERNARDINO MUN WATER DEPT (Continued) **S101591760**

Year:	1996
County Code:	36
Air Basin:	SC
Facility ID:	1604
Air District Name:	SC
SIC Code:	4941
Air District Name:	SOUTH COAST AQMD
Community Health Air Pollution Info System:	Not reported
Consolidated Emission Reporting Rule:	Not reported
Total Organic Hydrocarbon Gases Tons/Yr:	0
Reactive Organic Gases Tons/Yr:	0
Carbon Monoxide Emissions Tons/Yr:	0
NOX - Oxides of Nitrogen Tons/Yr:	0
SOX - Oxides of Sulphur Tons/Yr:	0
Particulate Matter Tons/Yr:	0
Part. Matter 10 Micrometers and Smllr Tons/Yr:	0

Z141
ESE
1/8-1/4
0.145 mi.
764 ft.

SB WATER DEPARTMENT YARD
195 N D ST
SAN BERNARDINO, CA 92401

Site 6 of 7 in cluster Z

CA CERS HAZ WASTE **S122218485**
CA CERS TANKS **N/A**
CA San Bern. Co. Permit
CA CERS

Relative:
Lower

Actual:
1030 ft.

CERS HAZ WASTE:

Name:	SB WATER DEPARTMENT YARD
Address:	195 N D ST
City,State,Zip:	SAN BERNARDINO, CA 92401
Site ID:	65445
CERS ID:	10037446
CERS Description:	Hazardous Chemical Management

Name:	SB WATER DEPARTMENT YARD
Address:	195 N D ST
City,State,Zip:	SAN BERNARDINO, CA 92401
Site ID:	65445
CERS ID:	10037446
CERS Description:	Hazardous Waste Generator

CERS TANKS:

Name:	SB WATER DEPARTMENT YARD
Address:	195 N D ST
City,State,Zip:	SAN BERNARDINO, CA 92401
Site ID:	65445
CERS ID:	10037446
CERS Description:	Underground Storage Tank

Name:	SB WATER DEPARTMENT YARD
Address:	195 N D ST
City,State,Zip:	SAN BERNARDINO, CA 92401
Site ID:	65445
CERS ID:	10037446
CERS Description:	Aboveground Petroleum Storage

San Bern. Co. Permit:

Name:	SB WATER DEPARTMENT YARD
Address:	195 N D ST
City,State,Zip:	SAN BERNARDINO, CA 92401

SB WATER DEPARTMENT YARD (Continued) **S122218485**

Region: SAN BERNARDINO
Facility ID: FA0002110
Owner: CITY OF SB MUNICIPAL WTER DIST
Permit Number: PT0038418
Permit Category: APSA 1,320-10,000 GAL FAC CAPACITY
Facility Status: ACTIVE
Expiration Date: 10/31/2022

Name: SB WATER DEPARTMENT YARD
Address: 195 N D ST
City,State,Zip: SAN BERNARDINO, CA 92401
Region: SAN BERNARDINO
Facility ID: FA0002110
Owner: CITY OF SB MUNICIPAL WTER DIST
Permit Number: PT0003434
Permit Category: SMALL QUANTITY GENERATOR
Facility Status: ACTIVE
Expiration Date: 10/31/2022

Name: SB WATER DEPARTMENT YARD
Address: 195 N D ST
City,State,Zip: SAN BERNARDINO, CA 92401
Region: SAN BERNARDINO
Facility ID: FA0002110
Owner: CITY OF SB MUNICIPAL WTER DIST
Permit Number: PT0021999
Permit Category: RMP INSPECTION - PROGRAM 2
Facility Status: ACTIVE
Expiration Date: 10/31/2022

Name: SB WATER DEPARTMENT YARD
Address: 195 N D ST
City,State,Zip: SAN BERNARDINO, CA 92401
Region: SAN BERNARDINO
Facility ID: FA0002110
Owner: CITY OF SB MUNICIPAL WTER DIST
Permit Number: PT0003435
Permit Category: HAZARDOUS MATERIALS 11-30 CHEMICALS
Facility Status: ACTIVE
Expiration Date: 10/31/2022

Name: SB WATER DEPARTMENT YARD
Address: 195 N D ST
City,State,Zip: SAN BERNARDINO, CA 92401
Region: SAN BERNARDINO
Facility ID: FA0002110
Owner: CITY OF SB MUNICIPAL WTER DIST
Permit Number: PT0011298
Permit Category: REGULAR UST ANNUAL INSPECTION (PER TANK)
Facility Status: ACTIVE
Expiration Date: 10/31/2022

Name: SB WATER DEPARTMENT YARD
Address: 195 N D ST
City,State,Zip: SAN BERNARDINO, CA 92401
Region: SAN BERNARDINO
Facility ID: FA0002110

SB WATER DEPARTMENT YARD (Continued) **S122218485**

Owner: CITY OF SB MUNICIPAL WTER DIST
Permit Number: PT0011299
Permit Category: REGULAR UST ANNUAL INSPECTION (PER TANK)
Facility Status: ACTIVE
Expiration Date: 10/31/2022

Name: SB WATER DEPARTMENT YARD
Address: 195 N D ST
City,State,Zip: SAN BERNARDINO, CA 92401
Region: SAN BERNARDINO
Facility ID: FA0002110
Owner: CITY OF SB MUNICIPAL WTER DIST
Permit Number: PT0038419
Permit Category: CALARP STATE FEE
Facility Status: ACTIVE
Expiration Date: 10/31/2019

Name: SB WATER DEPARTMENT YARD
Address: 195 N D ST
City,State,Zip: SAN BERNARDINO, CA 92401
Region: SAN BERNARDINO
Facility ID: FA0002110
Owner: CITY OF SB MUNICIPAL WTER DIST
Permit Number: PT0003437
Permit Category: CALARP FACILITY PERMIT
Facility Status: INACTIVE
Expiration Date: 10/31/2013

Name: SB WATER DEPARTMENT YARD
Address: 195 N D ST
City,State,Zip: SAN BERNARDINO, CA 92401
Region: SAN BERNARDINO
Facility ID: FA0002110
Owner: CITY OF SB MUNICIPAL WTER DIST
Permit Number: PT0013662
Permit Category: EPCRA FACILITY
Facility Status: INACTIVE
Expiration Date: 10/31/2013

CERS:
Name: SB WATER DEPARTMENT YARD
Address: 195 N D ST
City,State,Zip: SAN BERNARDINO, CA 92401
Site ID: 65445
CERS ID: 10037446
CERS Description: Chemical Storage Facilities

Violations:
Site ID: 65445
Site Name: SB WATER DEPARTMENT YARD
Violation Date: 07-27-2016
Citation: 23 CCR 6.7 25284, 25286 - California Code of Regulations, Title 23, Chapter 6.7, Section(s) 25284, 25286
Violation Description: Failure to submit a complete and accurate application for a permit to operate a UST, or for renewal of the permit.
Violation Notes: Returned to compliance on 07/27/2016. OBSERVATION: FACILITY DID NOT DOCUMENT 2 USTS IN CERS. ONLY 1 UST WAS DOCUMENTED. COMPLIANCE MET ON

SB WATER DEPARTMENT YARD (Continued) **S122218485**

	SITE: OPERATOR INCLUDED THE SECOND UST IN CERS.
Violation Division:	San Bernardino County Fire Department
Violation Program:	UST
Violation Source:	CERS,
Site ID:	65445
Site Name:	SB WATER DEPARTMENT YARD
Violation Date:	08-01-2014
Citation:	23 CCR 16 2712(i) - California Code of Regulations, Title 23, Chapter 16, Section(s) 2712(i)
Violation Description:	Failure to submit, obtain approval, or maintain a complete/accurate response plan.
Violation Notes:	Returned to compliance on 08/14/2014. CERS SUBMITTAL DOES NOT INCLUDE DIESEL UST TANK INFORMATION. ONLY OBSERVED UNLEADED TANK INFORMATION. COMPLIANCE REQUIREMENT: FOR SPLIT TANKS A SEPARATE TANK TANK INFORMATION PAGE IS REQUIRED FOR EACH HAZARDOUS MATERIAL STORED. UPDATE CERS AND SUBMIT CERTIFICATE OF COMPLAIANCE WITHIN 30 DAYS.
Violation Division:	San Bernardino County Fire Department
Violation Program:	UST
Violation Source:	CERS,
Site ID:	65445
Site Name:	SB WATER DEPARTMENT YARD
Violation Date:	02-26-2015
Citation:	HSC 6.5 Multiple Sections - California Health and Safety Code, Chapter 6.5, Section(s) Multiple Sections
Violation Description:	Haz Waste Generator Program - Operations/Maintenance - General
Violation Notes:	Returned to compliance on 04/30/2015. Failure to note accumulation start date on labels (CCR 66262.34(f)(2))
Violation Division:	San Bernardino County Fire Department
Violation Program:	HW
Violation Source:	CERS,
Site ID:	65445
Site Name:	SB WATER DEPARTMENT YARD
Violation Date:	02-26-2015
Citation:	19 CCR 4.5 2755.4(b) - California Code of Regulations, Title 19, Chapter 4.5, Section(s) 2755.4(b)
Violation Description:	Failure to provide refresher training at least every three years, and more often if necessary, to each employee operating a process to ensure that the employee understands and adheres to the current operating procedures of the process.
Violation Notes:	Returned to compliance on 05/28/2015.
Violation Division:	San Bernardino County Fire Department
Violation Program:	CalARP
Violation Source:	CERS,
Site ID:	65445
Site Name:	SB WATER DEPARTMENT YARD
Violation Date:	02-26-2015
Citation:	19 CCR 4.5 Multiple - California Code of Regulations, Title 19, Chapter 4.5, Section(s) Multiple
Violation Description:	CalARP Program - Administration/Documentation - General
Violation Notes:	Returned to compliance on 05/28/2015. P2 Comp audit cond ev 3 yrs & corr doc. 2 retained (CCR 2755.6)
Violation Division:	San Bernardino County Fire Department
Violation Program:	CalARP

SB WATER DEPARTMENT YARD (Continued) **S122218485**

Violation Source: CERS,

Site ID: 65445
Site Name: SB WATER DEPARTMENT YARD
Violation Date: 07-30-2015
Citation: HSC 6.75 25299.30-25299.34 - California Health and Safety Code, Chapter 6.75, Section(s) 25299.30-25299.34
Violation Description: Failure to submit and maintain complete and current Certification of Financial Responsibility or other mechanism of financial assurance.
Violation Notes: Returned to compliance on 08/18/2015. CERTIFICATE OF FINANCIAL RESPONSIBILITY FOR UST SYSTEM NOTES INSURANCE POLICY TO EXPIRE 10/30/2014. UPDATE CERTIFICATE OF FINANCIAL RESPONSIBILITY TO BE CURRENT AND SUBMIT COPY ON LINE IN CERS WITHIN 30 DAYS.
Violation Division: San Bernardino County Fire Department
Violation Program: UST
Violation Source: CERS,

Site ID: 65445
Site Name: SB WATER DEPARTMENT YARD
Violation Date: 07-28-2020
Citation: HSC 6.7 25284, 25286 - California Health and Safety Code, Chapter 6.7, Section(s) 25284, 25286
Violation Description: Failure to submit a complete and accurate application for a permit to operate a UST, or for renewal of the permit.
Violation Notes: Returned to compliance on 09/16/2020. OBSERVATION: The tank page information submitted via CERS is not accurate based upon what was observed on-site. CORRECTIVE ACTION: Update the following information via CERS and re-submit all UST documents within 30 days: For the 87 tank, for rider/fill tube primary construction, please update to be steel .
Violation Division: San Bernardino County Fire Department
Violation Program: UST
Violation Source: CERS,

Site ID: 65445
Site Name: SB WATER DEPARTMENT YARD
Violation Date: 08-01-2014
Citation: HSC 6.75 25299.30-25299.34 - California Health and Safety Code, Chapter 6.75, Section(s) 25299.30-25299.34
Violation Description: Failure to submit and maintain complete and current Certification of Financial Responsibility or other mechanism of financial assurance.
Violation Notes: Returned to compliance on 08/14/2014. CERTIFICATE OF FINACIAL RESPONSIBILITY (CFR) WAS NOT AVAILABLE ON CERS. COMPLIANCE REQUIREMENT: SUBMIT CURRENT CFR ON CERS. RETURN SIGNED CERTIFICATE OF COMPLIANCE WITHIN 30 DAYS.
Violation Division: San Bernardino County Fire Department
Violation Program: UST
Violation Source: CERS,

Site ID: 65445
Site Name: SB WATER DEPARTMENT YARD
Violation Date: 02-26-2015
Citation: 19 CCR 4.5 Multiple - California Code of Regulations, Title 19, Chapter 4.5, Section(s) Multiple
Violation Description: CalARP Program - Training - General
Violation Notes: Returned to compliance on 05/28/2015. P2 Each emp & maint contractor trained in mech int (CCR 2755.5)

SB WATER DEPARTMENT YARD (Continued) **S122218485**

Violation Division: San Bernardino County Fire Department
Violation Program: CalARP
Violation Source: CERS,

Site ID: 65445
Site Name: SB WATER DEPARTMENT YARD
Violation Date: 01-30-2018
Citation: HSC 6.95 25508(a)(1) - California Health and Safety Code, Chapter 6.95, Section(s) 25508(a)(1)
Violation Description: Failure to complete and electronically submit the Business Activities Page and/or Business Owner Operator Identification Page.
Violation Notes: Returned to compliance on 02/15/2018. The Business Activities page fails to identify that this facility is subject to the Aboveground Petroleum Storage Act (APSA).
Violation Division: San Bernardino County Fire Department
Violation Program: HMRRP
Violation Source: CERS,

Site ID: 65445
Site Name: SB WATER DEPARTMENT YARD
Violation Date: 07-27-2016
Citation: 23 CCR 16 2712(i) - California Code of Regulations, Title 23, Chapter 16, Section(s) 2712(i)
Violation Description: Failure to have a UST Response Plan available on site.
Violation Notes: Returned to compliance on 07/27/2016. OBSERVATION: THE UST MONITORING SITE PLAN WAS NOT SUBMITTED TO CERS. COMPLIANCE MET ON SITE: FACILITY SUBMITTED THE UST MONITORING SITE PLAN TO CERS.
Violation Division: San Bernardino County Fire Department
Violation Program: UST
Violation Source: CERS,

Site ID: 65445
Site Name: SB WATER DEPARTMENT YARD
Violation Date: 02-26-2015
Citation: 22 CCR 16 66266.130 - California Code of Regulations, Title 22, Chapter 16, Section(s) 66266.130
Violation Description: Failure to properly handle, manage, label, and recycle used oil and fuel filters.
Violation Notes: Returned to compliance on 04/30/2015.
Violation Division: San Bernardino County Fire Department
Violation Program: HW
Violation Source: CERS,

Site ID: 65445
Site Name: SB WATER DEPARTMENT YARD
Violation Date: 02-26-2015
Citation: 19 CCR 4.5 Multiple - California Code of Regulations, Title 19, Chapter 4.5, Section(s) Multiple
Violation Description: CalARP Program - Operations/Maintenance - General
Violation Notes: Returned to compliance on 05/28/2015. Program 2 Prevention Program implemented (CCR 2735.5(e)(3))
Violation Division: San Bernardino County Fire Department
Violation Program: CalARP
Violation Source: CERS,

Site ID: 65445
Site Name: SB WATER DEPARTMENT YARD

SB WATER DEPARTMENT YARD (Continued) **S122218485**

Violation Date:	02-26-2015
Citation:	HSC 6.5 Multiple Sections - California Health and Safety Code, Chapter 6.5, Section(s) Multiple Sections
Violation Description:	Haz Waste Generator Program - Operations/Maintenance - General
Violation Notes:	Returned to compliance on 04/30/2015. Failure to operate and maintain facility to prevent a fire, spill or release (CCR 66265.31)
Violation Division:	San Bernardino County Fire Department
Violation Program:	HW
Violation Source:	CERS,
Site ID:	65445
Site Name:	SB WATER DEPARTMENT YARD
Violation Date:	02-26-2015
Citation:	19 CCR 4.5 2755.4(a) - California Code of Regulations, Title 19, Chapter 4.5, Section(s) 2755.4(a)
Violation Description:	Failure to ensure that each employee presently operating a process, and each employee newly assigned to a covered process has been trained or tested competent in the operating procedures provided in Section 2755.3 that pertain to their duties.
Violation Notes:	Returned to compliance on 05/28/2015.
Violation Division:	San Bernardino County Fire Department
Violation Program:	CalARP
Violation Source:	CERS,
Site ID:	65445
Site Name:	SB WATER DEPARTMENT YARD
Violation Date:	07-24-2018
Citation:	HSC 6.7 25284, 25286 - California Health and Safety Code, Chapter 6.7, Section(s) 25284, 25286
Violation Description:	Failure to submit a complete and accurate application for a permit to operate a UST, or for renewal of the permit.
Violation Notes:	Returned to compliance on 08/30/2018. OBSERVATION: The tank installation dates for the tank is incorrect. CORRECTIVE ACTION: Update the tank installation dates to be 11/18/1992 in CERS within 30 days.
Violation Division:	San Bernardino County Fire Department
Violation Program:	UST
Violation Source:	CERS,
Site ID:	65445
Site Name:	SB WATER DEPARTMENT YARD
Violation Date:	02-26-2015
Citation:	HSC 6.5 Multiple Sections - California Health and Safety Code, Chapter 6.5, Section(s) Multiple Sections
Violation Description:	Haz Waste Generator Program - Operations/Maintenance - General
Violation Notes:	Returned to compliance on 04/30/2015. Hazardous waste accumulation time exceeded (CCR 66262.34(a))
Violation Division:	San Bernardino County Fire Department
Violation Program:	HW
Violation Source:	CERS,
Site ID:	65445
Site Name:	SB WATER DEPARTMENT YARD
Violation Date:	07-24-2018
Citation:	23 CCR 16 2641(h) - California Code of Regulations, Title 23, Chapter 16, Section(s) 2641(h)
Violation Description:	Failure to have an approved UST Monitoring Plan.

SB WATER DEPARTMENT YARD (Continued) **S122218485**

Violation Notes:	Returned to compliance on 05/06/2019. OBSERVATION: Tank pages within the monitoring plan are not correct with what was observed on-site. CORRECTIVE ACTION: For the Tank pages in CERS, please update the following: Tank installation dates are incorrect, please update to 11/18/1992. For the Diesel compartment please put None for vapor recovery for the primary and secondary containment. For both tanks change your monitoring panel model number from TLS-350 plus to TLS-350 . For both tanks for the pipeline integrity testing, please put No .
Violation Division:	San Bernardino County Fire Department
Violation Program:	UST
Violation Source:	CERS,
Site ID:	65445
Site Name:	SB WATER DEPARTMENT YARD
Violation Date:	07-30-2015
Citation:	HSC 6.7 25299 - California Health and Safety Code, Chapter 6.7, Section(s) 25299
Violation Description:	Failure to comply with one or more of the operating permit conditions.
Violation Notes:	Returned to compliance on 07/30/2015. SENSOR OUT WAS WITNESSED FAILING WHEN TESTED BY THE UST TECHNICIAN. THE UST TECHNICIAN INVESTIGATED/REPAIRED THE FAILURE AND SENSOR OUT WAS WITNESSED PASSING UPON RETEST.
Violation Division:	San Bernardino County Fire Department
Violation Program:	UST
Violation Source:	CERS,
Site ID:	65445
Site Name:	SB WATER DEPARTMENT YARD
Violation Date:	07-15-2019
Citation:	HSC 6.7 25284, 25286 - California Health and Safety Code, Chapter 6.7, Section(s) 25284, 25286
Violation Description:	Failure to submit a complete and accurate application for a permit to operate a UST, or for renewal of the permit.
Violation Notes:	Returned to compliance on 05/01/2020. OBSERVATION: The tank page information submitted via CERS is not accurate based upon what was observed on-site. CORRECTIVE ACTION: Update the following information and re-submit all UST documents via CERS within 30 days: for your product piping primary and secondary containment for both your tanks, please state "fiberglass". For your diesel tank, for your piping containment please change to "single-walled". For your 87 tank, for vent-transition sump please check "fiberglass". For both your tanks, for overfill prevention, please check "no" to "fill tube shut-off valve".
Violation Division:	San Bernardino County Fire Department
Violation Program:	UST
Violation Source:	CERS,
Site ID:	65445
Site Name:	SB WATER DEPARTMENT YARD
Violation Date:	07-15-2019
Citation:	23 CCR 16 2716(f) - California Code of Regulations, Title 23, Chapter 16, Section(s) 2716(f)
Violation Description:	"Failure to maintain on-site, or off-site at a readily available location if approved by the UPA, copies of Designated Operator inspection records as follows: Designated operator monthly inspection records for inspections performed before October 1, 2018 must be kept for 12 months from the month of inspection. For inspections performed

SB WATER DEPARTMENT YARD (Continued) **S122218485**

on or after October 1, 2018, copies of the ""Designated Underground Storage Tank Operator Visual Inspection Report"" must be kept for 36 months from the month of inspection. "

Violation Notes: Returned to compliance on 02/21/2020. OBSERVATION: The designated operatoer (DO) monthly inspections are to be conducted every 30 days. The following monthly DO inspections were conducted over 30 days apart: July, April, and February. CORRECTIVE ACTION: Submit a signed certificate of compliance to this agency, within 30 days, stating that you understand your monthly DO inspection is to be conducted once every 30 days.

Violation Division: San Bernardino County Fire Department
Violation Program: UST
Violation Source: CERS,

Site ID: 65445
Site Name: SB WATER DEPARTMENT YARD
Violation Date: 07-28-2020
Citation: 23 CCR 16 2716(e) - California Code of Regulations, Title 23, Chapter 16, Section(s) 2716(e)

Violation Description: For designated operator (DO) monthly inspections conducted before October 1, 2018, failure to comply with one or more of the following requirements: Be performed by an ICC certified DO. Inspect monthly alarm history report, check that alarms are documented and responded to appropriately, and attach a copy. Inspect for the presence of liquid/debris in spill containers. Inspect for the presence of liquid/debris in under dispenser containment (UDC) and ensure that the monitoring equipment is positioned correctly. Inspect for liquid or debris in containment sumps where an alarm occurred with no service visit. Check that all testing and maintenance has been completed and documented. Verify that all facility employees have been trained in accordance with 23 CCR 2715(c). For designated operator (DO) 30 day inspections conducted on and after October 1, 2018, failure to conduct the designated UST operator visual inspection at least once every 30 days.

Violation Notes: Returned to compliance on 09/09/2020. OBSERVATION: The following Designated Operator (DO) monthly inspections were conducted over 30 days apart from the previous inspection: July 2020, June 2020, April 2020, February 2020, and January 2020. CORRECTIVE ACTION: Submit a signed certificate of compliance to this agency within 30 days stating that you understand the DO monthly inspection is to be conducted once every 30 days.

Violation Division: San Bernardino County Fire Department
Violation Program: UST
Violation Source: CERS,

Site ID: 65445
Site Name: SB WATER DEPARTMENT YARD
Violation Date: 02-26-2015
Citation: HSC 6.95 25508.1(a)-(e) - California Health and Safety Code, Chapter 6.95, Section(s) 25508.1(a)-(e)

Violation Description: Failure to electronically update business plan within 30 days of any one of the following events: A 100 percent or more increase in the quantity of a previously disclosed material. Any handling of a previously undisclosed hazardous materials at or above reportable quantities. A change of business address, business ownership, or business name.

Violation Notes: Returned to compliance on 04/30/2015.

SB WATER DEPARTMENT YARD (Continued) **S122218485**

Violation Division: San Bernardino County Fire Department
Violation Program: HMRRP
Violation Source: CERS,

Site ID: 65445
Site Name: SB WATER DEPARTMENT YARD
Violation Date: 08-01-2014
Citation: HSC 6.7 25299 - California Health and Safety Code, Chapter 6.7, Section(s) 25299
Violation Description: Failure to comply with one or more of the operating permit conditions.
Violation Notes: Returned to compliance on 08/01/2014. SENSOR AT UNLEADED FILL SUMP WAS OBSERVED INOPERABLE. COMPLIANCE REQUIREMENT: SENSOR WAS REPLACED WITH "LIKE FOR LIKE" EQUIPMENT AND WAS RETESTED DURING INSPECTION. VIOLATION CORRECTED.
Violation Division: San Bernardino County Fire Department
Violation Program: UST
Violation Source: CERS,

Evaluation:
Eval General Type: Other/Unknown
Eval Date: 01-13-2015
Violations Found: No
Eval Type: Other, not routine, done by local agency
Eval Notes: UST SB 989 TESTING INSPECTION.
Eval Division: San Bernardino County Fire Department
Eval Program: UST
Eval Source: CERS,

Eval General Type: Compliance Evaluation Inspection
Eval Date: 01-27-2021
Violations Found: No
Eval Type: Routine done by local agency
Eval Notes: Not reported
Eval Division: San Bernardino County Fire Department
Eval Program: APSA
Eval Source: CERS,

Eval General Type: Compliance Evaluation Inspection
Eval Date: 01-27-2021
Violations Found: No
Eval Type: Routine done by local agency
Eval Notes: Not reported
Eval Division: San Bernardino County Fire Department
Eval Program: HW
Eval Source: CERS,

Eval General Type: Compliance Evaluation Inspection
Eval Date: 01-30-2018
Violations Found: No
Eval Type: Routine done by local agency
Eval Notes: Not reported
Eval Division: San Bernardino County Fire Department
Eval Program: HW
Eval Source: CERS,

Eval General Type: Other/Unknown
Eval Date: 07-01-2021

SB WATER DEPARTMENT YARD (Continued) **S122218485**

Violations Found:	No
Eval Type:	Other, not routine, done by local agency
Eval Notes:	Not reported
Eval Division:	San Bernardino County Fire Department
Eval Program:	UST
Eval Source:	CERS,

Eval General Type:	Compliance Evaluation Inspection
Eval Date:	07-24-2018
Violations Found:	Yes
Eval Type:	Routine done by local agency
Eval Notes:	UST INSPECTION
Eval Division:	San Bernardino County Fire Department
Eval Program:	UST
Eval Source:	CERS,

Eval General Type:	Compliance Evaluation Inspection
Eval Date:	01-30-2018
Violations Found:	No
Eval Type:	Routine done by local agency
Eval Notes:	Not reported
Eval Division:	San Bernardino County Fire Department
Eval Program:	APSA
Eval Source:	CERS,

Eval General Type:	Compliance Evaluation Inspection
Eval Date:	02-26-2015
Violations Found:	Yes
Eval Type:	Routine done by local agency
Eval Notes:	ROUTINE HANDLER INSPECTION-SB WATER YARD
Eval Division:	San Bernardino County Fire Department
Eval Program:	HMRRP
Eval Source:	CERS,

Eval General Type:	Compliance Evaluation Inspection
Eval Date:	07-15-2019
Violations Found:	Yes
Eval Type:	Routine done by local agency
Eval Notes:	Not reported
Eval Division:	San Bernardino County Fire Department
Eval Program:	UST
Eval Source:	CERS,

Eval General Type:	Compliance Evaluation Inspection
Eval Date:	07-27-2016
Violations Found:	Yes
Eval Type:	Routine done by local agency
Eval Notes:	SB WATER DEPARTMENT- UST INSPECTION AND UST MONITORING CERTIFICATION.
Eval Division:	San Bernardino County Fire Department
Eval Program:	UST
Eval Source:	CERS,

Eval General Type:	Compliance Evaluation Inspection
Eval Date:	07-28-2020
Violations Found:	Yes
Eval Type:	Routine done by local agency
Eval Notes:	Not reported

SB WATER DEPARTMENT YARD (Continued) **S122218485**

Eval Division:	San Bernardino County Fire Department
Eval Program:	UST
Eval Source:	CERS,
Eval General Type:	Compliance Evaluation Inspection
Eval Date:	01-27-2021
Violations Found:	No
Eval Type:	Routine done by local agency
Eval Notes:	Not reported
Eval Division:	San Bernardino County Fire Department
Eval Program:	HMRRP
Eval Source:	CERS,
Eval General Type:	Compliance Evaluation Inspection
Eval Date:	01-30-2018
Violations Found:	Yes
Eval Type:	Routine done by local agency
Eval Notes:	Not reported
Eval Division:	San Bernardino County Fire Department
Eval Program:	HMRRP
Eval Source:	CERS,
Eval General Type:	Compliance Evaluation Inspection
Eval Date:	02-26-2015
Violations Found:	Yes
Eval Type:	Routine done by local agency
Eval Notes:	ROUTINE CALARP INSPECTION-SB WATER YARD
Eval Division:	San Bernardino County Fire Department
Eval Program:	CalARP
Eval Source:	CERS,
Eval General Type:	Compliance Evaluation Inspection
Eval Date:	02-26-2015
Violations Found:	Yes
Eval Type:	Routine done by local agency
Eval Notes:	ROUTINE GENERATOR INSPECTION-SB WATER YARD
Eval Division:	San Bernardino County Fire Department
Eval Program:	HW
Eval Source:	CERS,
Eval General Type:	Compliance Evaluation Inspection
Eval Date:	08-01-2014
Violations Found:	Yes
Eval Type:	Routine done by local agency
Eval Notes:	ANNUAL MONITORING CERITIFICATION AND COLD START INSPECTION
Eval Division:	San Bernardino County Fire Department
Eval Program:	UST
Eval Source:	CERS,
Eval General Type:	Compliance Evaluation Inspection
Eval Date:	08-02-2013
Violations Found:	No
Eval Type:	Routine done by local agency
Eval Notes:	UST FIELD INSPECTION-ANNUAL MONITORING CERTIFICATION (2 TANKS) W/DJERL SHULTZ. PROVIDED CERS CONSULT WITH SHULTZ AND FACILITY CONTACT.
Eval Division:	San Bernardino County Fire Department
Eval Program:	UST

SB WATER DEPARTMENT YARD (Continued) **S122218485**

Eval Source:	CERS,
Eval General Type:	Occupational Safety and Health Administration Inspection
Eval Date:	11-17-2011
Violations Found:	No
Eval Type:	Cal/OSHA Inspection
Eval Notes:	Not reported
Eval Division:	Cal/OSHA
Eval Program:	OSHA
Eval Source:	CERS,
Eval General Type:	Compliance Evaluation Inspection
Eval Date:	01-27-2021
Violations Found:	No
Eval Type:	Routine done by local agency
Eval Notes:	Not reported
Eval Division:	San Bernardino County Fire Department
Eval Program:	CalARP
Eval Source:	CERS,
Eval General Type:	Compliance Evaluation Inspection
Eval Date:	01-30-2018
Violations Found:	No
Eval Type:	Routine done by local agency
Eval Notes:	Not reported
Eval Division:	San Bernardino County Fire Department
Eval Program:	CalARP
Eval Source:	CERS,
Eval General Type:	Compliance Evaluation Inspection
Eval Date:	07-01-2021
Violations Found:	No
Eval Type:	Routine done by local agency
Eval Notes:	Not reported
Eval Division:	San Bernardino County Fire Department
Eval Program:	UST
Eval Source:	CERS,
Eval General Type:	Other/Unknown
Eval Date:	07-15-2019
Violations Found:	No
Eval Type:	Other, not routine, done by local agency
Eval Notes:	Not reported
Eval Division:	San Bernardino County Fire Department
Eval Program:	UST
Eval Source:	CERS,
Eval General Type:	Compliance Evaluation Inspection
Eval Date:	07-26-2017
Violations Found:	No
Eval Type:	Routine done by local agency
Eval Notes:	SBO WATER DIST- UST INSPECTION & UST MONITORING CERTIFICATION
Eval Division:	San Bernardino County Fire Department
Eval Program:	UST
Eval Source:	CERS,
Eval General Type:	Compliance Evaluation Inspection

SB WATER DEPARTMENT YARD (Continued) **S122218485**

Eval Date:	07-30-2015
Violations Found:	Yes
Eval Type:	Routine done by local agency
Eval Notes:	UST ANNUAL INSPECTION WITH MONITORING SYSTEM CERTIFICATION.
Eval Division:	San Bernardino County Fire Department
Eval Program:	UST
Eval Source:	CERS,

Enforcement Action:

Site ID:	65445
Site Name:	SB WATER DEPARTMENT YARD
Site Address:	195 N D ST
Site City:	SAN BERNARDINO
Site Zip:	92401
Enf Action Date:	02-26-2015
Enf Action Type:	Notice of Violation (Unified Program)
Enf Action Description:	Notice of Violation Issued by the Inspector at the Time of Inspection
Enf Action Notes:	Not reported
Enf Action Division:	San Bernardino County Fire Department
Enf Action Program:	CalARP
Enf Action Source:	CERS,

Site ID:	65445
Site Name:	SB WATER DEPARTMENT YARD
Site Address:	195 N D ST
Site City:	SAN BERNARDINO
Site Zip:	92401
Enf Action Date:	02-26-2015
Enf Action Type:	Notice of Violation (Unified Program)
Enf Action Description:	Notice of Violation Issued by the Inspector at the Time of Inspection
Enf Action Notes:	Not reported
Enf Action Division:	San Bernardino County Fire Department
Enf Action Program:	HMRRP
Enf Action Source:	CERS,

Site ID:	65445
Site Name:	SB WATER DEPARTMENT YARD
Site Address:	195 N D ST
Site City:	SAN BERNARDINO
Site Zip:	92401
Enf Action Date:	02-26-2015
Enf Action Type:	Notice of Violation (Unified Program)
Enf Action Description:	Notice of Violation Issued by the Inspector at the Time of Inspection
Enf Action Notes:	Not reported
Enf Action Division:	San Bernardino County Fire Department
Enf Action Program:	HW
Enf Action Source:	CERS,

Site ID:	65445
Site Name:	SB WATER DEPARTMENT YARD
Site Address:	195 N D ST
Site City:	SAN BERNARDINO
Site Zip:	92401
Enf Action Date:	07-27-2016
Enf Action Type:	Notice of Violation (Unified Program)
Enf Action Description:	Notice of Violation Issued by the Inspector at the Time of Inspection
Enf Action Notes:	Not reported

SB WATER DEPARTMENT YARD (Continued) **S122218485**

Enf Action Division:	San Bernardino County Fire Department
Enf Action Program:	UST
Enf Action Source:	CERS,

Site ID:	65445
Site Name:	SB WATER DEPARTMENT YARD
Site Address:	195 N D ST
Site City:	SAN BERNARDINO
Site Zip:	92401
Enf Action Date:	07-30-2015
Enf Action Type:	Notice of Violation (Unified Program)
Enf Action Description:	Notice of Violation Issued by the Inspector at the Time of Inspection
Enf Action Notes:	Not reported
Enf Action Division:	San Bernardino County Fire Department
Enf Action Program:	UST
Enf Action Source:	CERS,

Site ID:	65445
Site Name:	SB WATER DEPARTMENT YARD
Site Address:	195 N D ST
Site City:	SAN BERNARDINO
Site Zip:	92401
Enf Action Date:	08-01-2014
Enf Action Type:	Notice of Violation (Unified Program)
Enf Action Description:	Notice of Violation Issued by the Inspector at the Time of Inspection
Enf Action Notes:	Not reported
Enf Action Division:	San Bernardino County Fire Department
Enf Action Program:	UST
Enf Action Source:	CERS,

Coordinates:

Site ID:	65445
Facility Name:	SB WATER DEPARTMENT YARD
Env Int Type Code:	CalARP
Program ID:	10037446
Coord Name:	Not reported
Ref Point Type Desc:	Unknown,
Latitude:	34.102508
Longitude:	-117.291844

Affiliation:

Affiliation Type Desc:	Document Preparer
Entity Name:	Frank Salazar
Entity Title:	Not reported
Affiliation Address:	Not reported
Affiliation City:	Not reported
Affiliation State:	Not reported
Affiliation Country:	Not reported
Affiliation Zip:	Not reported
Affiliation Phone:	,

Affiliation Type Desc:	Environmental Contact
Entity Name:	JENNIFER SHEPARDSON
Entity Title:	Not reported
Affiliation Address:	399 CHANDLER PLACE
Affiliation City:	SAN BERNARDINO

SB WATER DEPARTMENT YARD (Continued) **S122218485**

Affiliation State:	CA
Affiliation Country:	Not reported
Affiliation Zip:	92408
Affiliation Phone:	,

Affiliation Type Desc:	Identification Signer
Entity Name:	Miguel Guerrero
Entity Title:	General Manager
Affiliation Address:	Not reported
Affiliation City:	Not reported
Affiliation State:	Not reported
Affiliation Country:	Not reported
Affiliation Zip:	Not reported
Affiliation Phone:	,

Affiliation Type Desc:	Operator
Entity Name:	City of San Bernardino Water Department
Entity Title:	Not reported
Affiliation Address:	Not reported
Affiliation City:	Not reported
Affiliation State:	Not reported
Affiliation Country:	Not reported
Affiliation Zip:	Not reported
Affiliation Phone:	(909) 379-2618,

Affiliation Type Desc:	CUPA District
Entity Name:	San Bernardino County Fire
Entity Title:	Not reported
Affiliation Address:	620 South E Street
Affiliation City:	San Bernardino
Affiliation State:	CA
Affiliation Country:	Not reported
Affiliation Zip:	92415-0153
Affiliation Phone:	(909) 386-8401,

Affiliation Type Desc:	Legal Owner
Entity Name:	CITY OF SB MUNICIPAL WTER DIST
Entity Title:	Not reported
Affiliation Address:	399 Chandler Place
Affiliation City:	SAN BERNARDINO
Affiliation State:	CA
Affiliation Country:	United States
Affiliation Zip:	92408
Affiliation Phone:	(909) 382-4100,

Affiliation Type Desc:	UST Permit Applicant
Entity Name:	Frank Salazar
Entity Title:	Safety Supervisor
Affiliation Address:	Not reported
Affiliation City:	Not reported
Affiliation State:	Not reported
Affiliation Country:	Not reported
Affiliation Zip:	Not reported
Affiliation Phone:	(909) 384-5576,

Affiliation Type Desc:	UST Tank Owner
Entity Name:	City of San Bernardino Water Department

SB WATER DEPARTMENT YARD (Continued) **S122218485**

Entity Title:	Not reported
Affiliation Address:	195 D St
Affiliation City:	San Bernardino
Affiliation State:	CA
Affiliation Country:	United States
Affiliation Zip:	92504
Affiliation Phone:	(606) 453-6025,

Affiliation Type Desc:	Facility Mailing Address
Entity Name:	Mailing Address
Entity Title:	Not reported
Affiliation Address:	195 NORTH 'D' STREET
Affiliation City:	SAN BERNARDINO
Affiliation State:	CA
Affiliation Country:	Not reported
Affiliation Zip:	92401
Affiliation Phone:	,

Affiliation Type Desc:	Parent Corporation
Entity Name:	City of San Bernardino Municipal Water Department
Entity Title:	Not reported
Affiliation Address:	Not reported
Affiliation City:	Not reported
Affiliation State:	Not reported
Affiliation Country:	Not reported
Affiliation Zip:	Not reported
Affiliation Phone:	,

Affiliation Type Desc:	UST Property Owner Name
Entity Name:	San Bernardino Water Department
Entity Title:	Not reported
Affiliation Address:	195 D St
Affiliation City:	San Bernardino
Affiliation State:	CA
Affiliation Country:	United States
Affiliation Zip:	92408
Affiliation Phone:	(909) 453-6025,

Affiliation Type Desc:	UST Tank Operator
Entity Name:	San Bernardino Water Department
Entity Title:	Not reported
Affiliation Address:	195 D St
Affiliation City:	San Bernardino
Affiliation State:	CA
Affiliation Country:	United States
Affiliation Zip:	Not reported
Affiliation Phone:	(909) 453-6043,

Z142 ESE 1/8-1/4 0.145 mi. 764 ft. | **CI-WATER DEPARTMENT YARD**
195 N D ST
SAN BERNARDINO, CA 92401
Site 7 of 7 in cluster Z | **CA UST** | **U003784981**
N/A

Relative: Lower
Actual: 1030 ft.

UST:

Name:	CI-WATER DEPARTMENT YARD
Address:	195 N D ST
City,State,Zip:	SAN BERNARDINO, CA 92401
Facility ID:	87014057
Permitting Agency:	SAN BERNARDINO COUNTY
CERSID:	Not reported
Latitude:	34.10237
Longitude:	-117.29185

AA143 South 1/8-1/4 0.145 mi. 766 ft. | **SAN BERNARDINO TRANSIT CENTER**
599 W RIALTO AVE
SAN BERNARDINO, CA 92401
Site 1 of 2 in cluster AA | **CA San Bern. Co. Permit**
CA CERS | **S126142249**
N/A

Relative: Lower
Actual: 1036 ft.

San Bern. Co. Permit:

Name:	SAN BERNARDINO TRANSIT CENTER
Address:	599 W RIALTO AVE
City,State,Zip:	SAN BERNARDINO, CA 92401
Region:	SAN BERNARDINO
Facility ID:	FA0018569
Owner:	OMNITRANS
Permit Number:	PT0040111
Permit Category:	HAZARDOUS MATERIALS 1-3 CHEMICALS SPECIAL
Facility Status:	ACTIVE
Expiration Date:	08/31/2022

CERS:

Name:	SAN BERNARDINO TRANSIT CENTER
Address:	599 W RIALTO AVE
City,State,Zip:	SAN BERNARDINO, CA 92401
Site ID:	564372
CERS ID:	10837873
CERS Description:	Chemical Storage Facilities

Evaluation:

Eval General Type:	Compliance Evaluation Inspection
Eval Date:	11-08-2021
Violations Found:	No
Eval Type:	Routine done by local agency
Eval Notes:	Not reported
Eval Division:	San Bernardino County Fire Department
Eval Program:	HMRRP
Eval Source:	CERS,

Affiliation:

Affiliation Type Desc:	Document Preparer
Entity Name:	David Orosco
Entity Title:	Not reported
Affiliation Address:	Not reported
Affiliation City:	Not reported
Affiliation State:	Not reported

SAN BERNARDINO TRANSIT CENTER (Continued) **S126142249**

Affiliation Country:	Not reported
Affiliation Zip:	Not reported
Affiliation Phone:	,

Affiliation Type Desc:	Parent Corporation
Entity Name:	Omnitrans
Entity Title:	Not reported
Affiliation Address:	Not reported
Affiliation City:	Not reported
Affiliation State:	Not reported
Affiliation Country:	Not reported
Affiliation Zip:	Not reported
Affiliation Phone:	,

Affiliation Type Desc:	Property Owner
Entity Name:	Omnitrans
Entity Title:	Not reported
Affiliation Address:	1700 W. Fifth St
Affiliation City:	San Bernardino
Affiliation State:	CA
Affiliation Country:	United States
Affiliation Zip:	92411
Affiliation Phone:	(909) 379-7100,

Affiliation Type Desc:	CUPA District
Entity Name:	San Bernardino County Fire
Entity Title:	Not reported
Affiliation Address:	620 South E Street
Affiliation City:	San Bernardino
Affiliation State:	CA
Affiliation Country:	Not reported
Affiliation Zip:	92415-0153
Affiliation Phone:	(909) 386-8401,

Affiliation Type Desc:	Environmental Contact
Entity Name:	David Orosco
Entity Title:	Not reported
Affiliation Address:	1700 W. Fifth St
Affiliation City:	San Bernardino
Affiliation State:	CA
Affiliation Country:	Not reported
Affiliation Zip:	92411
Affiliation Phone:	,

Affiliation Type Desc:	Operator
Entity Name:	Omnitrans
Entity Title:	Not reported
Affiliation Address:	Not reported
Affiliation City:	Not reported
Affiliation State:	Not reported
Affiliation Country:	Not reported
Affiliation Zip:	Not reported
Affiliation Phone:	(909) 379-7100,

Affiliation Type Desc:	Identification Signer
Entity Name:	David Orosco
Entity Title:	Safety and Regulatory Compliance Specialist

SAN BERNARDINO TRANSIT CENTER (Continued) **S126142249**

Affiliation Address:	Not reported
Affiliation City:	Not reported
Affiliation State:	Not reported
Affiliation Country:	Not reported
Affiliation Zip:	Not reported
Affiliation Phone:	,
Affiliation Type Desc:	Legal Owner
Entity Name:	Omnitrans
Entity Title:	Not reported
Affiliation Address:	1700 W. Fifth St
Affiliation City:	San Bernardino
Affiliation State:	CA
Affiliation Country:	United States
Affiliation Zip:	92411
Affiliation Phone:	(909) 379-7100,
Affiliation Type Desc:	Facility Mailing Address
Entity Name:	Mailing Address
Entity Title:	Not reported
Affiliation Address:	599 W. Rialto Ave
Affiliation City:	San Bernardino
Affiliation State:	CA
Affiliation Country:	Not reported
Affiliation Zip:	92401
Affiliation Phone:	,

AB144 **IN-N-OUT BURGER (FORMER GAS STN)** **CA LUST** **S110819236**
NW **795 WEST 5TH STREET** **CA Cortese** **N/A**
1/8-1/4 **SAN BERNARDINO, CA 92405** **CA CERS**
0.147 mi.
774 ft. **Site 1 of 5 in cluster AB**

Relative:
Higher

Actual:
1076 ft.

LUST:

Name:	IN-N-OUT BURGER (FORMER GAS STN)
Address:	795 WEST 5TH STREET
City,State,Zip:	SAN BERNARDINO, CA 92405
Lead Agency:	SANTA ANA RWQCB (REGION 8)
Case Type:	LUST Cleanup Site
Geo Track:	http://geotracker.waterboards.ca.gov/profile_report.asp?global_id=T10000002949
Global Id:	T10000002949
Latitude:	34.107901
Longitude:	-117.300496
Status:	Completed - Case Closed
Status Date:	06/01/2015
Case Worker:	VJB
RB Case Number:	083604084T
Local Agency:	Not reported
File Location:	Regional Board
Local Case Number:	Not reported
Potential Media Affect:	Soil
Potential Contaminants of Concern:	Arsenic, Lead, Gasoline, Waste Oil / Motor / Hydraulic / Lubricating
Site History:	W/O tank remedial excavation & VES completed. Vapor barrier installed as add'l mitigation. Site redeveloped by RRA from vacant land to operating INOB.

LUST:

IN-N-OUT BURGER (FORMER GAS STN) (Continued) **S110819236**

Global Id: T10000002949
Contact Type: Regional Board Caseworker
Contact Name: VALERIE JAHN-BULL
Organization Name: SANTA ANA RWQCB (REGION 8)
Address: 3737 MAIN STREET, SUITE 500
City: RIVERSIDE
Email: valerie.jahn-bull@waterboards.ca.gov
Phone Number: 9517824903

LUST:

Global Id: T10000002949
Action Type: ENFORCEMENT
Date: 03/30/2011
Action: Technical Correspondence / Assistance / Other

Global Id: T10000002949
Action Type: ENFORCEMENT
Date: 03/14/2011
Action: Technical Correspondence / Assistance / Other

Global Id: T10000002949
Action Type: ENFORCEMENT
Date: 11/26/2012
Action: File review

Global Id: T10000002949
Action Type: ENFORCEMENT
Date: 06/03/2013
Action: File review

Global Id: T10000002949
Action Type: ENFORCEMENT
Date: 01/13/2015
Action: File review

Global Id: T10000002949
Action Type: ENFORCEMENT
Date: 06/01/2015
Action: Staff Letter

Global Id: T10000002949
Action Type: ENFORCEMENT
Date: 11/18/2014
Action: File review

Global Id: T10000002949
Action Type: Other
Date: 01/17/2011
Action: Leak Reported

Global Id: T10000002949
Action Type: ENFORCEMENT
Date: 03/18/2015
Action: File review

Global Id: T10000002949
Action Type: ENFORCEMENT

IN-N-OUT BURGER (FORMER GAS STN) (Continued) **S110819236**

Date: 01/29/2015
Action: File review

Global Id: T10000002949
Action Type: RESPONSE
Date: 02/08/2011
Action: Soil and Water Investigation Workplan - Regulator Responded

Global Id: T10000002949
Action Type: RESPONSE
Date: 04/04/2011
Action: Pilot Study / Treatability Workplan - Regulator Responded

Global Id: T10000002949
Action Type: RESPONSE
Date: 01/19/2011
Action: Preliminary Site Assessment Report - Regulator Responded

Global Id: T10000002949
Action Type: RESPONSE
Date: 02/23/2011
Action: Soil and Water Investigation Workplan - Addendum - Regulator Responded

Global Id: T10000002949
Action Type: RESPONSE
Date: 03/07/2011
Action: Soil and Water Investigation Workplan - Regulator Responded

Global Id: T10000002949
Action Type: RESPONSE
Date: 03/08/2011
Action: Verbal Communication - Regulator Responded

Global Id: T10000002949
Action Type: RESPONSE
Date: 03/11/2011
Action: Verbal Communication - Regulator Responded

Global Id: T10000002949
Action Type: RESPONSE
Date: 01/18/2011
Action: Verbal Communication - Regulator Responded

Global Id: T10000002949
Action Type: RESPONSE
Date: 01/19/2011
Action: Other Report / Document - Regulator Responded

Global Id: T10000002949
Action Type: RESPONSE
Date: 03/25/2011
Action: Soil and Water Investigation Report - Regulator Responded

Global Id: T10000002949
Action Type: RESPONSE
Date: 06/02/2011
Action: CAP/RAP - Other Report - Regulator Responded

IN-N-OUT BURGER (FORMER GAS STN) (Continued) **S110819236**

Global Id: T10000002949
Action Type: RESPONSE
Date: 01/19/2011
Action: Site Assessment Report - Regulator Responded

Global Id: T10000002949
Action Type: RESPONSE
Date: 01/19/2011
Action: Tank Removal Report / UST Sampling Report - Regulator Responded

Global Id: T10000002949
Action Type: RESPONSE
Date: 01/19/2011
Action: Other Report / Document - Regulator Responded

Global Id: T10000002949
Action Type: RESPONSE
Date: 08/03/2011
Action: Corrective Action Plan / Remedial Action Plan - Addendum - Regulator Responded

Global Id: T10000002949
Action Type: RESPONSE
Date: 04/25/2012
Action: Verbal Communication - Regulator Responded

Global Id: T10000002949
Action Type: RESPONSE
Date: 02/19/2014
Action: Verbal Communication - Regulator Responded

Global Id: T10000002949
Action Type: REMEDIATION
Date: 04/01/2011
Action: Soil Vapor Extraction (SVE)

Global Id: T10000002949
Action Type: REMEDIATION
Date: 02/01/2011
Action: Excavation

Global Id: T10000002949
Action Type: ENFORCEMENT
Date: 04/04/2011
Action: Technical Correspondence / Assistance / Other

Global Id: T10000002949
Action Type: ENFORCEMENT
Date: 05/03/2011
Action: Meeting

Global Id: T10000002949
Action Type: ENFORCEMENT
Date: 10/13/2014
Action: Technical Correspondence / Assistance / Other

Global Id: T10000002949
Action Type: ENFORCEMENT

IN-N-OUT BURGER (FORMER GAS STN) (Continued) **S110819236**

Date: 09/22/2014
Action: File review

Global Id: T10000002949
Action Type: ENFORCEMENT
Date: 10/09/2014
Action: File review

Global Id: T10000002949
Action Type: ENFORCEMENT
Date: 03/10/2015
Action: File review

Global Id: T10000002949
Action Type: ENFORCEMENT
Date: 06/01/2015
Action: Closure/No Further Action Letter

Global Id: T10000002949
Action Type: ENFORCEMENT
Date: 10/27/2014
Action: File review

Global Id: T10000002949
Action Type: ENFORCEMENT
Date: 06/08/2011
Action: Meeting

Global Id: T10000002949
Action Type: ENFORCEMENT
Date: 03/09/2011
Action: Technical Correspondence / Assistance / Other

Global Id: T10000002949
Action Type: ENFORCEMENT
Date: 08/18/2011
Action: Staff Letter

Global Id: T10000002949
Action Type: ENFORCEMENT
Date: 02/11/2014
Action: Technical Correspondence / Assistance / Other

Global Id: T10000002949
Action Type: ENFORCEMENT
Date: 03/19/2015
Action: Notification - Public Notice of Case Closure

Global Id: T10000002949
Action Type: ENFORCEMENT
Date: 03/05/2015
Action: File review

Global Id: T10000002949
Action Type: RESPONSE
Date: 08/30/2011
Action: Final Remedial Action Report / Corrective Action Report

IN-N-OUT BURGER (FORMER GAS STN) (Continued) **S110819236**

Global Id: T10000002949
Action Type: RESPONSE
Date: 01/22/2015
Action: Email Correspondence

Global Id: T10000002949
Action Type: ENFORCEMENT
Date: 01/25/2011
Action: Meeting

Global Id: T10000002949
Action Type: ENFORCEMENT
Date: 06/08/2011
Action: Site Visit / Inspection / Sampling

Global Id: T10000002949
Action Type: ENFORCEMENT
Date: 02/24/2011
Action: Meeting

Global Id: T10000002949
Action Type: ENFORCEMENT
Date: 08/10/2011
Action: Site Visit / Inspection / Sampling

Global Id: T10000002949
Action Type: ENFORCEMENT
Date: 02/15/2012
Action: Technical Correspondence / Assistance / Other

Global Id: T10000002949
Action Type: Other
Date: 08/18/2010
Action: Leak Discovery

Global Id: T10000002949
Action Type: RESPONSE
Date: 10/21/2014
Action: Other Report / Document

LUST:
Global Id: T10000002949
Status: Open - Case Begin Date
Status Date: 08/18/2010

Global Id: T10000002949
Status: Open - Site Assessment
Status Date: 08/18/2010

Global Id: T10000002949
Status: Open - Assessment & Interim Remedial Action
Status Date: 02/14/2011

Global Id: T10000002949
Status: Open - Site Assessment
Status Date: 03/01/2011

IN-N-OUT BURGER (FORMER GAS STN) (Continued) **S110819236**

Global Id:	T10000002949
Status:	Open - Assessment & Interim Remedial Action
Status Date:	04/07/2011
Global Id:	T10000002949
Status:	Open - Remediation
Status Date:	05/07/2011
Global Id:	T10000002949
Status:	Open - Verification Monitoring
Status Date:	06/08/2011
Global Id:	T10000002949
Status:	Open - Eligible for Closure
Status Date:	01/30/2012
Global Id:	T10000002949
Status:	Completed - Case Closed
Status Date:	06/01/2015

CORTESE:

Name:	IN-N-OUT BURGER (FORMER GAS STN)
Address:	795 WEST 5TH STREET
City,State,Zip:	SAN BERNARDINO, CA 92405
Region:	CORTESE
Envirostor Id:	Not reported
Global ID:	T10000002949
Site/Facility Type:	LUST CLEANUP SITE
Cleanup Status:	COMPLETED - CASE CLOSED
Status Date:	Not reported
Site Code:	Not reported
Latitude:	Not reported
Longitude:	Not reported
Owner:	Not reported
Enf Type:	Not reported
Swat R:	Not reported
Flag:	active
Order No:	Not reported
Waste Discharge System No:	Not reported
Effective Date:	Not reported
Region 2:	Not reported
WID Id:	Not reported
Solid Waste Id No:	Not reported
Waste Management Uit Name:	Not reported
File Name:	Active Open

CERS:

Name:	IN-N-OUT BURGER (FORMER GAS STN)
Address:	795 WEST 5TH STREET
City,State,Zip:	SAN BERNARDINO, CA 92405
Site ID:	257130
CERS ID:	T10000002949
CERS Description:	Leaking Underground Storage Tank Cleanup Site

Affiliation:

Affiliation Type Desc:	Regional Board Caseworker

IN-N-OUT BURGER (FORMER GAS STN) (Continued) **S110819236**

Entity Name:	VALERIE JAHN-BULL - SANTA ANA RWQCB (REGION 8)
Entity Title:	Not reported
Affiliation Address:	3737 MAIN STREET, SUITE 500
Affiliation City:	RIVERSIDE
Affiliation State:	CA
Affiliation Country:	Not reported
Affiliation Zip:	Not reported
Affiliation Phone:	9517824903,

X145 **SUN CO SAN BERNARDINO CAL#** **RCRA-SQG** **1000107996**
ENE **399 N D ST** **CA EMI** **CAD008272510**
1/8-1/4 **SAN BERNARDINO, CA 92401** **CA San Bern. Co. Permit**
0.148 mi.
784 ft. **Site 3 of 3 in cluster X**

Relative:
Lower

Actual:
1047 ft.

RCRA-SQG:

Date Form Received by Agency:	19960901
Handler Name:	SUN CO SAN BERNARDINO CAL#
Handler Address:	399 N D ST
Handler City,State,Zip:	SAN BERNARDINO, CA 92401
EPA ID:	CAD008272510
Contact Name:	Not reported
Contact Address:	Not reported
Contact City,State,Zip:	Not reported
Contact Telephone:	Not reported
Contact Fax:	Not reported
Contact Email:	Not reported
Contact Title:	Not reported
EPA Region:	09
Land Type:	Not reported
Federal Waste Generator Description:	Small Quantity Generator
Non-Notifier:	Not reported
Biennial Report Cycle:	Not reported
Accessibility:	Not reported
Active Site Indicator:	Handler Activities
State District Owner:	CA
State District:	4
Mailing Address:	399 N D ST
Mailing City,State,Zip:	SAN BERNARDINO, CA 92401
Owner Name:	Not reported
Owner Type:	Not reported
Operator Name:	NOT REQUIRED
Operator Type:	Private
Short-Term Generator Activity:	No
Importer Activity:	No
Mixed Waste Generator:	No
Transporter Activity:	No
Transfer Facility Activity:	No
Recycler Activity with Storage:	No
Small Quantity On-Site Burner Exemption:	No
Smelting Melting and Refining Furnace Exemption:	No
Underground Injection Control:	No
Off-Site Waste Receipt:	No
Universal Waste Indicator:	No
Universal Waste Destination Facility:	No
Federal Universal Waste:	No
Active Site Fed-Reg Treatment Storage and Disposal Facility:	Not reported

SUN CO SAN BERNARDINO CAL# (Continued) **1000107996**

Active Site Converter Treatment storage and Disposal Facility:	Not reported
Active Site State-Reg Treatment Storage and Disposal Facility:	Not reported
Active Site State-Reg Handler:	---
Federal Facility Indicator:	Not reported
Hazardous Secondary Material Indicator:	NN
Sub-Part K Indicator:	Not reported
Commercial TSD Indicator:	No
Treatment Storage and Disposal Type:	Not reported
2018 GPRA Permit Baseline:	Not on the Baseline
2018 GPRA Renewals Baseline:	Not on the Baseline
Permit Renewals Workload Universe:	Not reported
Permit Workload Universe:	Not reported
Permit Progress Universe:	Not reported
Post-Closure Workload Universe:	Not reported
Closure Workload Universe:	Not reported
202 GPRA Corrective Action Baseline:	No
Corrective Action Workload Universe:	No
Subject to Corrective Action Universe:	No
Non-TSDFs Where RCRA CA has Been Imposed Universe:	No
TSDFs Potentially Subject to CA Under 3004 (u)/(v) Universe:	No
TSDFs Only Subject to CA under Discretionary Auth Universe:	No
Corrective Action Priority Ranking:	No NCAPS ranking
Environmental Control Indicator:	No
Institutional Control Indicator:	No
Human Exposure Controls Indicator:	N/A
Groundwater Controls Indicator:	N/A
Operating TSDF Universe:	Not reported
Full Enforcement Universe:	Not reported
Significant Non-Complier Universe:	No
Unaddressed Significant Non-Complier Universe:	No
Addressed Significant Non-Complier Universe:	No
Significant Non-Complier With a Compliance Schedule Universe:	No
Financial Assurance Required:	Not reported
Handler Date of Last Change:	20020627
Recognized Trader-Importer:	No
Recognized Trader-Exporter:	No
Importer of Spent Lead Acid Batteries:	No
Exporter of Spent Lead Acid Batteries:	No
Recycler Activity Without Storage:	Not reported
Manifest Broker:	Not reported
Sub-Part P Indicator:	No

Handler - Owner Operator:

Owner/Operator Indicator:	Owner
Owner/Operator Name:	GANNETT INCORPORATED
Legal Status:	Private
Date Became Current:	Not reported
Date Ended Current:	Not reported
Owner/Operator Address:	NOT REQUIRED
Owner/Operator City,State,Zip:	NOT REQUIRED, ME 99999
Owner/Operator Telephone:	415-555-1212
Owner/Operator Telephone Ext:	Not reported
Owner/Operator Fax:	Not reported
Owner/Operator Email:	Not reported

Owner/Operator Indicator:	Operator

SUN CO SAN BERNARDINO CAL# (Continued) **1000107996**

Owner/Operator Name:	NOT REQUIRED
Legal Status:	Private
Date Became Current:	Not reported
Date Ended Current:	Not reported
Owner/Operator Address:	NOT REQUIRED
Owner/Operator City,State,Zip:	NOT REQUIRED, ME 99999
Owner/Operator Telephone:	415-555-1212
Owner/Operator Telephone Ext:	Not reported
Owner/Operator Fax:	Not reported
Owner/Operator Email:	Not reported

Historic Generators:

Receive Date:	19960901
Handler Name:	SUN CO SAN BERNARDINO CAL#
Federal Waste Generator Description:	Small Quantity Generator
State District Owner:	CA
Large Quantity Handler of Universal Waste:	No
Recognized Trader Importer:	No
Recognized Trader Exporter:	No
Spent Lead Acid Battery Importer:	No
Spent Lead Acid Battery Exporter:	No
Current Record:	Yes
Non Storage Recycler Activity:	Not reported
Electronic Manifest Broker:	Not reported

Receive Date:	19800827
Handler Name:	SUN CO SAN BERNARDINO CAL#
Federal Waste Generator Description:	Large Quantity Generator
State District Owner:	CA
Large Quantity Handler of Universal Waste:	No
Recognized Trader Importer:	No
Recognized Trader Exporter:	No
Spent Lead Acid Battery Importer:	No
Spent Lead Acid Battery Exporter:	No
Current Record:	No
Non Storage Recycler Activity:	Not reported
Electronic Manifest Broker:	Not reported

List of NAICS Codes and Descriptions:

NAICS Code:	51111
NAICS Description:	NEWSPAPER PUBLISHERS

Facility Has Received Notices of Violations:

Violations:	No Violations Found

Evaluation Action Summary:

Evaluations:	No Evaluations Found

EMI:

Name:	THE SUN CO
Address:	399 N D ST
City,State,Zip:	SAN BERNARDINO, CA 92401
Year:	1996
County Code:	36

SUN CO SAN BERNARDINO CAL# (Continued) **1000107996**

Air Basin:	SC
Facility ID:	43662
Air District Name:	SC
SIC Code:	2711
Air District Name:	SOUTH COAST AQMD
Community Health Air Pollution Info System:	Not reported
Consolidated Emission Reporting Rule:	Not reported
Total Organic Hydrocarbon Gases Tons/Yr:	2
Reactive Organic Gases Tons/Yr:	1
Carbon Monoxide Emissions Tons/Yr:	0
NOX - Oxides of Nitrogen Tons/Yr:	0
SOX - Oxides of Sulphur Tons/Yr:	0
Particulate Matter Tons/Yr:	0
Part. Matter 10 Micrometers and Smllr Tons/Yr:	0

San Bern. Co. Permit:

Name:	SUN COMPANY
Address:	399 N D ST
City,State,Zip:	SAN BERNARDINO, CA 92401
Region:	SAN BERNARDINO
Facility ID:	FA0006505
Owner:	GANNETT CO INC
Permit Number:	PT0001894
Permit Category:	SPECIAL GENERATOR
Facility Status:	INACTIVE
Expiration Date:	07/31/2008

Name:	SUN COMPANY
Address:	399 N D ST
City,State,Zip:	SAN BERNARDINO, CA 92401
Region:	SAN BERNARDINO
Facility ID:	FA0006505
Owner:	GANNETT CO INC
Permit Number:	PT0001893
Permit Category:	SPECIAL HANDLER
Facility Status:	INACTIVE
Expiration Date:	07/31/2008

146
South
1/8-1/4
0.154 mi.
813 ft.

655 W. RIALTO AVE.
655 W. RIALTO AVE.
SAN BERNARDINO, CA 92410

CA ENVIROSTOR **S106893808**
N/A

Relative:
Lower

Actual:
1038 ft.

ENVIROSTOR:

Name:	655 W. RIALTO AVE.
Address:	655 W. RIALTO AVE.
City,State,Zip:	SAN BERNARDINO, CA 92410
Facility ID:	36000020
Status:	Refer: 1248 Local Agency
Status Date:	03/27/2000
Site Code:	Not reported
Site Type:	Evaluation
Site Type Detailed:	Evaluation
Acres:	0
NPL:	NO
Regulatory Agencies:	SAN BERNARDINO COUNTY

655 W. RIALTO AVE. (Continued) **S106893808**

Lead Agency:	SAN BERNARDINO COUNTY
Program Manager:	Not reported
Supervisor:	Referred - Not Assigned
Division Branch:	Cleanup Cypress
Assembly:	47
Senate:	20
Special Program:	Not reported
Restricted Use:	NO
Site Mgmt Req:	NONE SPECIFIED
Funding:	Not Applicable
Latitude:	34.10036
Longitude:	-117.2972
APN:	013602128, 13602102, 13602104, 13602105, 13602106, 13602120, 13602121
Past Use:	NONE SPECIFIED
Potential COC:	NONE SPECIFIED
Confirmed COC:	NONE SPECIFIED
Potential Description:	NONE SPECIFIED
Alias Name:	013602128
Alias Type:	APN
Alias Name:	13602102
Alias Type:	APN
Alias Name:	13602104
Alias Type:	APN
Alias Name:	13602105
Alias Type:	APN
Alias Name:	13602106
Alias Type:	APN
Alias Name:	13602120
Alias Type:	APN
Alias Name:	13602121
Alias Type:	APN
Alias Name:	36000020
Alias Type:	Envirostor ID Number

Completed Info:

Completed Area Name:	PROJECT WIDE
Completed Sub Area Name:	Not reported
Completed Document Type:	SB 1248 Notification
Completed Date:	03/23/2000
Comments:	SB 1248 San Bernardino County.
Future Area Name:	Not reported
Future Sub Area Name:	Not reported
Future Document Type:	Not reported
Future Due Date:	Not reported
Schedule Area Name:	Not reported
Schedule Sub Area Name:	Not reported
Schedule Document Type:	Not reported
Schedule Due Date:	Not reported
Schedule Revised Date:	Not reported

AC147 **VERIZON WIRELESS: SAN BERNARDINO RELO** **CA San Bern. Co. Permit** **S118648378**
West **357 N I ST** **N/A**
1/8-1/4 **SAN BERNARDINO, CA 92410**
0.156 mi.
826 ft. **Site 1 of 7 in cluster AC**

Relative:
Higher

Actual:
1079 ft.

San Bern. Co. Permit:

Name:	VERIZON WIRELESS: SAN BERNARDINO RELO
Address:	357 N I ST
City,State,Zip:	SAN BERNARDINO, CA 92410
Region:	SAN BERNARDINO
Facility ID:	FA0016699
Owner:	Verizon Wireless
Permit Number:	PT0035867
Permit Category:	HAZARDOUS MATERIALS 1-3 CHEMICALS SPECIAL
Facility Status:	ACTIVE
Expiration Date:	08/31/2021

AC148 **VERIZON WIRELESS-SAN BERNARDINO** **CA San Bern. Co. Permit** **S102041578**
West **351 N I ST** **N/A**
1/8-1/4 **SAN BERNARDINO, CA 92410**
0.157 mi.
828 ft. **Site 2 of 7 in cluster AC**

Relative:
Higher

Actual:
1079 ft.

San Bern. Co. Permit:

Name:	VERIZON WIRELESS-SAN BERNARDINO
Address:	351 N I ST
City,State,Zip:	SAN BERNARDINO, CA 92410
Region:	SAN BERNARDINO
Facility ID:	FA0000744
Owner:	Verizon Wireless
Permit Number:	PT0007047
Permit Category:	HAZARDOUS MATERIALS 1-3 CHEMICALS SPECIAL
Facility Status:	INACTIVE
Expiration Date:	04/30/2017

Y149 **VIKING TIRE** **CA LUST** **S103969477**
SSW **747** **CA HIST CORTESE** **N/A**
1/8-1/4 **SAN BERNARDINO, CA 92410**
0.158 mi.
835 ft. **Site 3 of 4 in cluster Y**

Relative:
Lower

Actual:
1047 ft.

LUST REG 8:

Name:	VIKING TIRE
Address:	747 RIALTO AVE
City:	SAN BERNARDINO
Region:	8
County:	San Bernardino
Regional Board:	Santa Ana Region
Facility Status:	Preliminary site assessment underway
Case Number:	083601283T
Local Case Num:	87056
Case Type:	Soil only
Substance:	Gasoline
Qty Leaked:	Not reported
Abate Method:	Not reported
Cross Street:	G STREET
Enf Type:	None Taken

VIKING TIRE (Continued) **S103969477**

Funding:	Not reported
How Discovered:	Tank Closure
How Stopped:	Not reported
Leak Cause:	UNK
Leak Source:	UNK
Global ID:	T0607100148
How Stopped Date:	3/15/1989
Enter Date:	9/7/1989
Date Confirmation of Leak Began:	Not reported
Date Preliminary Assessment Began:	8/2/1989
Discover Date:	3/15/1989
Enforcement Date:	1/1/1965
Close Date:	5/31/1989
Date Prelim Assessment Workplan Submitted:	Not reported
Date Pollution Characterization Began:	Not reported
Date Remediation Plan Submitted:	Not reported
Date Remedial Action Underway:	Not reported
Date Post Remedial Action Monitoring:	Not reported
Enter Date:	9/7/1989
GW Qualifies:	Not reported
Soil Qualifies:	Not reported
Operator:	Not reported
Facility Contact:	Not reported
Interim:	Yes
Oversite Program:	LUST
Latitude:	34.1007588
Longitude:	-117.3001146
MTBE Date:	Not reported
Max MTBE GW:	Not reported
MTBE Concentration:	0
Max MTBE Soil:	Not reported
MTBE Fuel:	1
MTBE Tested:	Site NOT Tested for MTBE.Includes Unknown and Not Analyzed.
MTBE Class:	*
Staff:	VJJ
Staff Initials:	CR2
Lead Agency:	Local Agency
Local Agency:	36000L
Hydr Basin #:	UPPER SANTA ANA VALL
Beneficial:	Not reported
Priority:	Not reported
Cleanup Fund Id:	Not reported
Work Suspended:	Not reported

Summary: Not reported

HIST CORTESE:

edr_fname:	VIKING TIRE
edr_fadd1:	747
City,State,Zip:	SAN BERNARDINO, CA 92410
Region:	CORTESE
Facility County Code:	36
Reg By:	LTNKA
Reg Id:	083601283T

Y150 SSW 1/8-1/4 0.158 mi. 835 ft. | **PETE'S ROAD SERVICE INC**
747 W RIALTO AVENUE
SAN BERNARDINO, CA 92410

Site 4 of 4 in cluster Y

CA LUST
CA Cortese
CA HAZNET
CA CERS
CA HWTS

S109285081
N/A

Relative: Lower

Actual: 1047 ft.

LUST:

Name:	VIKING TIRE
Address:	747 W RIALTO AVE
City,State,Zip:	SAN BERNARDINO, CA 92410
Lead Agency:	SAN BERNARDINO COUNTY
Case Type:	LUST Cleanup Site
Geo Track:	http://geotracker.waterboards.ca.gov/profile_report.asp?global_id=T0607100148
Global Id:	T0607100148
Latitude:	34.1008473
Longitude:	-117.2996498
Status:	Completed - Case Closed
Status Date:	05/31/1989
Case Worker:	CR2
RB Case Number:	083601283T
Local Agency:	SAN BERNARDINO COUNTY
File Location:	Local Agency
Local Case Number:	87056
Potential Media Affect:	Soil
Potential Contaminants of Concern:	Gasoline
Site History:	Not reported

LUST:

Global Id:	T0607100148
Contact Type:	Local Agency Caseworker
Contact Name:	CATHERINE RICHARDS
Organization Name:	SAN BERNARDINO COUNTY
Address:	620 SOUTH E STREET
City:	SAN BERNARDINO
Email:	crichards@sbcfire.org
Phone Number:	9093868419

Global Id:	T0607100148
Contact Type:	Regional Board Caseworker
Contact Name:	VALERIE JAHN-BULL
Organization Name:	SANTA ANA RWQCB (REGION 8)
Address:	3737 MAIN STREET, SUITE 500
City:	RIVERSIDE
Email:	valerie.jahn-bull@waterboards.ca.gov
Phone Number:	9517824903

LUST:

Global Id:	T0607100148
Action Type:	Other
Date:	03/15/1989
Action:	Leak Discovery

Global Id:	T0607100148
Action Type:	ENFORCEMENT
Date:	11/13/2006
Action:	File review

Global Id:	T0607100148
Action Type:	ENFORCEMENT

PETE'S ROAD SERVICE INC (Continued) **S109285081**

Date:	04/11/2000
Action:	File review
Global Id:	T0607100148
Action Type:	Other
Date:	03/15/1989
Action:	Leak Reported
Global Id:	T0607100148
Action Type:	REMEDIATION
Date:	04/19/1989
Action:	Excavation
Global Id:	T0607100148
Action Type:	Other
Date:	03/15/1989
Action:	Leak Stopped

LUST:

Global Id:	T0607100148
Status:	Open - Case Begin Date
Status Date:	03/15/1989
Global Id:	T0607100148
Status:	Open - Site Assessment
Status Date:	03/15/1989
Global Id:	T0607100148
Status:	Completed - Case Closed
Status Date:	05/31/1989

CORTESE:

Name:	VIKING TIRE
Address:	747 W RIALTO AVE
City,State,Zip:	SAN BERNARDINO, CA 92410
Region:	CORTESE
Envirostor Id:	Not reported
Global ID:	T0607100148
Site/Facility Type:	LUST CLEANUP SITE
Cleanup Status:	COMPLETED - CASE CLOSED
Status Date:	Not reported
Site Code:	Not reported
Latitude:	Not reported
Longitude:	Not reported
Owner:	Not reported
Enf Type:	Not reported
Swat R:	Not reported
Flag:	active
Order No:	Not reported
Waste Discharge System No:	Not reported
Effective Date:	Not reported
Region 2:	Not reported
WID Id:	Not reported
Solid Waste Id No:	Not reported
Waste Management Uit Name:	Not reported

PETE'S ROAD SERVICE INC (Continued) **S109285081**

File Name: Active Open

HAZNET:

Name:	PETE'S ROAD SERVICE INC
Address:	747 W RIALTO AVENUE
Address 2:	Not reported
City,State,Zip:	SAN BERNARDINO, CA 924100000
Contact:	RICK CHAVEZ
Telephone:	7144461207
Mailing Name:	Not reported
Mailing Address:	2230 E ORANGETHROPE AVE
Year:	2015
Gepaid:	CAL000253886
TSD EPA ID:	AZR000515924
CA Waste Code:	331 - Off-specification, aged or surplus organics
Disposal Method:	H141 - Storage, Bulking, And/Or Transfer Off Site--No Treatment/Reovery (H010-H129) Or (H131-H135)
Tons:	2.9075

Additional Info:

Year:	2015
Gen EPA ID:	CAL000253886
Shipment Date:	20150625
Creation Date:	1/19/2016 22:15:36
Receipt Date:	20150702
Manifest ID:	014563038JJK
Trans EPA ID:	CAR000175422
Trans Name:	WORLDWIDE RECOVERY SYSTEMS
Trans 2 EPA ID:	Not reported
Trans 2 Name:	Not reported
TSDF EPA ID:	AZR000515924
Trans Name:	YUMA YES INC
TSDF Alt EPA ID:	Not reported
TSDF Alt Name:	Not reported
Waste Code Description:	331 - Off-specification, aged, or surplus organics
RCRA Code:	Not reported
Meth Code:	H141 - Storage, Bulking, And/Or Transfer Off Site--No Treatment/Reovery (H010-H129) Or (H131-H135)
Quantity Tons:	2
Waste Quantity:	4000
Quantity Unit:	P
Additional Code 1:	Not reported
Additional Code 2:	Not reported
Additional Code 3:	Not reported
Additional Code 4:	Not reported
Additional Code 5:	Not reported
Shipment Date:	20150624
Creation Date:	1/19/2016 22:15:36
Receipt Date:	20150629
Manifest ID:	014563040JJK
Trans EPA ID:	CAR000175422
Trans Name:	WORLDWIDE RECOVERY SYSTEMS

PETE'S ROAD SERVICE INC (Continued) **S109285081**

Trans 2 EPA ID:	Not reported
Trans 2 Name:	Not reported
TSDF EPA ID:	AZR000515924
Trans Name:	YUMA YES INC
TSDF Alt EPA ID:	Not reported
TSDF Alt Name:	Not reported
Waste Code Description:	331 - Off-specification, aged, or surplus organics
RCRA Code:	Not reported
Meth Code:	H141 - Storage, Bulking, And/Or Transfer Off Site--No Treatment/Reovery (H010-H129) Or (H131-H135)
Quantity Tons:	0.9075
Waste Quantity:	275
Quantity Unit:	G
Additional Code 1:	Not reported
Additional Code 2:	Not reported
Additional Code 3:	Not reported
Additional Code 4:	Not reported
Additional Code 5:	Not reported

CERS:

Name:	VIKING TIRE
Address:	747 W RIALTO AVE
City,State,Zip:	SAN BERNARDINO, CA 92410
Site ID:	198403
CERS ID:	T0607100148
CERS Description:	Leaking Underground Storage Tank Cleanup Site

Affiliation:

Affiliation Type Desc:	Regional Board Caseworker
Entity Name:	VALERIE JAHN-BULL - SANTA ANA RWQCB (REGION 8)
Entity Title:	Not reported
Affiliation Address:	3737 MAIN STREET, SUITE 500
Affiliation City:	RIVERSIDE
Affiliation State:	CA
Affiliation Country:	Not reported
Affiliation Zip:	Not reported
Affiliation Phone:	9517824903,

Affiliation Type Desc:	Local Agency Caseworker
Entity Name:	CATHERINE RICHARDS - SAN BERNARDINO COUNTY
Entity Title:	Not reported
Affiliation Address:	620 SOUTH E STREET
Affiliation City:	SAN BERNARDINO
Affiliation State:	CA
Affiliation Country:	Not reported
Affiliation Zip:	Not reported
Affiliation Phone:	9093868419,

HWTS:

Name:	PETE'S ROAD SERVICE INC
Address:	747 W RIALTO AVENUE
Address 2:	Not reported
City,State,Zip:	SAN BERNARDINO, CA 924100000
EPA ID:	CAL000253886
Inactive Date:	06/30/2016
Create Date:	06/14/2002

PETE'S ROAD SERVICE INC (Continued) **S109285081**

Last Act Date:	01/12/2017
Mailing Name:	Not reported
Mailing Address:	2230 E ORANGETHROPE AVE
Mailing Address 2:	Not reported
Mailing City,State,Zip:	FULLERTON, CA 928315329
Owner Name:	PETE'S ROAD SERVICE INC
Owner Address:	2230 E ORANGETHROPE AVE
Owner Address 2:	Not reported
Owner City,State,Zip:	FULLERTON, CA 928315329
Contact Name:	RICK CHAVEZ
Contact Address:	2230 E ORANGETHORPE AVE
Contact Address 2:	Not reported
City,State,Zip:	FULLERTON, CA 928310000

NAICS:

EPA ID:	CAL000253886
Create Date:	2011-04-05 10:18:11.997
NAICS Code:	811118
NAICS Description:	Other Automotive Mechanical and Electrical Repair and Maintenance
Issued EPA ID Date:	2002-06-14 15:34:24.95000
Inactive Date:	2016-06-30 00:00:00
Facility Name:	PETE'S ROAD SERVICE INC
Facility Address:	747 W RIALTO AVENUE
Facility Address 2:	Not reported
Facility City:	SAN BERNARDINO
Facility County:	Not reported
Facility State:	CA
Facility Zip:	924100000

AD151 **XLNT FOOD SERVICE** **CA SWEEPS UST** **1000392062**
SE **444 W RIALTO AVE** **CA HIST UST** **N/A**
1/8-1/4 **SAN BERNARDINO, CA 92401**
0.159 mi.
839 ft. **Site 1 of 4 in cluster AD**

Relative:
Lower

Actual:
1027 ft.

SWEEPS UST:

Name:	VACANT
Address:	444 W RIALTO AVE
City:	SAN BERNARDINO
Status:	Not reported
Comp Number:	39085
Number:	Not reported
Board Of Equalization:	44-020964
Referral Date:	Not reported
Action Date:	Not reported
Created Date:	Not reported
Owner Tank Id:	Not reported
SWRCB Tank Id:	36-000-039085-000001
Tank Status:	Not reported
Capacity:	10000
Active Date:	Not reported
Tank Use:	M.V. FUEL
STG:	PRODUCT
Content:	DIESEL
Number Of Tanks:	1

Name:	VACANT

XLNT FOOD SERVICE (Continued) **1000392062**

Address:	444 W RIALTO AVE
City:	SAN BERNARDINO
Status:	Active
Comp Number:	39085
Number:	9
Board Of Equalization:	44-020964
Referral Date:	09-11-91
Action Date:	09-11-91
Created Date:	02-29-88
Owner Tank Id:	Not reported
SWRCB Tank Id:	Not reported
Tank Status:	Not reported
Capacity:	Not reported
Active Date:	Not reported
Tank Use:	Not reported
STG:	Not reported
Content:	Not reported
Number Of Tanks:	Not reported

HIST UST:

Name:	XLNT FOOD SERVICE
Address:	444 W RIALTO AVE
City,State,Zip:	SAN BERNARDINO, CA 92401
File Number:	Not reported
URL:	Not reported
Region:	STATE
Facility ID:	00000039085
Facility Type:	Other
Other Type:	FOOD SERVICE
Contact Name:	SUPERVISOR, JOE GARCIA
Telephone:	7148890511
Owner Name:	ALEX FOODS, INC.
Owner Address:	305 W. ROMNEYA
Owner City,St,Zip:	ANAHEIM, CA 92803
Total Tanks:	0001
Tank Num:	001
Container Num:	SB-1
Year Installed:	Not reported
Tank Capacity:	00010000
Tank Used for:	PRODUCT
Type of Fuel:	DIESEL
Container Construction Thickness:	Not reported
Leak Detection:	Stock Inventor

AD152 **XLNT FOOD SERVICE** **CA HIST UST** **S112971916**
SE **444 W RIALTO AVENUE** **CA HAZNET** **N/A**
1/8-1/4 **SAN BERNARDINO, CA 92401** **CA HWTS**
0.159 mi.
839 ft. **Site 2 of 4 in cluster AD**

Relative:
Lower

Actual:
1027 ft.

HIST UST:

Name:	XLNT FOOD SERVICE
Address:	444 W RIALTO AVENUE
City,State,Zip:	SAN BERNARDINO, CA 92401
File Number:	000298BC
URL:	http://geotracker.waterboards.ca.gov/ustpdfs/pdf/000298BC.pdf

XLNT FOOD SERVICE (Continued) **S112971916**

Region:	Not reported
Facility ID:	Not reported
Facility Type:	Not reported
Other Type:	Not reported
Contact Name:	Not reported
Telephone:	Not reported
Owner Name:	Not reported
Owner Address:	Not reported
Owner City,St,Zip:	Not reported
Total Tanks:	Not reported
Tank Num:	Not reported
Container Num:	Not reported
Year Installed:	Not reported
Tank Capacity:	Not reported
Tank Used for:	Not reported
Type of Fuel:	Not reported
Container Construction Thickness:	Not reported
Leak Detection:	Not reported

Click here for Geo Tracker PDF:

HAZNET:

Name:	SOUTHERN CALIFORNIA EDISON
Address:	444 W RIALTO AVE
Address 2:	Not reported
City,State,Zip:	SAN BERNARDINO, CA 92401
Contact:	STAN MARSH
Telephone:	6263029711
Mailing Name:	Not reported
Mailing Address:	2244 WALNUT GROVE AVE
Year:	2008
Gepaid:	CAC002632990
TSD EPA ID:	CAD009007626
CA Waste Code:	151 - Asbestos containing waste
Disposal Method:	H132 - Landfill Or Surface Impoundment That Will Be Closed As Landfill(To Include On-Site Treatment And/Or Stabilization)
Tons:	0.4

Additional Info:

Year:	2008
Gen EPA ID:	CAC002632990
Shipment Date:	20080729
Creation Date:	10/1/2008 18:30:17
Receipt Date:	20080806
Manifest ID:	003687817JJK
Trans EPA ID:	CAD073609893
Trans Name:	KARCHER ENVIRONMENTAL INC
Trans 2 EPA ID:	Not reported
Trans 2 Name:	Not reported
TSDF EPA ID:	CAD009007626
Trans Name:	AZUSA LAND RECLAMATION
TSDF Alt EPA ID:	Not reported

XLNT FOOD SERVICE (Continued) **S112971916**

TSDF Alt Name:	Not reported
Waste Code Description:	151 - Asbestos-containing waste
RCRA Code:	Not reported
Meth Code:	H132 - Landfill Or Surface Impoundment That Will Be Closed As Landfill(To Include On-Site Treatment And/Or Stabilization)
Quantity Tons:	0.4
Waste Quantity:	1
Quantity Unit:	Y
Additional Code 1:	Not reported
Additional Code 2:	Not reported
Additional Code 3:	Not reported
Additional Code 4:	Not reported
Additional Code 5:	Not reported

HWTS:

Name:	SOUTHERN CALIFORNIA EDISON
Address:	444 W RIALTO AVE
Address 2:	Not reported
City,State,Zip:	SAN BERNARDINO, CA 92401
EPA ID:	CAC002632990
Inactive Date:	01/22/2009
Create Date:	07/25/2008
Last Act Date:	02/04/2009
Mailing Name:	Not reported
Mailing Address:	2244 WALNUT GROVE AVE
Mailing Address 2:	G01 QUAD 3A
Mailing City,State,Zip:	ROSEMEAD, CA 91770
Owner Name:	SOUTHERN CALIFORNIA EDISON
Owner Address:	2244 WALNUT GROVE AVE
Owner Address 2:	G01 QUAD 3A
Owner City,State,Zip:	ROSEMEAD, CA 91770
Contact Name:	STAN MARSH
Contact Address:	2244 WALNUT GROVE AVE
Contact Address 2:	G01 QUAD 3A
City,State,Zip:	ROSEMEAD, CA 91770

AE153 **DD'S DISCOUNTS #5118** **CA CERS HAZ WASTE** **S123505714**
SW **781 W. 2ND ST, STE B** **N/A**
1/8-1/4 **SAN BERNARDINO, CA 92410**
0.165 mi.
871 ft. **Site 1 of 4 in cluster AE**

Relative:
Higher

Actual:
1055 ft.

CERS HAZ WASTE:

Name:	DD'S DISCOUNTS #5118
Address:	781 W. 2ND ST, STE B
City,State,Zip:	SAN BERNARDINO, CA 92410
Site ID:	24216
CERS ID:	10560496
CERS Description:	Hazardous Waste Generator

Violations:

Site ID:	24216
Site Name:	dd's Discounts #5118
Violation Date:	10-27-2020
Citation:	Un-Specified
Violation Description:	Hazardous Waste Generator Program - Administration/Documentation - General Local Ordinance
Violation Notes:	Returned to compliance on 12/02/2020. OBSERVATION: At the time of the

DD'S DISCOUNTS #5118 (Continued) **S123505714**

inspection the maximum daily amounts for all hazardous waste inventory items submitted via CERS on 7/6/2020 requires revision. Furthermore, (1) 18 gallon container of waste aerosols/inflammables was observed on site which was not previously reported via CERS. CORRECTIVE ACTION: Submit an accurate and complete hazardous waste inventory via CERS. Your CERS ID is 10560496.

Violation Division: San Bernardino County Fire Department
Violation Program: HW
Violation Source: CERS,

Evaluation:

Eval General Type: Compliance Evaluation Inspection
Eval Date: 02-02-2018
Violations Found: No
Eval Type: Routine done by local agency
Eval Notes: Not reported
Eval Division: San Bernardino County Fire Department
Eval Program: HW
Eval Source: CERS,

Eval General Type: Compliance Evaluation Inspection
Eval Date: 10-27-2020
Violations Found: Yes
Eval Type: Routine done by local agency
Eval Notes: Not reported
Eval Division: San Bernardino County Fire Department
Eval Program: HW
Eval Source: CERS,

Eval General Type: Compliance Evaluation Inspection
Eval Date: 02-27-2015
Violations Found: No
Eval Type: Routine done by local agency
Eval Notes: DD's Discount routine inspection
Eval Division: San Bernardino County Fire Department
Eval Program: HW
Eval Source: CERS,

Affiliation:

Affiliation Type Desc: Identification Signer
Entity Name: Brian Oxley
Entity Title: National Manager
Affiliation Address: Not reported
Affiliation City: Not reported
Affiliation State: Not reported
Affiliation Country: Not reported
Affiliation Zip: Not reported
Affiliation Phone: ,

Affiliation Type Desc: Document Preparer
Entity Name: Brian Oxley
Entity Title: Not reported
Affiliation Address: Not reported
Affiliation City: Not reported
Affiliation State: Not reported
Affiliation Country: Not reported

DD'S DISCOUNTS #5118 (Continued) **S123505714**

Affiliation Zip:	Not reported
Affiliation Phone:	,
Affiliation Type Desc:	Legal Owner
Entity Name:	Ross Dress For Less Inc.
Entity Title:	Not reported
Affiliation Address:	5130 Hacienda Dr
Affiliation City:	Dublin
Affiliation State:	CA
Affiliation Country:	United States
Affiliation Zip:	94568-7579
Affiliation Phone:	(925) 965-4831,
Affiliation Type Desc:	Property Owner
Entity Name:	JKS-Marshall Plaza, LLC
Entity Title:	Not reported
Affiliation Address:	4727 Wilshire Blvd, Ste 610
Affiliation City:	Los Angeles
Affiliation State:	CA
Affiliation Country:	United States
Affiliation Zip:	90010
Affiliation Phone:	(323) 525-1515,
Affiliation Type Desc:	CUPA District
Entity Name:	San Bernardino County Fire
Entity Title:	Not reported
Affiliation Address:	620 South E Street
Affiliation City:	San Bernardino
Affiliation State:	CA
Affiliation Country:	Not reported
Affiliation Zip:	92415-0153
Affiliation Phone:	(909) 386-8401,
Affiliation Type Desc:	Facility Mailing Address
Entity Name:	Mailing Address
Entity Title:	Not reported
Affiliation Address:	5130 Hacienda Dr
Affiliation City:	Dublin
Affiliation State:	CA
Affiliation Country:	Not reported
Affiliation Zip:	94568-7579
Affiliation Phone:	,
Affiliation Type Desc:	Operator
Entity Name:	dd's Discounts
Entity Title:	Not reported
Affiliation Address:	Not reported
Affiliation City:	Not reported
Affiliation State:	Not reported
Affiliation Country:	Not reported
Affiliation Zip:	Not reported
Affiliation Phone:	(925) 965-4831,
Affiliation Type Desc:	Parent Corporation
Entity Name:	Ross Stores, Inc.
Entity Title:	Not reported
Affiliation Address:	Not reported

DD'S DISCOUNTS #5118 (Continued) **S123505714**

Affiliation City:	Not reported
Affiliation State:	Not reported
Affiliation Country:	Not reported
Affiliation Zip:	Not reported
Affiliation Phone:	,
Affiliation Type Desc:	Environmental Contact
Entity Name:	Brian Oxley
Entity Title:	Not reported
Affiliation Address:	101 Philip Dr
Affiliation City:	Norwell
Affiliation State:	MA
Affiliation Country:	Not reported
Affiliation Zip:	02061
Affiliation Phone:	,

AE154 **DD'S DISCOUNTS #5118** **CA HAZNET** **S117388348**
SW **781 W 2ND ST STE B** **CA San Bern. Co. Permit** **N/A**
1/8-1/4 **SAN BERNARDINO, CA 92410** **CA HWTS**
0.165 mi.
871 ft. **Site 2 of 4 in cluster AE**

Relative:
Higher

Actual:
1055 ft.

HAZNET:

Name:	DD'S DISCOUNTS #5118
Address:	781 W 2ND ST STE B
Address 2:	Not reported
City,State,Zip:	SAN BERNARDINO, CA 77056
Contact:	KATHY HATCH
Telephone:	9259654015
Mailing Name:	Not reported
Mailing Address:	5151 SAN FELIPE ST STE 1000
Year:	2019
Gepaid:	CAL000397777
TSD EPA ID:	CAD008364432
CA Waste Code:	122 - Alkaline solution without metals pH >= 12.5
Disposal Method:	H141 - Storage, Bulking, And/Or Transfer Off Site--No Treatment/Reovery (H010-H129) Or (H131-H135)
Tons:	0.00100
Year:	2019
Gepaid:	CAL000397777
TSD EPA ID:	AZD081705402
CA Waste Code:	331 - Off-specification, aged or surplus organics
Disposal Method:	H141 - Storage, Bulking, And/Or Transfer Off Site--No Treatment/Reovery (H010-H129) Or (H131-H135)
Tons:	0.00300
Year:	2019
Gepaid:	CAL000397777
TSD EPA ID:	AZD081705402
CA Waste Code:	141 - Off-specification, aged or surplus inorganics
Disposal Method:	H141 - Storage, Bulking, And/Or Transfer Off Site--No Treatment/Reovery (H010-H129) Or (H131-H135)
Tons:	0.02000
Year:	2019

DD'S DISCOUNTS #5118 (Continued) **S117388348**

Gepaid: CAL000397777
TSD EPA ID: NVD980895338
CA Waste Code: 331 - Off-specification, aged or surplus organics
Disposal Method: H141 - Storage, Bulking, And/Or Transfer Off Site--No Treatment/Reovery (H010-H129) Or (H131-H135)
Tons: 0.06750

Year: 2019
Gepaid: CAL000397777
TSD EPA ID: AZR000515924
CA Waste Code: 331 - Off-specification, aged or surplus organics
Disposal Method: H141 - Storage, Bulking, And/Or Transfer Off Site--No Treatment/Reovery (H010-H129) Or (H131-H135)
Tons: 0.44790

Year: 2019
Gepaid: CAL000397777
TSD EPA ID: CAD008364432
CA Waste Code: 331 - Off-specification, aged or surplus organics
Disposal Method: H141 - Storage, Bulking, And/Or Transfer Off Site--No Treatment/Reovery (H010-H129) Or (H131-H135)
Tons: 0.02600

Year: 2019
Gepaid: CAL000397777
TSD EPA ID: CAD008364432
CA Waste Code: 791 - Liquids with pH <= 2
Disposal Method: H141 - Storage, Bulking, And/Or Transfer Off Site--No Treatment/Reovery (H010-H129) Or (H131-H135)
Tons: 0.00150

Year: 2018
Gepaid: CAL000397777
TSD EPA ID: CAD008364432
CA Waste Code: 331 - Off-specification, aged or surplus organics
Disposal Method: H141 - Storage, Bulking, And/Or Transfer Off Site--No Treatment/Reovery (H010-H129) Or (H131-H135)
Tons: 0.06100

Year: 2018
Gepaid: CAL000397777
TSD EPA ID: CAD008364432
CA Waste Code: 331 - Off-specification, aged or surplus organics
Disposal Method: H061 - Fuel Blending Prior To Energy Recovery At Another Site
Tons: 0.01200

Year: 2017
Gepaid: CAL000397777
TSD EPA ID: CAD008364432
CA Waste Code: 331 - Off-specification, aged or surplus organics
Disposal Method: H061 - Fuel Blending Prior To Energy Recovery At Another Site
Tons: 0.0305

Click this hyperlink while viewing on your computer to access
7 additional CA HAZNET: record(s) in the EDR Site Report.

DD'S DISCOUNTS #5118 (Continued) **S117388348**

Additional Info:

Year:	2017
Gen EPA ID:	CAL000397777
Shipment Date:	20170718
Creation Date:	5/17/2018 18:31:53
Receipt Date:	20170725
Manifest ID:	001603347PSC
Trans EPA ID:	MNS000110924
Trans Name:	STERICYCLE SPECIALTY WASTE SOLUTIONS INC
Trans 2 EPA ID:	CAR000217000
Trans 2 Name:	LA CHIQUITA TRUCKING
TSDF EPA ID:	CAD008364432
Trans Name:	RHO CHEM LLC
TSDF Alt EPA ID:	Not reported
TSDF Alt Name:	Not reported
Waste Code Description:	331 - Off-specification, aged, or surplus organics
RCRA Code:	D001
Meth Code:	H141 - Storage, Bulking, And/Or Transfer Off Site--No Treatment/Reovery (H010-H129) Or (H131-H135)
Quantity Tons:	0.004
Waste Quantity:	8
Quantity Unit:	P
Additional Code 1:	Not reported
Additional Code 2:	Not reported
Additional Code 3:	Not reported
Additional Code 4:	Not reported
Additional Code 5:	Not reported
Shipment Date:	20170718
Creation Date:	5/17/2018 18:31:53
Receipt Date:	20170725
Manifest ID:	001603347PSC
Trans EPA ID:	MNS000110924
Trans Name:	STERICYCLE SPECIALTY WASTE SOLUTIONS INC
Trans 2 EPA ID:	CAR000217000
Trans 2 Name:	LA CHIQUITA TRUCKING
TSDF EPA ID:	CAD008364432
Trans Name:	RHO CHEM LLC
TSDF Alt EPA ID:	Not reported
TSDF Alt Name:	Not reported
Waste Code Description:	331 - Off-specification, aged, or surplus organics
RCRA Code:	D001
Meth Code:	H061 - Fuel Blending Prior To Energy Recovery At Another Site
Quantity Tons:	0.0135
Waste Quantity:	27
Quantity Unit:	P
Additional Code 1:	Not reported
Additional Code 2:	Not reported
Additional Code 3:	Not reported
Additional Code 4:	Not reported
Additional Code 5:	Not reported
Shipment Date:	20170718
Creation Date:	5/17/2018 18:31:53
Receipt Date:	20170725
Manifest ID:	001603347PSC

DD'S DISCOUNTS #5118 (Continued) **S117388348**

Trans EPA ID:	MNS000110924
Trans Name:	STERICYCLE SPECIALTY WASTE SOLUTIONS INC
Trans 2 EPA ID:	CAR000217000
Trans 2 Name:	LA CHIQUITA TRUCKING
TSDF EPA ID:	CAD008364432
Trans Name:	RHO CHEM LLC
TSDF Alt EPA ID:	Not reported
TSDF Alt Name:	Not reported
Waste Code Description:	331 - Off-specification, aged, or surplus organics
RCRA Code:	D016
Meth Code:	H141 - Storage, Bulking, And/Or Transfer Off Site--No Treatment/Reovery (H010-H129) Or (H131-H135)
Quantity Tons:	0.041
Waste Quantity:	82
Quantity Unit:	P
Additional Code 1:	D011
Additional Code 2:	D008
Additional Code 3:	D006
Additional Code 4:	Not reported
Additional Code 5:	Not reported
Shipment Date:	20170119
Creation Date:	3/23/2017 18:30:13
Receipt Date:	20170123
Manifest ID:	001453232PSC
Trans EPA ID:	CAD008364432
Trans Name:	RHO-CHEM, LLC
Trans 2 EPA ID:	CAD983649880
Trans 2 Name:	PSC ENVIRONMENTAL SERVICES OF POMONA, LP
TSDF EPA ID:	CAD008364432
Trans Name:	RHO-CHEM, LLC
TSDF Alt EPA ID:	Not reported
TSDF Alt Name:	Not reported
Waste Code Description:	331 - Off-specification, aged, or surplus organics
RCRA Code:	D001
Meth Code:	H141 - Storage, Bulking, And/Or Transfer Off Site--No Treatment/Reovery (H010-H129) Or (H131-H135)
Quantity Tons:	0.0015
Waste Quantity:	3
Quantity Unit:	P
Additional Code 1:	Not reported
Additional Code 2:	Not reported
Additional Code 3:	Not reported
Additional Code 4:	Not reported
Additional Code 5:	Not reported
Shipment Date:	20170119
Creation Date:	3/23/2017 18:30:13
Receipt Date:	20170123
Manifest ID:	001453232PSC
Trans EPA ID:	CAD008364432
Trans Name:	RHO-CHEM, LLC
Trans 2 EPA ID:	CAD983649880
Trans 2 Name:	PSC ENVIRONMENTAL SERVICES OF POMONA, LP
TSDF EPA ID:	CAD008364432
Trans Name:	RHO-CHEM, LLC
TSDF Alt EPA ID:	Not reported

DD'S DISCOUNTS #5118 (Continued) **S117388348**

TSDF Alt Name:	Not reported
Waste Code Description:	331 - Off-specification, aged, or surplus organics
RCRA Code:	D001
Meth Code:	H061 - Fuel Blending Prior To Energy Recovery At Another Site
Quantity Tons:	0.017
Waste Quantity:	34
Quantity Unit:	P
Additional Code 1:	Not reported
Additional Code 2:	Not reported
Additional Code 3:	Not reported
Additional Code 4:	Not reported
Additional Code 5:	Not reported
Shipment Date:	20170119
Creation Date:	3/23/2017 18:30:13
Receipt Date:	20170123
Manifest ID:	001453232PSC
Trans EPA ID:	CAD008364432
Trans Name:	RHO-CHEM, LLC
Trans 2 EPA ID:	CAD983649880
Trans 2 Name:	PSC ENVIRONMENTAL SERVICES OF POMONA, LP
TSDF EPA ID:	CAD008364432
Trans Name:	RHO-CHEM, LLC
TSDF Alt EPA ID:	Not reported
TSDF Alt Name:	Not reported
Waste Code Description:	331 - Off-specification, aged, or surplus organics
RCRA Code:	D016
Meth Code:	H141 - Storage, Bulking, And/Or Transfer Off Site--No Treatment/Reovery (H010-H129) Or (H131-H135)
Quantity Tons:	0.0535
Waste Quantity:	107
Quantity Unit:	P
Additional Code 1:	D011
Additional Code 2:	D008
Additional Code 3:	D006
Additional Code 4:	Not reported
Additional Code 5:	Not reported

Additional Info:

Year:	2015
Gen EPA ID:	CAL000397777
Shipment Date:	20150821
Creation Date:	10/14/2015 22:15:09
Receipt Date:	20150827
Manifest ID:	001084263PSC
Trans EPA ID:	CAD008364432
Trans Name:	RHO CHEM LLC
Trans 2 EPA ID:	CAD983649880
Trans 2 Name:	PSC ENVIRONMENTAL SERVICES OF POMONA LP
TSDF EPA ID:	CAD008364432
Trans Name:	RHO CHEM LLC
TSDF Alt EPA ID:	Not reported
TSDF Alt Name:	Not reported
Waste Code Description:	331 - Off-specification, aged, or surplus organics
RCRA Code:	D001
Meth Code:	H061 - Fuel Blending Prior To Energy Recovery At Another Site

DD'S DISCOUNTS #5118 (Continued) **S117388348**

Quantity Tons:	0.0095
Waste Quantity:	19
Quantity Unit:	P
Additional Code 1:	Not reported
Additional Code 2:	Not reported
Additional Code 3:	Not reported
Additional Code 4:	Not reported
Additional Code 5:	Not reported

Shipment Date:	20150821
Creation Date:	10/14/2015 22:15:09
Receipt Date:	20150827
Manifest ID:	001084263PSC
Trans EPA ID:	CAD008364432
Trans Name:	RHO CHEM LLC
Trans 2 EPA ID:	CAD983649880
Trans 2 Name:	PSC ENVIRONMENTAL SERVICES OF POMONA LP
TSDF EPA ID:	CAD008364432
Trans Name:	RHO CHEM LLC
TSDF Alt EPA ID:	Not reported
TSDF Alt Name:	Not reported
Waste Code Description:	122 - Alkaline solution without metals (pH > 12.5
RCRA Code:	D002
Meth Code:	H141 - Storage, Bulking, And/Or Transfer Off Site--No Treatment/Reovery (H010-H129) Or (H131-H135)
Quantity Tons:	0.0395
Waste Quantity:	79
Quantity Unit:	P
Additional Code 1:	Not reported
Additional Code 2:	Not reported
Additional Code 3:	Not reported
Additional Code 4:	Not reported
Additional Code 5:	Not reported

Shipment Date:	20150302
Creation Date:	5/18/2015 22:15:25
Receipt Date:	20150306
Manifest ID:	000961819PSC
Trans EPA ID:	CAD008364432
Trans Name:	RHO CHEM LLC
Trans 2 EPA ID:	CAD983649880
Trans 2 Name:	PSC ENVIRONMENTAL SERVICES OF POMONA LP
TSDF EPA ID:	CAD008364432
Trans Name:	RHO CHEM LLC
TSDF Alt EPA ID:	Not reported
TSDF Alt Name:	Not reported
Waste Code Description:	331 - Off-specification, aged, or surplus organics
RCRA Code:	D001
Meth Code:	H061 - Fuel Blending Prior To Energy Recovery At Another Site
Quantity Tons:	0.0095
Waste Quantity:	19
Quantity Unit:	P
Additional Code 1:	Not reported
Additional Code 2:	Not reported
Additional Code 3:	Not reported
Additional Code 4:	Not reported
Additional Code 5:	Not reported

DD'S DISCOUNTS #5118 (Continued) **S117388348**

Shipment Date:	20150302
Creation Date:	5/18/2015 22:15:25
Receipt Date:	20150306
Manifest ID:	000961819PSC
Trans EPA ID:	CAD008364432
Trans Name:	RHO CHEM LLC
Trans 2 EPA ID:	CAD983649880
Trans 2 Name:	PSC ENVIRONMENTAL SERVICES OF POMONA LP
TSDF EPA ID:	CAD008364432
Trans Name:	RHO CHEM LLC
TSDF Alt EPA ID:	Not reported
TSDF Alt Name:	Not reported
Waste Code Description:	331 - Off-specification, aged, or surplus organics
RCRA Code:	Not reported
Meth Code:	H141 - Storage, Bulking, And/Or Transfer Off Site--No Treatment/Reovery (H010-H129) Or (H131-H135)
Quantity Tons:	0.0205
Waste Quantity:	41
Quantity Unit:	P
Additional Code 1:	Not reported
Additional Code 2:	Not reported
Additional Code 3:	Not reported
Additional Code 4:	Not reported
Additional Code 5:	Not reported

Additional Info:

Year:	2016
Gen EPA ID:	CAL000397777

Shipment Date:	20150821
Creation Date:	10/14/2015 22:15:09
Receipt Date:	20150827
Manifest ID:	001084263PSC
Trans EPA ID:	CAD008364432
Trans Name:	RHO CHEM LLC
Trans 2 EPA ID:	CAD983649880
Trans 2 Name:	PSC ENVIRONMENTAL SERVICES OF POMONA LP
TSDF EPA ID:	CAD008364432
Trans Name:	RHO CHEM LLC
TSDF Alt EPA ID:	Not reported
TSDF Alt Name:	Not reported
Waste Code Description:	331 - Off-specification, aged, or surplus organics
RCRA Code:	D001
Meth Code:	H061 - Fuel Blending Prior To Energy Recovery At Another Site
Quantity Tons:	0.0095
Waste Quantity:	19
Quantity Unit:	P
Additional Code 1:	Not reported
Additional Code 2:	Not reported
Additional Code 3:	Not reported
Additional Code 4:	Not reported
Additional Code 5:	Not reported

Shipment Date:	20150821
Creation Date:	10/14/2015 22:15:09
Receipt Date:	20150827
Manifest ID:	001084263PSC

DD'S DISCOUNTS #5118 (Continued) **S117388348**

Trans EPA ID:	CAD008364432
Trans Name:	RHO CHEM LLC
Trans 2 EPA ID:	CAD983649880
Trans 2 Name:	PSC ENVIRONMENTAL SERVICES OF POMONA LP
TSDF EPA ID:	CAD008364432
Trans Name:	RHO CHEM LLC
TSDF Alt EPA ID:	Not reported
TSDF Alt Name:	Not reported
Waste Code Description:	122 - Alkaline solution without metals (pH > 12.5
RCRA Code:	D002
Meth Code:	H141 - Storage, Bulking, And/Or Transfer Off Site--No Treatment/Reovery (H010-H129) Or (H131-H135)
Quantity Tons:	0.0395
Waste Quantity:	79
Quantity Unit:	P
Additional Code 1:	Not reported
Additional Code 2:	Not reported
Additional Code 3:	Not reported
Additional Code 4:	Not reported
Additional Code 5:	Not reported

Shipment Date:	20150302
Creation Date:	5/18/2015 22:15:25
Receipt Date:	20150306
Manifest ID:	000961819PSC
Trans EPA ID:	CAD008364432
Trans Name:	RHO CHEM LLC
Trans 2 EPA ID:	CAD983649880
Trans 2 Name:	PSC ENVIRONMENTAL SERVICES OF POMONA LP
TSDF EPA ID:	CAD008364432
Trans Name:	RHO CHEM LLC
TSDF Alt EPA ID:	Not reported
TSDF Alt Name:	Not reported
Waste Code Description:	331 - Off-specification, aged, or surplus organics
RCRA Code:	D001
Meth Code:	H061 - Fuel Blending Prior To Energy Recovery At Another Site
Quantity Tons:	0.0095
Waste Quantity:	19
Quantity Unit:	P
Additional Code 1:	Not reported
Additional Code 2:	Not reported
Additional Code 3:	Not reported
Additional Code 4:	Not reported
Additional Code 5:	Not reported

Shipment Date:	20150302
Creation Date:	5/18/2015 22:15:25
Receipt Date:	20150306
Manifest ID:	000961819PSC
Trans EPA ID:	CAD008364432
Trans Name:	RHO CHEM LLC
Trans 2 EPA ID:	CAD983649880
Trans 2 Name:	PSC ENVIRONMENTAL SERVICES OF POMONA LP
TSDF EPA ID:	CAD008364432
Trans Name:	RHO CHEM LLC
TSDF Alt EPA ID:	Not reported
TSDF Alt Name:	Not reported

DD'S DISCOUNTS #5118 (Continued) **S117388348**

Waste Code Description:	331 - Off-specification, aged, or surplus organics
RCRA Code:	Not reported
Meth Code:	H141 - Storage, Bulking, And/Or Transfer Off Site--No Treatment/Reovery (H010-H129) Or (H131-H135)
Quantity Tons:	0.0205
Waste Quantity:	41
Quantity Unit:	P
Additional Code 1:	Not reported
Additional Code 2:	Not reported
Additional Code 3:	Not reported
Additional Code 4:	Not reported
Additional Code 5:	Not reported

San Bern. Co. Permit:

Name:	DD'S DISCOUNTS #5118
Address:	781 W 2ND ST STE B
City,State,Zip:	SAN BERNARDINO, CA 92410
Region:	SAN BERNARDINO
Facility ID:	FA0015643
Owner:	Ross Dress For Less, Inc.
Permit Number:	PT0034206
Permit Category:	CONDITIONALLY EXEMPT SM QTY GENERATOR SPECIAL
Facility Status:	ACTIVE
Expiration Date:	10/31/2022

Name:	DD'S DISCOUNTS #5118
Address:	781 W 2ND ST STE B
City,State,Zip:	SAN BERNARDINO, CA 92410
Region:	SAN BERNARDINO
Facility ID:	FA0015643
Owner:	Ross Dress For Less, Inc.
Permit Number:	PT0037282
Permit Category:	HAZMAT HANDLER GENERAL ACT.(NB)
Facility Status:	INACTIVE
Expiration Date:	10/31/2017

HWTS:

Name:	DD'S DISCOUNTS #5118
Address:	781 W 2ND ST STE B
Address 2:	Not reported
City,State,Zip:	SAN BERNARDINO, CA 92410
EPA ID:	CAL000397777
Inactive Date:	Not reported
Create Date:	06/12/2014
Last Act Date:	12/14/2020
Mailing Name:	Not reported
Mailing Address:	5130 HACIENDA DR
Mailing Address 2:	Not reported
Mailing City,State,Zip:	DUBLIN, CA 945680000
Owner Name:	ROSS DRESS FOR LESS INC
Owner Address:	5130 HACIENDA DR
Owner Address 2:	Not reported
Owner City,State,Zip:	DUBLIN, CA 94568
Contact Name:	KATHY HATCH
Contact Address:	5130 HACIENDA DR
Contact Address 2:	3RD FLOOR

DD'S DISCOUNTS #5118 (Continued) **S117388348**

City,State,Zip: DUBLIN, CA 94568

NAICS:

EPA ID:	CAL000397777
Create Date:	2014-06-12 09:36:45.607
NAICS Code:	44814
NAICS Description:	Family Clothing Stores
Issued EPA ID Date:	2014-06-12 09:36:45.60300
Inactive Date:	Not reported
Facility Name:	DD'S DISCOUNTS #5118
Facility Address:	781 W 2ND ST STE B
Facility Address 2:	Not reported
Facility City:	SAN BERNARDINO
Facility County:	Not reported
Facility State:	CA
Facility Zip:	92410

AE155 **DD'S DISCOUNTS #5118** **RCRA NonGen / NLR** **1024845027**
SW **781 W 2ND ST STE B** **CAL000397777**
1/8-1/4 **SAN BERNARDINO, CA 92410**
0.165 mi.
871 ft. **Site 3 of 4 in cluster AE**

Relative:
Higher

Actual:
1055 ft.

RCRA NonGen / NLR:

Date Form Received by Agency:	20140612
Handler Name:	DD'S DISCOUNTS #5118
Handler Address:	781 W 2ND ST STE B
Handler City,State,Zip:	SAN BERNARDINO, CA 92410
EPA ID:	CAL000397777
Contact Name:	KATHY HATCH
Contact Address:	5130 HACIENDA DR
Contact City,State,Zip:	DUBLIN, CA 94568
Contact Telephone:	925-965-4015
Contact Fax:	925-965-4183
Contact Email:	ERIC.GUARD@ROS.COM
Contact Title:	Not reported
EPA Region:	09
Land Type:	Not reported
Federal Waste Generator Description:	Not a generator, verified
Non-Notifier:	Not reported
Biennial Report Cycle:	Not reported
Accessibility:	Not reported
Active Site Indicator:	Handler Activities
State District Owner:	Not reported
State District:	Not reported
Mailing Address:	5151 SAN FELIPE ST STE 1000
Mailing City,State,Zip:	HOUSTON, TX 77056
Owner Name:	ROSS DRESS FOR LESS INC
Owner Type:	Other
Operator Name:	KATHY HATCH
Operator Type:	Other
Short-Term Generator Activity:	No
Importer Activity:	No
Mixed Waste Generator:	No
Transporter Activity:	No
Transfer Facility Activity:	No
Recycler Activity with Storage:	No

DD'S DISCOUNTS #5118 (Continued) **1024845027**

Small Quantity On-Site Burner Exemption:	No
Smelting Melting and Refining Furnace Exemption:	No
Underground Injection Control:	No
Off-Site Waste Receipt:	No
Universal Waste Indicator:	Yes
Universal Waste Destination Facility:	Yes
Federal Universal Waste:	No
Active Site Fed-Reg Treatment Storage and Disposal Facility:	Not reported
Active Site Converter Treatment storage and Disposal Facility:	Not reported
Active Site State-Reg Treatment Storage and Disposal Facility:	Not reported
Active Site State-Reg Handler:	---
Federal Facility Indicator:	Not reported
Hazardous Secondary Material Indicator:	N
Sub-Part K Indicator:	Not reported
Commercial TSD Indicator:	No
Treatment Storage and Disposal Type:	Not reported
2018 GPRA Permit Baseline:	Not on the Baseline
2018 GPRA Renewals Baseline:	Not on the Baseline
Permit Renewals Workload Universe:	Not reported
Permit Workload Universe:	Not reported
Permit Progress Universe:	Not reported
Post-Closure Workload Universe:	Not reported
Closure Workload Universe:	Not reported
202 GPRA Corrective Action Baseline:	No
Corrective Action Workload Universe:	No
Subject to Corrective Action Universe:	No
Non-TSDFs Where RCRA CA has Been Imposed Universe:	No
TSDFs Potentially Subject to CA Under 3004 (u)/(v) Universe:	No
TSDFs Only Subject to CA under Discretionary Auth Universe:	No
Corrective Action Priority Ranking:	No NCAPS ranking
Environmental Control Indicator:	No
Institutional Control Indicator:	No
Human Exposure Controls Indicator:	N/A
Groundwater Controls Indicator:	N/A
Operating TSDF Universe:	Not reported
Full Enforcement Universe:	Not reported
Significant Non-Complier Universe:	No
Unaddressed Significant Non-Complier Universe:	No
Addressed Significant Non-Complier Universe:	No
Significant Non-Complier With a Compliance Schedule Universe:	No
Financial Assurance Required:	Not reported
Handler Date of Last Change:	20180906
Recognized Trader-Importer:	No
Recognized Trader-Exporter:	No
Importer of Spent Lead Acid Batteries:	No
Exporter of Spent Lead Acid Batteries:	No
Recycler Activity Without Storage:	No
Manifest Broker:	No
Sub-Part P Indicator:	No

Handler - Owner Operator:

Owner/Operator Indicator:	Owner
Owner/Operator Name:	ROSS DRESS FOR LESS INC
Legal Status:	Other
Date Became Current:	Not reported
Date Ended Current:	Not reported

DD'S DISCOUNTS #5118 (Continued) **1024845027**

Owner/Operator Address:	5130 HACIENDA DR
Owner/Operator City,State,Zip:	DUBLIN, CA 94568
Owner/Operator Telephone:	925-965-4831
Owner/Operator Telephone Ext:	Not reported
Owner/Operator Fax:	Not reported
Owner/Operator Email:	Not reported

Owner/Operator Indicator:	Operator
Owner/Operator Name:	KATHY HATCH
Legal Status:	Other
Date Became Current:	Not reported
Date Ended Current:	Not reported
Owner/Operator Address:	5130 HACIENDA DR
Owner/Operator City,State,Zip:	DUBLIN, CA 94568
Owner/Operator Telephone:	925-965-4015
Owner/Operator Telephone Ext:	Not reported
Owner/Operator Fax:	Not reported
Owner/Operator Email:	Not reported

Historic Generators:

Receive Date:	20140612
Handler Name: DD'S DISCOUNTS #5118	
Federal Waste Generator Description:	Not a generator, verified
State District Owner:	Not reported
Large Quantity Handler of Universal Waste:	No
Recognized Trader Importer:	No
Recognized Trader Exporter:	No
Spent Lead Acid Battery Importer:	No
Spent Lead Acid Battery Exporter:	No
Current Record:	Yes
Non Storage Recycler Activity:	Not reported
Electronic Manifest Broker:	Not reported

List of NAICS Codes and Descriptions:

NAICS Code:	44814
NAICS Description:	FAMILY CLOTHING STORES

Facility Has Received Notices of Violations:

Violations:	No Violations Found

Evaluation Action Summary:

Evaluations:	No Evaluations Found

AC156 **HOLMES ICE & COLD STORAGE CO.** **CA HIST UST** **U001576178**
West **300 N I ST** **N/A**
1/8-1/4 **SAN BERNARDINO, CA 92410**
0.167 mi.
880 ft. **Site 3 of 7 in cluster AC**

Relative:
Higher

Actual:
1079 ft.

HIST UST:

Name:	HOLMES ICE & COLD STORAGE CO.
Address:	300 N I ST
City,State,Zip:	SAN BERNARDINO, CA 92410
File Number:	Not reported
URL:	Not reported

HOLMES ICE & COLD STORAGE CO. (Continued) **U001576178**

Region:	STATE
Facility ID:	00000049985
Facility Type:	Gas Station
Other Type:	Not reported
Contact Name:	HARRY H. HOLMES, MANAGER
Telephone:	7148842151
Owner Name:	HOLMES ICE & COLD STORAGE CO.
Owner Address:	300 NORTH "I" STREET
Owner City,St,Zip:	SAN BERNARDINO, CA 92410
Total Tanks:	0003
Tank Num:	001
Container Num:	3
Year Installed:	Not reported
Tank Capacity:	00010000
Tank Used for:	Not reported
Type of Fuel:	Not reported
Container Construction Thickness:	Not reported
Leak Detection:	None
Tank Num:	002
Container Num:	2
Year Installed:	1967
Tank Capacity:	00008000
Tank Used for:	Not reported
Type of Fuel:	Not reported
Container Construction Thickness:	Not reported
Leak Detection:	None
Tank Num:	003
Container Num:	1
Year Installed:	1967
Tank Capacity:	00008000
Tank Used for:	Not reported
Type of Fuel:	Not reported
Container Construction Thickness:	Not reported
Leak Detection:	None

AC157 **HOLMES ICE AND COLD STORAGE CO** **CA HIST UST** **S118411175**
West **300 NORTH I STREET** **N/A**
1/8-1/4 **SAN BERNARDINO, CA 92410**
0.167 mi.
880 ft. **Site 4 of 7 in cluster AC**

Relative:
Higher

Actual:
1079 ft.

HIST UST:

Name:	HOLMES ICE AND COLD STORAGE CO
Address:	300 NORTH I STREET
City,State,Zip:	SAN BERNARDINO, CA 92410
File Number:	00029FC9
URL:	http://geotracker.waterboards.ca.gov/ustpdfs/pdf/00029FC9.pdf
Region:	Not reported
Facility ID:	Not reported
Facility Type:	Not reported
Other Type:	Not reported
Contact Name:	Not reported
Telephone:	Not reported
Owner Name:	Not reported
Owner Address:	Not reported

HOLMES ICE AND COLD STORAGE CO (Continued) **S118411175**

Owner City,St,Zip: Not reported
Total Tanks: Not reported

Tank Num: Not reported
Container Num: Not reported
Year Installed: Not reported
Tank Capacity: Not reported
Tank Used for: Not reported
Type of Fuel: Not reported
Container Construction Thickness: Not reported
Leak Detection: Not reported

Click here for Geo Tracker PDF:

AD158 **ARMANDO'S TRANSMISSIONS** **CA CERS HAZ WASTE** **S104252153**
SE **108 S STODDARD AVE** **CA San Bern. Co. Permit** **N/A**
1/8-1/4 **SAN BERNARDINO, CA 92408** **CA CERS**
0.170 mi.
898 ft. **Site 3 of 4 in cluster AD**

Relative:
Lower
Actual:
1026 ft.

CERS HAZ WASTE:
Name: ARMANDO'S TRANSMISSIONS
Address: 108 S STODDARD AVE
City,State,Zip: SAN BERNARDINO, CA 92408
Site ID: 93323
CERS ID: 10311136
CERS Description: Hazardous Waste Generator

San Bern. Co. Permit:
Name: ARMANDO'S TRANSMISSIONS
Address: 108 S STODDARD AVE
City,State,Zip: SAN BERNARDINO, CA 92408
Region: SAN BERNARDINO
Facility ID: FA0013117
Owner: CHAVEZ, ARMANDO
Permit Number: PT0023068
Permit Category: HAZARDOUS MATERIALS 1-3 CHEMICALS
Facility Status: ACTIVE
Expiration Date: 04/30/2021

Name: ARMANDO'S TRANSMISSIONS
Address: 108 S STODDARD AVE
City,State,Zip: SAN BERNARDINO, CA 92408
Region: SAN BERNARDINO
Facility ID: FA0013117
Owner: CHAVEZ, ARMANDO
Permit Number: PT0023069
Permit Category: SMALL QUANTITY GENERATOR
Facility Status: ACTIVE
Expiration Date: 04/30/2019

Name: OBEZZO'S AUTO CENTER
Address: 108 S STODDARD AVE
City,State,Zip: SAN BERNARDINO, CA 92401
Region: SAN BERNARDINO
Facility ID: FA0011866
Owner: CAZAREZ, SALVADOR

ARMANDO'S TRANSMISSIONS (Continued) **S104252153**

Permit Number: PT0020693
Permit Category: SPECIAL GENERATOR
Facility Status: INACTIVE
Expiration Date: 10/31/2009

Name: OBEZZO'S AUTO CENTER
Address: 108 S STODDARD AVE
City,State,Zip: SAN BERNARDINO, CA 92401
Region: SAN BERNARDINO
Facility ID: FA0011866
Owner: CAZAREZ, SALVADOR
Permit Number: PT0020692
Permit Category: SPECIAL HANDLER
Facility Status: INACTIVE
Expiration Date: 10/31/2009

Name: INLAND EMPIRE TRANSMISSIO
Address: 108 S STODDARD AVE
City,State,Zip: SAN BERNARDINO, CA 92401
Region: SAN BERNARDINO
Facility ID: FA0003961
Owner: RAMIREZ, OZZIE & TONY
Permit Number: PT0008666
Permit Category: SPECIAL GENERATOR
Facility Status: INACTIVE
Expiration Date: 04/30/2003

Name: INLAND EMPIRE TRANSMISSIO
Address: 108 S STODDARD AVE
City,State,Zip: SAN BERNARDINO, CA 92401
Region: SAN BERNARDINO
Facility ID: FA0003961
Owner: RAMIREZ, OZZIE & TONY
Permit Number: PT0008665
Permit Category: SPECIAL HANDLER
Facility Status: INACTIVE
Expiration Date: 04/30/2003

CERS:
Name: ARMANDO'S TRANSMISSIONS
Address: 108 S STODDARD AVE
City,State,Zip: SAN BERNARDINO, CA 92408
Site ID: 93323
CERS ID: 10311136
CERS Description: Chemical Storage Facilities

Violations:
Site ID: 93323
Site Name: ARMANDO'S TRANSMISSIONS
Violation Date: 10-31-2019
Citation: HSC 6.95 25508(a)(1) - California Health and Safety Code, Chapter 6.95, Section(s) 25508(a)(1)
Violation Description: Failure to annually review and electronically certify that the business plan is complete and accurate on or before the annual due date.
Violation Notes: OBSERVATION: Last business plan submittal made on 5/10/2018.
CORRECTIVE ACTION: Review and certify the business plan via CERS. Your

ARMANDO'S TRANSMISSIONS (Continued) **S104252153**

	CERS ID number is 10311136.
Violation Division:	San Bernardino County Fire Department
Violation Program:	HMRRP
Violation Source:	CERS,
Site ID:	93323
Site Name:	ARMANDO'S TRANSMISSIONS
Violation Date:	11-02-2016
Citation:	HSC 6.5 Multiple - California Health and Safety Code, Chapter 6.5, Section(s) Multiple
Violation Description:	Hazardous Waste Generator Program - Administration/Documentation - General
Violation Notes:	Returned to compliance on 09/06/2017. Failure to obtain an EPA ID Number (CCR 66262.12(a))
Violation Division:	San Bernardino County Fire Department
Violation Program:	HW
Violation Source:	CERS,
Site ID:	93323
Site Name:	ARMANDO'S TRANSMISSIONS
Violation Date:	10-31-2019
Citation:	22 CCR 12 66262.34(f) - California Code of Regulations, Title 22, Chapter 12, Section(s) 66262.34(f)
Violation Description:	Failure to properly label hazardous waste accumulation containers and portable tanks with the following requirements: "Hazardous Waste", name and address of the generator, physical and chemical characteristics of the Hazardous Waste, and starting accumulation date.
Violation Notes:	OBSERVATION: (1) 55 gallon drum of used oil, (1) 30 gallon drum of drained used oil filters, and (1) 250 gallon tote of used oil & transmission oil were observed with a missing hazardous waste label at the time of the inspection. CORRECTIVE ACTION: Submit a signed statement to this Division demonstrating that the containers listed above have been properly labeled.
Violation Division:	San Bernardino County Fire Department
Violation Program:	HW
Violation Source:	CERS,
Site ID:	93323
Site Name:	ARMANDO'S TRANSMISSIONS
Violation Date:	11-02-2016
Citation:	HSC 6.5 Multiple - California Health and Safety Code, Chapter 6.5, Section(s) Multiple
Violation Description:	Hazardous Waste Generator Program - Administration/Documentation - General
Violation Notes:	Returned to compliance on 02/18/2017. Failure to obtain a CUPA Hazardous Waste Generator Permit (SBCC 23.0602(b)(1))
Violation Division:	San Bernardino County Fire Department
Violation Program:	HW
Violation Source:	CERS,
Site ID:	93323
Site Name:	ARMANDO'S TRANSMISSIONS
Violation Date:	11-07-2016
Citation:	HSC 6.95 25508(a)(1) - California Health and Safety Code, Chapter 6.95, Section(s) 25508(a)(1)
Violation Description:	Failure to complete and electronically submit a business plan when

ARMANDO'S TRANSMISSIONS (Continued) **S104252153**

	storing/handling a hazardous material at or above reportable quantities.
Violation Notes:	Returned to compliance on 06/06/2019.
Violation Division:	San Bernardino County Fire Department
Violation Program:	HMRRP
Violation Source:	CERS,
Site ID:	93323
Site Name:	ARMANDO'S TRANSMISSIONS
Violation Date:	10-31-2019
Citation:	22 CCR 12 66262.40(a) - California Code of Regulations, Title 22, Chapter 12, Section(s) 66262.40(a)
Violation Description:	Failure to keep a copy of each properly signed manifest for at least three years from the date the waste was accepted by the initial transporter. The manifest signed at the time the waste was accepted for transport shall be kept until receiving a signed copy from the designated facility which received the waste.
Violation Notes:	OBSERVATION: Uniform Hazardous Waste Manifests for past three years were not available at the time of inspection. CORRECTIVE ACTION: Locate a copy of the manifests and submit copies of the two most recent manifest records to this Division.
Violation Division:	San Bernardino County Fire Department
Violation Program:	HW
Violation Source:	CERS,
Site ID:	93323
Site Name:	ARMANDO'S TRANSMISSIONS
Violation Date:	11-02-2016
Citation:	HSC 6.5 Multiple - California Health and Safety Code, Chapter 6.5, Section(s) Multiple
Violation Description:	Hazardous Waste Generator Program - Administration/Documentation - General
Violation Notes:	Returned to compliance on 11/02/2016. Failure to maintain used oil disposal receipts for at least 3 years (CHSC 25160.2(b)(3)) Corrected during inspection
Violation Division:	San Bernardino County Fire Department
Violation Program:	HW
Violation Source:	CERS,
Site ID:	93323
Site Name:	ARMANDO'S TRANSMISSIONS
Violation Date:	11-07-2016
Citation:	HSC 6.95 25507 - California Health and Safety Code, Chapter 6.95, Section(s) 25507
Violation Description:	Failure to adequately establish and implement a business plan when storing/handling a hazardous material at or above reportable quantities.
Violation Notes:	Returned to compliance on 06/06/2019.
Violation Division:	San Bernardino County Fire Department
Violation Program:	HMRRP
Violation Source:	CERS,
Site ID:	93323
Site Name:	ARMANDO'S TRANSMISSIONS
Violation Date:	10-31-2019
Citation:	22 CCR 12 66262.12 - California Code of Regulations, Title 22, Chapter 12, Section(s) 66262.12

ARMANDO'S TRANSMISSIONS (Continued) **S104252153**

Violation Description: Failure to obtain an Identification Number prior to treating, storing, disposing of, transporting or offering for transportation any hazardous waste.
Violation Notes: OBSERVATION: The generator's EPA ID number is inactive. A hazardous waste generator shall not treat, store, dispose of, transport or offer for transportation, hazardous waste without an active EPA ID number. CORRECTIVE ACTION: Submit a signed statement to this Division demonstrating that you have reactivated the facility's EPA ID number.
Violation Division: San Bernardino County Fire Department
Violation Program: HW
Violation Source: CERS,

Site ID: 93323
Site Name: ARMANDO'S TRANSMISSIONS
Violation Date: 11-02-2016
Citation: HSC 6.5 25250.22 - California Health and Safety Code, Chapter 6.5, Section(s) 25250.22
Violation Description: Failure to properly manage used oil and/or fuel filters in accordance with the requirements.
Violation Notes: Returned to compliance on 09/06/2017. Drum was overflowing with filters and missing label
Violation Division: San Bernardino County Fire Department
Violation Program: HW
Violation Source: CERS,

Site ID: 93323
Site Name: ARMANDO'S TRANSMISSIONS
Violation Date: 11-02-2016
Citation: HSC 6.5 Multiple - California Health and Safety Code, Chapter 6.5, Section(s) Multiple
Violation Description: Hazardous Waste Generator Program - Operations/Maintenance - General
Violation Notes: Returned to compliance on 09/06/2017. Failure to complete hazardous waste labels (CCR 66262.34(f)(3))
Violation Division: San Bernardino County Fire Department
Violation Program: HW
Violation Source: CERS,

Site ID: 93323
Site Name: ARMANDO'S TRANSMISSIONS
Violation Date: 11-02-2016
Citation: HSC 6.5 Multiple - California Health and Safety Code, Chapter 6.5, Section(s) Multiple
Violation Description: Hazardous Waste Generator Program - Operations/Maintenance - General
Violation Notes: Returned to compliance on 09/06/2017. Failure to note accumulation start date on labels (CCR 66262.34(f)(2))
Violation Division: San Bernardino County Fire Department
Violation Program: HW
Violation Source: CERS,

Site ID: 93323
Site Name: ARMANDO'S TRANSMISSIONS
Violation Date: 11-07-2016
Citation: HSC 6.95 Multiple - California Health and Safety Code, Chapter 6.95, Section(s) Multiple
Violation Description: Business Plan Program - Administration/Documentation - General
Violation Notes: Failure to obtain a CUPA Hazardous Materials Handler permit (SBCC 23.0602(a))

ARMANDO'S TRANSMISSIONS (Continued) **S104252153**

Violation Division: San Bernardino County Fire Department
Violation Program: HMRRP
Violation Source: CERS,

Site ID: 93323
Site Name: ARMANDO'S TRANSMISSIONS
Violation Date: 10-31-2019
Citation: HSC 6.5 25160.2 - California Health and Safety Code, Chapter 6.5, Section(s) 25160.2
Violation Description: Failure of a generator of hazardous waste that meets the conditions to be transported on a consolidated manifest to comply with one or more of the required consolidated manifesting procedures and retain copies of receipts for three years.
Violation Notes: OBSERVATION: At the time of the inspection no waste manifests were available for review. CORRECTIVE ACTION: Ensure that all wastes transported on a consolidated manifest meet all consolidated manifest requirements, and maintain copies of manifests for three years.
Violation Division: San Bernardino County Fire Department
Violation Program: HW
Violation Source: CERS,

Site ID: 93323
Site Name: ARMANDO'S TRANSMISSIONS
Violation Date: 11-02-2016
Citation: HSC 6.5 Multiple - California Health and Safety Code, Chapter 6.5, Section(s) Multiple
Violation Description: Hazardous Waste Generator Program - Operations/Maintenance - General
Violation Notes: Returned to compliance on 09/06/2017. Failure to label hazardous waste containers (CCR 66262.34(f)(3))
Violation Division: San Bernardino County Fire Department
Violation Program: HW
Violation Source: CERS,

Evaluation:
Eval General Type: Compliance Evaluation Inspection
Eval Date: 10-31-2019
Violations Found: Yes
Eval Type: Routine done by local agency
Eval Notes: Not reported
Eval Division: San Bernardino County Fire Department
Eval Program: HMRRP
Eval Source: CERS,

Eval General Type: Compliance Evaluation Inspection
Eval Date: 11-02-2016
Violations Found: Yes
Eval Type: Routine done by local agency
Eval Notes: Routine inspection
Eval Division: San Bernardino County Fire Department
Eval Program: HW
Eval Source: CERS,

Eval General Type: Compliance Evaluation Inspection
Eval Date: 11-07-2016
Violations Found: Yes
Eval Type: Routine done by local agency
Eval Notes: Routine inspection

ARMANDO'S TRANSMISSIONS (Continued) **S104252153**

Eval Division: San Bernardino County Fire Department
Eval Program: HMRRP
Eval Source: CERS,

Eval General Type: Compliance Evaluation Inspection
Eval Date: 10-31-2019
Violations Found: Yes
Eval Type: Routine done by local agency
Eval Notes: Not reported
Eval Division: San Bernardino County Fire Department
Eval Program: HW
Eval Source: CERS,

Enforcement Action:
Site ID: 93323
Site Name: ARMANDO'S TRANSMISSIONS
Site Address: 108 S STODDARD AVE
Site City: SAN BERNARDINO
Site Zip: 92408
Enf Action Date: 09-01-2017
Enf Action Type: AEO - Unified Program
Enf Action Description: Administrative Enforcement Order Based on the Unified Program Statute
Enf Action Notes: FACILITY FAILED TO ELECTRONICALLY SUBMIT / UPDATE BUSINESS PLAN INFORMATION ANNUALLY USING THE STATEWIDE INFORMATION MANAGEMENT SYSTEM.
Enf Action Division: San Bernardino County Fire Department
Enf Action Program: HMRRP
Enf Action Source: CERS,

Site ID: 93323
Site Name: ARMANDO'S TRANSMISSIONS
Site Address: 108 S STODDARD AVE
Site City: SAN BERNARDINO
Site Zip: 92408
Enf Action Date: 11-02-2016
Enf Action Type: Notice of Violation (Unified Program)
Enf Action Description: Notice of Violation Issued by the Inspector at the Time of Inspection
Enf Action Notes: Not reported
Enf Action Division: San Bernardino County Fire Department
Enf Action Program: HW
Enf Action Source: CERS,

Site ID: 93323
Site Name: ARMANDO'S TRANSMISSIONS
Site Address: 108 S STODDARD AVE
Site City: SAN BERNARDINO
Site Zip: 92408
Enf Action Date: 11-07-2016
Enf Action Type: Notice of Violation (Unified Program)
Enf Action Description: Notice of Violation Issued by the Inspector at the Time of Inspection
Enf Action Notes: Not reported
Enf Action Division: San Bernardino County Fire Department
Enf Action Program: HMRRP
Enf Action Source: CERS,

Affiliation:

ARMANDO'S TRANSMISSIONS (Continued) **S104252153**

Affiliation Type Desc:	Legal Owner
Entity Name:	CHAVEZ, ARMANDO
Entity Title:	Not reported
Affiliation Address:	108 S STODDARD AVE
Affiliation City:	SAN BERNARDINO
Affiliation State:	CA
Affiliation Country:	United States
Affiliation Zip:	92408
Affiliation Phone:	(909) 889-1192,

Affiliation Type Desc:	Parent Corporation
Entity Name:	ARMANDO'S TRANSMISSIONS
Entity Title:	Not reported
Affiliation Address:	Not reported
Affiliation City:	Not reported
Affiliation State:	Not reported
Affiliation Country:	Not reported
Affiliation Zip:	Not reported
Affiliation Phone:	,

Affiliation Type Desc:	Facility Mailing Address
Entity Name:	Mailing Address
Entity Title:	Not reported
Affiliation Address:	108 S STODDARD AVE
Affiliation City:	SAN BERNARDINO
Affiliation State:	CA
Affiliation Country:	Not reported
Affiliation Zip:	92408
Affiliation Phone:	,

Affiliation Type Desc:	Operator
Entity Name:	jose a chavez
Entity Title:	Not reported
Affiliation Address:	Not reported
Affiliation City:	Not reported
Affiliation State:	Not reported
Affiliation Country:	Not reported
Affiliation Zip:	Not reported
Affiliation Phone:	(909) 969-4837,

Affiliation Type Desc:	CUPA District
Entity Name:	San Bernardino County Fire
Entity Title:	Not reported
Affiliation Address:	620 South E Street
Affiliation City:	San Bernardino
Affiliation State:	CA
Affiliation Country:	Not reported
Affiliation Zip:	92415-0153
Affiliation Phone:	(909) 386-8401,

Affiliation Type Desc:	Environmental Contact
Entity Name:	jose a chavez
Entity Title:	Not reported
Affiliation Address:	108 S STODDARD AVE
Affiliation City:	SAN BERNARDINO
Affiliation State:	CA
Affiliation Country:	Not reported

ARMANDO'S TRANSMISSIONS (Continued) **S104252153**

Affiliation Zip:	92408
Affiliation Phone:	,
Affiliation Type Desc:	Identification Signer
Entity Name:	jose a chavez
Entity Title:	owner
Affiliation Address:	Not reported
Affiliation City:	Not reported
Affiliation State:	Not reported
Affiliation Country:	Not reported
Affiliation Zip:	Not reported
Affiliation Phone:	,

AD159 **SCE STODDARD SUBSTATION** **CA AST** **S105047579**
SE **105 S STODDARD AVE** **CA San Bern. Co. Permit** **N/A**
1/8-1/4 **SAN BERNARDINO, CA 92401** **CA CERS**
0.173 mi.
914 ft. **Site 4 of 4 in cluster AD**

Relative:
Lower
Actual:
1026 ft.

AST:

Name:	SCE-STODDARD SUBSTATION
Address:	105 S STODDARD
City/Zip:	SAN BERNARDINO,
Certified Unified Program Agencies:	San Bernardino
Owner:	SOUTHERN CALIFORNIA EDISON
Total Gallons:	10,844
CERSID:	Not reported
Facility ID:	Not reported
Business Name:	Not reported
Phone:	Not reported
Fax:	Not reported
Mailing Address:	Not reported
Mailing Address City:	Not reported
Mailing Address State:	Not reported
Mailing Address Zip Code:	Not reported
Operator Name:	Not reported
Operator Phone:	Not reported
Owner Phone:	Not reported
Owner Mail Address:	Not reported
Owner State:	Not reported
Owner Zip Code:	Not reported
Owner Country:	Not reported
Property Owner Name:	Not reported
Property Owner Phone:	Not reported
Property Owner Mailing Address:	Not reported
Property Owner City:	Not reported
Property Owner Stat :	Not reported
Property Owner Zip Code:	Not reported
Property Owner Country:	Not reported
EPAID:	Not reported

San Bern. Co. Permit:

Name:	SCE STODDARD SUBSTATION
Address:	105 S STODDARD AVE
City,State,Zip:	SAN BERNARDINO, CA 92401
Region:	SAN BERNARDINO

SCE STODDARD SUBSTATION (Continued) **S105047579**

Facility ID: FA0000308
Owner: Southern California Edison
Permit Number: PT0000391
Permit Category: HAZARDOUS MATERIALS 1-3 CHEMICALS SPECIAL
Facility Status: ACTIVE
Expiration Date: 02/28/2022

Name: SCE STODDARD SUBSTATION
Address: 105 S STODDARD AVE
City,State,Zip: SAN BERNARDINO, CA 92401
Region: SAN BERNARDINO
Facility ID: FA0000308
Owner: Southern California Edison
Permit Number: PT0031726
Permit Category: APSA EXEMPT
Facility Status: ACTIVE
Expiration Date: 02/28/2020

Name: SCE STODDARD SUBSTATION
Address: 105 S STODDARD AVE
City,State,Zip: SAN BERNARDINO, CA 92401
Region: SAN BERNARDINO
Facility ID: FA0000308
Owner: Southern California Edison
Permit Number: PT0020842
Permit Category: ABOVEGROUND PETROLEUM STORAGE (AST) (SPCC)
Facility Status: INACTIVE
Expiration Date: 02/28/2010

CERS:
Name: SCE STODDARD SUBSTATION
Address: 105 S STODDARD AVE
City,State,Zip: SAN BERNARDINO, CA 92401
Site ID: 65697
CERS ID: 10034533
CERS Description: Chemical Storage Facilities

Evaluation:
Eval General Type: Compliance Evaluation Inspection
Eval Date: 04-13-2021
Violations Found: No
Eval Type: Routine done by local agency
Eval Notes: Not reported
Eval Division: San Bernardino County Fire Department
Eval Program: HMRRP
Eval Source: CERS,

Eval General Type: Compliance Evaluation Inspection
Eval Date: 12-17-2015
Violations Found: No
Eval Type: Routine done by local agency
Eval Notes: INSPECTION
Eval Division: San Bernardino County Fire Department
Eval Program: APSA
Eval Source: CERS,

Eval General Type: Compliance Evaluation Inspection

SCE STODDARD SUBSTATION (Continued) **S105047579**

Eval Date:	12-17-2015
Violations Found:	No
Eval Type:	Routine done by local agency
Eval Notes:	INSPECTION
Eval Division:	San Bernardino County Fire Department
Eval Program:	HMRRP
Eval Source:	CERS,

Eval General Type:	Compliance Evaluation Inspection
Eval Date:	02-20-2018
Violations Found:	No
Eval Type:	Routine done by local agency
Eval Notes:	ROUTINE HANDLER INSPECTION-SCE STODDARD
Eval Division:	San Bernardino County Fire Department
Eval Program:	HMRRP
Eval Source:	CERS,

Eval General Type:	Compliance Evaluation Inspection
Eval Date:	04-13-2021
Violations Found:	No
Eval Type:	Routine done by local agency
Eval Notes:	Not reported
Eval Division:	San Bernardino County Fire Department
Eval Program:	APSA
Eval Source:	CERS,

Coordinates:

Site ID:	65697
Facility Name:	SCE Stoddard Substation
Env Int Type Code:	HMBP
Program ID:	10034533
Coord Name:	Not reported
Ref Point Type Desc:	Unknown,
Latitude:	34.100653
Longitude:	-117.292965

Affiliation:

Affiliation Type Desc:	Legal Owner
Entity Name:	Southern California Edison
Entity Title:	Not reported
Affiliation Address:	P.O. Box 5085 (Attn: ESD, Programs & Governance)
Affiliation City:	Rosemead
Affiliation State:	CA
Affiliation Country:	United States
Affiliation Zip:	91770
Affiliation Phone:	(626) 302-1212,

Affiliation Type Desc:	Property Owner
Entity Name:	Southern California Edison
Entity Title:	Not reported
Affiliation Address:	P.O. Box 5085 (Attn: ESD, Programs & Governance)
Affiliation City:	Rosemead
Affiliation State:	CA
Affiliation Country:	United States
Affiliation Zip:	91770
Affiliation Phone:	(626) 302-1212,

SCE STODDARD SUBSTATION (Continued) **S105047579**

Affiliation Type Desc:	Document Preparer
Entity Name:	Roslyn Woods
Entity Title:	Not reported
Affiliation Address:	Not reported
Affiliation City:	Not reported
Affiliation State:	Not reported
Affiliation Country:	Not reported
Affiliation Zip:	Not reported
Affiliation Phone:	,

Affiliation Type Desc:	Facility Mailing Address
Entity Name:	Mailing Address
Entity Title:	Not reported
Affiliation Address:	P.O. Box 5085 (Attn: ESD, Programs & Governance)
Affiliation City:	Rosemead
Affiliation State:	CA
Affiliation Country:	Not reported
Affiliation Zip:	91770
Affiliation Phone:	,

Affiliation Type Desc:	Operator
Entity Name:	Southern California Edison
Entity Title:	Not reported
Affiliation Address:	Not reported
Affiliation City:	Not reported
Affiliation State:	Not reported
Affiliation Country:	Not reported
Affiliation Zip:	Not reported
Affiliation Phone:	(626) 302-1212,

Affiliation Type Desc:	Parent Corporation
Entity Name:	Southern California Edison, Transmission and Distribution Organization (TD)
Entity Title:	Not reported
Affiliation Address:	Not reported
Affiliation City:	Not reported
Affiliation State:	Not reported
Affiliation Country:	Not reported
Affiliation Zip:	Not reported
Affiliation Phone:	,

Affiliation Type Desc:	Identification Signer
Entity Name:	Roslyn Woods
Entity Title:	Consultant
Affiliation Address:	Not reported
Affiliation City:	Not reported
Affiliation State:	Not reported
Affiliation Country:	Not reported
Affiliation Zip:	Not reported
Affiliation Phone:	,

Affiliation Type Desc:	CUPA District
Entity Name:	San Bernardino County Fire
Entity Title:	Not reported
Affiliation Address:	620 South E Street
Affiliation City:	San Bernardino
Affiliation State:	CA

SCE STODDARD SUBSTATION (Continued) **S105047579**

Affiliation Country:	Not reported
Affiliation Zip:	92415-0153
Affiliation Phone:	(909) 386-8401,
Affiliation Type Desc:	Environmental Contact
Entity Name:	Environmental Notification Center
Entity Title:	Not reported
Affiliation Address:	P.O. Box 5085 (Attn: ESD, Programs & Governance)
Affiliation City:	Rosemead
Affiliation State:	CA
Affiliation Country:	Not reported
Affiliation Zip:	91770
Affiliation Phone:	,

AB160 **INCO** **CA SWEEPS UST** **S101619549**
NW **796 W 005TH ST** **CA FID UST** **N/A**
1/8-1/4 **SAN BERNARDINO, CA 92410**
0.174 mi.
920 ft. **Site 2 of 5 in cluster AB**

Relative:
Higher

Actual:
1080 ft.

SWEEPS UST:

Name:	INCO
Address:	796 W 005TH ST
City:	SAN BERNARDINO
Status:	Active
Comp Number:	54083
Number:	9
Board Of Equalization:	44-021202
Referral Date:	07-28-92
Action Date:	07-28-92
Created Date:	02-29-88
Owner Tank Id:	1
SWRCB Tank Id:	36-000-054083-000001
Tank Status:	A
Capacity:	10000
Active Date:	08-26-88
Tank Use:	M.V. FUEL
STG:	P
Content:	REG UNLEADED
Number Of Tanks:	3
Name:	INCO
Address:	796 W 005TH ST
City:	SAN BERNARDINO
Status:	Active
Comp Number:	54083
Number:	9
Board Of Equalization:	44-021202
Referral Date:	07-28-92
Action Date:	07-28-92
Created Date:	02-29-88
Owner Tank Id:	3
SWRCB Tank Id:	36-000-054083-000002
Tank Status:	A
Capacity:	4000
Active Date:	08-26-88
Tank Use:	M.V. FUEL

INCO (Continued) **S101619549**

STG: P
Content: REG UNLEADED
Number Of Tanks: Not reported

Name: INCO
Address: 796 W 005TH ST
City: SAN BERNARDINO
Status: Active
Comp Number: 54083
Number: 9
Board Of Equalization: 44-021202
Referral Date: 07-28-92
Action Date: 07-28-92
Created Date: 02-29-88
Owner Tank Id: 2
SWRCB Tank Id: 36-000-054083-000003
Tank Status: A
Capacity: 6000
Active Date: 08-26-88
Tank Use: M.V. FUEL
STG: P
Content: LEADED
Number Of Tanks: Not reported

CA FID UST:
Facility ID: 36009126
Regulated By: UTNKA
Regulated ID: 00054083
Cortese Code: Not reported
SIC Code: Not reported
Facility Phone: Not reported
Mail To: Not reported
Mailing Address: 796 W 005TH ST
Mailing Address 2: Not reported
Mailing City,St,Zip: SAN BERNARDINO 92410
Contact: Not reported
Contact Phone: Not reported
DUNs Number: Not reported
NPDES Number: Not reported
EPA ID: Not reported
Comments: Not reported
Status: Active

AB161 **INCO SERVICE STATION** **CA LUST** **U001576179**
NW **796 W 5TH ST** **CA HIST UST** **N/A**
1/8-1/4 **SAN BERNARDINO, CA 92410** **CA Cortese**
0.175 mi. **CA CERS**
926 ft. **Site 3 of 5 in cluster AB**

Relative:
Higher

Actual:
1078 ft.

LUST:
Name: INCO SERVICE STATION
Address: 796 W 5TH ST
City,State,Zip: SAN BERNARDINO, CA 92410
Lead Agency: SANTA ANA RWQCB (REGION 8)
Case Type: LUST Cleanup Site
Geo Track: http://geotracker.waterboards.ca.gov/profile_report.asp?global_id=T0607100231
Global Id: T0607100231

INCO SERVICE STATION (Continued) **U001576179**

Latitude:	34.1086599561398
Longitude:	-117.300553321838
Status:	Completed - Case Closed
Status Date:	05/17/2018
Case Worker:	VJB
RB Case Number:	083601874T
Local Agency:	Not reported
File Location:	Regional Board
Local Case Number:	Not reported
Potential Media Affect:	Aquifer used for drinking water supply, Soil, Soil Vapor
Potential Contaminants of Concern:	Gasoline
Site History:	Environmental reports pertaining to subsurface investigations/testing and site remediation performed in conjunction with this project, as well as the Regional Board case file, should be reviewed in their entirety to obtain further details regarding this cleanup effort. Regional Board staff are not responsible for the accuracy of any professional interpretations provided in reports submitted by consultants working for the responsible party. RWQCB-SA Note: The LTCP evaluation for this site was prepared by USTCF personnel without input or review from the lead oversight agency and information contained therein does not reflect the views and opinions of this agency.

LUST:

Global Id:	T0607100231
Contact Type:	Regional Board Caseworker
Contact Name:	VALERIE JAHN-BULL
Organization Name:	SANTA ANA RWQCB (REGION 8)
Address:	3737 MAIN STREET, SUITE 500
City:	RIVERSIDE
Email:	valerie.jahn-bull@waterboards.ca.gov
Phone Number:	9517824903

LUST:

Global Id:	T0607100231
Action Type:	ENFORCEMENT
Date:	08/10/2010
Action:	Letter - Notice
Global Id:	T0607100231
Action Type:	ENFORCEMENT
Date:	10/14/2011
Action:	File review
Global Id:	T0607100231
Action Type:	ENFORCEMENT
Date:	06/02/2011
Action:	Technical Correspondence / Assistance / Other
Global Id:	T0607100231
Action Type:	ENFORCEMENT
Date:	06/07/2011
Action:	Staff Letter
Global Id:	T0607100231
Action Type:	ENFORCEMENT
Date:	02/03/2011

INCO SERVICE STATION (Continued) **U001576179**

Action: Meeting

Global Id: T0607100231
Action Type: ENFORCEMENT
Date: 06/05/2013
Action: Clean Up Fund - Case Closure Review Summary Report (RSR)

Global Id: T0607100231
Action Type: ENFORCEMENT
Date: 07/11/2014
Action: Technical Correspondence / Assistance / Other

Global Id: T0607100231
Action Type: ENFORCEMENT
Date: 09/07/2017
Action: Technical Correspondence / Assistance / Other

Global Id: T0607100231
Action Type: ENFORCEMENT
Date: 06/30/2017
Action: Technical Correspondence / Assistance / Other

Global Id: T0607100231
Action Type: ENFORCEMENT
Date: 09/06/2012
Action: Clean Up Fund - Case Closure Review Summary Report (RSR)

Global Id: T0607100231
Action Type: Other
Date: 12/14/1990
Action: Leak Discovery

Global Id: T0607100231
Action Type: RESPONSE
Date: 03/10/2011
Action: Verbal Communication

Global Id: T0607100231
Action Type: RESPONSE
Date: 03/17/2011
Action: Verbal Communication

Global Id: T0607100231
Action Type: ENFORCEMENT
Date: 02/07/1991
Action: File review

Global Id: T0607100231
Action Type: ENFORCEMENT
Date: 07/05/1991
Action: File review

Global Id: T0607100231
Action Type: ENFORCEMENT
Date: 09/30/1991
Action: Notice of Responsibility

INCO SERVICE STATION (Continued) **U001576179**

Global Id: T0607100231
Action Type: ENFORCEMENT
Date: 09/05/2013
Action: Staff Letter

Global Id: T0607100231
Action Type: ENFORCEMENT
Date: 08/30/2012
Action: Technical Correspondence / Assistance / Other

Global Id: T0607100231
Action Type: ENFORCEMENT
Date: 06/05/2013
Action: Clean Up Fund - Letter to RP

Global Id: T0607100231
Action Type: ENFORCEMENT
Date: 02/12/2014
Action: Technical Correspondence / Assistance / Other

Global Id: T0607100231
Action Type: ENFORCEMENT
Date: 05/17/2018
Action: Closure/No Further Action Letter - #WQO-2013-0070

Global Id: T0607100231
Action Type: Other
Date: 04/22/1991
Action: Leak Reported

Global Id: T0607100231
Action Type: RESPONSE
Date: 01/20/2011
Action: Other Report / Document - Regulator Responded

Global Id: T0607100231
Action Type: RESPONSE
Date: 02/11/2011
Action: Other Report / Document - Regulator Responded

Global Id: T0607100231
Action Type: RESPONSE
Date: 02/07/2011
Action: Other Report / Document - Regulator Responded

Global Id: T0607100231
Action Type: REMEDIATION
Date: 06/07/1999
Action: Soil Vapor Extraction (SVE)

Global Id: T0607100231
Action Type: ENFORCEMENT
Date: 09/15/2010
Action: Referral to Regional Board

Global Id: T0607100231
Action Type: ENFORCEMENT

INCO SERVICE STATION (Continued) **U001576179**

Date: 01/17/2012
Action: File review

Global Id: T0607100231
Action Type: RESPONSE
Date: 08/31/2012
Action: Other Report / Document

Global Id: T0607100231
Action Type: RESPONSE
Date: 08/31/2012
Action: Other Report / Document

Global Id: T0607100231
Action Type: RESPONSE
Date: 10/12/2011
Action: Remedial Progress Report

Global Id: T0607100231
Action Type: RESPONSE
Date: 04/03/2018
Action: Well Destruction Report

Global Id: T0607100231
Action Type: ENFORCEMENT
Date: 01/18/2011
Action: File review

Global Id: T0607100231
Action Type: ENFORCEMENT
Date: 02/17/2011
Action: Technical Correspondence / Assistance / Other

Global Id: T0607100231
Action Type: ENFORCEMENT
Date: 01/31/2011
Action: File review

Global Id: T0607100231
Action Type: ENFORCEMENT
Date: 12/11/2013
Action: Technical Correspondence / Assistance / Other

Global Id: T0607100231
Action Type: ENFORCEMENT
Date: 04/20/2018
Action: File review

Global Id: T0607100231
Action Type: RESPONSE
Date: 04/16/2010
Action: Correspondence

Global Id: T0607100231
Action Type: RESPONSE
Date: 04/16/2010
Action: Correspondence

INCO SERVICE STATION (Continued) **U001576179**

Global Id: T0607100231
Action Type: RESPONSE
Date: 05/10/2010
Action: Correspondence

Global Id: T0607100231
Action Type: RESPONSE
Date: 01/13/2012
Action: Remedial Progress Report

Global Id: T0607100231
Action Type: RESPONSE
Date: 05/02/2011
Action: Pilot Study/ Treatability Report

Global Id: T0607100231
Action Type: RESPONSE
Date: 08/31/2012
Action: Other Report / Document

Global Id: T0607100231
Action Type: RESPONSE
Date: 06/06/2011
Action: Pilot Study / Treatability Workplan

Global Id: T0607100231
Action Type: ENFORCEMENT
Date: 09/15/2010
Action: Referral to Regional Board

Global Id: T0607100231
Action Type: ENFORCEMENT
Date: 06/17/2010
Action: Staff Letter

Global Id: T0607100231
Action Type: ENFORCEMENT
Date: 02/17/2011
Action: Site Visit / Inspection / Sampling

Global Id: T0607100231
Action Type: ENFORCEMENT
Date: 06/13/2013
Action: Staff Letter

Global Id: T0607100231
Action Type: ENFORCEMENT
Date: 08/19/2013
Action: State Water Board Closure Order

Global Id: T0607100231
Action Type: ENFORCEMENT
Date: 09/17/2012
Action: Technical Correspondence / Assistance / Other

Global Id: T0607100231
Action Type: ENFORCEMENT

INCO SERVICE STATION (Continued) **U001576179**

Date: 12/07/2015
Action: File review

Global Id: T0607100231
Action Type: ENFORCEMENT
Date: 02/22/2016
Action: Technical Correspondence / Assistance / Other

Global Id: T0607100231
Action Type: ENFORCEMENT
Date: 04/24/2018
Action: Technical Correspondence / Assistance / Other

Global Id: T0607100231
Action Type: ENFORCEMENT
Date: 04/23/2018
Action: Technical Correspondence / Assistance / Other

Global Id: T0607100231
Action Type: ENFORCEMENT
Date: 07/09/2009
Action: Letter - Notice

Global Id: T0607100231
Action Type: ENFORCEMENT
Date: 09/25/2009
Action: Staff Letter

LUST:
Global Id: T0607100231
Status: Open - Case Begin Date
Status Date: 12/12/1990

Global Id: T0607100231
Status: Open - Site Assessment
Status Date: 12/12/1990

Global Id: T0607100231
Status: Open - Site Assessment
Status Date: 12/22/1991

Global Id: T0607100231
Status: Open - Remediation
Status Date: 06/07/1999

Global Id: T0607100231
Status: Open - Inactive
Status Date: 09/12/2012

Global Id: T0607100231
Status: Open - Inactive
Status Date: 09/17/2012

Global Id: T0607100231
Status: Open - Eligible for Closure
Status Date: 04/24/2013

INCO SERVICE STATION (Continued) **U001576179**

Global Id:	T0607100231
Status:	Open - Inactive
Status Date:	02/12/2014
Global Id:	T0607100231
Status:	Open - Eligible for Closure
Status Date:	04/20/2017
Global Id:	T0607100231
Status:	Open - Eligible for Closure
Status Date:	04/20/2018
Global Id:	T0607100231
Status:	Completed - Case Closed
Status Date:	05/17/2018

HIST UST:

Name:	INCO
Address:	796 W 5TH ST
City,State,Zip:	SAN BERNARDINO, CA 92410
File Number:	00029A1F
URL:	http://geotracker.waterboards.ca.gov/ustpdfs/pdf/00029A1F.pdf
Region:	STATE
Facility ID:	00000054083
Facility Type:	Gas Station
Other Type:	Not reported
Contact Name:	Not reported
Telephone:	7148882619
Owner Name:	BILL BLAND
Owner Address:	796 W. 5TH ST.
Owner City,St,Zip:	SAN BERNARDINO, CA 92410
Total Tanks:	0003
Tank Num:	001
Container Num:	1
Year Installed:	Not reported
Tank Capacity:	00010000
Tank Used for:	PRODUCT
Type of Fuel:	UNLEADED
Container Construction Thickness:	Not reported
Leak Detection:	Stock Inventor, Pressure Test
Tank Num:	002
Container Num:	3
Year Installed:	Not reported
Tank Capacity:	00004000
Tank Used for:	PRODUCT
Type of Fuel:	PREMIUM
Container Construction Thickness:	Not reported
Leak Detection:	Stock Inventor, Pressure Test
Tank Num:	003
Container Num:	2
Year Installed:	Not reported
Tank Capacity:	00006000
Tank Used for:	PRODUCT

INCO SERVICE STATION (Continued) **U001576179**

Type of Fuel:	REGULAR
Container Construction Thickness:	Not reported
Leak Detection:	Stock Inventor, Pressure Test

Click here for Geo Tracker PDF:

CORTESE:

Name:	INCO SERVICE STATION
Address:	796 W 5TH ST
City,State,Zip:	SAN BERNARDINO, CA 92410
Region:	CORTESE
Envirostor Id:	Not reported
Global ID:	T0607100231
Site/Facility Type:	LUST CLEANUP SITE
Cleanup Status:	COMPLETED - CASE CLOSED
Status Date:	Not reported
Site Code:	Not reported
Latitude:	Not reported
Longitude:	Not reported
Owner:	Not reported
Enf Type:	Not reported
Swat R:	Not reported
Flag:	active
Order No:	Not reported
Waste Discharge System No:	Not reported
Effective Date:	Not reported
Region 2:	Not reported
WID Id:	Not reported
Solid Waste Id No:	Not reported
Waste Management Uit Name:	Not reported
File Name:	Active Open

CERS:

Name:	INCO SERVICE STATION
Address:	796 W 5TH ST
City,State,Zip:	SAN BERNARDINO, CA 92410
Site ID:	210727
CERS ID:	T0607100231
CERS Description:	Leaking Underground Storage Tank Cleanup Site

Affiliation:

Affiliation Type Desc:	Regional Board Caseworker
Entity Name:	VALERIE JAHN-BULL - SANTA ANA RWQCB (REGION 8)
Entity Title:	Not reported
Affiliation Address:	3737 MAIN STREET, SUITE 500
Affiliation City:	RIVERSIDE
Affiliation State:	CA
Affiliation Country:	Not reported
Affiliation Zip:	Not reported
Affiliation Phone:	9517824903,

AB162 **INCO SERVICE STATION** **CA LUST** **S104160779**
NW **796** **CA HIST CORTESE** **N/A**
1/8-1/4 **SAN BERNARDINO, CA 92410**
0.175 mi.
926 ft. **Site 4 of 5 in cluster AB**

Relative:
Higher

Actual:
1078 ft.

LUST REG 8:

Name:	INCO SERVICE STATION
Address:	796 5TH ST
City:	SAN BERNARDINO
Region:	8
County:	San Bernardino
Regional Board:	Santa Ana Region
Facility Status:	Pollution Characterization
Case Number:	083601874T
Local Case Num:	91009
Case Type:	Soil only
Substance:	Gasoline
Qty Leaked:	Not reported
Abate Method:	Not reported
Cross Street:	H STREET
Enf Type:	None Taken
Funding:	Not reported
How Discovered:	OM
How Stopped:	Not reported
Leak Cause:	UNK
Leak Source:	UNK
Global ID:	T0607100231
How Stopped Date:	Not reported
Enter Date:	7/3/1991
Date Confirmation of Leak Began:	12/19/1990
Date Preliminary Assessment Began:	2/7/1991
Discover Date:	12/19/1990
Enforcement Date:	1/1/1965
Close Date:	Not reported
Date Prelim Assessment Workplan Submitted:	Not reported
Date Pollution Characterization Began:	1/1/1965
Date Remediation Plan Submitted:	Not reported
Date Remedial Action Underway:	Not reported
Date Post Remedial Action Monitoring:	Not reported
Enter Date:	7/3/1991
GW Qualifies:	Not reported
Soil Qualifies:	Not reported
Operator:	Not reported
Facility Contact:	Not reported
Interim:	Not reported
Oversite Program:	LUST
Latitude:	34.1082285
Longitude:	-117.2965765
MTBE Date:	Not reported
Max MTBE GW:	Not reported
MTBE Concentration:	0
Max MTBE Soil:	Not reported
MTBE Fuel:	1
MTBE Tested:	Site NOT Tested for MTBE.Includes Unknown and Not Analyzed.
MTBE Class:	*
Staff:	VJJ
Staff Initials:	BM7
Lead Agency:	Local Agency

INCO SERVICE STATION (Continued) **S104160779**

Local Agency: 36000L
Hydr Basin #: UPPER SANTA ANA VALL
Beneficial: Not reported
Priority: Not reported
Cleanup Fund Id: Not reported
Work Suspended: Not reported
Summary: Not reported

HIST CORTESE:
edr_fname: INCO SERVICE STATION
edr_fadd1: 796
City,State,Zip: SAN BERNARDINO, CA 92410
Region: CORTESE
Facility County Code: 36
Reg By: LTNKA
Reg Id: 083601874T

AB163 **INCO SERVICE STATION** **CA UST** **U004271334**
NW **796 WEST 5TH STREET** **N/A**
1/8-1/4 **SAN BERNARDINO, CA 92410**
0.175 mi.
926 ft. **Site 5 of 5 in cluster AB**

Relative:
Higher

Actual:
1078 ft.

UST CLOSURE:
Name: INCO SERVICE STATION
Address: 796 WEST 5TH STREET
City,State,Zip: SAN BERNARDINO, CA 92410
Claim Number: Claim No. 12690
Type: Closure Denials and Approved Orders
Deadline Date: 8/7/2013
Documents: 796 West 5th Street, San Bernardino, CA 92410Notice, 796 West 5th Street, San Bernardino, CA 92410Exec Draft Order, 796 West 5th Street, San Bernardino, CA 92410Final Closure Summary
Comments: Not reported
Comments URL: Not reported
Response: Not reported
Response URL: Not reported
Comments2: Not reported
Comments2 URL: Not reported
Response2: Not reported
Response2 URL: Not reported
Closure: WQO 2013-0070-UST (08/06/2013)
Closure URL: https://geotracker.waterboards.ca.gov/regulators/deliverable_documents/2189472794/12690 wq2013-0070.pdf
Uniform: WQO 2013-0070-UST (08/06/2013)Uniform Closure Letter (5/17/2018)
Uniform URL: https://geotracker.waterboards.ca.gov/regulators/deliverable_documents/7695296347/NFA Letter_Claim12690.pdf

AF164 **LA MANCHA DEVELOPMENT** **CA LUST** **S105624554**
NE **415 5TH STREET** **CA Cortese** **N/A**
1/8-1/4 **SAN BERNARDINO, CA 92401**
0.175 mi.
926 ft. **Site 1 of 6 in cluster AF**

Relative:
Higher

Actual:
1055 ft.

LUST REG 8:

Name:	LA MANCHA DEVELOPMENT
Address:	415 5TH STREET
City:	SAN BERNARDINO
Region:	8
County:	San Bernardino
Regional Board:	Santa Ana Region
Facility Status:	Case Closed
Case Number:	083600793T
Local Case Num:	90208
Case Type:	Undefined
Substance:	Gasoline
Qty Leaked:	Not reported
Abate Method:	Not reported
Cross Street:	D STREET
Enf Type:	Not reported
Funding:	Not reported
How Discovered:	OM
How Stopped:	Other Means
Leak Cause:	UNK
Leak Source:	UNK
Global ID:	T0607129156
How Stopped Date:	10/27/1987
Enter Date:	Not reported
Date Confirmation of Leak Began:	Not reported
Date Preliminary Assessment Began:	Not reported
Discover Date:	10/27/1987
Enforcement Date:	Not reported
Close Date:	10/27/1987
Date Prelim Assessment Workplan Submitted:	Not reported
Date Pollution Characterization Began:	Not reported
Date Remediation Plan Submitted:	Not reported
Date Remedial Action Underway:	Not reported
Date Post Remedial Action Monitoring:	Not reported
Enter Date:	Not reported
GW Qualifies:	Not reported
Soil Qualifies:	Not reported
Operator:	Not reported
Facility Contact:	Not reported
Interim:	Not reported
Oversite Program:	LUST
Latitude:	34.108263
Longitude:	-117.292348
MTBE Date:	Not reported
Max MTBE GW:	Not reported
MTBE Concentration:	0
Max MTBE Soil:	Not reported
MTBE Fuel:	1
MTBE Tested:	Site NOT Tested for MTBE.Includes Unknown and Not Analyzed.
MTBE Class:	*
Staff:	RS
Staff Initials:	Not reported
Lead Agency:	Local Agency

LA MANCHA DEVELOPMENT (Continued) **S105624554**

Local Agency:	36000L
Hydr Basin #:	UPPER SANTA ANA VALL
Beneficial:	Not reported
Priority:	Not reported
Cleanup Fund Id:	Not reported
Work Suspended:	Not reported
Summary:	THE COUNTY CASE WAS CLOSED WHEN IT WAS REFERRED TO SARWQCB IN OCTOBER 1987.

CORTESE:

Name:	LA MANCHA DEVELOPMENT
Address:	415 5TH STREET
City,State,Zip:	SAN BERNARDINO, CA 92401
Region:	CORTESE
Envirostor Id:	Not reported
Global ID:	T0607129156
Site/Facility Type:	LUST CLEANUP SITE
Cleanup Status:	COMPLETED - CASE CLOSED
Status Date:	Not reported
Site Code:	Not reported
Latitude:	Not reported
Longitude:	Not reported
Owner:	Not reported
Enf Type:	Not reported
Swat R:	Not reported
Flag:	active
Order No:	Not reported
Waste Discharge System No:	Not reported
Effective Date:	Not reported
Region 2:	Not reported
WID Id:	Not reported
Solid Waste Id No:	Not reported
Waste Management Uit Name:	Not reported
File Name:	Active Open

AF165 **MOBIL OIL-PARKER, ROBERT** **CA LUST** **S106929525**
NE **415 W 5TH ST** **CA SWEEPS UST** **N/A**
1/8-1/4 **SAN BERNARDINO, CA 92401** **CA Cortese**
0.175 mi. **CA CERS**
926 ft. **Site 2 of 6 in cluster AF**

Relative:
Higher

Actual:
1055 ft.

LUST:

Name:	LA MANCHA (FORMER MOBIL SS)
Address:	415 W 5TH ST
City,State,Zip:	SAN BERNARDINO, CA 92401
Lead Agency:	SANTA ANA RWQCB (REGION 8)
Case Type:	LUST Cleanup Site
Geo Track:	http://geotracker.waterboards.ca.gov/profile_report.asp?global_id=T0607100080
Global Id:	T0607100080
Latitude:	34.108063
Longitude:	-117.292373
Status:	Completed - Case Closed
Status Date:	06/14/2001
Case Worker:	RS
RB Case Number:	083600793T
Local Agency:	SAN BERNARDINO COUNTY
File Location:	Not reported
Local Case Number:	90208

MOBIL OIL-PARKER, ROBERT (Continued) **S106929525**

Potential Media Affect: Aquifer used for drinking water supply
Potential Contaminants of Concern: Gasoline
Site History: Not reported

LUST:
Global Id: T0607100080
Contact Type: Local Agency Caseworker
Contact Name: CATHERINE RICHARDS
Organization Name: SAN BERNARDINO COUNTY
Address: 620 SOUTH E STREET
City: SAN BERNARDINO
Email: crichards@sbcfire.org
Phone Number: 9093868419

Global Id: T0607100080
Contact Type: Regional Board Caseworker
Contact Name: ROSE SCOTT
Organization Name: SANTA ANA RWQCB (REGION 8)
Address: 3737 MAIN STREET, SUITE 500
City: RIVERSIDE
Email: rose.scott@waterboards.ca.gov
Phone Number: 9513206375

LUST:
Global Id: T0607100080
Action Type: Other
Date: 02/10/1988
Action: Leak Discovery

Global Id: T0607100080
Action Type: Other
Date: 03/03/1988
Action: Leak Reported

Global Id: T0607100080
Action Type: ENFORCEMENT
Date: 06/14/2001
Action: Closure/No Further Action Letter

LUST:
Global Id: T0607100080
Status: Open - Case Begin Date
Status Date: 02/10/1988

Global Id: T0607100080
Status: Open - Site Assessment
Status Date: 02/10/1988

Global Id: T0607100080
Status: Open - Site Assessment
Status Date: 07/11/1996

Global Id: T0607100080
Status: Open - Site Assessment
Status Date: 09/22/1999

Global Id: T0607100080

MOBIL OIL-PARKER, ROBERT (Continued) **S106929525**

Status: Completed - Case Closed
Status Date: 06/14/2001

SWEEPS UST:

Name: MOBIL OIL-PARKER, ROBERT
Address: 415 W 5TH ST
City: SAN BERNARDINO
Status: Not reported
Comp Number: 10365
Number: Not reported
Board Of Equalization: 44-020980
Referral Date: Not reported
Action Date: Not reported
Created Date: Not reported
Owner Tank Id: Not reported
SWRCB Tank Id: 36-000-010365-000001
Tank Status: Not reported
Capacity: 8000
Active Date: Not reported
Tank Use: M.V. FUEL
STG: PRODUCT
Content: REG UNLEADED
Number Of Tanks: 4

Name: MOBIL OIL-PARKER, ROBERT
Address: 415 W 5TH ST
City: SAN BERNARDINO
Status: Not reported
Comp Number: 10365
Number: Not reported
Board Of Equalization: 44-020980
Referral Date: Not reported
Action Date: Not reported
Created Date: Not reported
Owner Tank Id: Not reported
SWRCB Tank Id: 36-000-010365-000002
Tank Status: Not reported
Capacity: 4000
Active Date: Not reported
Tank Use: M.V. FUEL
STG: PRODUCT
Content: LEADED
Number Of Tanks: Not reported

Name: MOBIL OIL-PARKER, ROBERT
Address: 415 W 5TH ST
City: SAN BERNARDINO
Status: Not reported
Comp Number: 10365
Number: Not reported
Board Of Equalization: 44-020980
Referral Date: Not reported
Action Date: Not reported
Created Date: Not reported
Owner Tank Id: Not reported
SWRCB Tank Id: 36-000-010365-000003

MOBIL OIL-PARKER, ROBERT (Continued) **S106929525**

Tank Status:	Not reported
Capacity:	4000
Active Date:	Not reported
Tank Use:	M.V. FUEL
STG:	PRODUCT
Content:	REG UNLEADED
Number Of Tanks:	Not reported

Name:	MOBIL OIL-PARKER, ROBERT
Address:	415 W 5TH ST
City:	SAN BERNARDINO
Status:	Not reported
Comp Number:	10365
Number:	Not reported
Board Of Equalization:	44-020980
Referral Date:	Not reported
Action Date:	Not reported
Created Date:	Not reported
Owner Tank Id:	Not reported
SWRCB Tank Id:	36-000-010365-000004
Tank Status:	Not reported
Capacity:	280
Active Date:	Not reported
Tank Use:	OIL
STG:	WASTE
Content:	WASTE OIL
Number Of Tanks:	Not reported

CORTESE:

Name:	LA MANCHA (FORMER MOBIL SS)
Address:	415 W 5TH ST
City,State,Zip:	SAN BERNARDINO, CA 92401
Region:	CORTESE
Envirostor Id:	Not reported
Global ID:	T0607100080
Site/Facility Type:	LUST CLEANUP SITE
Cleanup Status:	COMPLETED - CASE CLOSED
Status Date:	Not reported
Site Code:	Not reported
Latitude:	Not reported
Longitude:	Not reported
Owner:	Not reported
Enf Type:	Not reported
Swat R:	Not reported
Flag:	active
Order No:	Not reported
Waste Discharge System No:	Not reported
Effective Date:	Not reported
Region 2:	Not reported
WID Id:	Not reported
Solid Waste Id No:	Not reported
Waste Management Uit Name:	Not reported
File Name:	Active Open

CERS:

Name:	LA MANCHA (FORMER MOBIL SS)

MOBIL OIL-PARKER, ROBERT (Continued) **S106929525**

Address:	415 W 5TH ST
City,State,Zip:	SAN BERNARDINO, CA 92401
Site ID:	226570
CERS ID:	T0607100080
CERS Description:	Leaking Underground Storage Tank Cleanup Site

Affiliation:

Affiliation Type Desc:	Local Agency Caseworker
Entity Name:	CATHERINE RICHARDS - SAN BERNARDINO COUNTY
Entity Title:	Not reported
Affiliation Address:	620 SOUTH E STREET
Affiliation City:	SAN BERNARDINO
Affiliation State:	CA
Affiliation Country:	Not reported
Affiliation Zip:	Not reported
Affiliation Phone:	9093868419,

Affiliation Type Desc:	Regional Board Caseworker
Entity Name:	ROSE SCOTT - SANTA ANA RWQCB (REGION 8)
Entity Title:	Not reported
Affiliation Address:	3737 MAIN STREET, SUITE 500
Affiliation City:	RIVERSIDE
Affiliation State:	CA
Affiliation Country:	Not reported
Affiliation Zip:	Not reported
Affiliation Phone:	9513206375,

AF166 **LA MANCHA (FORMER MOBIL SS)** **CA LUST** **S101301314**
NE **415 5TH ST** **CA CERS** **N/A**
1/8-1/4 **SAN BERNARDINO, CA 92401**
0.175 mi.
926 ft. **Site 3 of 6 in cluster AF**

Relative:
Higher

Actual:
1055 ft.

LUST:

Name:	LA MANCHA DEVELOPMENT
Address:	415 5TH STREET
City,State,Zip:	SAN BERNARDINO, CA 92401
Lead Agency:	SAN BERNARDINO COUNTY
Case Type:	LUST Cleanup Site
Geo Track:	http://geotracker.waterboards.ca.gov/profile_report.asp?global_id=T0607129156
Global Id:	T0607129156
Latitude:	34.108263
Longitude:	-117.292348
Status:	Completed - Case Closed
Status Date:	10/27/1987
Case Worker:	Not reported
RB Case Number:	083600793T
Local Agency:	Not reported
File Location:	Not reported
Local Case Number:	90208
Potential Media Affect:	Under Investigation
Potential Contaminants of Concern:	Gasoline
Site History:	Not reported

LUST:

Global Id:	T0607129156
Contact Type:	Regional Board Caseworker
Contact Name:	ROSE SCOTT

LA MANCHA (FORMER MOBIL SS) (Continued) **S101301314**

Organization Name: SANTA ANA RWQCB (REGION 8)
Address: 3737 MAIN STREET, SUITE 500
City: RIVERSIDE
Email: rose.scott@waterboards.ca.gov
Phone Number: 9513206375

LUST:
Global Id: T0607129156
Action Type: Other
Date: 10/27/1987
Action: Leak Discovery

Global Id: T0607129156
Action Type: Other
Date: 10/27/1987
Action: Leak Reported

Global Id: T0607129156
Action Type: Other
Date: 10/27/1987
Action: Leak Stopped

LUST:
Global Id: T0607129156
Status: Completed - Case Closed
Status Date: 10/27/1987

Global Id: T0607129156
Status: Open - Case Begin Date
Status Date: 10/27/1987

LUST REG 8:
Name: LA MANCHA (FORMER MOBIL SS)
Address: 415 5TH ST
City: SAN BERNARDINO
Region: 8
County: San Bernardino
Regional Board: Santa Ana Region
Facility Status: Case Closed
Case Number: 083600793T
Local Case Num: 90208
Case Type: Aquifer affected
Substance: Gasoline
Qty Leaked: Not reported
Abate Method: Excavate and Dispose - remove contaminated soil and dispose in approved site
Cross Street: D STREET
Enf Type: None Taken
Funding: Not reported
How Discovered: Tank Closure
How Stopped: Not reported
Leak Cause: Corrosion
Leak Source: Tank
Global ID: T0607100080
How Stopped Date: Not reported

LA MANCHA (FORMER MOBIL SS) (Continued) **S101301314**

Enter Date:	3/25/1988
Date Confirmation of Leak Began:	2/10/1988
Date Preliminary Assessment Began:	9/22/1999
Discover Date:	2/10/1988
Enforcement Date:	1/1/1965
Close Date:	6/14/2001
Date Prelim Assessment Workplan Submitted:	Not reported
Date Pollution Characterization Began:	7/11/1996
Date Remediation Plan Submitted:	Not reported
Date Remedial Action Underway:	Not reported
Date Post Remedial Action Monitoring:	Not reported
Enter Date:	3/25/1988
GW Qualifies:	Not reported
Soil Qualifies:	<
Operator:	Not reported
Facility Contact:	Not reported
Interim:	Yes
Oversite Program:	LUST
Latitude:	34.1065786
Longitude:	-117.2907493
MTBE Date:	Not reported
Max MTBE GW:	Not reported
MTBE Concentration:	1
Max MTBE Soil:	.005
MTBE Fuel:	1
MTBE Tested:	MTBE Detected. Site tested for MTBE & MTBE detected
MTBE Class:	*
Staff:	RS
Staff Initials:	CR2
Lead Agency:	Regional Board
Local Agency:	36000L
Hydr Basin #:	UPPER SANTA ANA VALL
Beneficial:	Not reported
Priority:	Not reported
Cleanup Fund Id:	Not reported
Work Suspended:	Not reported

Summary: COPY OF SBDEHS FILE RECEIVED 4/90. MINOR GW CONTAMINATION. 7/11/96 - REQUESTED ADDITONAL MONITORING. 9/14/00 -

CERS:

Name:	LA MANCHA DEVELOPMENT
Address:	415 5TH STREET
City,State,Zip:	SAN BERNARDINO, CA 92401
Site ID:	202219
CERS ID:	T0607129156
CERS Description:	Leaking Underground Storage Tank Cleanup Site

Affiliation:

Affiliation Type Desc:	Regional Board Caseworker
Entity Name:	ROSE SCOTT - SANTA ANA RWQCB (REGION 8)
Entity Title:	Not reported
Affiliation Address:	3737 MAIN STREET, SUITE 500
Affiliation City:	RIVERSIDE
Affiliation State:	CA
Affiliation Country:	Not reported
Affiliation Zip:	Not reported
Affiliation Phone:	9513206375,

AC167 **BIG Z AUTOWORKS INC** **RCRA NonGen / NLR** **1026054280**
West **274 N I ST** **CAL000288705**
1/8-1/4 **SAN BERNARDINO, CA 92410**
0.180 mi.
949 ft. **Site 5 of 7 in cluster AC**

Relative:
Higher

Actual:
1078 ft.

RCRA NonGen / NLR:

Date Form Received by Agency:		20041206
Handler Name:	BIG Z AUTOWORKS INC	
Handler Address:		274 N I ST
Handler City,State,Zip:		SAN BERNARDINO, CA 92410
EPA ID:		CAL000288705
Contact Name:		JASON DESJARDINS
Contact Address:		274 N I ST
Contact City,State,Zip:		SAN BERNARDINO, CA 92410
Contact Telephone:		909-521-0599
Contact Fax:		909-381-2145
Contact Email:		BIGZAUTO@YAHOO.COM
Contact Title:		Not reported
EPA Region:		09
Land Type:		Not reported
Federal Waste Generator Description:		Not a generator, verified
Non-Notifier:		Not reported
Biennial Report Cycle:		Not reported
Accessibility:		Not reported
Active Site Indicator:		Not reported
State District Owner:		Not reported
State District:		Not reported
Mailing Address:		274 N I ST
Mailing City,State,Zip:		SAN BERNARDINO, CA 92410-0000
Owner Name:		BIG Z AUTOWORKS, INC.
Owner Type:		Other
Operator Name:		JASON DESJARDINS
Operator Type:		Other
Short-Term Generator Activity:		No
Importer Activity:		No
Mixed Waste Generator:		No
Transporter Activity:		No
Transfer Facility Activity:		No
Recycler Activity with Storage:		No
Small Quantity On-Site Burner Exemption:		No
Smelting Melting and Refining Furnace Exemption:		No
Underground Injection Control:		No
Off-Site Waste Receipt:		No
Universal Waste Indicator:		No
Universal Waste Destination Facility:		No
Federal Universal Waste:		No
Active Site Fed-Reg Treatment Storage and Disposal Facility:		Not reported
Active Site Converter Treatment storage and Disposal Facility:		Not reported
Active Site State-Reg Treatment Storage and Disposal Facility:		Not reported
Active Site State-Reg Handler:		---
Federal Facility Indicator:		Not reported
Hazardous Secondary Material Indicator:		N
Sub-Part K Indicator:		Not reported
Commercial TSD Indicator:		No
Treatment Storage and Disposal Type:		Not reported
2018 GPRA Permit Baseline:		Not on the Baseline
2018 GPRA Renewals Baseline:		Not on the Baseline
Permit Renewals Workload Universe:		Not reported

BIG Z AUTOWORKS INC (Continued) **1026054280**

Permit Workload Universe:	Not reported
Permit Progress Universe:	Not reported
Post-Closure Workload Universe:	Not reported
Closure Workload Universe:	Not reported
202 GPRA Corrective Action Baseline:	No
Corrective Action Workload Universe:	No
Subject to Corrective Action Universe:	No
Non-TSDFs Where RCRA CA has Been Imposed Universe:	No
TSDFs Potentially Subject to CA Under 3004 (u)/(v) Universe:	No
TSDFs Only Subject to CA under Discretionary Auth Universe:	No
Corrective Action Priority Ranking:	No NCAPS ranking
Environmental Control Indicator:	No
Institutional Control Indicator:	No
Human Exposure Controls Indicator:	N/A
Groundwater Controls Indicator:	N/A
Operating TSDF Universe:	Not reported
Full Enforcement Universe:	Not reported
Significant Non-Complier Universe:	No
Unaddressed Significant Non-Complier Universe:	No
Addressed Significant Non-Complier Universe:	No
Significant Non-Complier With a Compliance Schedule Universe:	No
Financial Assurance Required:	Not reported
Handler Date of Last Change:	20200210
Recognized Trader-Importer:	No
Recognized Trader-Exporter:	No
Importer of Spent Lead Acid Batteries:	No
Exporter of Spent Lead Acid Batteries:	No
Recycler Activity Without Storage:	No
Manifest Broker:	No
Sub-Part P Indicator:	No

Handler - Owner Operator:

Owner/Operator Indicator:	Owner
Owner/Operator Name:	BIG Z AUTOWORKS, INC.
Legal Status:	Other
Date Became Current:	Not reported
Date Ended Current:	Not reported
Owner/Operator Address:	274 N I ST
Owner/Operator City,State,Zip:	SAN BERNARDINO, CA 92410-0000
Owner/Operator Telephone:	909-521-0599
Owner/Operator Telephone Ext:	Not reported
Owner/Operator Fax:	Not reported
Owner/Operator Email:	Not reported

Owner/Operator Indicator:	Operator
Owner/Operator Name:	JASON DESJARDINS
Legal Status:	Other
Date Became Current:	Not reported
Date Ended Current:	Not reported
Owner/Operator Address:	274 N I ST
Owner/Operator City,State,Zip:	SAN BERNARDINO, CA 92410
Owner/Operator Telephone:	909-521-0599
Owner/Operator Telephone Ext:	Not reported
Owner/Operator Fax:	Not reported
Owner/Operator Email:	Not reported

BIG Z AUTOWORKS INC (Continued) **1026054280**

Historic Generators:

Receive Date:	20041206
Handler Name:	BIG Z AUTOWORKS INC
Federal Waste Generator Description:	Not a generator, verified
State District Owner:	Not reported
Large Quantity Handler of Universal Waste:	No
Recognized Trader Importer:	Not reported
Recognized Trader Exporter:	Not reported
Spent Lead Acid Battery Importer:	Not reported
Spent Lead Acid Battery Exporter:	Not reported
Current Record:	Yes
Non Storage Recycler Activity:	Not reported
Electronic Manifest Broker:	Not reported

List of NAICS Codes and Descriptions:

NAICS Code:	811111
NAICS Description:	GENERAL AUTOMOTIVE REPAIR
NAICS Code:	811121
NAICS Description:	AUTOMOTIVE BODY, PAINT, AND INTERIOR REPAIR AND MAINTENANCE

Facility Has Received Notices of Violations:

Violations:	No Violations Found

Evaluation Action Summary:

Evaluations:	No Evaluations Found

AC168 **BIG Z AUTO WORKS** **CA HAZNET** **S103648665**
West **274 N I ST** **CA San Bern. Co. Permit** **N/A**
1/8-1/4 **SAN BERNARDINO, CA 92410** **CA HWTS**
0.180 mi.
949 ft. **Site 6 of 7 in cluster AC**

Relative:
Higher

Actual:
1078 ft.

HAZNET:

Name:	BIG Z AUTO WORKS
Address:	274 N I ST
Address 2:	Not reported
City,State,Zip:	SAN BERNARDINO, CA 924100000
Contact:	--
Telephone:	--
Mailing Name:	Not reported
Mailing Address:	274 N I ST
Year:	2001
Gepaid:	CAL000035692
TSD EPA ID:	CAD008252405
CA Waste Code:	214 - Unspecified solvent mixture
Disposal Method:	R01 - Recycler
Tons:	0.5112
Year:	1999
Gepaid:	CAL000035692
TSD EPA ID:	CAD008252405
CA Waste Code:	214 - Unspecified solvent mixture
Disposal Method:	R01 - Recycler

BIG Z AUTO WORKS (Continued) **S103648665**

Tons:	0.2304
Year:	1998
Gepaid:	CAL000035692
TSD EPA ID:	CAD008252405
CA Waste Code:	214 - Unspecified solvent mixture
Disposal Method:	R01 - Recycler
Tons:	0.3456
Year:	1997
Gepaid:	CAL000035692
TSD EPA ID:	CAD008252405
CA Waste Code:	214 - Unspecified solvent mixture
Disposal Method:	R01 - Recycler
Tons:	0.3456
Year:	1995
Gepaid:	CAL000035692
TSD EPA ID:	CAD008252405
CA Waste Code:	214 - Unspecified solvent mixture
Disposal Method:	R01 - Recycler
Tons:	0.198
Year:	1995
Gepaid:	CAL000035692
TSD EPA ID:	CAD008252405
CA Waste Code:	343 - Unspecified organic liquid mixture
Disposal Method:	R01 - Recycler
Tons:	0.068
Year:	1994
Gepaid:	CAL000035692
TSD EPA ID:	CAD099452708
CA Waste Code:	134 - Aqueous solution with total organic residues less than 10 percent
Disposal Method:	R01 - Recycler
Tons:	0.168
Year:	1993
Gepaid:	CAL000035692
TSD EPA ID:	CAD000088252
CA Waste Code:	214 - Unspecified solvent mixture
Disposal Method:	-
Tons:	0.198
Year:	1993
Gepaid:	CAL000035692
TSD EPA ID:	CAD008252405
CA Waste Code:	214 - Unspecified solvent mixture
Disposal Method:	R01 - Recycler
Tons:	0.18
Year:	1993
Gepaid:	CAL000035692
TSD EPA ID:	CAT080013352
CA Waste Code:	221 - Waste oil and mixed oil
Disposal Method:	-

BIG Z AUTO WORKS (Continued) **S103648665**

Tons: 0.038

Click this hyperlink while viewing on your computer to access
5 additional CA HAZNET: record(s) in the EDR Site Report.

Additional Info:

Year:	2001
Gen EPA ID:	CAL000035692
Shipment Date:	20011012
Creation Date:	12/17/2001 0:00:00
Receipt Date:	20011012
Manifest ID:	21409846
Trans EPA ID:	CAD008252405
Trans Name:	Not reported
Trans 2 EPA ID:	Not reported
Trans 2 Name:	Not reported
TSDF EPA ID:	CAD008252405
Trans Name:	Not reported
TSDF Alt EPA ID:	Not reported
TSDF Alt Name:	Not reported
Waste Code Description:	214 - Unspecified solvent mixture
RCRA Code:	D001
Meth Code:	R01 - Recycler
Quantity Tons:	0.1152
Waste Quantity:	32
Quantity Unit:	G
Additional Code 1:	Not reported
Additional Code 2:	Not reported
Additional Code 3:	Not reported
Additional Code 4:	Not reported
Additional Code 5:	Not reported
Shipment Date:	20011004
Creation Date:	1/16/2002 0:00:00
Receipt Date:	20011004
Manifest ID:	21409580
Trans EPA ID:	CAD008252405
Trans Name:	Not reported
Trans 2 EPA ID:	Not reported
Trans 2 Name:	Not reported
TSDF EPA ID:	CAD008252405
Trans Name:	Not reported
TSDF Alt EPA ID:	Not reported
TSDF Alt Name:	Not reported
Waste Code Description:	214 - Unspecified solvent mixture
RCRA Code:	D001
Meth Code:	R01 - Recycler
Quantity Tons:	0.396
Waste Quantity:	110
Quantity Unit:	G
Additional Code 1:	Not reported
Additional Code 2:	Not reported
Additional Code 3:	Not reported
Additional Code 4:	Not reported
Additional Code 5:	Not reported

BIG Z AUTO WORKS (Continued) **S103648665**

Additional Info:

Year:	1993
Gen EPA ID:	CAL000035692
Shipment Date:	19931029
Creation Date:	9/12/1995 0:00:00
Receipt Date:	Not reported
Manifest ID:	92685334
Trans EPA ID:	CAL921764910
Trans Name:	Not reported
Trans 2 EPA ID:	Not reported
Trans 2 Name:	Not reported
TSDF EPA ID:	CAD000088252
Trans Name:	Not reported
TSDF Alt EPA ID:	Not reported
TSDF Alt Name:	Not reported
Waste Code Description:	214 - Unspecified solvent mixture
RCRA Code:	F003
Meth Code:	- Not reported
Quantity Tons:	0.198
Waste Quantity:	55
Quantity Unit:	G
Additional Code 1:	Not reported
Additional Code 2:	Not reported
Additional Code 3:	Not reported
Additional Code 4:	Not reported
Additional Code 5:	Not reported
Shipment Date:	19930930
Creation Date:	9/12/1995 0:00:00
Receipt Date:	Not reported
Manifest ID:	92685315
Trans EPA ID:	CAL921764910
Trans Name:	Not reported
Trans 2 EPA ID:	Not reported
Trans 2 Name:	Not reported
TSDF EPA ID:	CAT080013352
Trans Name:	Not reported
TSDF Alt EPA ID:	Not reported
TSDF Alt Name:	Not reported
Waste Code Description:	221 - Waste oil and mixed oil
RCRA Code:	D001
Meth Code:	- Not reported
Quantity Tons:	0.038
Waste Quantity:	10
Quantity Unit:	G
Additional Code 1:	Not reported
Additional Code 2:	Not reported
Additional Code 3:	Not reported
Additional Code 4:	Not reported
Additional Code 5:	Not reported
Shipment Date:	19930225
Creation Date:	9/15/1995 0:00:00
Receipt Date:	19930225
Manifest ID:	92033047
Trans EPA ID:	CAD008252405

BIG Z AUTO WORKS (Continued) **S103648665**

Trans Name:	Not reported
Trans 2 EPA ID:	Not reported
Trans 2 Name:	Not reported
TSDF EPA ID:	CAD008252405
Trans Name:	Not reported
TSDF Alt EPA ID:	CAD008252405
TSDF Alt Name:	Not reported
Waste Code Description:	214 - Unspecified solvent mixture
RCRA Code:	Not reported
Meth Code:	R01 - Recycler
Quantity Tons:	0.18
Waste Quantity:	50
Quantity Unit:	G
Additional Code 1:	Not reported
Additional Code 2:	Not reported
Additional Code 3:	Not reported
Additional Code 4:	Not reported
Additional Code 5:	Not reported

Additional Info:

Year:	1998
Gen EPA ID:	CAL000035692
Shipment Date:	19981007
Creation Date:	12/8/1998 0:00:00
Receipt Date:	19981007
Manifest ID:	98407331
Trans EPA ID:	CAD008252405
Trans Name:	Not reported
Trans 2 EPA ID:	Not reported
Trans 2 Name:	Not reported
TSDF EPA ID:	CAD008252405
Trans Name:	Not reported
TSDF Alt EPA ID:	Not reported
TSDF Alt Name:	Not reported
Waste Code Description:	214 - Unspecified solvent mixture
RCRA Code:	D001
Meth Code:	R01 - Recycler
Quantity Tons:	0.1152
Waste Quantity:	32
Quantity Unit:	G
Additional Code 1:	Not reported
Additional Code 2:	Not reported
Additional Code 3:	Not reported
Additional Code 4:	Not reported
Additional Code 5:	Not reported
Shipment Date:	19980624
Creation Date:	9/3/1998 0:00:00
Receipt Date:	19980624
Manifest ID:	98402176
Trans EPA ID:	CAD008252405
Trans Name:	Not reported
Trans 2 EPA ID:	Not reported
Trans 2 Name:	Not reported
TSDF EPA ID:	CAD008252405
Trans Name:	Not reported

BIG Z AUTO WORKS (Continued) **S103648665**

TSDF Alt EPA ID:	Not reported
TSDF Alt Name:	Not reported
Waste Code Description:	214 - Unspecified solvent mixture
RCRA Code:	D001
Meth Code:	R01 - Recycler
Quantity Tons:	0.1152
Waste Quantity:	32
Quantity Unit:	G
Additional Code 1:	Not reported
Additional Code 2:	Not reported
Additional Code 3:	Not reported
Additional Code 4:	Not reported
Additional Code 5:	Not reported
Shipment Date:	19980326
Creation Date:	6/16/1998 0:00:00
Receipt Date:	19980326
Manifest ID:	98251758
Trans EPA ID:	CAD008252405
Trans Name:	Not reported
Trans 2 EPA ID:	Not reported
Trans 2 Name:	Not reported
TSDF EPA ID:	CAD008252405
Trans Name:	Not reported
TSDF Alt EPA ID:	CAD008252405
TSDF Alt Name:	Not reported
Waste Code Description:	214 - Unspecified solvent mixture
RCRA Code:	D001
Meth Code:	R01 - Recycler
Quantity Tons:	0.1152
Waste Quantity:	32
Quantity Unit:	G
Additional Code 1:	Not reported
Additional Code 2:	Not reported
Additional Code 3:	Not reported
Additional Code 4:	Not reported
Additional Code 5:	Not reported

Additional Info:

Year:	1999
Gen EPA ID:	CAL000035692
Shipment Date:	19990730
Creation Date:	10/12/1999 0:00:00
Receipt Date:	19990730
Manifest ID:	98407650
Trans EPA ID:	CAD008252405
Trans Name:	Not reported
Trans 2 EPA ID:	Not reported
Trans 2 Name:	Not reported
TSDF EPA ID:	CAD008252405
Trans Name:	Not reported
TSDF Alt EPA ID:	Not reported
TSDF Alt Name:	Not reported
Waste Code Description:	214 - Unspecified solvent mixture
RCRA Code:	D001
Meth Code:	R01 - Recycler

BIG Z AUTO WORKS (Continued) **S103648665**

Quantity Tons:	0.1152
Waste Quantity:	32
Quantity Unit:	G
Additional Code 1:	Not reported
Additional Code 2:	Not reported
Additional Code 3:	Not reported
Additional Code 4:	Not reported
Additional Code 5:	Not reported

Shipment Date:	19990304
Creation Date:	5/17/1999 0:00:00
Receipt Date:	19990304
Manifest ID:	98723910
Trans EPA ID:	CAD008252405
Trans Name:	Not reported
Trans 2 EPA ID:	Not reported
Trans 2 Name:	Not reported
TSDF EPA ID:	CAD008252405
Trans Name:	Not reported
TSDF Alt EPA ID:	CAD008252405
TSDF Alt Name:	Not reported
Waste Code Description:	214 - Unspecified solvent mixture
RCRA Code:	D001
Meth Code:	R01 - Recycler
Quantity Tons:	0.1152
Waste Quantity:	32
Quantity Unit:	G
Additional Code 1:	Not reported
Additional Code 2:	Not reported
Additional Code 3:	Not reported
Additional Code 4:	Not reported
Additional Code 5:	Not reported

Additional Info:

Year:	1995
Gen EPA ID:	CAL000035692

Shipment Date:	19950202
Creation Date:	3/29/1996 0:00:00
Receipt Date:	19950206
Manifest ID:	93693306
Trans EPA ID:	CAL000063809
Trans Name:	Not reported
Trans 2 EPA ID:	Not reported
Trans 2 Name:	Not reported
TSDF EPA ID:	CAD008252405
Trans Name:	Not reported
TSDF Alt EPA ID:	Not reported
TSDF Alt Name:	Not reported
Waste Code Description:	214 - Unspecified solvent mixture
RCRA Code:	D001
Meth Code:	R01 - Recycler
Quantity Tons:	0.198
Waste Quantity:	55
Quantity Unit:	G
Additional Code 1:	Not reported
Additional Code 2:	Not reported

BIG Z AUTO WORKS (Continued) **S103648665**

Additional Code 3:	Not reported
Additional Code 4:	Not reported
Additional Code 5:	Not reported
Shipment Date:	19950126
Creation Date:	3/29/1996 0:00:00
Receipt Date:	19950206
Manifest ID:	93693308
Trans EPA ID:	CAL000063809
Trans Name:	Not reported
Trans 2 EPA ID:	Not reported
Trans 2 Name:	Not reported
TSDF EPA ID:	CAD008252405
Trans Name:	Not reported
TSDF Alt EPA ID:	Not reported
TSDF Alt Name:	Not reported
Waste Code Description:	343 - Unspecified organic liquid mixture
RCRA Code:	D001
Meth Code:	R01 - Recycler
Quantity Tons:	0.068
Waste Quantity:	20
Quantity Unit:	G
Additional Code 1:	Not reported
Additional Code 2:	Not reported
Additional Code 3:	Not reported
Additional Code 4:	Not reported
Additional Code 5:	Not reported

Additional Info:

Year:	1994
Gen EPA ID:	CAL000035692
Shipment Date:	19941221
Creation Date:	3/28/1996 0:00:00
Receipt Date:	19941222
Manifest ID:	93644075
Trans EPA ID:	CAD087169686
Trans Name:	Not reported
Trans 2 EPA ID:	Not reported
Trans 2 Name:	Not reported
TSDF EPA ID:	CAD099452708
Trans Name:	Not reported
TSDF Alt EPA ID:	CAD099452708
TSDF Alt Name:	Not reported
Waste Code Description:	134 - Aqueous solution with <10% total organic residues
RCRA Code:	Not reported
Meth Code:	R01 - Recycler
Quantity Tons:	0.168
Waste Quantity:	40
Quantity Unit:	G
Additional Code 1:	Not reported
Additional Code 2:	Not reported
Additional Code 3:	Not reported
Additional Code 4:	Not reported
Additional Code 5:	Not reported

BIG Z AUTO WORKS (Continued) **S103648665**

Additional Info:

Year:	1997
Gen EPA ID:	CAL000035692
Shipment Date:	19971113
Creation Date:	7/23/1998 0:00:00
Receipt Date:	19971113
Manifest ID:	96780078
Trans EPA ID:	CAD008252405
Trans Name:	Not reported
Trans 2 EPA ID:	Not reported
Trans 2 Name:	Not reported
TSDF EPA ID:	CAD008252405
Trans Name:	Not reported
TSDF Alt EPA ID:	CAD008252405
TSDF Alt Name:	Not reported
Waste Code Description:	214 - Unspecified solvent mixture
RCRA Code:	D001
Meth Code:	R01 - Recycler
Quantity Tons:	0.1152
Waste Quantity:	32
Quantity Unit:	G
Additional Code 1:	Not reported
Additional Code 2:	Not reported
Additional Code 3:	Not reported
Additional Code 4:	Not reported
Additional Code 5:	Not reported
Shipment Date:	19970702
Creation Date:	12/4/1997 0:00:00
Receipt Date:	19970702
Manifest ID:	96824417
Trans EPA ID:	CAD008252405
Trans Name:	Not reported
Trans 2 EPA ID:	Not reported
Trans 2 Name:	Not reported
TSDF EPA ID:	CAD008252405
Trans Name:	Not reported
TSDF Alt EPA ID:	Not reported
TSDF Alt Name:	Not reported
Waste Code Description:	214 - Unspecified solvent mixture
RCRA Code:	D001
Meth Code:	R01 - Recycler
Quantity Tons:	0.1152
Waste Quantity:	32
Quantity Unit:	G
Additional Code 1:	Not reported
Additional Code 2:	Not reported
Additional Code 3:	Not reported
Additional Code 4:	Not reported
Additional Code 5:	Not reported
Shipment Date:	19970305
Creation Date:	6/26/1997 0:00:00
Receipt Date:	19970305
Manifest ID:	96869306
Trans EPA ID:	CAD008252405

BIG Z AUTO WORKS (Continued) **S103648665**

Trans Name:	Not reported
Trans 2 EPA ID:	Not reported
Trans 2 Name:	Not reported
TSDF EPA ID:	CAD008252405
Trans Name:	Not reported
TSDF Alt EPA ID:	CAD008252405
TSDF Alt Name:	Not reported
Waste Code Description:	214 - Unspecified solvent mixture
RCRA Code:	D001
Meth Code:	R01 - Recycler
Quantity Tons:	0.1152
Waste Quantity:	32
Quantity Unit:	G
Additional Code 1:	Not reported
Additional Code 2:	Not reported
Additional Code 3:	Not reported
Additional Code 4:	Not reported
Additional Code 5:	Not reported

San Bern. Co. Permit:

Name:	BIG Z AUTO WORKS
Address:	274 N I ST
City,State,Zip:	SAN BERNARDINO, CA 92410
Region:	SAN BERNARDINO
Facility ID:	FA0001469
Owner:	DESJARDINS, JASON G.
Permit Number:	PT0001313
Permit Category:	HAZARDOUS MATERIALS 4-10 CHEMICALS
Facility Status:	INACTIVE
Expiration Date:	11/30/2018

Name:	BIG Z AUTO WORKS
Address:	274 N I ST
City,State,Zip:	SAN BERNARDINO, CA 92410
Region:	SAN BERNARDINO
Facility ID:	FA0001469
Owner:	DESJARDINS, JASON G.
Permit Number:	PT0001314
Permit Category:	SMALL QUANTITY GENERATOR
Facility Status:	INACTIVE
Expiration Date:	11/30/2018

HWTS:

Name:	BIG Z AUTO WORKS
Address:	274 N I ST
Address 2:	Not reported
City,State,Zip:	SAN BERNARDINO, CA 924100000
EPA ID:	CAL000035692
Inactive Date:	06/30/2001
Create Date:	07/05/1990
Last Act Date:	04/19/2002
Mailing Name:	Not reported
Mailing Address:	274 N I ST
Mailing Address 2:	Not reported
Mailing City,State,Zip:	SAN BERNARDINO, CA 924101841
Owner Name:	MEADOWS DWAYNE M

BIG Z AUTO WORKS (Continued) **S103648665**

Owner Address:	--
Owner Address 2:	Not reported
Owner City,State,Zip:	--, 99 --
Contact Name:	--
Contact Address:	274 N I ST
Contact Address 2:	Not reported
City,State,Zip:	SAN BERNARDINO, CA 924101841

NAICS:

EPA ID:	CAL000035692
Create Date:	2002-12-03 15:25:10.000
NAICS Code:	811121
NAICS Description:	Automotive Body, Paint, and Interior Repair and Maintenance
Issued EPA ID Date:	1990-07-05 00:00:00
Inactive Date:	2001-06-30 00:00:00
Facility Name:	BIG Z AUTO WORKS
Facility Address:	274 N I ST
Facility Address 2:	Not reported
Facility City:	SAN BERNARDINO
Facility County:	Not reported
Facility State:	CA
Facility Zip:	924100000

AC169 **MB COLLISION CENTER OF SAN BERNARDINO** **RCRA NonGen / NLR** **1026492206**
West **274 N I ST** **CAL000456984**
1/8-1/4 **SAN BERNARDINO, CA 92410**
0.180 mi.
949 ft. **Site 7 of 7 in cluster AC**

Relative:
Higher

Actual:
1078 ft.

RCRA NonGen / NLR:

Date Form Received by Agency:	20200922
Handler Name:	MB COLLISION CENTER OF SAN BERNARDINO
Handler Address:	274 N I ST
Handler City,State,Zip:	SAN BERNARDINO, CA 92410
EPA ID:	CAL000456984
Contact Name:	CYNDI SCHUYLER
Contact Address:	274 N I ST
Contact City,State,Zip:	SAN BERNARDINO, CA 92410
Contact Telephone:	909-453-0933
Contact Fax:	Not reported
Contact Email:	COLLISIONSB@GMAIL.COM
Contact Title:	Not reported
EPA Region:	09
Land Type:	Not reported
Federal Waste Generator Description:	Not a generator, verified
Non-Notifier:	Not reported
Biennial Report Cycle:	Not reported
Accessibility:	Not reported
Active Site Indicator:	Not reported
State District Owner:	Not reported
State District:	Not reported
Mailing Address:	274 N I ST
Mailing City,State,Zip:	SAN BERNARDINO, CA 92410
Owner Name:	BRANDON PHOTIANOS
Owner Type:	Other
Operator Name:	CYNDI SCHUYLER
Operator Type:	Other

MB COLLISION CENTER OF SAN BERNARDINO (Continued) **1026492206**

Short-Term Generator Activity:	No
Importer Activity:	No
Mixed Waste Generator:	No
Transporter Activity:	No
Transfer Facility Activity:	No
Recycler Activity with Storage:	No
Small Quantity On-Site Burner Exemption:	No
Smelting Melting and Refining Furnace Exemption:	No
Underground Injection Control:	No
Off-Site Waste Receipt:	No
Universal Waste Indicator:	No
Universal Waste Destination Facility:	No
Federal Universal Waste:	No
Active Site Fed-Reg Treatment Storage and Disposal Facility:	Not reported
Active Site Converter Treatment storage and Disposal Facility:	Not reported
Active Site State-Reg Treatment Storage and Disposal Facility:	Not reported
Active Site State-Reg Handler:	---
Federal Facility Indicator:	Not reported
Hazardous Secondary Material Indicator:	N
Sub-Part K Indicator:	Not reported
Commercial TSD Indicator:	No
Treatment Storage and Disposal Type:	Not reported
2018 GPRA Permit Baseline:	Not on the Baseline
2018 GPRA Renewals Baseline:	Not on the Baseline
Permit Renewals Workload Universe:	Not reported
Permit Workload Universe:	Not reported
Permit Progress Universe:	Not reported
Post-Closure Workload Universe:	Not reported
Closure Workload Universe:	Not reported
202 GPRA Corrective Action Baseline:	No
Corrective Action Workload Universe:	No
Subject to Corrective Action Universe:	No
Non-TSDFs Where RCRA CA has Been Imposed Universe:	No
TSDFs Potentially Subject to CA Under 3004 (u)/(v) Universe:	No
TSDFs Only Subject to CA under Discretionary Auth Universe:	No
Corrective Action Priority Ranking:	No NCAPS ranking
Environmental Control Indicator:	No
Institutional Control Indicator:	No
Human Exposure Controls Indicator:	N/A
Groundwater Controls Indicator:	N/A
Operating TSDF Universe:	Not reported
Full Enforcement Universe:	Not reported
Significant Non-Complier Universe:	No
Unaddressed Significant Non-Complier Universe:	No
Addressed Significant Non-Complier Universe:	No
Significant Non-Complier With a Compliance Schedule Universe:	No
Financial Assurance Required:	Not reported
Handler Date of Last Change:	20200927
Recognized Trader-Importer:	No
Recognized Trader-Exporter:	No
Importer of Spent Lead Acid Batteries:	No
Exporter of Spent Lead Acid Batteries:	No
Recycler Activity Without Storage:	No
Manifest Broker:	No
Sub-Part P Indicator:	No

MB COLLISION CENTER OF SAN BERNARDINO (Continued) **1026492206**

Handler - Owner Operator:

Owner/Operator Indicator:	Operator
Owner/Operator Name:	CYNDI SCHUYLER
Legal Status:	Other
Date Became Current:	Not reported
Date Ended Current:	Not reported
Owner/Operator Address:	274 N I ST
Owner/Operator City,State,Zip:	SAN BERNARDINO, CA 92410
Owner/Operator Telephone:	909-453-0933
Owner/Operator Telephone Ext:	Not reported
Owner/Operator Fax:	Not reported
Owner/Operator Email:	Not reported

Owner/Operator Indicator:	Owner
Owner/Operator Name:	BRANDON PHOTIANOS
Legal Status:	Other
Date Became Current:	Not reported
Date Ended Current:	Not reported
Owner/Operator Address:	274 N I ST
Owner/Operator City,State,Zip:	SAN BERNARDINO, CA 92410
Owner/Operator Telephone:	909-453-0933
Owner/Operator Telephone Ext:	Not reported
Owner/Operator Fax:	Not reported
Owner/Operator Email:	Not reported

Historic Generators:

Receive Date:	20200922
Handler Name:	MB COLLISION CENTER OF SAN BERNARDINO
Federal Waste Generator Description:	Not a generator, verified
State District Owner:	Not reported
Large Quantity Handler of Universal Waste:	No
Recognized Trader Importer:	No
Recognized Trader Exporter:	No
Spent Lead Acid Battery Importer:	No
Spent Lead Acid Battery Exporter:	No
Current Record:	Yes
Non Storage Recycler Activity:	Not reported
Electronic Manifest Broker:	Not reported

List of NAICS Codes and Descriptions:

NAICS Code:	811121
NAICS Description:	AUTOMOTIVE BODY, PAINT, AND INTERIOR REPAIR AND MAINTENANCE

Facility Has Received Notices of Violations:

Violations:	No Violations Found

Evaluation Action Summary:

Evaluations:	No Evaluations Found

AA170 **TRANSIT VILLAGE CORE** **US BROWNFIELDS** **1018164085**
South **177 SOUTH F STREET** **N/A**
1/8-1/4 **SAN BERNARDINO, CA 92410**
0.193 mi.
1020 ft. **Site 2 of 2 in cluster AA**

Relative:
Lower

Actual:
1032 ft.

US BROWNFIELDS:

Name:	TRANSIT VILLAGE CORE
Address:	177 SOUTH F STREET
City,State,Zip:	SAN BERNARDINO, CA 92410
Recipient Name:	California Department of Toxic Substances Control
Grant Type:	Section 128(a) State/Tribal
Property Number:	-
Parcel size:	3.63
Latitude:	34.1010764
Longitude:	-117.2963722
HCM Label:	Address Matching-House Number
Map Scale:	-
Point of Reference:	Entrance Point of a Facility or Station
Highlights:	The Transit Village Core site is a vacant lot where lead, arsenic, and mercury were identified as metals of potential concern during a 1999 environmental assessment. The TSI is being performed to determine whether historical environmental activities resulted in hazardous conditions that need further evaluation.The site is being considered for light industrial land use with potential transit-oriented developments. Soil analyses concluded that arsenic concentrations exceeded the Southern California upper-bound background concentration of 12 mg/kg and therefore needs to be addressed before redevelopment. It was recommended that areas of impacted soil left on site be covered with barriers; if soil removal is not performed, a deed restriction on these areas should be placed. Former Use: The site was used by the railroad company as a maintenance yard in the 1960-1970s; it may also have been used by electric rail cars.
Datum:	North American Datum of 1983
Acres Property ID:	126961
IC Data Access:	-
Start Date:	-
Redev Completition Date:	-
Completed Date:	-
Acres Cleaned Up:	-
Cleanup Funding:	-
Cleanup Funding Source:	-
Assessment Funding:	-
Assessment Funding Source:	-
Redevelopment Funding:	-
Redev. Funding Source:	-
Redev. Funding Entity Name:	-
Redevelopment Start Date:	-
Assessment Funding Entity:	-
Cleanup Funding Entity:	-
Grant Type:	-
Accomplishment Type:	-
Accomplishment Count:	-
Cooperative Agreement Number:	00T14502
Start Date:	-
Ownership Entity:	Government
Completion Date:	-
Current Owner:	City of San Bernardino

TRANSIT VILLAGE CORE (Continued) **1018164085**

Did Owner Change:	N
Cleanup Required:	Y
Video Available:	N
Photo Available:	Y
Institutional Controls Required:	U
IC Category Proprietary Controls:	-
IC Cat. Info. Devices:	-
IC Cat. Gov. Controls:	-
IC Cat. Enforcement Permit Tools:	-
IC in place date:	-
IC in place:	-
State/tribal program date:	-
State/tribal program ID:	-
State/tribal NFA date:	-
Air cleaned:	-
Asbestos found:	-
Asbestos cleaned:	-
Controled substance found:	-
Controled substance cleaned:	-
Drinking water affected:	-
Drinking water cleaned:	-
Groundwater affected:	-
Groundwater cleaned:	-
Lead contaminant found:	Y
Lead cleaned up:	-
No media affected:	-
Unknown media affected:	-
Other cleaned up:	-
Other metals found:	Y
Other metals cleaned:	-
Other contaminants found:	Y
Other contams found description:	1,3-butadiene
PAHs found:	-
PAHs cleaned up:	-
PCBs found:	-
PCBs cleaned up:	-
Petro products found:	-
Petro products cleaned:	-
Sediments found:	-
Sediments cleaned:	-
Soil affected:	Y
Soil cleaned up:	-
Surface water cleaned:	-
VOCs found:	-
VOCs cleaned:	-
Cleanup other description:	-
Num. of cleanup and re-dev. jobs:	-
Past use greenspace acreage:	-
Past use residential acreage:	-
Surface Water:	-
Past use commercial acreage:	-
Past use industrial acreage:	-
Future use greenspace acreage:	-
Future use residential acreage:	-
Future use commercial acreage:	3.63
Future use industrial acreage:	-
Superfund Fed. landowner flag:	-

TRANSIT VILLAGE CORE (Continued) **1018164085**

Arsenic cleaned up:	-
Cadmium cleaned up:	-
Chromium cleaned up:	-
Copper cleaned up:	-
Iron cleaned up:	-
mercury cleaned up:	-
Nickel Cleaned Up:	-
No clean up:	-
Pesticides cleaned up:	-
Selenium cleaned up:	-
SVOCs cleaned up:	-
Unknown clean up:	-
Arsenic contaminant found:	Y
Cadmium contaminant found:	-
Chromium contaminant found:	-
Copper contaminant found:	-
Iron contaminant found:	-
Mercury contaminant found:	-
Nickel contaminant found:	-
No contaminant found:	-
Pesticides contaminant found:	-
Selenium contaminant found:	-
SVOCs contaminant found:	-
Unknown contaminant found:	-
Future Use: Multistory	-
Media affected Bluiding Material:	-
Media affected indoor air:	-
Building material media cleaned up:	-
Indoor air media cleaned up:	-
Unknown media cleaned up:	-
Past Use: Multistory	-
Property Description:	The site was used by the railroad company as a maintenance yard in the 1960-1970s; it may also have been used by electric rail cars.
Below Poverty Number:	262
Below Poverty Percent:	49.62
Meidan Income:	1912
Meidan Income Number:	438
Meidan Income Percent:	82.95
Vacant Housing Number:	40
Vacant Housing Percent:	22.16
Unemployed Number:	28
Unemployed Percent:	5.3
Name:	TRANSIT VILLAGE CORE
Address:	177 SOUTH F STREET
City,State,Zip:	SAN BERNARDINO, CA 92410
Recipient Name:	California Department of Toxic Substances Control
Grant Type:	Section 128(a) State/Tribal
Property Number:	-
Parcel size:	3.63
Latitude:	34.1010764
Longitude:	-117.2963722
HCM Label:	Address Matching-House Number
Map Scale:	-
Point of Reference:	Entrance Point of a Facility or Station
Highlights:	The Transit Village Core site is a vacant lot where lead, arsenic, and mercury were identified as metals of potential concern during a

TRANSIT VILLAGE CORE (Continued) **1018164085**

1999 environmental assessment. The TSI is being performed to determine whether historical environmental activities resulted in hazardous conditions that need further evaluation.The site is being considered for light industrial land use with potential transit-oriented developments. Soil analyses concluded that arsenic concentrations exceeded the Southern California upper-bound background concentration of 12 mg/kg and therefore needs to be addressed before redevelopment. It was recommended that areas of impacted soil left on site be covered with barriers; if soil removal is not performed, a deed restriction on these areas should be placed. Former Use: The site was used by the railroad company as a maintenance yard in the 1960-1970s; it may also have been used by electric rail cars.

Datum:	North American Datum of 1983
Acres Property ID:	126961
IC Data Access:	-
Start Date:	-
Redev Completition Date:	-
Completed Date:	-
Acres Cleaned Up:	-
Cleanup Funding:	-
Cleanup Funding Source:	-
Assessment Funding:	75000
Assessment Funding Source:	EPA
Redevelopment Funding:	-
Redev. Funding Source:	-
Redev. Funding Entity Name:	-
Redevelopment Start Date:	-
Assessment Funding Entity:	US EPA - State & Tribal Section 128(a) Funding
Cleanup Funding Entity:	-
Grant Type:	-
Accomplishment Type:	Phase II Environmental Assessment
Accomplishment Count:	Y
Cooperative Agreement Number:	00T14502
Start Date:	4/10/2009
Ownership Entity:	Government
Completion Date:	4/30/2009
Current Owner:	City of San Bernardino
Did Owner Change:	N
Cleanup Required:	Y
Video Available:	N
Photo Available:	Y
Institutional Controls Required:	U
IC Category Proprietary Controls:	-
IC Cat. Info. Devices:	-
IC Cat. Gov. Controls:	-
IC Cat. Enforcement Permit Tools:	-
IC in place date:	-
IC in place:	-
State/tribal program date:	-
State/tribal program ID:	-
State/tribal NFA date:	-
Air cleaned:	-
Asbestos found:	-
Asbestos cleaned:	-
Controled substance found:	-
Controled substance cleaned:	-

TRANSIT VILLAGE CORE (Continued) **1018164085**

Drinking water affected:	-
Drinking water cleaned:	-
Groundwater affected:	-
Groundwater cleaned:	-
Lead contaminant found:	Y
Lead cleaned up:	-
No media affected:	-
Unknown media affected:	-
Other cleaned up:	-
Other metals found:	Y
Other metals cleaned:	-
Other contaminants found:	Y
Other contams found description:	1,3-butadiene
PAHs found:	-
PAHs cleaned up:	-
PCBs found:	-
PCBs cleaned up:	-
Petro products found:	-
Petro products cleaned:	-
Sediments found:	-
Sediments cleaned:	-
Soil affected:	Y
Soil cleaned up:	-
Surface water cleaned:	-
VOCs found:	-
VOCs cleaned:	-
Cleanup other description:	-
Num. of cleanup and re-dev. jobs:	-
Past use greenspace acreage:	-
Past use residential acreage:	-
Surface Water:	-
Past use commercial acreage:	-
Past use industrial acreage:	-
Future use greenspace acreage:	-
Future use residential acreage:	-
Future use commercial acreage:	3.63
Future use industrial acreage:	-
Superfund Fed. landowner flag:	-
Arsenic cleaned up:	-
Cadmium cleaned up:	-
Chromium cleaned up:	-
Copper cleaned up:	-
Iron cleaned up:	-
mercury cleaned up:	-
Nickel Cleaned Up:	-
No clean up:	-
Pesticides cleaned up:	-
Selenium cleaned up:	-
SVOCs cleaned up:	-
Unknown clean up:	-
Arsenic contaminant found:	Y
Cadmium contaminant found:	-
Chromium contaminant found:	-
Copper contaminant found:	-
Iron contaminant found:	-
Mercury contaminant found:	-
Nickel contaminant found:	-

TRANSIT VILLAGE CORE (Continued) **1018164085**

No contaminant found:	-
Pesticides contaminant found:	-
Selenium contaminant found:	-
SVOCs contaminant found:	-
Unknown contaminant found:	-
Future Use: Multistory	-
Media affected Bluiding Material:	-
Media affected indoor air:	-
Building material media cleaned up:	-
Indoor air media cleaned up:	-
Unknown media cleaned up:	-
Past Use: Multistory	-
Property Description:	The site was used by the railroad company as a maintenance yard in the 1960-1970s; it may also have been used by electric rail cars.
Below Poverty Number:	262
Below Poverty Percent:	49.62
Meidan Income:	1912
Meidan Income Number:	438
Meidan Income Percent:	82.95
Vacant Housing Number:	40
Vacant Housing Percent:	22.16
Unemployed Number:	28
Unemployed Percent:	5.3

AG171 **LEMANS NISSAN** **RCRA-SQG** **1000153059**
SE **116 S STODDARD** **CA CERS HAZ WASTE** **CAD981969967**
1/8-1/4 **SAN BERNARDINO, CA 92401** **FINDS**
0.195 mi. **ECHO**
1027 ft. **Site 1 of 3 in cluster AG** **CA HAZNET**
CA San Bern. Co. Permit
Relative: **CA CERS**
Lower **CA HWTS**
Actual:
1024 ft.

RCRA-SQG:

Date Form Received by Agency:		19870521
Handler Name:	LEMANS NISSAN	
Handler Address:		116 S STODDARD
Handler City,State,Zip:		SAN BERNARDINO, CA 92401
EPA ID:		CAD981969967
Contact Name:		ENVIRONMENTAL MANAGER
Contact Address:		116 S STODDARD
Contact City,State,Zip:		SAN BERNARDINO, CA 92401
Contact Telephone:		714-888-7502
Contact Fax:		Not reported
Contact Email:		Not reported
Contact Title:		Not reported
EPA Region:		09
Land Type:		Not reported
Federal Waste Generator Description:		Small Quantity Generator
Non-Notifier:		Not reported
Biennial Report Cycle:		Not reported
Accessibility:		Not reported
Active Site Indicator:		Handler Activities
State District Owner:		CA
State District:		4
Mailing Address:		S STODDARD
Mailing City,State,Zip:		SAN BERNARDINO, CA 92401
Owner Name:		SIMON LEMANNS

LEMANS NISSAN (Continued) **1000153059**

Owner Type:	Private
Operator Name:	NOT REQUIRED
Operator Type:	Private
Short-Term Generator Activity:	No
Importer Activity:	No
Mixed Waste Generator:	No
Transporter Activity:	No
Transfer Facility Activity:	No
Recycler Activity with Storage:	No
Small Quantity On-Site Burner Exemption:	No
Smelting Melting and Refining Furnace Exemption:	No
Underground Injection Control:	No
Off-Site Waste Receipt:	No
Universal Waste Indicator:	No
Universal Waste Destination Facility:	No
Federal Universal Waste:	No
Active Site Fed-Reg Treatment Storage and Disposal Facility:	Not reported
Active Site Converter Treatment storage and Disposal Facility:	Not reported
Active Site State-Reg Treatment Storage and Disposal Facility:	Not reported
Active Site State-Reg Handler:	---
Federal Facility Indicator:	Not reported
Hazardous Secondary Material Indicator:	NN
Sub-Part K Indicator:	Not reported
Commercial TSD Indicator:	No
Treatment Storage and Disposal Type:	Not reported
2018 GPRA Permit Baseline:	Not on the Baseline
2018 GPRA Renewals Baseline:	Not on the Baseline
Permit Renewals Workload Universe:	Not reported
Permit Workload Universe:	Not reported
Permit Progress Universe:	Not reported
Post-Closure Workload Universe:	Not reported
Closure Workload Universe:	Not reported
202 GPRA Corrective Action Baseline:	No
Corrective Action Workload Universe:	No
Subject to Corrective Action Universe:	No
Non-TSDFs Where RCRA CA has Been Imposed Universe:	No
TSDFs Potentially Subject to CA Under 3004 (u)/(v) Universe:	No
TSDFs Only Subject to CA under Discretionary Auth Universe:	No
Corrective Action Priority Ranking:	No NCAPS ranking
Environmental Control Indicator:	No
Institutional Control Indicator:	No
Human Exposure Controls Indicator:	N/A
Groundwater Controls Indicator:	N/A
Operating TSDF Universe:	Not reported
Full Enforcement Universe:	Not reported
Significant Non-Complier Universe:	No
Unaddressed Significant Non-Complier Universe:	No
Addressed Significant Non-Complier Universe:	No
Significant Non-Complier With a Compliance Schedule Universe:	No
Financial Assurance Required:	Not reported
Handler Date of Last Change:	20000915
Recognized Trader-Importer:	No
Recognized Trader-Exporter:	No
Importer of Spent Lead Acid Batteries:	No
Exporter of Spent Lead Acid Batteries:	No
Recycler Activity Without Storage:	Not reported
Manifest Broker:	Not reported

LEMANS NISSAN (Continued) **1000153059**

Sub-Part P Indicator: No

Handler - Owner Operator:

Owner/Operator Indicator:	Operator
Owner/Operator Name:	NOT REQUIRED
Legal Status:	Private
Date Became Current:	Not reported
Date Ended Current:	Not reported
Owner/Operator Address:	NOT REQUIRED
Owner/Operator City,State,Zip:	NOT REQUIRED, ME 99999
Owner/Operator Telephone:	415-555-1212
Owner/Operator Telephone Ext:	Not reported
Owner/Operator Fax:	Not reported
Owner/Operator Email:	Not reported

Owner/Operator Indicator:	Owner
Owner/Operator Name:	SIMON LEMANNS
Legal Status:	Private
Date Became Current:	Not reported
Date Ended Current:	Not reported
Owner/Operator Address:	NOT REQUIRED
Owner/Operator City,State,Zip:	NOT REQUIRED, ME 99999
Owner/Operator Telephone:	415-555-1212
Owner/Operator Telephone Ext:	Not reported
Owner/Operator Fax:	Not reported
Owner/Operator Email:	Not reported

Historic Generators:

Receive Date:	19870521
Handler Name: LEMANS NISSAN	
Federal Waste Generator Description:	Small Quantity Generator
State District Owner:	CA
Large Quantity Handler of Universal Waste:	No
Recognized Trader Importer:	No
Recognized Trader Exporter:	No
Spent Lead Acid Battery Importer:	No
Spent Lead Acid Battery Exporter:	No
Current Record:	Yes
Non Storage Recycler Activity:	Not reported
Electronic Manifest Broker:	Not reported

List of NAICS Codes and Descriptions:

NAICS Codes: No NAICS Codes Found

Facility Has Received Notices of Violations:

Violations: No Violations Found

Evaluation Action Summary:

Evaluations: No Evaluations Found

CERS HAZ WASTE:

Name: J & A BODY SHOP

LEMANS NISSAN (Continued) **1000153059**

Address: 116 S STODDARD AVE
City,State,Zip: SAN BERNARDINO, CA 92401
Site ID: 124837
CERS ID: 10040746
CERS Description: Hazardous Waste Generator

FINDS:
Registry ID: 110002724829

Click Here:

Environmental Interest/Information System:
RCRAInfo is a national information system that supports the Resource Conservation and Recovery Act (RCRA) program through the tracking of events and activities related to facilities that generate, transport, and treat, store, or dispose of hazardous waste. RCRAInfo allows RCRA program staff to track the notification, permit, compliance, and corrective action activities required under RCRA.

Click this hyperlink while viewing on your computer to access additional FINDS: detail in the EDR Site Report.

ECHO:
Envid: 1000153059
Registry ID: 110002724829
DFR URL: http://echo.epa.gov/detailed-facility-report?fid=110002724829
Name: LEMANS NISSAN
Address: 116 S STODDARD
City,State,Zip: SAN BERNARDINO, CA 92401

HAZNET:
Name: LEMANS NISSAN
Address: 116 S STODDARD
Address 2: Not reported
City,State,Zip: SAN BERNARDINO, CA 924010000
Contact: --
Telephone: --
Mailing Name: Not reported
Mailing Address: 116 S STODDARD AVE

Year: 2000
Gepaid: CAD981969967
TSD EPA ID: CAT000613893
CA Waste Code: 134 - Aqueous solution with total organic residues less than 10 percent
Disposal Method: T01 - Treatment, Tank
Tons: 0.0714

Year: 2000
Gepaid: CAD981969967
TSD EPA ID: CAT000613927
CA Waste Code: 134 - Aqueous solution with total organic residues less than 10 percent
Disposal Method: -
Tons: 0.0504

Year: 2000

LEMANS NISSAN (Continued) **1000153059**

Gepaid: CAD981969967
TSD EPA ID: CAT000613927
CA Waste Code: 134 - Aqueous solution with total organic residues less than 10 percent
Disposal Method: H01 - Transfer Station
Tons: 1.3356

Year: 1999
Gepaid: CAD981969967
TSD EPA ID: CAT000613927
CA Waste Code: 134 - Aqueous solution with total organic residues less than 10 percent
Disposal Method: H01 - Transfer Station
Tons: 1.2768

Year: 1999
Gepaid: CAD981969967
TSD EPA ID: CAT000613893
CA Waste Code: 134 - Aqueous solution with total organic residues less than 10 percent
Disposal Method: H01 - Transfer Station
Tons: 0.3612

Year: 1998
Gepaid: CAD981969967
TSD EPA ID: CAT000613893
CA Waste Code: 134 - Aqueous solution with total organic residues less than 10 percent
Disposal Method: H01 - Transfer Station
Tons: 0.7896

Year: 1998
Gepaid: CAD981969967
TSD EPA ID: CAT000613893
CA Waste Code: 134 - Aqueous solution with total organic residues less than 10 percent
Disposal Method: T01 - Treatment, Tank
Tons: 0.315

Year: 1998
Gepaid: CAD981969967
TSD EPA ID: CAD093459485
CA Waste Code: 342 - Organic liquids with metals (Alkaline solution (pH >= 12.5) with metals)
Disposal Method: H01 - Transfer Station
Tons: 0.2502

Year: 1997
Gepaid: CAD981969967
TSD EPA ID: CAT080013352
CA Waste Code: 133 - Aqueous solution with total organic residues 10 percent or more
Disposal Method: R01 - Recycler
Tons: 3.3568

Year: 1997
Gepaid: CAD981969967
TSD EPA ID: CAD093459485

LEMANS NISSAN (Continued) **1000153059**

CA Waste Code: 214 - Unspecified solvent mixture
Disposal Method: H01 - Transfer Station
Tons: 0.0288

Click this hyperlink while viewing on your computer to access
9 additional CA HAZNET: record(s) in the EDR Site Report.

Additional Info:
Year: 1997
Gen EPA ID: CAD981969967

Shipment Date: 19970917
Creation Date: 7/23/1998 0:00:00
Receipt Date: 19970917
Manifest ID: 96829106
Trans EPA ID: CAD028277036
Trans Name: Not reported
Trans 2 EPA ID: Not reported
Trans 2 Name: Not reported
TSDF EPA ID: CAT080013352
Trans Name: Not reported
TSDF Alt EPA ID: CAT080013352
TSDF Alt Name: Not reported
Waste Code Description: 133 - Aqueous solution with 10% or more total organic residues
RCRA Code: Not reported
Meth Code: R01 - Recycler
Quantity Tons: 0.417
Waste Quantity: 100
Quantity Unit: G
Additional Code 1: Not reported
Additional Code 2: Not reported
Additional Code 3: Not reported
Additional Code 4: Not reported
Additional Code 5: Not reported

Shipment Date: 19970911
Creation Date: 7/23/1998 0:00:00
Receipt Date: 19970919
Manifest ID: 96849342
Trans EPA ID: ILD984908202
Trans Name: Not reported
Trans 2 EPA ID: Not reported
Trans 2 Name: Not reported
TSDF EPA ID: CAD093459485
Trans Name: Not reported
TSDF Alt EPA ID: CAD093459485
TSDF Alt Name: Not reported
Waste Code Description: 214 - Unspecified solvent mixture
RCRA Code: D039
Meth Code: H01 - Transfer Station
Quantity Tons: 0.0144
Waste Quantity: 4
Quantity Unit: G
Additional Code 1: Not reported
Additional Code 2: Not reported
Additional Code 3: Not reported

LEMANS NISSAN (Continued) **1000153059**

Additional Code 4:	Not reported
Additional Code 5:	Not reported
Shipment Date:	19970807
Creation Date:	7/23/1998 0:00:00
Receipt Date:	19970807
Manifest ID:	96817985
Trans EPA ID:	CAD028277036
Trans Name:	Not reported
Trans 2 EPA ID:	Not reported
Trans 2 Name:	Not reported
TSDF EPA ID:	CAT080013352
Trans Name:	Not reported
TSDF Alt EPA ID:	CAT080013352
TSDF Alt Name:	Not reported
Waste Code Description:	133 - Aqueous solution with 10% or more total organic residues
RCRA Code:	Not reported
Meth Code:	R01 - Recycler
Quantity Tons:	0.4587
Waste Quantity:	110
Quantity Unit:	G
Additional Code 1:	Not reported
Additional Code 2:	Not reported
Additional Code 3:	Not reported
Additional Code 4:	Not reported
Additional Code 5:	Not reported
Shipment Date:	19970708
Creation Date:	12/4/1997 0:00:00
Receipt Date:	19970709
Manifest ID:	96817967
Trans EPA ID:	CAD028277036
Trans Name:	Not reported
Trans 2 EPA ID:	Not reported
Trans 2 Name:	Not reported
TSDF EPA ID:	CAT080013352
Trans Name:	Not reported
TSDF Alt EPA ID:	Not reported
TSDF Alt Name:	Not reported
Waste Code Description:	133 - Aqueous solution with 10% or more total organic residues
RCRA Code:	Not reported
Meth Code:	R01 - Recycler
Quantity Tons:	0.4587
Waste Quantity:	110
Quantity Unit:	G
Additional Code 1:	Not reported
Additional Code 2:	Not reported
Additional Code 3:	Not reported
Additional Code 4:	Not reported
Additional Code 5:	Not reported
Shipment Date:	19970618
Creation Date:	12/4/1997 0:00:00
Receipt Date:	19970618
Manifest ID:	96817904
Trans EPA ID:	CAD028277036
Trans Name:	Not reported

LEMANS NISSAN (Continued) **1000153059**

Trans 2 EPA ID:	Not reported
Trans 2 Name:	Not reported
TSDF EPA ID:	CAT080013352
Trans Name:	Not reported
TSDF Alt EPA ID:	Not reported
TSDF Alt Name:	Not reported
Waste Code Description:	133 - Aqueous solution with 10% or more total organic residues
RCRA Code:	Not reported
Meth Code:	R01 - Recycler
Quantity Tons:	0.417
Waste Quantity:	100
Quantity Unit:	G
Additional Code 1:	Not reported
Additional Code 2:	Not reported
Additional Code 3:	Not reported
Additional Code 4:	Not reported
Additional Code 5:	Not reported
Shipment Date:	19970502
Creation Date:	7/17/1997 0:00:00
Receipt Date:	19970502
Manifest ID:	96828138
Trans EPA ID:	CAD028277036
Trans Name:	Not reported
Trans 2 EPA ID:	Not reported
Trans 2 Name:	Not reported
TSDF EPA ID:	CAT080013352
Trans Name:	Not reported
TSDF Alt EPA ID:	Not reported
TSDF Alt Name:	Not reported
Waste Code Description:	133 - Aqueous solution with 10% or more total organic residues
RCRA Code:	Not reported
Meth Code:	R01 - Recycler
Quantity Tons:	0.4587
Waste Quantity:	110
Quantity Unit:	G
Additional Code 1:	Not reported
Additional Code 2:	Not reported
Additional Code 3:	Not reported
Additional Code 4:	Not reported
Additional Code 5:	Not reported
Shipment Date:	19970321
Creation Date:	6/26/1997 0:00:00
Receipt Date:	19970331
Manifest ID:	96371384
Trans EPA ID:	ILD984908202
Trans Name:	Not reported
Trans 2 EPA ID:	Not reported
Trans 2 Name:	Not reported
TSDF EPA ID:	CAD093459485
Trans Name:	Not reported
TSDF Alt EPA ID:	CAD093459485
TSDF Alt Name:	Not reported
Waste Code Description:	214 - Unspecified solvent mixture
RCRA Code:	D039
Meth Code:	H01 - Transfer Station

LEMANS NISSAN (Continued) **1000153059**

Quantity Tons:	0.0144
Waste Quantity:	4
Quantity Unit:	G
Additional Code 1:	Not reported
Additional Code 2:	Not reported
Additional Code 3:	Not reported
Additional Code 4:	Not reported
Additional Code 5:	Not reported

Shipment Date:	19970320
Creation Date:	6/26/1997 0:00:00
Receipt Date:	19970320
Manifest ID:	96830253
Trans EPA ID:	CAD028277036
Trans Name:	Not reported
Trans 2 EPA ID:	Not reported
Trans 2 Name:	Not reported
TSDF EPA ID:	CAT080013352
Trans Name:	Not reported
TSDF Alt EPA ID:	Not reported
TSDF Alt Name:	Not reported
Waste Code Description:	133 - Aqueous solution with 10% or more total organic residues
RCRA Code:	Not reported
Meth Code:	R01 - Recycler
Quantity Tons:	0.5212
Waste Quantity:	125
Quantity Unit:	G
Additional Code 1:	Not reported
Additional Code 2:	Not reported
Additional Code 3:	Not reported
Additional Code 4:	Not reported
Additional Code 5:	Not reported

Shipment Date:	19970205
Creation Date:	5/30/1997 0:00:00
Receipt Date:	19970205
Manifest ID:	96791090
Trans EPA ID:	CAD028277036
Trans Name:	Not reported
Trans 2 EPA ID:	Not reported
Trans 2 Name:	Not reported
TSDF EPA ID:	CAT080013352
Trans Name:	Not reported
TSDF Alt EPA ID:	Not reported
TSDF Alt Name:	Not reported
Waste Code Description:	133 - Aqueous solution with 10% or more total organic residues
RCRA Code:	Not reported
Meth Code:	R01 - Recycler
Quantity Tons:	0.6255
Waste Quantity:	150
Quantity Unit:	G
Additional Code 1:	Not reported
Additional Code 2:	Not reported
Additional Code 3:	Not reported
Additional Code 4:	Not reported
Additional Code 5:	Not reported

LEMANS NISSAN (Continued) **1000153059**

Additional Info:

Year:	2000
Gen EPA ID:	CAD981969967
Shipment Date:	20001222
Creation Date:	3/6/2001 0:00:00
Receipt Date:	20001222
Manifest ID:	20380952
Trans EPA ID:	SCR000075150
Trans Name:	Not reported
Trans 2 EPA ID:	Not reported
Trans 2 Name:	Not reported
TSDF EPA ID:	CAT000613927
Trans Name:	Not reported
TSDF Alt EPA ID:	Not reported
TSDF Alt Name:	Not reported
Waste Code Description:	134 - Aqueous solution with <10% total organic residues
RCRA Code:	D039
Meth Code:	H01 - Transfer Station
Quantity Tons:	0.3234
Waste Quantity:	77
Quantity Unit:	G
Additional Code 1:	Not reported
Additional Code 2:	Not reported
Additional Code 3:	Not reported
Additional Code 4:	Not reported
Additional Code 5:	Not reported
Shipment Date:	20000926
Creation Date:	12/8/2000 0:00:00
Receipt Date:	20000926
Manifest ID:	20037098
Trans EPA ID:	SCR000075150
Trans Name:	Not reported
Trans 2 EPA ID:	Not reported
Trans 2 Name:	Not reported
TSDF EPA ID:	CAT000613927
Trans Name:	Not reported
TSDF Alt EPA ID:	Not reported
TSDF Alt Name:	Not reported
Waste Code Description:	134 - Aqueous solution with <10% total organic residues
RCRA Code:	D039
Meth Code:	H01 - Transfer Station
Quantity Tons:	0.3276
Waste Quantity:	78
Quantity Unit:	G
Additional Code 1:	Not reported
Additional Code 2:	Not reported
Additional Code 3:	Not reported
Additional Code 4:	Not reported
Additional Code 5:	Not reported
Shipment Date:	20000711
Creation Date:	9/11/2000 0:00:00
Receipt Date:	20000711
Manifest ID:	20189634
Trans EPA ID:	SCR000075150

LEMANS NISSAN (Continued) **1000153059**

Trans Name:	Not reported
Trans 2 EPA ID:	Not reported
Trans 2 Name:	Not reported
TSDF EPA ID:	CAT000613927
Trans Name:	Not reported
TSDF Alt EPA ID:	Not reported
TSDF Alt Name:	Not reported
Waste Code Description:	134 - Aqueous solution with <10% total organic residues
RCRA Code:	D039
Meth Code:	H01 - Transfer Station
Quantity Tons:	0.2058
Waste Quantity:	49
Quantity Unit:	G
Additional Code 1:	Not reported
Additional Code 2:	Not reported
Additional Code 3:	Not reported
Additional Code 4:	Not reported
Additional Code 5:	Not reported

Shipment Date:	20000705
Creation Date:	9/11/2000 0:00:00
Receipt Date:	20000705
Manifest ID:	20182689
Trans EPA ID:	SCR000075150
Trans Name:	Not reported
Trans 2 EPA ID:	Not reported
Trans 2 Name:	Not reported
TSDF EPA ID:	CAT000613927
Trans Name:	Not reported
TSDF Alt EPA ID:	Not reported
TSDF Alt Name:	Not reported
Waste Code Description:	134 - Aqueous solution with <10% total organic residues
RCRA Code:	D039
Meth Code:	H01 - Transfer Station
Quantity Tons:	0.1134
Waste Quantity:	27
Quantity Unit:	G
Additional Code 1:	Not reported
Additional Code 2:	Not reported
Additional Code 3:	Not reported
Additional Code 4:	Not reported
Additional Code 5:	Not reported

Shipment Date:	20000128
Creation Date:	4/4/2000 0:00:00
Receipt Date:	20000128
Manifest ID:	99865353
Trans EPA ID:	ILD984908202
Trans Name:	Not reported
Trans 2 EPA ID:	Not reported
Trans 2 Name:	Not reported
TSDF EPA ID:	CAT000613927
Trans Name:	Not reported
TSDF Alt EPA ID:	Not reported
TSDF Alt Name:	Not reported
Waste Code Description:	134 - Aqueous solution with <10% total organic residues
RCRA Code:	D039

LEMANS NISSAN (Continued) **1000153059**

Meth Code:	- Not reported
Quantity Tons:	0.0504
Waste Quantity:	12
Quantity Unit:	G
Additional Code 1:	Not reported
Additional Code 2:	Not reported
Additional Code 3:	Not reported
Additional Code 4:	Not reported
Additional Code 5:	Not reported
Shipment Date:	20000128
Creation Date:	4/4/2000 0:00:00
Receipt Date:	20000204
Manifest ID:	99349005
Trans EPA ID:	ILD984908202
Trans Name:	Not reported
Trans 2 EPA ID:	SCR000074591
Trans 2 Name:	Not reported
TSDF EPA ID:	CAT000613893
Trans Name:	Not reported
TSDF Alt EPA ID:	Not reported
TSDF Alt Name:	Not reported
Waste Code Description:	134 - Aqueous solution with <10% total organic residues
RCRA Code:	D039
Meth Code:	T01 - Treatment, Tank
Quantity Tons:	0.0714
Waste Quantity:	17
Quantity Unit:	G
Additional Code 1:	Not reported
Additional Code 2:	Not reported
Additional Code 3:	Not reported
Additional Code 4:	Not reported
Additional Code 5:	Not reported
Shipment Date:	20000128
Creation Date:	4/4/2000 0:00:00
Receipt Date:	20000128
Manifest ID:	99865353
Trans EPA ID:	ILD984908202
Trans Name:	Not reported
Trans 2 EPA ID:	Not reported
Trans 2 Name:	Not reported
TSDF EPA ID:	CAT000613927
Trans Name:	Not reported
TSDF Alt EPA ID:	Not reported
TSDF Alt Name:	Not reported
Waste Code Description:	134 - Aqueous solution with <10% total organic residues
RCRA Code:	D039
Meth Code:	H01 - Transfer Station
Quantity Tons:	0.3654
Waste Quantity:	87
Quantity Unit:	G
Additional Code 1:	Not reported
Additional Code 2:	Not reported
Additional Code 3:	Not reported
Additional Code 4:	Not reported
Additional Code 5:	Not reported

LEMANS NISSAN (Continued) **1000153059**

Additional Info:

Year:	1994
Gen EPA ID:	CAD981969967
Shipment Date:	19941031
Creation Date:	10/19/1995 0:00:00
Receipt Date:	19941101
Manifest ID:	93697353
Trans EPA ID:	CAD028277036
Trans Name:	Not reported
Trans 2 EPA ID:	Not reported
Trans 2 Name:	Not reported
TSDF EPA ID:	CAT080013352
Trans Name:	Not reported
TSDF Alt EPA ID:	Not reported
TSDF Alt Name:	Not reported
Waste Code Description:	135 - Unspecified aqueous solution
RCRA Code:	Not reported
Meth Code:	R01 - Recycler
Quantity Tons:	0.504
Waste Quantity:	120
Quantity Unit:	G
Additional Code 1:	Not reported
Additional Code 2:	Not reported
Additional Code 3:	Not reported
Additional Code 4:	Not reported
Additional Code 5:	Not reported
Shipment Date:	19940920
Creation Date:	10/17/1995 0:00:00
Receipt Date:	19940920
Manifest ID:	93702703
Trans EPA ID:	CAD028277036
Trans Name:	Not reported
Trans 2 EPA ID:	Not reported
Trans 2 Name:	Not reported
TSDF EPA ID:	CAT080013352
Trans Name:	Not reported
TSDF Alt EPA ID:	Not reported
TSDF Alt Name:	Not reported
Waste Code Description:	135 - Unspecified aqueous solution
RCRA Code:	Not reported
Meth Code:	R01 - Recycler
Quantity Tons:	0.84
Waste Quantity:	200
Quantity Unit:	G
Additional Code 1:	Not reported
Additional Code 2:	Not reported
Additional Code 3:	Not reported
Additional Code 4:	Not reported
Additional Code 5:	Not reported
Shipment Date:	19940725
Creation Date:	10/17/1995 0:00:00
Receipt Date:	19940725
Manifest ID:	93321437
Trans EPA ID:	CAD028277036

LEMANS NISSAN (Continued) **1000153059**

Trans Name:	Not reported
Trans 2 EPA ID:	Not reported
Trans 2 Name:	Not reported
TSDF EPA ID:	CAT080013352
Trans Name:	Not reported
TSDF Alt EPA ID:	Not reported
TSDF Alt Name:	Not reported
Waste Code Description:	135 - Unspecified aqueous solution
RCRA Code:	Not reported
Meth Code:	R01 - Recycler
Quantity Tons:	1.155
Waste Quantity:	275
Quantity Unit:	G
Additional Code 1:	Not reported
Additional Code 2:	Not reported
Additional Code 3:	Not reported
Additional Code 4:	Not reported
Additional Code 5:	Not reported
Shipment Date:	19940425
Creation Date:	10/5/1995 0:00:00
Receipt Date:	19940425
Manifest ID:	93319187
Trans EPA ID:	CAD028277036
Trans Name:	Not reported
Trans 2 EPA ID:	Not reported
Trans 2 Name:	Not reported
TSDF EPA ID:	CAT080025711
Trans Name:	Not reported
TSDF Alt EPA ID:	Not reported
TSDF Alt Name:	Not reported
Waste Code Description:	135 - Unspecified aqueous solution
RCRA Code:	Not reported
Meth Code:	R01 - Recycler
Quantity Tons:	0.924
Waste Quantity:	220
Quantity Unit:	G
Additional Code 1:	Not reported
Additional Code 2:	Not reported
Additional Code 3:	Not reported
Additional Code 4:	Not reported
Additional Code 5:	Not reported
Shipment Date:	19940203
Creation Date:	9/15/1995 0:00:00
Receipt Date:	19940203
Manifest ID:	93354640
Trans EPA ID:	CAT080011059
Trans Name:	Not reported
Trans 2 EPA ID:	Not reported
Trans 2 Name:	Not reported
TSDF EPA ID:	CAT080025711
Trans Name:	Not reported
TSDF Alt EPA ID:	CAT080025711
TSDF Alt Name:	Not reported
Waste Code Description:	134 - Aqueous solution with <10% total organic residues
RCRA Code:	Not reported

LEMANS NISSAN (Continued) **1000153059**

Meth Code:	R01 - Recycler
Quantity Tons:	0.504
Waste Quantity:	120
Quantity Unit:	G
Additional Code 1:	Not reported
Additional Code 2:	Not reported
Additional Code 3:	Not reported
Additional Code 4:	Not reported
Additional Code 5:	Not reported

Additional Info:

Year:	1993
Gen EPA ID:	CAD981969967
Shipment Date:	19931223
Creation Date:	9/14/1995 0:00:00
Receipt Date:	19931223
Manifest ID:	93065217
Trans EPA ID:	CAT080011059
Trans Name:	Not reported
Trans 2 EPA ID:	Not reported
Trans 2 Name:	Not reported
TSDF EPA ID:	CAT080025711
Trans Name:	Not reported
TSDF Alt EPA ID:	CAT080025711
TSDF Alt Name:	Not reported
Waste Code Description:	134 - Aqueous solution with <10% total organic residues
RCRA Code:	Not reported
Meth Code:	R01 - Recycler
Quantity Tons:	0.525
Waste Quantity:	125
Quantity Unit:	G
Additional Code 1:	Not reported
Additional Code 2:	Not reported
Additional Code 3:	Not reported
Additional Code 4:	Not reported
Additional Code 5:	Not reported
Shipment Date:	19931025
Creation Date:	9/13/1995 0:00:00
Receipt Date:	19931025
Manifest ID:	92765977
Trans EPA ID:	CAT080011059
Trans Name:	Not reported
Trans 2 EPA ID:	Not reported
Trans 2 Name:	Not reported
TSDF EPA ID:	CAT080025711
Trans Name:	Not reported
TSDF Alt EPA ID:	Not reported
TSDF Alt Name:	Not reported
Waste Code Description:	134 - Aqueous solution with <10% total organic residues
RCRA Code:	Not reported
Meth Code:	R01 - Recycler
Quantity Tons:	0.735
Waste Quantity:	175
Quantity Unit:	G
Additional Code 1:	Not reported

LEMANS NISSAN (Continued) **1000153059**

Additional Code 2:	Not reported
Additional Code 3:	Not reported
Additional Code 4:	Not reported
Additional Code 5:	Not reported
Shipment Date:	19930825
Creation Date:	9/12/1995 0:00:00
Receipt Date:	19930825
Manifest ID:	92762917
Trans EPA ID:	CAT080011059
Trans Name:	Not reported
Trans 2 EPA ID:	Not reported
Trans 2 Name:	Not reported
TSDF EPA ID:	CAT080025711
Trans Name:	Not reported
TSDF Alt EPA ID:	Not reported
TSDF Alt Name:	Not reported
Waste Code Description:	134 - Aqueous solution with <10% total organic residues
RCRA Code:	Not reported
Meth Code:	R01 - Recycler
Quantity Tons:	1.47
Waste Quantity:	350
Quantity Unit:	G
Additional Code 1:	Not reported
Additional Code 2:	Not reported
Additional Code 3:	Not reported
Additional Code 4:	Not reported
Additional Code 5:	Not reported

Additional Info:

Year:	1996
Gen EPA ID:	CAD981969967
Shipment Date:	19961227
Creation Date:	5/30/1997 0:00:00
Receipt Date:	19970106
Manifest ID:	96470134
Trans EPA ID:	ILD984908202
Trans Name:	Not reported
Trans 2 EPA ID:	Not reported
Trans 2 Name:	Not reported
TSDF EPA ID:	CAD093459485
Trans Name:	Not reported
TSDF Alt EPA ID:	Not reported
TSDF Alt Name:	Not reported
Waste Code Description:	214 - Unspecified solvent mixture
RCRA Code:	D039
Meth Code:	H01 - Transfer Station
Quantity Tons:	0.0144
Waste Quantity:	4
Quantity Unit:	G
Additional Code 1:	Not reported
Additional Code 2:	Not reported
Additional Code 3:	Not reported
Additional Code 4:	Not reported
Additional Code 5:	Not reported

LEMANS NISSAN (Continued) **1000153059**

Shipment Date:	19961003
Creation Date:	5/20/1997 0:00:00
Receipt Date:	19961003
Manifest ID:	96348660
Trans EPA ID:	CAD028277036
Trans Name:	Not reported
Trans 2 EPA ID:	Not reported
Trans 2 Name:	Not reported
TSDF EPA ID:	CAT080013352
Trans Name:	Not reported
TSDF Alt EPA ID:	Not reported
TSDF Alt Name:	Not reported
Waste Code Description:	133 - Aqueous solution with 10% or more total organic residues
RCRA Code:	Not reported
Meth Code:	R01 - Recycler
Quantity Tons:	0.5212
Waste Quantity:	125
Quantity Unit:	G
Additional Code 1:	Not reported
Additional Code 2:	Not reported
Additional Code 3:	Not reported
Additional Code 4:	Not reported
Additional Code 5:	Not reported

Shipment Date:	19960930
Creation Date:	9/12/1997 0:00:00
Receipt Date:	19961008
Manifest ID:	96478961
Trans EPA ID:	ILD984908202
Trans Name:	Not reported
Trans 2 EPA ID:	ILD984908202
Trans 2 Name:	Not reported
TSDF EPA ID:	CAD093459485
Trans Name:	Not reported
TSDF Alt EPA ID:	Not reported
TSDF Alt Name:	Not reported
Waste Code Description:	214 - Unspecified solvent mixture
RCRA Code:	D039
Meth Code:	H01 - Transfer Station
Quantity Tons:	0.0144
Waste Quantity:	4
Quantity Unit:	G
Additional Code 1:	Not reported
Additional Code 2:	Not reported
Additional Code 3:	Not reported
Additional Code 4:	Not reported
Additional Code 5:	Not reported

Shipment Date:	19960618
Creation Date:	5/30/1997 0:00:00
Receipt Date:	19960619
Manifest ID:	95808755
Trans EPA ID:	CAD028277036
Trans Name:	Not reported
Trans 2 EPA ID:	Not reported
Trans 2 Name:	Not reported
TSDF EPA ID:	CAT080013352

LEMANS NISSAN (Continued) **1000153059**

Trans Name:	Not reported
TSDF Alt EPA ID:	Not reported
TSDF Alt Name:	Not reported
Waste Code Description:	133 - Aqueous solution with 10% or more total organic residues
RCRA Code:	Not reported
Meth Code:	R01 - Recycler
Quantity Tons:	0.7297
Waste Quantity:	175
Quantity Unit:	G
Additional Code 1:	Not reported
Additional Code 2:	Not reported
Additional Code 3:	Not reported
Additional Code 4:	Not reported
Additional Code 5:	Not reported
Shipment Date:	19960408
Creation Date:	10/4/1996 0:00:00
Receipt Date:	19960409
Manifest ID:	95808861
Trans EPA ID:	CAD028277036
Trans Name:	Not reported
Trans 2 EPA ID:	Not reported
Trans 2 Name:	Not reported
TSDF EPA ID:	CAT080013352
Trans Name:	Not reported
TSDF Alt EPA ID:	Not reported
TSDF Alt Name:	Not reported
Waste Code Description:	133 - Aqueous solution with 10% or more total organic residues
RCRA Code:	Not reported
Meth Code:	R01 - Recycler
Quantity Tons:	0.7297
Waste Quantity:	175
Quantity Unit:	G
Additional Code 1:	Not reported
Additional Code 2:	Not reported
Additional Code 3:	Not reported
Additional Code 4:	Not reported
Additional Code 5:	Not reported
Shipment Date:	19960214
Creation Date:	10/10/1996 0:00:00
Receipt Date:	19960214
Manifest ID:	95910186
Trans EPA ID:	CAD028277036
Trans Name:	Not reported
Trans 2 EPA ID:	Not reported
Trans 2 Name:	Not reported
TSDF EPA ID:	CAT080013352
Trans Name:	Not reported
TSDF Alt EPA ID:	CAT080013352
TSDF Alt Name:	Not reported
Waste Code Description:	133 - Aqueous solution with 10% or more total organic residues
RCRA Code:	Not reported
Meth Code:	R01 - Recycler
Quantity Tons:	0.7297
Waste Quantity:	175
Quantity Unit:	G

LEMANS NISSAN (Continued) **1000153059**

Additional Code 1:	Not reported
Additional Code 2:	Not reported
Additional Code 3:	Not reported
Additional Code 4:	Not reported
Additional Code 5:	Not reported
Shipment Date:	19960202
Creation Date:	10/10/1996 0:00:00
Receipt Date:	19960202
Manifest ID:	95399281
Trans EPA ID:	CAD028277036
Trans Name:	Not reported
Trans 2 EPA ID:	Not reported
Trans 2 Name:	Not reported
TSDF EPA ID:	CAT080013352
Trans Name:	Not reported
TSDF Alt EPA ID:	CAT080013352
TSDF Alt Name:	Not reported
Waste Code Description:	133 - Aqueous solution with 10% or more total organic residues
RCRA Code:	Not reported
Meth Code:	R01 - Recycler
Quantity Tons:	0.417
Waste Quantity:	100
Quantity Unit:	G
Additional Code 1:	Not reported
Additional Code 2:	Not reported
Additional Code 3:	Not reported
Additional Code 4:	Not reported
Additional Code 5:	Not reported
Shipment Date:	19960123
Creation Date:	10/9/1996 0:00:00
Receipt Date:	19960129
Manifest ID:	95973070
Trans EPA ID:	ILD984908202
Trans Name:	Not reported
Trans 2 EPA ID:	ILD984908202
Trans 2 Name:	Not reported
TSDF EPA ID:	CAD093459485
Trans Name:	Not reported
TSDF Alt EPA ID:	Not reported
TSDF Alt Name:	Not reported
Waste Code Description:	214 - Unspecified solvent mixture
RCRA Code:	D039
Meth Code:	H01 - Transfer Station
Quantity Tons:	0.0288
Waste Quantity:	8
Quantity Unit:	G
Additional Code 1:	Not reported
Additional Code 2:	Not reported
Additional Code 3:	Not reported
Additional Code 4:	Not reported
Additional Code 5:	Not reported

Additional Info:

Year:	1999
Gen EPA ID:	CAD981969967

LEMANS NISSAN (Continued) **1000153059**

Shipment Date:	19991102
Creation Date:	1/11/2000 0:00:00
Receipt Date:	19991102
Manifest ID:	99508540
Trans EPA ID:	ILD984908202
Trans Name:	Not reported
Trans 2 EPA ID:	Not reported
Trans 2 Name:	Not reported
TSDF EPA ID:	CAT000613927
Trans Name:	Not reported
TSDF Alt EPA ID:	Not reported
TSDF Alt Name:	Not reported
Waste Code Description:	134 - Aqueous solution with <10% total organic residues
RCRA Code:	D039
Meth Code:	H01 - Transfer Station
Quantity Tons:	0.3528
Waste Quantity:	84
Quantity Unit:	G
Additional Code 1:	Not reported
Additional Code 2:	Not reported
Additional Code 3:	Not reported
Additional Code 4:	Not reported
Additional Code 5:	Not reported

Shipment Date:	19991005
Creation Date:	11/22/1999 0:00:00
Receipt Date:	19991014
Manifest ID:	99050161
Trans EPA ID:	ILD984908202
Trans Name:	Not reported
Trans 2 EPA ID:	SCD987574647
Trans 2 Name:	Not reported
TSDF EPA ID:	CAT000613893
Trans Name:	Not reported
TSDF Alt EPA ID:	Not reported
TSDF Alt Name:	Not reported
Waste Code Description:	134 - Aqueous solution with <10% total organic residues
RCRA Code:	D039
Meth Code:	H01 - Transfer Station
Quantity Tons:	0.0168
Waste Quantity:	4
Quantity Unit:	G
Additional Code 1:	Not reported
Additional Code 2:	Not reported
Additional Code 3:	Not reported
Additional Code 4:	Not reported
Additional Code 5:	Not reported

Shipment Date:	19990806
Creation Date:	10/28/1999 0:00:00
Receipt Date:	19990806
Manifest ID:	99040061
Trans EPA ID:	ILD984908202
Trans Name:	Not reported
Trans 2 EPA ID:	Not reported
Trans 2 Name:	Not reported
TSDF EPA ID:	CAT000613927

LEMANS NISSAN (Continued) **1000153059**

Trans Name:	Not reported
TSDF Alt EPA ID:	Not reported
TSDF Alt Name:	Not reported
Waste Code Description:	134 - Aqueous solution with <10% total organic residues
RCRA Code:	D039
Meth Code:	H01 - Transfer Station
Quantity Tons:	0.3024
Waste Quantity:	72
Quantity Unit:	G
Additional Code 1:	Not reported
Additional Code 2:	Not reported
Additional Code 3:	Not reported
Additional Code 4:	Not reported
Additional Code 5:	Not reported
Shipment Date:	19990519
Creation Date:	7/7/1999 0:00:00
Receipt Date:	19990519
Manifest ID:	99222057
Trans EPA ID:	ILD984908202
Trans Name:	Not reported
Trans 2 EPA ID:	Not reported
Trans 2 Name:	Not reported
TSDF EPA ID:	CAT000613927
Trans Name:	Not reported
TSDF Alt EPA ID:	Not reported
TSDF Alt Name:	Not reported
Waste Code Description:	134 - Aqueous solution with <10% total organic residues
RCRA Code:	D039
Meth Code:	H01 - Transfer Station
Quantity Tons:	0.1974
Waste Quantity:	47
Quantity Unit:	G
Additional Code 1:	Not reported
Additional Code 2:	Not reported
Additional Code 3:	Not reported
Additional Code 4:	Not reported
Additional Code 5:	Not reported
Shipment Date:	19990323
Creation Date:	5/17/1999 0:00:00
Receipt Date:	19990323
Manifest ID:	98873528
Trans EPA ID:	ILD984908202
Trans Name:	Not reported
Trans 2 EPA ID:	Not reported
Trans 2 Name:	Not reported
TSDF EPA ID:	CAT000613927
Trans Name:	Not reported
TSDF Alt EPA ID:	Not reported
TSDF Alt Name:	Not reported
Waste Code Description:	134 - Aqueous solution with <10% total organic residues
RCRA Code:	D039
Meth Code:	H01 - Transfer Station
Quantity Tons:	0.4242
Waste Quantity:	101
Quantity Unit:	G

LEMANS NISSAN (Continued) **1000153059**

Additional Code 1:	Not reported
Additional Code 2:	Not reported
Additional Code 3:	Not reported
Additional Code 4:	Not reported
Additional Code 5:	Not reported
Shipment Date:	19990126
Creation Date:	3/17/1999 0:00:00
Receipt Date:	19990128
Manifest ID:	98627812
Trans EPA ID:	ILD984908202
Trans Name:	Not reported
Trans 2 EPA ID:	SCD987574647
Trans 2 Name:	Not reported
TSDF EPA ID:	CAT000613893
Trans Name:	Not reported
TSDF Alt EPA ID:	Not reported
TSDF Alt Name:	Not reported
Waste Code Description:	134 - Aqueous solution with <10% total organic residues
RCRA Code:	D039
Meth Code:	H01 - Transfer Station
Quantity Tons:	0.3444
Waste Quantity:	82
Quantity Unit:	G
Additional Code 1:	Not reported
Additional Code 2:	Not reported
Additional Code 3:	Not reported
Additional Code 4:	Not reported
Additional Code 5:	Not reported

Additional Info:

Year:	1995
Gen EPA ID:	CAD981969967
Shipment Date:	19950811
Creation Date:	4/1/1996 0:00:00
Receipt Date:	19950818
Manifest ID:	95430346
Trans EPA ID:	ILD984908202
Trans Name:	Not reported
Trans 2 EPA ID:	ILD984908202
Trans 2 Name:	Not reported
TSDF EPA ID:	CAD093459485
Trans Name:	Not reported
TSDF Alt EPA ID:	Not reported
TSDF Alt Name:	Not reported
Waste Code Description:	214 - Unspecified solvent mixture
RCRA Code:	D039
Meth Code:	H01 - Transfer Station
Quantity Tons:	0.0144
Waste Quantity:	4
Quantity Unit:	G
Additional Code 1:	Not reported
Additional Code 2:	Not reported
Additional Code 3:	Not reported
Additional Code 4:	Not reported
Additional Code 5:	Not reported

LEMANS NISSAN (Continued) **1000153059**

Shipment Date:	19950803
Creation Date:	4/1/1996 0:00:00
Receipt Date:	19950803
Manifest ID:	95496625
Trans EPA ID:	CAD028277036
Trans Name:	Not reported
Trans 2 EPA ID:	Not reported
Trans 2 Name:	Not reported
TSDF EPA ID:	CAT080013352
Trans Name:	Not reported
TSDF Alt EPA ID:	Not reported
TSDF Alt Name:	Not reported
Waste Code Description:	133 - Aqueous solution with 10% or more total organic residues
RCRA Code:	Not reported
Meth Code:	R01 - Recycler
Quantity Tons:	0.834
Waste Quantity:	200
Quantity Unit:	G
Additional Code 1:	Not reported
Additional Code 2:	Not reported
Additional Code 3:	Not reported
Additional Code 4:	Not reported
Additional Code 5:	Not reported

Shipment Date:	19950615
Creation Date:	10/25/1995 0:00:00
Receipt Date:	19950618
Manifest ID:	95496360
Trans EPA ID:	CAD028277036
Trans Name:	Not reported
Trans 2 EPA ID:	Not reported
Trans 2 Name:	Not reported
TSDF EPA ID:	CAT080013352
Trans Name:	Not reported
TSDF Alt EPA ID:	Not reported
TSDF Alt Name:	Not reported
Waste Code Description:	135 - Unspecified aqueous solution
RCRA Code:	Not reported
Meth Code:	R01 - Recycler
Quantity Tons:	0.504
Waste Quantity:	120
Quantity Unit:	G
Additional Code 1:	Not reported
Additional Code 2:	Not reported
Additional Code 3:	Not reported
Additional Code 4:	Not reported
Additional Code 5:	Not reported

Shipment Date:	19950518
Creation Date:	4/2/1996 0:00:00
Receipt Date:	19950525
Manifest ID:	95516185
Trans EPA ID:	ILD984908202
Trans Name:	Not reported
Trans 2 EPA ID:	ILD984908202
Trans 2 Name:	Not reported
TSDF EPA ID:	CAD093459485

LEMANS NISSAN (Continued) **1000153059**

Trans Name:	Not reported
TSDF Alt EPA ID:	CAD093459485
TSDF Alt Name:	Not reported
Waste Code Description:	214 - Unspecified solvent mixture
RCRA Code:	D039
Meth Code:	H01 - Transfer Station
Quantity Tons:	0.0144
Waste Quantity:	4
Quantity Unit:	G
Additional Code 1:	Not reported
Additional Code 2:	Not reported
Additional Code 3:	Not reported
Additional Code 4:	Not reported
Additional Code 5:	Not reported
Shipment Date:	19950501
Creation Date:	4/2/1996 0:00:00
Receipt Date:	19950501
Manifest ID:	95126150
Trans EPA ID:	CAD028277036
Trans Name:	Not reported
Trans 2 EPA ID:	Not reported
Trans 2 Name:	Not reported
TSDF EPA ID:	CAT080013352
Trans Name:	Not reported
TSDF Alt EPA ID:	CAT080013352
TSDF Alt Name:	Not reported
Waste Code Description:	135 - Unspecified aqueous solution
RCRA Code:	Not reported
Meth Code:	R01 - Recycler
Quantity Tons:	0.42
Waste Quantity:	100
Quantity Unit:	G
Additional Code 1:	Not reported
Additional Code 2:	Not reported
Additional Code 3:	Not reported
Additional Code 4:	Not reported
Additional Code 5:	Not reported
Shipment Date:	19950328
Creation Date:	10/23/1995 0:00:00
Receipt Date:	19950328
Manifest ID:	95250784
Trans EPA ID:	CAD028277036
Trans Name:	Not reported
Trans 2 EPA ID:	Not reported
Trans 2 Name:	Not reported
TSDF EPA ID:	CAT080013352
Trans Name:	Not reported
TSDF Alt EPA ID:	Not reported
TSDF Alt Name:	Not reported
Waste Code Description:	135 - Unspecified aqueous solution
RCRA Code:	Not reported
Meth Code:	R01 - Recycler
Quantity Tons:	0.84
Waste Quantity:	200
Quantity Unit:	G

LEMANS NISSAN (Continued) **1000153059**

Additional Code 1:	Not reported
Additional Code 2:	Not reported
Additional Code 3:	Not reported
Additional Code 4:	Not reported
Additional Code 5:	Not reported

Additional Info:

Year:	1998
Gen EPA ID:	CAD981969967
Shipment Date:	19981204
Creation Date:	1/28/1999 0:00:00
Receipt Date:	19981209
Manifest ID:	98452839
Trans EPA ID:	ILD984908202
Trans Name:	Not reported
Trans 2 EPA ID:	SCD987574647
Trans 2 Name:	Not reported
TSDF EPA ID:	CAT000613893
Trans Name:	Not reported
TSDF Alt EPA ID:	Not reported
TSDF Alt Name:	Not reported
Waste Code Description:	134 - Aqueous solution with <10% total organic residues
RCRA Code:	D006
Meth Code:	H01 - Transfer Station
Quantity Tons:	0.3696
Waste Quantity:	88
Quantity Unit:	G
Additional Code 1:	Not reported
Additional Code 2:	Not reported
Additional Code 3:	Not reported
Additional Code 4:	Not reported
Additional Code 5:	Not reported
Shipment Date:	19980814
Creation Date:	10/1/1998 0:00:00
Receipt Date:	19980818
Manifest ID:	98270142
Trans EPA ID:	ILD984908202
Trans Name:	Not reported
Trans 2 EPA ID:	Not reported
Trans 2 Name:	Not reported
TSDF EPA ID:	CAT000613893
Trans Name:	Not reported
TSDF Alt EPA ID:	Not reported
TSDF Alt Name:	Not reported
Waste Code Description:	134 - Aqueous solution with <10% total organic residues
RCRA Code:	D006
Meth Code:	H01 - Transfer Station
Quantity Tons:	0.42
Waste Quantity:	100
Quantity Unit:	G
Additional Code 1:	Not reported
Additional Code 2:	Not reported
Additional Code 3:	Not reported
Additional Code 4:	Not reported
Additional Code 5:	Not reported

LEMANS NISSAN (Continued) **1000153059**

Shipment Date:	19980619
Creation Date:	9/3/1998 0:00:00
Receipt Date:	19980625
Manifest ID:	98176969
Trans EPA ID:	ILD984908202
Trans Name:	Not reported
Trans 2 EPA ID:	Not reported
Trans 2 Name:	Not reported
TSDF EPA ID:	CAT000613893
Trans Name:	Not reported
TSDF Alt EPA ID:	Not reported
TSDF Alt Name:	Not reported
Waste Code Description:	134 - Aqueous solution with <10% total organic residues
RCRA Code:	D006
Meth Code:	T01 - Treatment, Tank
Quantity Tons:	0.315
Waste Quantity:	75
Quantity Unit:	G
Additional Code 1:	Not reported
Additional Code 2:	Not reported
Additional Code 3:	Not reported
Additional Code 4:	Not reported
Additional Code 5:	Not reported

Shipment Date:	19980420
Creation Date:	6/26/1998 0:00:00
Receipt Date:	19980428
Manifest ID:	97394669
Trans EPA ID:	ILD984908202
Trans Name:	Not reported
Trans 2 EPA ID:	AZ0000001560
Trans 2 Name:	Not reported
TSDF EPA ID:	CAD093459485
Trans Name:	Not reported
TSDF Alt EPA ID:	Not reported
TSDF Alt Name:	Not reported
Waste Code Description:	342 - Organic liquids with metals (see 121
RCRA Code:	D006
Meth Code:	H01 - Transfer Station
Quantity Tons:	0.2502
Waste Quantity:	60
Quantity Unit:	G
Additional Code 1:	Not reported
Additional Code 2:	Not reported
Additional Code 3:	Not reported
Additional Code 4:	Not reported
Additional Code 5:	Not reported

San Bern. Co. Permit:

Name:	J & A BODY SHOP
Address:	116 S STODDARD AVE
City,State,Zip:	SAN BERNARDINO, CA 92401
Region:	SAN BERNARDINO
Facility ID:	FA0004029
Owner:	CASTENEDA, JOSE & RAMIREZ, ANABEL
Permit Number:	PT0009173
Permit Category:	CONDITIONALLY EXEMPT SM QTY GENERATOR SPECIAL

LEMANS NISSAN (Continued) **1000153059**

Facility Status: ACTIVE
Expiration Date: 08/31/2022

Name: J & A BODY SHOP
Address: 116 S STODDARD AVE
City,State,Zip: SAN BERNARDINO, CA 92401
Region: SAN BERNARDINO
Facility ID: FA0004029
Owner: CASTENEDA, JOSE & RAMIREZ, ANABEL
Permit Number: PT0038404
Permit Category: HAZMAT HANDLER GENERAL ACT.(NB)
Facility Status: INACTIVE
Expiration Date: 08/31/2018

Name: J & A AUTO BODY SHOP
Address: 116 S STODDARD AVE
City,State,Zip: SAN BERNARDINO, CA 92401
Region: SAN BERNARDINO
Facility ID: FA0013136
Owner: CASTANEDA, JOSE
Permit Number: PT0023114
Permit Category: SPECIAL GENERATOR
Facility Status: INACTIVE
Expiration Date: 05/31/2011

Name: J & A AUTO BODY SHOP
Address: 116 S STODDARD AVE
City,State,Zip: SAN BERNARDINO, CA 92401
Region: SAN BERNARDINO
Facility ID: FA0013136
Owner: CASTANEDA, JOSE
Permit Number: PT0023113
Permit Category: SPECIAL HANDLER
Facility Status: INACTIVE
Expiration Date: 05/31/2011

CERS:
Name: J & A BODY SHOP
Address: 116 S STODDARD AVE
City,State,Zip: SAN BERNARDINO, CA 92401
Site ID: 124837
CERS ID: 10040746
CERS Description: Chemical Storage Facilities

Violations:
Site ID: 124837
Site Name: J & A BODY SHOP
Violation Date: 01-29-2015
Citation: HSC 6.95 25508(d) - California Health and Safety Code, Chapter 6.95, Section(s) 25508(d)
Violation Description: Failure to complete and/or electronically submit a business plan when storing/handling a hazardous material at or above reportable quantities.
Violation Notes: Returned to compliance on 02/17/2015. The last business plan update was received on 04/02/2012. Using the California Environmental Reporting System (CERS), electronically submit the Business Emergency Contingency Plan in the statewide information management system. The

LEMANS NISSAN (Continued) **1000153059**

website is located at http://cers.calepa.ca.gov/. Your CERS I.D. number is 10040746.
Violation Division: San Bernardino County Fire Department
Violation Program: HW
Violation Source: CERS,

Site ID: 124837
Site Name: J & A BODY SHOP
Violation Date: 03-08-2018
Citation: 22 CCR 12 66262.11 - California Code of Regulations, Title 22, Chapter 12, Section(s) 66262.11
Violation Description: Failure to determine if wastes generated are hazardous waste by using generator knowledge or applying testing method.
Violation Notes: Not reported
Violation Division: San Bernardino County Fire Department
Violation Program: HW
Violation Source: CERS,

Site ID: 124837
Site Name: J & A BODY SHOP
Violation Date: 03-08-2018
Citation: HSC 6.5 25160.2 - California Health and Safety Code, Chapter 6.5, Section(s) 25160.2
Violation Description: Failure of a generator of hazardous waste that meets the conditions to be transported on a consolidated manifest to comply with one or more of the required consolidated manifesting procedures and retain copies of receipts for three years.
Violation Notes: Not reported
Violation Division: San Bernardino County Fire Department
Violation Program: HW
Violation Source: CERS,

Site ID: 124837
Site Name: J & A BODY SHOP
Violation Date: 01-29-2015
Citation: HSC 6.5 Multiple Sections - California Health and Safety Code, Chapter 6.5, Section(s) Multiple Sections
Violation Description: Haz Waste Generator Program - Operations/Maintenance - General
Violation Notes: Returned to compliance on 04/28/2015. Failure to determine if waste is hazardous waste (CCR 66262.11) The generator of a waste must determine whether the waste is a hazardous waste by determining whether it is included on one of the lists of materials classified as hazardous wastes or meets the criteria for one or more characteristics (i.e., ignitability, reactivity, corrosiveness, or toxicity) that would make it a hazardous waste by either: (1) Having the waste tested by a laboratory certified by the State of California to perform waste determination analyses; or (2) Applying the generator s knowledge of the hazardous properties of the waste in light of the materials and processes involved in the generation of the waste. Waste determinations should be documented and kept at the facility available for inspection. Observed ~5 rags with thinner/paint residue around facility at the time of the inspection. Per operator all the used rags are currently being dispose of in the regular trash. Compliance [Truncated]
Violation Division: San Bernardino County Fire Department
Violation Program: HW
Violation Source: CERS,

LEMANS NISSAN (Continued) **1000153059**

Site ID:	124837
Site Name:	J & A BODY SHOP
Violation Date:	03-08-2018
Citation:	22 CCR 12 66262.40(a) - California Code of Regulations, Title 22, Chapter 12, Section(s) 66262.40(a)
Violation Description:	Failure to keep a copy of each properly signed manifest for at least three years from the date the waste was accepted by the initial transporter. The manifest signed at the time the waste was accepted for transport shall be kept until receiving a signed copy from the designated facility which received the waste.
Violation Notes:	Not reported
Violation Division:	San Bernardino County Fire Department
Violation Program:	HW
Violation Source:	CERS,

Site ID:	124837
Site Name:	J & A BODY SHOP
Violation Date:	03-25-2021
Citation:	HSC 6.5 25160.2 - California Health and Safety Code, Chapter 6.5, Section(s) 25160.2
Violation Description:	Failure of a generator of hazardous waste that meets the conditions to be transported on a consolidated manifest to comply with one or more of the required consolidated manifesting procedures and retain copies of receipts for three years.
Violation Notes:	OBSERVATION: Observed consolidated manifest for the last three years were not available for review. CORRECTIVE ACTION: Locate copies of consolidated manifest for all hazardous waste picked up under consolidating manifest requirements for the last three years and maintain available for review. Submit copies of the two most recent consolidated manifest to the CUPA.
Violation Division:	San Bernardino County Fire Department
Violation Program:	HW
Violation Source:	CERS,

Site ID:	124837
Site Name:	J & A BODY SHOP
Violation Date:	01-29-2015
Citation:	HSC 6.5 Multiple - California Health and Safety Code, Chapter 6.5, Section(s) Multiple
Violation Description:	Haz Waste Generator Program - Administration/Documentation - General
Violation Notes:	Returned to compliance on 03/11/2015. Failure to obtain an EPA ID Number (CCR 66262.12(a)) Facilities that generate hazardous wastes are required to obtain an EPA ID number to track the hazardous waste generated from their business. The EPA ID number listed for this facility is currently inactive. Compliance Requirements: Reactivate a permanent EPA ID number by submitting form 1358 to the DTSC. Submit a statement or document indicating that the EPA ID number is active. Forms were provided at the time of inspection.
Violation Division:	San Bernardino County Fire Department
Violation Program:	HW
Violation Source:	CERS,

Site ID:	124837
Site Name:	J & A BODY SHOP
Violation Date:	03-25-2021
Citation:	22 CCR 12 66262.12 - California Code of Regulations, Title 22, Chapter 12, Section(s) 66262.12

LEMANS NISSAN (Continued) **1000153059**

Violation Description:	Failure to obtain an Identification Number prior to treating, storing, disposing of, transporting or offering for transportation any hazardous waste.
Violation Notes:	OBSERVATION: At the time of inspection, EPA ID #CAL000371747 was inactive. CORRECTIVE ACTION: Reactivate EPA ID# CAL000371747 by submitting form 1358 to California Department of Toxic Substances Control (DTSC).
Violation Division:	San Bernardino County Fire Department
Violation Program:	HW
Violation Source:	CERS,
Site ID:	124837
Site Name:	J & A BODY SHOP
Violation Date:	03-08-2018
Citation:	22 CCR 12 66262.12 - California Code of Regulations, Title 22, Chapter 12, Section(s) 66262.12
Violation Description:	Failure to obtain an Identification Number prior to treating, storing, disposing of, transporting or offering for transportation any hazardous waste.
Violation Notes:	Not reported
Violation Division:	San Bernardino County Fire Department
Violation Program:	HW
Violation Source:	CERS,

Evaluation:

Eval General Type:	Compliance Evaluation Inspection
Eval Date:	03-25-2021
Violations Found:	Yes
Eval Type:	Routine done by local agency
Eval Notes:	Not reported
Eval Division:	San Bernardino County Fire Department
Eval Program:	HW
Eval Source:	CERS,
Eval General Type:	Compliance Evaluation Inspection
Eval Date:	03-08-2018
Violations Found:	Yes
Eval Type:	Routine done by local agency
Eval Notes:	Not reported
Eval Division:	San Bernardino County Fire Department
Eval Program:	HW
Eval Source:	CERS,
Eval General Type:	Compliance Evaluation Inspection
Eval Date:	01-29-2015
Violations Found:	Yes
Eval Type:	Routine done by local agency
Eval Notes:	ROUTINE INSPECTION
Eval Division:	San Bernardino County Fire Department
Eval Program:	HW
Eval Source:	CERS,

Enforcement Action:

Site ID:	124837
Site Name:	J & A BODY SHOP
Site Address:	116 S STODDARD AVE

LEMANS NISSAN (Continued) **1000153059**

Site City:	SAN BERNARDINO
Site Zip:	92401
Enf Action Date:	01-29-2015
Enf Action Type:	Notice of Violation (Unified Program)
Enf Action Description:	Notice of Violation Issued by the Inspector at the Time of Inspection
Enf Action Notes:	Not reported
Enf Action Division:	San Bernardino County Fire Department
Enf Action Program:	HW
Enf Action Source:	CERS,

Coordinates:

Site ID:	124837
Facility Name:	J & A BODY SHOP
Env Int Type Code:	HWG
Program ID:	10040746
Coord Name:	Not reported
Ref Point Type Desc:	Unknown,
Latitude:	34.100212
Longitude:	-117.293327

Affiliation:

Affiliation Type Desc:	Facility Mailing Address
Entity Name:	Mailing Address
Entity Title:	Not reported
Affiliation Address:	116 SOUTH STODDARD AVE
Affiliation City:	SAN BERNARDINO
Affiliation State:	CA
Affiliation Country:	Not reported
Affiliation Zip:	92401
Affiliation Phone:	,

Affiliation Type Desc:	Identification Signer
Entity Name:	JOSE CASTANEDA
Entity Title:	OWNER
Affiliation Address:	Not reported
Affiliation City:	Not reported
Affiliation State:	Not reported
Affiliation Country:	Not reported
Affiliation Zip:	Not reported
Affiliation Phone:	,

Affiliation Type Desc:	Parent Corporation
Entity Name:	J & A BODY SHOP
Entity Title:	Not reported
Affiliation Address:	Not reported
Affiliation City:	Not reported
Affiliation State:	Not reported
Affiliation Country:	Not reported
Affiliation Zip:	Not reported
Affiliation Phone:	,

Affiliation Type Desc:	Operator
Entity Name:	J & A BODY SHOP
Entity Title:	Not reported
Affiliation Address:	Not reported
Affiliation City:	Not reported

LEMANS NISSAN (Continued) **1000153059**

Affiliation State:	Not reported
Affiliation Country:	Not reported
Affiliation Zip:	Not reported
Affiliation Phone:	(909) 885-7540,

Affiliation Type Desc:	CUPA District
Entity Name:	San Bernardino County Fire
Entity Title:	Not reported
Affiliation Address:	620 South E Street
Affiliation City:	San Bernardino
Affiliation State:	CA
Affiliation Country:	Not reported
Affiliation Zip:	92415-0153
Affiliation Phone:	(909) 386-8401,

Affiliation Type Desc:	Document Preparer
Entity Name:	Cynthia Otter
Entity Title:	Not reported
Affiliation Address:	Not reported
Affiliation City:	Not reported
Affiliation State:	Not reported
Affiliation Country:	Not reported
Affiliation Zip:	Not reported
Affiliation Phone:	,

Affiliation Type Desc:	Environmental Contact
Entity Name:	DANNY PENA
Entity Title:	Not reported
Affiliation Address:	116 S STODDARD AVE
Affiliation City:	SAN BERNARDINO
Affiliation State:	CA
Affiliation Country:	Not reported
Affiliation Zip:	92401
Affiliation Phone:	,

Affiliation Type Desc:	Legal Owner
Entity Name:	CASTENEDA, JOSE & RAMIREZ, ANABEL
Entity Title:	Not reported
Affiliation Address:	116 SOUTH STODDARD AVE
Affiliation City:	SAN BERNARDINO
Affiliation State:	CA
Affiliation Country:	United States
Affiliation Zip:	92401-9240
Affiliation Phone:	(909) 885-7540,

HWTS:

Name:	J & A BODY SHOP
Address:	116 S STODDARD AVE
Address 2:	Not reported
City,State,Zip:	SAN BERNARDINO, CA 92401
EPA ID:	CAL000371747
Inactive Date:	06/30/2015
Create Date:	02/14/2012
Last Act Date:	01/27/2016
Mailing Name:	Not reported
Mailing Address:	116 S STODDARD AVE

LEMANS NISSAN (Continued) **1000153059**

Mailing Address 2:	Not reported
Mailing City,State,Zip:	SAN BERNARDINO, CA 92401
Owner Name:	JOSE PENA CASTANEDA
Owner Address:	116 S STODDARD AVE
Owner Address 2:	Not reported
Owner City,State,Zip:	SAN BERNARDINO, CA 92401
Contact Name:	JOSE PENA CASTANEDA
Contact Address:	116 S STODDARD AVE
Contact Address 2:	Not reported
City,State,Zip:	SAN BERNARDINO, CA 92401

NAICS:

EPA ID:	CAL000371747
Create Date:	2012-02-14 11:35:44.223
NAICS Code:	99999
NAICS Description:	Not Otherwise Specified
Issued EPA ID Date:	2012-02-14 11:35:44.08300
Inactive Date:	2015-06-30 00:00:00
Facility Name:	J & A BODY SHOP
Facility Address:	116 S STODDARD AVE
Facility Address 2:	Not reported
Facility City:	SAN BERNARDINO
Facility County:	Not reported
Facility State:	CA
Facility Zip:	92401

Name:	LEMANS NISSAN
Address:	116 S STODDARD
Address 2:	Not reported
City,State,Zip:	SAN BERNARDINO, CA 924010000
EPA ID:	CAD981969967
Inactive Date:	06/30/1994
Create Date:	06/17/1988
Last Act Date:	08/10/2004
Mailing Name:	Not reported
Mailing Address:	116 S STODDARD AVE
Mailing Address 2:	Not reported
Mailing City,State,Zip:	SAN BERNARDINO, CA 924011915
Owner Name:	--
Owner Address:	--
Owner Address 2:	Not reported
Owner City,State,Zip:	--, 99 --
Contact Name:	--
Contact Address:	116 S STODDARD AVE UNDELIV V95/V97
Contact Address 2:	-PH
City,State,Zip:	SAN BERNARDINO, CA 924011915

AG172 **LE MANS NISSAN** **RCRA-SQG** **1000295804**
SE **116 S STODDARD** **CAD981615248**
1/8-1/4 **SAN BERNARDINO, CA 92401**
0.195 mi.
1027 ft. **Site 2 of 3 in cluster AG**

Relative:
Lower

Actual:
1024 ft.

RCRA-SQG:

Date Form Received by Agency:		19870123
Handler Name:	LE MANS NISSAN	
Handler Address:		116 S STODDARD

LE MANS NISSAN (Continued) **1000295804**

Handler City,State,Zip:	SAN BERNARDINO, CA 92401
EPA ID:	CAD981615248
Contact Name:	ENVIRONMENTAL MANAGER
Contact Address:	116 S STODDARD
Contact City,State,Zip:	SAN BERNARDINO, CA 92401
Contact Telephone:	714-888-7502
Contact Fax:	Not reported
Contact Email:	Not reported
Contact Title:	Not reported
EPA Region:	09
Land Type:	Not reported
Federal Waste Generator Description:	Small Quantity Generator
Non-Notifier:	Not reported
Biennial Report Cycle:	Not reported
Accessibility:	Not reported
Active Site Indicator:	Handler Activities
State District Owner:	CA
State District:	4
Mailing Address:	S STODDARD
Mailing City,State,Zip:	SAN BERNARDINO, CA 92401
Owner Name:	JIM VERDONE
Owner Type:	Private
Operator Name:	NOT REQUIRED
Operator Type:	Private
Short-Term Generator Activity:	No
Importer Activity:	No
Mixed Waste Generator:	No
Transporter Activity:	No
Transfer Facility Activity:	No
Recycler Activity with Storage:	No
Small Quantity On-Site Burner Exemption:	No
Smelting Melting and Refining Furnace Exemption:	No
Underground Injection Control:	No
Off-Site Waste Receipt:	No
Universal Waste Indicator:	No
Universal Waste Destination Facility:	No
Federal Universal Waste:	No
Active Site Fed-Reg Treatment Storage and Disposal Facility:	Not reported
Active Site Converter Treatment storage and Disposal Facility:	Not reported
Active Site State-Reg Treatment Storage and Disposal Facility:	Not reported
Active Site State-Reg Handler:	---
Federal Facility Indicator:	Not reported
Hazardous Secondary Material Indicator:	NN
Sub-Part K Indicator:	Not reported
Commercial TSD Indicator:	No
Treatment Storage and Disposal Type:	Not reported
2018 GPRA Permit Baseline:	Not on the Baseline
2018 GPRA Renewals Baseline:	Not on the Baseline
Permit Renewals Workload Universe:	Not reported
Permit Workload Universe:	Not reported
Permit Progress Universe:	Not reported
Post-Closure Workload Universe:	Not reported
Closure Workload Universe:	Not reported
202 GPRA Corrective Action Baseline:	No
Corrective Action Workload Universe:	No
Subject to Corrective Action Universe:	No
Non-TSDFs Where RCRA CA has Been Imposed Universe:	No

LE MANS NISSAN (Continued) **1000295804**

TSDFs Potentially Subject to CA Under 3004 (u)/(v) Universe:	No
TSDFs Only Subject to CA under Discretionary Auth Universe:	No
Corrective Action Priority Ranking:	No NCAPS ranking
Environmental Control Indicator:	No
Institutional Control Indicator:	No
Human Exposure Controls Indicator:	N/A
Groundwater Controls Indicator:	N/A
Operating TSDF Universe:	Not reported
Full Enforcement Universe:	Not reported
Significant Non-Complier Universe:	No
Unaddressed Significant Non-Complier Universe:	No
Addressed Significant Non-Complier Universe:	No
Significant Non-Complier With a Compliance Schedule Universe:	No
Financial Assurance Required:	Not reported
Handler Date of Last Change:	20000915
Recognized Trader-Importer:	No
Recognized Trader-Exporter:	No
Importer of Spent Lead Acid Batteries:	No
Exporter of Spent Lead Acid Batteries:	No
Recycler Activity Without Storage:	Not reported
Manifest Broker:	Not reported
Sub-Part P Indicator:	No

Handler - Owner Operator:

Owner/Operator Indicator:	Owner
Owner/Operator Name:	JIM VERDONE
Legal Status:	Private
Date Became Current:	Not reported
Date Ended Current:	Not reported
Owner/Operator Address:	NOT REQUIRED
Owner/Operator City,State,Zip:	NOT REQUIRED, ME 99999
Owner/Operator Telephone:	415-555-1212
Owner/Operator Telephone Ext:	Not reported
Owner/Operator Fax:	Not reported
Owner/Operator Email:	Not reported

Owner/Operator Indicator:	Operator
Owner/Operator Name:	NOT REQUIRED
Legal Status:	Private
Date Became Current:	Not reported
Date Ended Current:	Not reported
Owner/Operator Address:	NOT REQUIRED
Owner/Operator City,State,Zip:	NOT REQUIRED, ME 99999
Owner/Operator Telephone:	415-555-1212
Owner/Operator Telephone Ext:	Not reported
Owner/Operator Fax:	Not reported
Owner/Operator Email:	Not reported

Historic Generators:

Receive Date:	19870123
Handler Name: LE MANS NISSAN	
Federal Waste Generator Description:	Small Quantity Generator
State District Owner:	CA
Large Quantity Handler of Universal Waste:	No
Recognized Trader Importer:	No

LE MANS NISSAN (Continued) **1000295804**

Recognized Trader Exporter:	No
Spent Lead Acid Battery Importer:	No
Spent Lead Acid Battery Exporter:	No
Current Record:	Yes
Non Storage Recycler Activity:	Not reported
Electronic Manifest Broker:	Not reported

List of NAICS Codes and Descriptions:

NAICS Codes:	No NAICS Codes Found

Facility Has Received Notices of Violations:

Violations:	No Violations Found

Evaluation Action Summary:

Evaluations:	No Evaluations Found

AG173 **ARMANDO'S TRANSMISSIONS** **RCRA NonGen / NLR** **1024862295**
SE **116 S STODDARD AVE** **CAL000430808**
1/8-1/4 **SAN BERNARDINO, CA 92408**
0.195 mi.
1027 ft. **Site 3 of 3 in cluster AG**

Relative:
Lower

Actual:
1024 ft.

RCRA NonGen / NLR:

Date Form Received by Agency:	20170918
Handler Name:	ARMANDO'S TRANSMISSIONS
Handler Address:	116 S STODDARD AVE
Handler City,State,Zip:	SAN BERNARDINO, CA 92408
EPA ID:	CAL000430808
Contact Name:	JOSE A CHAVEZ
Contact Address:	116 S STODDARD AVE
Contact City,State,Zip:	SAN BERNARDINO, CA 92408
Contact Telephone:	909-889-1192
Contact Fax:	909-889-5020
Contact Email:	ARMANDOSTRANS@MSN.COM
Contact Title:	Not reported
EPA Region:	09
Land Type:	Not reported
Federal Waste Generator Description:	Not a generator, verified
Non-Notifier:	Not reported
Biennial Report Cycle:	Not reported
Accessibility:	Not reported
Active Site Indicator:	Handler Activities
State District Owner:	Not reported
State District:	Not reported
Mailing Address:	116 S STODDARD AVE
Mailing City,State,Zip:	SAN BERNARDINO, CA 92408
Owner Name:	JOSE A CHAVEZ
Owner Type:	Other
Operator Name:	JOSE A CHAVEZ
Operator Type:	Other
Short-Term Generator Activity:	No
Importer Activity:	No
Mixed Waste Generator:	No
Transporter Activity:	No
Transfer Facility Activity:	No

ARMANDO'S TRANSMISSIONS (Continued) **1024862295**

Recycler Activity with Storage:	No
Small Quantity On-Site Burner Exemption:	No
Smelting Melting and Refining Furnace Exemption:	No
Underground Injection Control:	No
Off-Site Waste Receipt:	No
Universal Waste Indicator:	Yes
Universal Waste Destination Facility:	Yes
Federal Universal Waste:	No
Active Site Fed-Reg Treatment Storage and Disposal Facility:	Not reported
Active Site Converter Treatment storage and Disposal Facility:	Not reported
Active Site State-Reg Treatment Storage and Disposal Facility:	Not reported
Active Site State-Reg Handler:	---
Federal Facility Indicator:	Not reported
Hazardous Secondary Material Indicator:	N
Sub-Part K Indicator:	Not reported
Commercial TSD Indicator:	No
Treatment Storage and Disposal Type:	Not reported
2018 GPRA Permit Baseline:	Not on the Baseline
2018 GPRA Renewals Baseline:	Not on the Baseline
Permit Renewals Workload Universe:	Not reported
Permit Workload Universe:	Not reported
Permit Progress Universe:	Not reported
Post-Closure Workload Universe:	Not reported
Closure Workload Universe:	Not reported
202 GPRA Corrective Action Baseline:	No
Corrective Action Workload Universe:	No
Subject to Corrective Action Universe:	No
Non-TSDFs Where RCRA CA has Been Imposed Universe:	No
TSDFs Potentially Subject to CA Under 3004 (u)/(v) Universe:	No
TSDFs Only Subject to CA under Discretionary Auth Universe:	No
Corrective Action Priority Ranking:	No NCAPS ranking
Environmental Control Indicator:	No
Institutional Control Indicator:	No
Human Exposure Controls Indicator:	N/A
Groundwater Controls Indicator:	N/A
Operating TSDF Universe:	Not reported
Full Enforcement Universe:	Not reported
Significant Non-Complier Universe:	No
Unaddressed Significant Non-Complier Universe:	No
Addressed Significant Non-Complier Universe:	No
Significant Non-Complier With a Compliance Schedule Universe:	No
Financial Assurance Required:	Not reported
Handler Date of Last Change:	20180907
Recognized Trader-Importer:	No
Recognized Trader-Exporter:	No
Importer of Spent Lead Acid Batteries:	No
Exporter of Spent Lead Acid Batteries:	No
Recycler Activity Without Storage:	No
Manifest Broker:	No
Sub-Part P Indicator:	No

Handler - Owner Operator:

Owner/Operator Indicator:	Owner
Owner/Operator Name:	JOSE A CHAVEZ
Legal Status:	Other
Date Became Current:	Not reported

ARMANDO'S TRANSMISSIONS (Continued) **1024862295**

Date Ended Current: Not reported
Owner/Operator Address: 418 RUBY AVE
Owner/Operator City,State,Zip: REDLANDS, CA 92374
Owner/Operator Telephone: 909-969-4837
Owner/Operator Telephone Ext: Not reported
Owner/Operator Fax: Not reported
Owner/Operator Email: Not reported

Owner/Operator Indicator: Operator
Owner/Operator Name: JOSE A CHAVEZ
Legal Status: Other
Date Became Current: Not reported
Date Ended Current: Not reported
Owner/Operator Address: 116 S STODDARD AVE
Owner/Operator City,State,Zip: SAN BERNARDINO, CA 92408
Owner/Operator Telephone: 909-889-1192
Owner/Operator Telephone Ext: Not reported
Owner/Operator Fax: Not reported
Owner/Operator Email: Not reported

Historic Generators:
Receive Date: 20170918
Handler Name: ARMANDO'S TRANSMISSIONS
Federal Waste Generator Description: Not a generator, verified
State District Owner: Not reported
Large Quantity Handler of Universal Waste: No
Recognized Trader Importer: No
Recognized Trader Exporter: No
Spent Lead Acid Battery Importer: No
Spent Lead Acid Battery Exporter: No
Current Record: Yes
Non Storage Recycler Activity: Not reported
Electronic Manifest Broker: Not reported

List of NAICS Codes and Descriptions:
NAICS Code: 811111
NAICS Description: GENERAL AUTOMOTIVE REPAIR

Facility Has Received Notices of Violations:
Violations: No Violations Found

Evaluation Action Summary:
Evaluations: No Evaluations Found

AH174 **STATE OF CALIFORNIA** **CA SWEEPS UST** **S101591756**
East **303 W 003RD ST** **CA FID UST** **N/A**
1/8-1/4 **SAN BERNARDINO, CA 92401**
0.197 mi.
1042 ft. **Site 1 of 2 in cluster AH**

Relative: SWEEPS UST:
Lower Name: STATE OF CALIFORNIA
Actual: Address: 303 W 003RD ST
1038 ft. City: SAN BERNARDINO
Status: Active

STATE OF CALIFORNIA (Continued) **S101591756**

Comp Number:	30864
Number:	6
Board Of Equalization:	Not reported
Referral Date:	09-11-91
Action Date:	09-11-91
Created Date:	02-29-88
Owner Tank Id:	1
SWRCB Tank Id:	36-000-030864-000001
Tank Status:	A
Capacity:	10000
Active Date:	08-26-88
Tank Use:	M.V. FUEL
STG:	P
Content:	DIESEL
Number Of Tanks:	2

Name:	STATE OF CALIFORNIA
Address:	303 W 003RD ST
City:	SAN BERNARDINO
Status:	Active
Comp Number:	30864
Number:	6
Board Of Equalization:	Not reported
Referral Date:	09-11-91
Action Date:	09-11-91
Created Date:	02-29-88
Owner Tank Id:	2
SWRCB Tank Id:	36-000-030864-000002
Tank Status:	A
Capacity:	1000
Active Date:	08-26-88
Tank Use:	M.V. FUEL
STG:	P
Content:	DIESEL
Number Of Tanks:	Not reported

CA FID UST:

Facility ID:	36008874
Regulated By:	UTNKA
Regulated ID:	00030864
Cortese Code:	Not reported
SIC Code:	Not reported
Facility Phone:	Not reported
Mail To:	Not reported
Mailing Address:	303 W 003RD ST
Mailing Address 2:	Not reported
Mailing City,St,Zip:	SAN BERNARDINO 92401
Contact:	Not reported
Contact Phone:	Not reported
DUNs Number:	Not reported
NPDES Number:	Not reported
EPA ID:	Not reported
Comments:	Not reported
Status:	Active

AI175 ESE 1/8-1/4 0.199 mi. 1049 ft. | **SAN BERNARDINO GAS WORKS**
NWC OF 2ND AND ARROWHEAD ST
SAN BERNARDINO, CA 92401 | **EDR MGP** | **1008407748**
N/A

Site 1 of 5 in cluster AI

Relative: Lower
Actual: 1028 ft.

Manufactured Gas Plants:
No additional information available

AH176 East 1/8-1/4 0.202 mi. 1069 ft. | **UNOCAL #2281**
300
SAN BERNARDINO, CA 92405 | **CA LUST**
CA HIST CORTESE | **S101301312**
N/A

Site 2 of 2 in cluster AH

Relative: Lower
Actual: 1038 ft.

LUST REG 8:

Name:	UNOCAL #2281
Address:	300 3RD ST
City:	SAN BERNARDINO
Region:	8
County:	San Bernardino
Regional Board:	Santa Ana Region
Facility Status:	Case Closed
Case Number:	083600857T
Local Case Num:	90218
Case Type:	Aquifer affected
Substance:	Unleaded Gasoline
Qty Leaked:	Not reported
Abate Method:	EDFPVE
Cross Street:	ARROWHEAD
Enf Type:	None Taken
Funding:	Not reported
How Discovered:	OM
How Stopped:	Not reported
Leak Cause:	UNK
Leak Source:	UNK
Global ID:	T0607100091
How Stopped Date:	Not reported
Enter Date:	5/10/1988
Date Confirmation of Leak Began:	Not reported
Date Preliminary Assessment Began:	Not reported
Discover Date:	3/24/1987
Enforcement Date:	1/1/1965
Close Date:	12/21/1998
Date Prelim Assessment Workplan Submitted:	Not reported
Date Pollution Characterization Began:	2/1/1993
Date Remediation Plan Submitted:	2/2/1993
Date Remedial Action Underway:	8/30/1994
Date Post Remedial Action Monitoring:	Not reported
Enter Date:	5/10/1988
GW Qualifies:	Not reported
Soil Qualifies:	Not reported
Operator:	Not reported
Facility Contact:	Not reported
Interim:	Yes
Oversite Program:	LUST
Latitude:	34.1408453
Longitude:	-117.2970378

UNOCAL #2281 (Continued) **S101301312**

MTBE Date:	1/15/1997
Max MTBE GW:	15
MTBE Concentration:	1
Max MTBE Soil:	Not reported
MTBE Fuel:	1
MTBE Tested:	MTBE Detected. Site tested for MTBE & MTBE detected
MTBE Class:	Not reported
Staff:	NOM
Staff Initials:	CR2
Lead Agency:	Regional Board
Local Agency:	36000L
Hydr Basin #:	UPPER SANTA ANA VALL
Beneficial:	Not reported
Priority:	Not reported
Cleanup Fund Id:	Not reported
Work Suspended:	Not reported
Summary:	2/20/96 - WORK PLAN FOR SUPPLEMENTARY SITE ASSESSMENT. 10/1/96 - MTG. APPROVED BAT FOR VES AND TO CONDUCT CONFIRMATION SAMPLING AND POST-REMEDIAL MONITORING.

HIST CORTESE:

edr_fname:	UNOCAL #2281
edr_fadd1:	300
City,State,Zip:	SAN BERNARDINO, CA 92405
Region:	CORTESE
Facility County Code:	36
Reg By:	LTNKA
Reg Id:	083600857T

177
ENE
1/8-1/4
0.205 mi.
1082 ft.

SECCOMBE LAKE PARK
7TH ST
SAN BERNARDINO, CA 92401

CA LUST **S110655008**
CA CERS **N/A**

Relative:
Lower

Actual:
1048 ft.

LUST:

Name:	SECCOMBE LAKE PARK
Address:	7TH ST
City,State,Zip:	SAN BERNARDINO, CA 92401
Lead Agency:	SAN BERNARDINO COUNTY
Case Type:	LUST Cleanup Site
Geo Track:	http://geotracker.waterboards.ca.gov/profile_report.asp?global_id=T0607100220
Global Id:	T0607100220
Latitude:	34.1065786
Longitude:	-117.2907493
Status:	Completed - Case Closed
Status Date:	11/02/1995
Case Worker:	CR2
RB Case Number:	083601803T
Local Agency:	SAN BERNARDINO COUNTY
File Location:	Local Agency
Local Case Number:	90219
Potential Media Affect:	Soil
Potential Contaminants of Concern:	Other Solvent or Non-Petroleum Hydrocarbon
Site History:	Not reported

LUST:

Global Id:	T0607100220
Contact Type:	Local Agency Caseworker

SECCOMBE LAKE PARK (Continued) **S110655008**

Contact Name: CATHERINE RICHARDS
Organization Name: SAN BERNARDINO COUNTY
Address: 620 SOUTH E STREET
City: SAN BERNARDINO
Email: crichards@sbcfire.org
Phone Number: 9093868419

Global Id: T0607100220
Contact Type: Regional Board Caseworker
Contact Name: VALERIE JAHN-BULL
Organization Name: SANTA ANA RWQCB (REGION 8)
Address: 3737 MAIN STREET, SUITE 500
City: RIVERSIDE
Email: valerie.jahn-bull@waterboards.ca.gov
Phone Number: 9517824903

LUST:
Global Id: T0607100220
Action Type: Other
Date: 05/10/1989
Action: Leak Discovery

Global Id: T0607100220
Action Type: Other
Date: 02/12/1991
Action: Leak Reported

Global Id: T0607100220
Action Type: Other
Date: 05/10/1989
Action: Leak Stopped

LUST:
Global Id: T0607100220
Status: Open - Case Begin Date
Status Date: 05/10/1989

Global Id: T0607100220
Status: Open - Site Assessment
Status Date: 05/24/1989

Global Id: T0607100220
Status: Completed - Case Closed
Status Date: 11/02/1995

CERS:
Name: SECCOMBE LAKE PARK
Address: 7TH ST
City,State,Zip: SAN BERNARDINO, CA 92401
Site ID: 237076
CERS ID: T0607100220
CERS Description: Leaking Underground Storage Tank Cleanup Site

Affiliation:
Affiliation Type Desc: Local Agency Caseworker

SECCOMBE LAKE PARK (Continued) **S110655008**

Entity Name:	CATHERINE RICHARDS - SAN BERNARDINO COUNTY
Entity Title:	Not reported
Affiliation Address:	620 SOUTH E STREET
Affiliation City:	SAN BERNARDINO
Affiliation State:	CA
Affiliation Country:	Not reported
Affiliation Zip:	Not reported
Affiliation Phone:	9093868419,

Affiliation Type Desc:	Regional Board Caseworker
Entity Name:	VALERIE JAHN-BULL - SANTA ANA RWQCB (REGION 8)
Entity Title:	Not reported
Affiliation Address:	3737 MAIN STREET, SUITE 500
Affiliation City:	RIVERSIDE
Affiliation State:	CA
Affiliation Country:	Not reported
Affiliation Zip:	Not reported
Affiliation Phone:	9517824903,

AE178 **PACIFIC VAN & STORAGE** **CA SWEEPS UST** **S101591019**
SW **815 W RIALTO AVE** **CA FID UST** **N/A**
1/8-1/4 **SAN BERNARDINO, CA 92410**
0.214 mi.
1128 ft. **Site 4 of 4 in cluster AE**

Relative:
Higher

Actual:
1058 ft.

SWEEPS UST:

Name:	PACIFIC VAN & STORAGE
Address:	815 W RIALTO AVE
City:	SAN BERNARDINO
Status:	Active
Comp Number:	9300
Number:	9
Board Of Equalization:	Not reported
Referral Date:	03-24-92
Action Date:	03-24-92
Created Date:	09-09-88
Owner Tank Id:	Not reported
SWRCB Tank Id:	36-000-009300-000001
Tank Status:	A
Capacity:	1
Active Date:	09-09-88
Tank Use:	UNKNOWN
STG:	P
Content:	UNKNOWN
Number Of Tanks:	1

CA FID UST:

Facility ID:	36000816
Regulated By:	UTNKA
Regulated ID:	Not reported
Cortese Code:	Not reported
SIC Code:	Not reported
Facility Phone:	Not reported
Mail To:	Not reported
Mailing Address:	815 W RIALTO AVE
Mailing Address 2:	Not reported

PACIFIC VAN & STORAGE (Continued) **S101591019**

Mailing City,St,Zip:	SAN BERNARDINO 92410
Contact:	Not reported
Contact Phone:	Not reported
DUNs Number:	Not reported
NPDES Number:	Not reported
EPA ID:	Not reported
Comments:	Not reported
Status:	Active

AI179 **SAN BERNARDINO** **RCRA NonGen / NLR** **1025880600**
ESE **344 W 2ND ST** **CAP000190884**
1/8-1/4 **SAN BERNARDINO, CA 92401**
0.214 mi.
1132 ft. **Site 2 of 5 in cluster AI**

Relative:
Lower

Actual:
1025 ft.

RCRA NonGen / NLR:

Date Form Received by Agency:		20080623
Handler Name:	SAN BERNARDINO	
Handler Address:		344 W 2ND ST
Handler City,State,Zip:		SAN BERNARDINO, CA 92401
EPA ID:		CAP000190884
Contact Name:		WILLIS G BRULL
Contact Address:		6875 CONSOLIDATED WAY
Contact City,State,Zip:		SAN DIEGO, CA 92121
Contact Telephone:		858-547-3069
Contact Fax:		Not reported
Contact Email:		JBRULL@SEMPRAUTILITIES.COM
Contact Title:		Not reported
EPA Region:		09
Land Type:		Private
Federal Waste Generator Description:		Not a generator, verified
Non-Notifier:		Not reported
Biennial Report Cycle:		Not reported
Accessibility:		Not reported
Active Site Indicator:		Not reported
State District Owner:		Not reported
State District:		Not reported
Mailing Address:		6875 CONSOLIDATED WAY
Mailing City,State,Zip:		SAN DIEGO, CA 92121
Owner Name:		SATTLER TRUST
Owner Type:		Private
Operator Name:		SOUTHERN CALIFORNIA GAS CO
Operator Type:		Private
Short-Term Generator Activity:		No
Importer Activity:		No
Mixed Waste Generator:		No
Transporter Activity:		No
Transfer Facility Activity:		No
Recycler Activity with Storage:		No
Small Quantity On-Site Burner Exemption:		No
Smelting Melting and Refining Furnace Exemption:		No
Underground Injection Control:		No
Off-Site Waste Receipt:		No
Universal Waste Indicator:		No
Universal Waste Destination Facility:		No
Federal Universal Waste:		No
Active Site Fed-Reg Treatment Storage and Disposal Facility:		Not reported
Active Site Converter Treatment storage and Disposal Facility:		Not reported

SAN BERNARDINO (Continued) **1025880600**

Active Site State-Reg Treatment Storage and Disposal Facility:	Not reported
Active Site State-Reg Handler:	---
Federal Facility Indicator:	Not reported
Hazardous Secondary Material Indicator:	N
Sub-Part K Indicator:	Not reported
Commercial TSD Indicator:	No
Treatment Storage and Disposal Type:	Not reported
2018 GPRA Permit Baseline:	Not on the Baseline
2018 GPRA Renewals Baseline:	Not on the Baseline
Permit Renewals Workload Universe:	Not reported
Permit Workload Universe:	Not reported
Permit Progress Universe:	Not reported
Post-Closure Workload Universe:	Not reported
Closure Workload Universe:	Not reported
202 GPRA Corrective Action Baseline:	No
Corrective Action Workload Universe:	No
Subject to Corrective Action Universe:	No
Non-TSDFs Where RCRA CA has Been Imposed Universe:	No
TSDFs Potentially Subject to CA Under 3004 (u)/(v) Universe:	No
TSDFs Only Subject to CA under Discretionary Auth Universe:	No
Corrective Action Priority Ranking:	No NCAPS ranking
Environmental Control Indicator:	No
Institutional Control Indicator:	No
Human Exposure Controls Indicator:	N/A
Groundwater Controls Indicator:	N/A
Operating TSDF Universe:	Not reported
Full Enforcement Universe:	Not reported
Significant Non-Complier Universe:	No
Unaddressed Significant Non-Complier Universe:	No
Addressed Significant Non-Complier Universe:	No
Significant Non-Complier With a Compliance Schedule Universe:	No
Financial Assurance Required:	Not reported
Handler Date of Last Change:	20080623
Recognized Trader-Importer:	No
Recognized Trader-Exporter:	No
Importer of Spent Lead Acid Batteries:	No
Exporter of Spent Lead Acid Batteries:	No
Recycler Activity Without Storage:	No
Manifest Broker:	No
Sub-Part P Indicator:	No

Hazardous Waste Summary:

Waste Code:	D008
Waste Description:	LEAD

Handler - Owner Operator:

Owner/Operator Indicator:	Operator
Owner/Operator Name:	SOUTHERN CALIFORNIA GAS CO
Legal Status:	Private
Date Became Current:	19110101
Date Ended Current:	Not reported
Owner/Operator Address:	Not reported
Owner/Operator City,State,Zip:	Not reported
Owner/Operator Telephone:	Not reported
Owner/Operator Telephone Ext:	Not reported

SAN BERNARDINO (Continued) **1025880600**

Owner/Operator Fax: Not reported
Owner/Operator Email: Not reported

Owner/Operator Indicator: Operator
Owner/Operator Name: SOUTHERN CALIFORNIA GAS CO
Legal Status: Private
Date Became Current: 19110101
Date Ended Current: Not reported
Owner/Operator Address: Not reported
Owner/Operator City,State,Zip: Not reported
Owner/Operator Telephone: Not reported
Owner/Operator Telephone Ext: Not reported
Owner/Operator Fax: Not reported
Owner/Operator Email: Not reported

Owner/Operator Indicator: Owner
Owner/Operator Name: SATTLER TRUST
Legal Status: Private
Date Became Current: 19840409
Date Ended Current: Not reported
Owner/Operator Address: PO BOX 55128
Owner/Operator City,State,Zip: RIVERSIDE, CA 92517
Owner/Operator Telephone: Not reported
Owner/Operator Telephone Ext: Not reported
Owner/Operator Fax: Not reported
Owner/Operator Email: Not reported

Owner/Operator Indicator: Owner
Owner/Operator Name: SATTLER TRUST
Legal Status: Private
Date Became Current: 19840409
Date Ended Current: Not reported
Owner/Operator Address: PO BOX 55128
Owner/Operator City,State,Zip: RIVERSIDE, CA 92517
Owner/Operator Telephone: Not reported
Owner/Operator Telephone Ext: Not reported
Owner/Operator Fax: Not reported
Owner/Operator Email: Not reported

Historic Generators:
Receive Date: 20080623
Handler Name: SAN BERNARDINO
Federal Waste Generator Description: Not a generator, verified
State District Owner: Not reported
Large Quantity Handler of Universal Waste: No
Recognized Trader Importer: No
Recognized Trader Exporter: No
Spent Lead Acid Battery Importer: No
Spent Lead Acid Battery Exporter: No
Current Record: Yes
Non Storage Recycler Activity: Not reported
Electronic Manifest Broker: Not reported

Receive Date: 20080317
Handler Name: SAN BERNARDINO
Federal Waste Generator Description: Large Quantity Generator
State District Owner: Not reported

SAN BERNARDINO (Continued) **1025880600**

Large Quantity Handler of Universal Waste:	No
Recognized Trader Importer:	No
Recognized Trader Exporter:	No
Spent Lead Acid Battery Importer:	No
Spent Lead Acid Battery Exporter:	No
Current Record:	No
Non Storage Recycler Activity:	Not reported
Electronic Manifest Broker:	Not reported

List of NAICS Codes and Descriptions:

NAICS Code:	56291
NAICS Description:	REMEDIATION SERVICES

Facility Has Received Notices of Violations:

Violations:	No Violations Found

Evaluation Action Summary:

Evaluations:	No Evaluations Found

AF180 **RODINE, EDWARD** **CA UST** **U003976892**
NE **4008 HWY 138** **N/A**
1/8-1/4 **WEST CAJON VALLEY, CA 92403**
0.218 mi.
1153 ft. **Site 4 of 6 in cluster AF**

Relative:
Higher
Actual:
1056 ft.

UST:

Name:	RODINE, EDWARD
Address:	4008 HWY 138
City,State,Zip:	WEST CAJON VALLEY, CA 92403
Facility ID:	86010471
Permitting Agency:	SAN BERNARDINO COUNTY
CERSID:	Not reported
Latitude:	34.10845
Longitude:	-117.29176

AF181 **SAN BERNARDINO COUNTY SHERRIFFS DEPT** **NY MANIFEST** **S108933994**
NE **P. O. BOX 569** **N/A**
1/8-1/4 **SAN BERNARDINO, CA 92402**
0.218 mi.
1153 ft. **Site 5 of 6 in cluster AF**

Relative:
Higher
Actual:
1055 ft.

NY MANIFEST:

Name:	SAN BERNARDINO COUNTY SHERRIFFS DEPT
Address:	P. O. BOX 569
City,State,Zip:	SAN BERNARDINO, CA 92402
Country:	USA
EPA ID:	CAD980813489
Facility Status:	Not reported
Location Address 1:	P. O. BOX 569
Code:	BP
Location Address 2:	Not reported
Total Tanks:	Not reported
Location City:	SAN BERNARDINO
Location State:	CA

SAN BERNARDINO COUNTY SHERRIFFS DEPT (Continued) **S108933994**

Location Zip: 92402
Location Zip 4: Not reported

NY MANIFEST:
EPAID: CAD980813489
Mailing Name: SAN BERNARDINO COUNTY SHERRIFFS DEPT
Mailing Contact: SAN BERNARDINO COUNTY SHERRIFFS DEPT
Mailing Address 1: P. O. BOX 569
Mailing Address 2: Not reported
Mailing City: SAN BERNARDINO
Mailing State: CA
Mailing Zip: 92402
Mailing Zip 4: Not reported
Mailing Country: USA
Mailing Phone: 7143833841

AF182 **VERIZON WIRELESS: MAYFIELD** **CA San Bern. Co. Permit** **S121143987**
NE **532 N D ST** **CA CERS** **N/A**
1/8-1/4 **SAN BERNARDINO, CA 92401**
0.221 mi.
1165 ft. **Site 6 of 6 in cluster AF**

Relative:
Higher

Actual:
1057 ft.

San Bern. Co. Permit:
Name: VERIZON WIRELESS: MAYFIELD
Address: 532 N D ST
City,State,Zip: SAN BERNARDINO, CA 92401
Region: SAN BERNARDINO
Facility ID: FA0017501
Owner: Verizon Wireless
Permit Number: PT0037467
Permit Category: HAZARDOUS MATERIALS 1-3 CHEMICALS SPECIAL
Facility Status: ACTIVE
Expiration Date: 08/31/2021

CERS:
Name: VERIZON WIRELESS: MAYFIELD
Address: 532 N D ST
City,State,Zip: SAN BERNARDINO, CA 92401
Site ID: 421231
CERS ID: 10733626
CERS Description: Chemical Storage Facilities

Evaluation:
Eval General Type: Compliance Evaluation Inspection
Eval Date: 05-20-2019
Violations Found: No
Eval Type: Routine done by local agency
Eval Notes: Not reported
Eval Division: San Bernardino County Fire Department
Eval Program: HMRRP
Eval Source: CERS,

Coordinates:
Site ID: 421231
Facility Name: Verizon Wireless: Mayfield
Env Int Type Code: HMBP
Program ID: 10733626

VERIZON WIRELESS: MAYFIELD (Continued) **S121143987**

Coord Name: Not reported
Ref Point Type Desc: Center of a facility or station.,
Latitude: 34.108690
Longitude: -117.292410

Affiliation:
Affiliation Type Desc: Document Preparer
Entity Name: Steve Skanderson, Stantec
Entity Title: Not reported
Affiliation Address: Not reported
Affiliation City: Not reported
Affiliation State: Not reported
Affiliation Country: Not reported
Affiliation Zip: Not reported
Affiliation Phone: ,

Affiliation Type Desc: Operator
Entity Name: Verizon Wireless
Entity Title: Not reported
Affiliation Address: Not reported
Affiliation City: Not reported
Affiliation State: Not reported
Affiliation Country: Not reported
Affiliation Zip: Not reported
Affiliation Phone: (949) 286-7000,

Affiliation Type Desc: Identification Signer
Entity Name: Wilson Rodriguez
Entity Title: Engr III Spec-RE/Regulatory
Affiliation Address: Not reported
Affiliation City: Not reported
Affiliation State: Not reported
Affiliation Country: Not reported
Affiliation Zip: Not reported
Affiliation Phone: ,

Affiliation Type Desc: Legal Owner
Entity Name: Verizon Wireless
Entity Title: Not reported
Affiliation Address: 15505 Sand Canyon Avenue, MS D-104
Affiliation City: Irvine
Affiliation State: CA
Affiliation Country: United States
Affiliation Zip: 92618
Affiliation Phone: (949) 286-7000,

Affiliation Type Desc: CUPA District
Entity Name: San Bernardino County Fire
Entity Title: Not reported
Affiliation Address: 620 South E Street
Affiliation City: San Bernardino
Affiliation State: CA
Affiliation Country: Not reported
Affiliation Zip: 92415-0153
Affiliation Phone: (909) 386-8401,

Affiliation Type Desc: Environmental Contact

VERIZON WIRELESS: MAYFIELD (Continued) **S121143987**

Entity Name:	Environmental Compliance
Entity Title:	Not reported
Affiliation Address:	15505 Sand Canyon Avenue, MS D-104
Affiliation City:	Irvine
Affiliation State:	CA
Affiliation Country:	Not reported
Affiliation Zip:	92618
Affiliation Phone:	,

Affiliation Type Desc:	Facility Mailing Address
Entity Name:	Mailing Address
Entity Title:	Not reported
Affiliation Address:	15505 Sand Canyon Avenue, MS D-104
Affiliation City:	Irvine
Affiliation State:	CA
Affiliation Country:	Not reported
Affiliation Zip:	92618
Affiliation Phone:	,

Affiliation Type Desc:	Parent Corporation
Entity Name:	Verizon Wireless [Southern California]
Entity Title:	Not reported
Affiliation Address:	Not reported
Affiliation City:	Not reported
Affiliation State:	Not reported
Affiliation Country:	Not reported
Affiliation Zip:	Not reported
Affiliation Phone:	,

AJ183 **SERVICE STATION** **CA SWEEPS UST** **S101591685**
WSW **895 W SECOND ST** **CA FID UST** **N/A**
1/8-1/4 **SAN BERNARDINO, CA 92410**
0.221 mi.
1167 ft. **Site 1 of 3 in cluster AJ**

Relative:
Higher

Actual:
1060 ft.

SWEEPS UST:

Name:	SERVICE STATION
Address:	895 W SECOND ST
City:	SAN BERNARDINO
Status:	Active
Comp Number:	19482
Number:	2
Board Of Equalization:	44-031709
Referral Date:	07-28-92
Action Date:	07-28-92
Created Date:	09-09-88
Owner Tank Id:	Not reported
SWRCB Tank Id:	36-000-019482-000001
Tank Status:	A
Capacity:	1
Active Date:	09-09-88
Tank Use:	UNKNOWN
STG:	P
Content:	UNKNOWN
Number Of Tanks:	4

Name:	SERVICE STATION

SERVICE STATION (Continued) **S101591685**

Address:	895 W SECOND ST
City:	SAN BERNARDINO
Status:	Active
Comp Number:	19482
Number:	2
Board Of Equalization:	44-031709
Referral Date:	07-28-92
Action Date:	07-28-92
Created Date:	09-09-88
Owner Tank Id:	Not reported
SWRCB Tank Id:	36-000-019482-000002
Tank Status:	A
Capacity:	1
Active Date:	09-09-88
Tank Use:	UNKNOWN
STG:	P
Content:	UNKNOWN
Number Of Tanks:	Not reported

Name:	SERVICE STATION
Address:	895 W SECOND ST
City:	SAN BERNARDINO
Status:	Active
Comp Number:	19482
Number:	2
Board Of Equalization:	44-031709
Referral Date:	07-28-92
Action Date:	07-28-92
Created Date:	09-09-88
Owner Tank Id:	Not reported
SWRCB Tank Id:	36-000-019482-000003
Tank Status:	A
Capacity:	1
Active Date:	09-09-88
Tank Use:	UNKNOWN
STG:	P
Content:	UNKNOWN
Number Of Tanks:	Not reported

Name:	SERVICE STATION
Address:	895 W SECOND ST
City:	SAN BERNARDINO
Status:	Active
Comp Number:	19482
Number:	2
Board Of Equalization:	44-031709
Referral Date:	07-28-92
Action Date:	07-28-92
Created Date:	09-09-88
Owner Tank Id:	Not reported
SWRCB Tank Id:	36-000-019482-000004
Tank Status:	A
Capacity:	1
Active Date:	09-09-88
Tank Use:	UNKNOWN
STG:	P
Content:	UNKNOWN

SERVICE STATION (Continued) **S101591685**

Number Of Tanks: Not reported

CA FID UST:
Facility ID: 36008643
Regulated By: UTNKA
Regulated ID: Not reported
Cortese Code: Not reported
SIC Code: Not reported
Facility Phone: Not reported
Mail To: Not reported
Mailing Address: 895 W SECOND ST
Mailing Address 2: Not reported
Mailing City,St,Zip: SAN BERNARDINO 92410
Contact: Not reported
Contact Phone: Not reported
DUNs Number: Not reported
NPDES Number: Not reported
EPA ID: Not reported
Comments: Not reported
Status: Active

AJ184 **ALLEN, MICHAEL & BRENDA** **CA San Bern. Co. Permit** **S106910668**
WSW **895 W 2ND ST** **N/A**
1/8-1/4 **SAN BERNARDINO, CA 92401**
0.221 mi.
1167 ft. **Site 2 of 3 in cluster AJ**

Relative:
Higher

Actual:
1060 ft.

San Bern. Co. Permit:
Name: ALLEN, MICHAEL & BRENDA
Address: 895 W 2ND ST
City,State,Zip: SAN BERNARDINO, CA 92401
Region: SAN BERNARDINO
Facility ID: FA0000847
Owner: ALLEN, MICHAEL & BRENDA
Permit Number: PT0010808
Permit Category: REGULAR UST ANNUAL INSPECTION (PER TANK)
Facility Status: INACTIVE
Expiration Date: 07/31/2001

Name: ALLEN, MICHAEL & BRENDA
Address: 895 W 2ND ST
City,State,Zip: SAN BERNARDINO, CA 92401
Region: SAN BERNARDINO
Facility ID: FA0000847
Owner: ALLEN, MICHAEL & BRENDA
Permit Number: PT0010809
Permit Category: REGULAR UST ANNUAL INSPECTION (PER TANK)
Facility Status: INACTIVE
Expiration Date: 07/31/2001

Name: ALLEN, MICHAEL & BRENDA
Address: 895 W 2ND ST
City,State,Zip: SAN BERNARDINO, CA 92401
Region: SAN BERNARDINO
Facility ID: FA0000847
Owner: ALLEN, MICHAEL & BRENDA
Permit Number: PT0010810

ALLEN, MICHAEL & BRENDA (Continued) **S106910668**

Permit Category: REGULAR UST ANNUAL INSPECTION (PER TANK)
Facility Status: INACTIVE
Expiration Date: 07/31/2001

Name: ALLEN, MICHAEL & BRENDA
Address: 895 W 2ND ST
City,State,Zip: SAN BERNARDINO, CA 92401
Region: SAN BERNARDINO
Facility ID: FA0000847
Owner: ALLEN, MICHAEL & BRENDA
Permit Number: PT0004516
Permit Category: HAZMAT HANDLER, UST ONLY - PER YEAR
Facility Status: INACTIVE
Expiration Date: 07/31/2001

AJ185
WSW
1/8-1/4
0.221 mi.
1167 ft.

ALLEN PROPERTY
895 2ND STREET
SAN BERNARDINO, CA 92410

CA LUST **S105050714**
CA Cortese **N/A**
CA CERS

Site 3 of 3 in cluster AJ

Relative:
Higher

Actual:
1060 ft.

LUST:
Name: ALLEN PROPERTY
Address: 895 2ND STREET, WEST
City,State,Zip: SAN BERNARDINO, CA 92410
Lead Agency: SANTA ANA RWQCB (REGION 8)
Case Type: LUST Cleanup Site
Geo Track: http://geotracker.waterboards.ca.gov/profile_report.asp?global_id=T0607199300
Global Id: T0607199300
Latitude: 34.102621
Longitude: -117.303156
Status: Completed - Case Closed
Status Date: 02/01/2018
Case Worker: RS
RB Case Number: 083603805T
Local Agency: SAN BERNARDINO COUNTY
File Location: Local Agency
Local Case Number: Not reported
Potential Media Affect: Soil
Potential Contaminants of Concern: Gasoline
Site History: San Bernardino County referred lead agency status to Santa Ana RWQCB on 9/15/2008

LUST:
Global Id: T0607199300
Contact Type: Regional Board Caseworker
Contact Name: ROSE SCOTT
Organization Name: SANTA ANA RWQCB (REGION 8)
Address: 3737 MAIN STREET, SUITE 500
City: RIVERSIDE
Email: rose.scott@waterboards.ca.gov
Phone Number: 9513206375

LUST:
Global Id: T0607199300
Action Type: ENFORCEMENT
Date: 11/17/2014
Action: File review

ALLEN PROPERTY (Continued) **S105050714**

Global Id: T0607199300
Action Type: Other
Date: 02/08/2001
Action: Leak Discovery

Global Id: T0607199300
Action Type: ENFORCEMENT
Date: 09/15/2008
Action: Referral to Regional Board

Global Id: T0607199300
Action Type: ENFORCEMENT
Date: 09/13/2008
Action: Staff Letter

Global Id: T0607199300
Action Type: ENFORCEMENT
Date: 09/15/2008
Action: Referral to Regional Board

Global Id: T0607199300
Action Type: ENFORCEMENT
Date: 06/02/2009
Action: Verbal Enforcement

Global Id: T0607199300
Action Type: ENFORCEMENT
Date: 04/14/2009
Action: File review

Global Id: T0607199300
Action Type: ENFORCEMENT
Date: 05/28/2009
Action: Verbal Enforcement

Global Id: T0607199300
Action Type: ENFORCEMENT
Date: 05/12/2009
Action: Technical Correspondence / Assistance / Other

Global Id: T0607199300
Action Type: ENFORCEMENT
Date: 05/13/2009
Action: Staff Letter

Global Id: T0607199300
Action Type: ENFORCEMENT
Date: 10/09/2012
Action: File review

Global Id: T0607199300
Action Type: ENFORCEMENT
Date: 12/03/2013
Action: File review

Global Id: T0607199300
Action Type: Other

ALLEN PROPERTY (Continued) **S105050714**

Date: 02/23/2001
Action: Leak Reported

Global Id: T0607199300
Action Type: REMEDIATION
Date: 08/28/2001
Action: Excavation

Global Id: T0607199300
Action Type: ENFORCEMENT
Date: 06/07/2001
Action: Notice of Violation - #08919482

Global Id: T0607199300
Action Type: ENFORCEMENT
Date: 01/12/2010
Action: File review

Global Id: T0607199300
Action Type: ENFORCEMENT
Date: 07/25/2011
Action: Technical Correspondence / Assistance / Other

Global Id: T0607199300
Action Type: ENFORCEMENT
Date: 01/26/2012
Action: File review

Global Id: T0607199300
Action Type: ENFORCEMENT
Date: 05/28/2015
Action: File review

Global Id: T0607199300
Action Type: ENFORCEMENT
Date: 11/30/2015
Action: File Review - Closure

Global Id: T0607199300
Action Type: Other
Date: 02/08/2001
Action: Leak Began

Global Id: T0607199300
Action Type: ENFORCEMENT
Date: 07/15/2010
Action: Site Visit / Inspection / Sampling

Global Id: T0607199300
Action Type: ENFORCEMENT
Date: 07/24/2013
Action: File review

Global Id: T0607199300
Action Type: ENFORCEMENT
Date: 05/14/2014
Action: File review

ALLEN PROPERTY (Continued) **S105050714**

Global Id: T0607199300
Action Type: ENFORCEMENT
Date: 01/06/2017
Action: File review

Global Id: T0607199300
Action Type: ENFORCEMENT
Date: 12/30/2010
Action: File review

Global Id: T0607199300
Action Type: ENFORCEMENT
Date: 01/19/2013
Action: File review

Global Id: T0607199300
Action Type: ENFORCEMENT
Date: 02/01/2018
Action: Closure/No Further Action Letter

Global Id: T0607199300
Action Type: Other
Date: 02/08/2001
Action: Leak Stopped

LUST:
Global Id: T0607199300
Status: Open - Case Begin Date
Status Date: 02/08/2001

Global Id: T0607199300
Status: Open - Site Assessment
Status Date: 02/09/2001

Global Id: T0607199300
Status: Open - Site Assessment
Status Date: 06/18/2001

Global Id: T0607199300
Status: Open - Site Assessment
Status Date: 10/26/2001

Global Id: T0607199300
Status: Open - Site Assessment
Status Date: 11/16/2006

Global Id: T0607199300
Status: Open - Referred
Status Date: 09/15/2008

Global Id: T0607199300
Status: Open - Site Assessment
Status Date: 09/18/2008

Global Id: T0607199300
Status: Open - Eligible for Closure
Status Date: 01/28/2016

ALLEN PROPERTY (Continued) **S105050714**

Global Id:	T0607199300
Status:	Open - Inactive
Status Date:	07/29/2016

Global Id:	T0607199300
Status:	Completed - Case Closed
Status Date:	02/01/2018

LUST REG 8:

Name:	ALLEN PROPERTY
Address:	895 2ND STREET
City:	SAN BERNARDINO
Region:	8
County:	San Bernardino
Regional Board:	Santa Ana Region
Facility Status:	Pollution Characterization
Case Number:	083603805T
Local Case Num:	2001007
Case Type:	Soil only
Substance:	Gasoline
Qty Leaked:	Not reported
Abate Method:	Not reported
Cross Street:	I Street
Enf Type:	NOV
Funding:	Not reported
How Discovered:	Tank Closure
How Stopped:	Not reported
Leak Cause:	UNK
Leak Source:	UNK
Global ID:	T0607199300
How Stopped Date:	2/8/2001
Enter Date:	Not reported
Date Confirmation of Leak Began:	2/9/2001
Date Preliminary Assessment Began:	Not reported
Discover Date:	2/8/2001
Enforcement Date:	Not reported
Close Date:	Not reported
Date Prelim Assessment Workplan Submitted:	6/18/2001
Date Pollution Characterization Began:	10/26/2001
Date Remediation Plan Submitted:	Not reported
Date Remedial Action Underway:	Not reported
Date Post Remedial Action Monitoring:	Not reported
Enter Date:	Not reported
GW Qualifies:	Not reported
Soil Qualifies:	Not reported
Operator:	Not reported
Facility Contact:	Not reported
Interim:	Not reported
Oversite Program:	LUST
Latitude:	34.102621
Longitude:	-117.303156
MTBE Date:	Not reported
Max MTBE GW:	Not reported
MTBE Concentration:	0
Max MTBE Soil:	Not reported
MTBE Fuel:	1

ALLEN PROPERTY (Continued) **S105050714**

MTBE Tested:	Site NOT Tested for MTBE.Includes Unknown and Not Analyzed.
MTBE Class:	*
Staff:	RS
Staff Initials:	JC3
Lead Agency:	Local Agency
Local Agency:	36000L
Hydr Basin #:	UPPER SANTA ANA VALL
Beneficial:	Not reported
Priority:	Not reported
Cleanup Fund Id:	Not reported
Work Suspended:	Not reported
Summary:	Haz Mat incident report filed

CORTESE:

Name:	ALLEN PROPERTY
Address:	895 2ND STREET, WEST
City,State,Zip:	SAN BERNARDINO, CA 92410
Region:	CORTESE
Envirostor Id:	Not reported
Global ID:	T0607199300
Site/Facility Type:	LUST CLEANUP SITE
Cleanup Status:	COMPLETED - CASE CLOSED
Status Date:	Not reported
Site Code:	Not reported
Latitude:	Not reported
Longitude:	Not reported
Owner:	Not reported
Enf Type:	Not reported
Swat R:	Not reported
Flag:	active
Order No:	Not reported
Waste Discharge System No:	Not reported
Effective Date:	Not reported
Region 2:	Not reported
WID Id:	Not reported
Solid Waste Id No:	Not reported
Waste Management Uit Name:	Not reported
File Name:	Active Open

CERS:

Name:	ALLEN PROPERTY
Address:	895 2ND STREET, WEST
City,State,Zip:	SAN BERNARDINO, CA 92410
Site ID:	192424
CERS ID:	T0607199300
CERS Description:	Leaking Underground Storage Tank Cleanup Site

Affiliation:

Affiliation Type Desc:	Regional Board Caseworker
Entity Name:	ROSE SCOTT - SANTA ANA RWQCB (REGION 8)
Entity Title:	Not reported
Affiliation Address:	3737 MAIN STREET, SUITE 500
Affiliation City:	RIVERSIDE
Affiliation State:	CA
Affiliation Country:	Not reported
Affiliation Zip:	Not reported
Affiliation Phone:	9513206375,

AI186 ESE 1/8-1/4 0.224 mi. 1182 ft. | **SO CAL GAS/SAN BERNARDINO** | **CA HIST CORTESE** | **S100714911** | **N/A**

NW CNR OF 2ND AND ARROWHE
SAN BERNARDINO, CA 92401

Site 3 of 5 in cluster AI

Relative: Lower
Actual: 1024 ft.

HIST CORTESE:

edr_fname:	SO CAL GAS/SAN BERNARDINO
edr_fadd1:	NW CNR OF 2ND AND ARROWHE
City,State,Zip:	SAN BERNARDINO, CA 92401
Region:	CORTESE
Facility County Code:	36
Reg By:	CALSI
Reg Id:	36490111

AK187 SE 1/8-1/4 0.227 mi. 1199 ft. | **CENTRAL CITY MOVING AND STORAGE** | **CA HIST UST** | **S118408509** | **N/A**

110 SO D STREET
SAN BERNARDINO, CA 92401

Site 1 of 5 in cluster AK

Relative: Lower
Actual: 1022 ft.

HIST UST:

Name:	CENTRAL CITY MOVING AND STORAGE
Address:	110 SO D STREET
City,State,Zip:	SAN BERNARDINO, CA 92401
File Number:	0002A892
URL:	http://geotracker.waterboards.ca.gov/ustpdfs/pdf/0002A892.pdf
Region:	Not reported
Facility ID:	Not reported
Facility Type:	Not reported
Other Type:	Not reported
Contact Name:	Not reported
Telephone:	Not reported
Owner Name:	Not reported
Owner Address:	Not reported
Owner City,St,Zip:	Not reported
Total Tanks:	Not reported
Tank Num:	Not reported
Container Num:	Not reported
Year Installed:	Not reported
Tank Capacity:	Not reported
Tank Used for:	Not reported
Type of Fuel:	Not reported
Container Construction Thickness:	Not reported
Leak Detection:	Not reported

Click here for Geo Tracker PDF:

AK188 **NEW CINGULAR WIRELESS PCS LLC** **RCRA NonGen / NLR** **1024870604**
SE **110 SOUTH D ST** **CAL000439243**
1/8-1/4 **SAN BERNARDINO, CA 92401**
0.227 mi.
1199 ft. **Site 2 of 5 in cluster AK**

Relative:
Lower

Actual:
1022 ft.

RCRA NonGen / NLR:

Date Form Received by Agency:	20180919
Handler Name:	NEW CINGULAR WIRELESS PCS LLC
Handler Address:	110 SOUTH D ST
Handler City,State,Zip:	SAN BERNARDINO, CA 92401
EPA ID:	CAL000439243
Contact Name:	DERONICA LAMB
Contact Address:	308 S AKARD ST 17TH FLR
Contact City,State,Zip:	DALLAS, TX 75202
Contact Telephone:	214-741-0464
Contact Fax:	214-464-1424
Contact Email:	DR1429@ATT.NET
Contact Title:	Not reported
EPA Region:	09
Land Type:	Not reported
Federal Waste Generator Description:	Not a generator, verified
Non-Notifier:	Not reported
Biennial Report Cycle:	Not reported
Accessibility:	Not reported
Active Site Indicator:	Handler Activities
State District Owner:	Not reported
State District:	Not reported
Mailing Address:	308 S AKARD ST 17TH FLR
Mailing City,State,Zip:	DALLAS, TX 75202
Owner Name:	AT&T CORP
Owner Type:	Other
Operator Name:	DERONICA LAMB
Operator Type:	Other
Short-Term Generator Activity:	No
Importer Activity:	No
Mixed Waste Generator:	No
Transporter Activity:	No
Transfer Facility Activity:	No
Recycler Activity with Storage:	No
Small Quantity On-Site Burner Exemption:	No
Smelting Melting and Refining Furnace Exemption:	No
Underground Injection Control:	No
Off-Site Waste Receipt:	No
Universal Waste Indicator:	Yes
Universal Waste Destination Facility:	Yes
Federal Universal Waste:	No
Active Site Fed-Reg Treatment Storage and Disposal Facility:	Not reported
Active Site Converter Treatment storage and Disposal Facility:	Not reported
Active Site State-Reg Treatment Storage and Disposal Facility:	Not reported
Active Site State-Reg Handler:	---
Federal Facility Indicator:	Not reported
Hazardous Secondary Material Indicator:	N
Sub-Part K Indicator:	Not reported
Commercial TSD Indicator:	No
Treatment Storage and Disposal Type:	Not reported
2018 GPRA Permit Baseline:	Not on the Baseline
2018 GPRA Renewals Baseline:	Not on the Baseline
Permit Renewals Workload Universe:	Not reported

NEW CINGULAR WIRELESS PCS LLC (Continued) **1024870604**

Permit Workload Universe:	Not reported
Permit Progress Universe:	Not reported
Post-Closure Workload Universe:	Not reported
Closure Workload Universe:	Not reported
202 GPRA Corrective Action Baseline:	No
Corrective Action Workload Universe:	No
Subject to Corrective Action Universe:	No
Non-TSDFs Where RCRA CA has Been Imposed Universe:	No
TSDFs Potentially Subject to CA Under 3004 (u)/(v) Universe:	No
TSDFs Only Subject to CA under Discretionary Auth Universe:	No
Corrective Action Priority Ranking:	No NCAPS ranking
Environmental Control Indicator:	No
Institutional Control Indicator:	No
Human Exposure Controls Indicator:	N/A
Groundwater Controls Indicator:	N/A
Operating TSDF Universe:	Not reported
Full Enforcement Universe:	Not reported
Significant Non-Complier Universe:	No
Unaddressed Significant Non-Complier Universe:	No
Addressed Significant Non-Complier Universe:	No
Significant Non-Complier With a Compliance Schedule Universe:	No
Financial Assurance Required:	Not reported
Handler Date of Last Change:	20181001
Recognized Trader-Importer:	No
Recognized Trader-Exporter:	No
Importer of Spent Lead Acid Batteries:	No
Exporter of Spent Lead Acid Batteries:	No
Recycler Activity Without Storage:	No
Manifest Broker:	No
Sub-Part P Indicator:	No

Handler - Owner Operator:

Owner/Operator Indicator:	Owner
Owner/Operator Name:	AT&T CORP
Legal Status:	Other
Date Became Current:	Not reported
Date Ended Current:	Not reported
Owner/Operator Address:	308 S AKARD ST 17TH FLR
Owner/Operator City,State,Zip:	DALLAS, TX 75202
Owner/Operator Telephone:	214-741-0464
Owner/Operator Telephone Ext:	Not reported
Owner/Operator Fax:	Not reported
Owner/Operator Email:	Not reported

Owner/Operator Indicator:	Operator
Owner/Operator Name:	DERONICA LAMB
Legal Status:	Other
Date Became Current:	Not reported
Date Ended Current:	Not reported
Owner/Operator Address:	308 S AKARD ST 17TH FLR
Owner/Operator City,State,Zip:	DALLAS, TX 75202
Owner/Operator Telephone:	214-741-0464
Owner/Operator Telephone Ext:	Not reported
Owner/Operator Fax:	Not reported
Owner/Operator Email:	Not reported

NEW CINGULAR WIRELESS PCS LLC (Continued) **1024870604**

Historic Generators:

Receive Date:	20180919
Handler Name:	NEW CINGULAR WIRELESS PCS LLC
Federal Waste Generator Description:	Not a generator, verified
State District Owner:	Not reported
Large Quantity Handler of Universal Waste:	No
Recognized Trader Importer:	No
Recognized Trader Exporter:	No
Spent Lead Acid Battery Importer:	No
Spent Lead Acid Battery Exporter:	No
Current Record:	Yes
Non Storage Recycler Activity:	Not reported
Electronic Manifest Broker:	Not reported

List of NAICS Codes and Descriptions:

NAICS Code:	517911
NAICS Description:	TELECOMMUNICATIONS RESELLERS

Facility Has Received Notices of Violations:

Violations:	No Violations Found

Evaluation Action Summary:

Evaluations:	No Evaluations Found

AK189 **CENTRAL CITY MOVING AND STORAG** **CA LUST** **U001575903**
SE **110 S D ST** **CA HIST UST** **N/A**
1/8-1/4 **SAN BERNARDINO, CA 92401** **CA Cortese**
0.227 mi. **CA San Bern. Co. Permit**
1199 ft. **Site 3 of 5 in cluster AK** **CA CERS**

Relative:
Lower

Actual:
1022 ft.

LUST:

Name:	U HAUL OF SAN BERNARDINO
Address:	110 S D ST
City,State,Zip:	SAN BERNARDINO, CA 92401
Lead Agency:	SAN BERNARDINO COUNTY
Case Type:	LUST Cleanup Site
Geo Track:	http://geotracker.waterboards.ca.gov/profile_report.asp?global_id=T0607100590
Global Id:	T0607100590
Latitude:	34.1001059
Longitude:	-117.2918183
Status:	Completed - Case Closed
Status Date:	11/16/1999
Case Worker:	CR2
RB Case Number:	083603515T
Local Agency:	SAN BERNARDINO COUNTY
File Location:	Local Agency
Local Case Number:	98069
Potential Media Affect:	Aquifer used for drinking water supply
Potential Contaminants of Concern:	Diesel
Site History:	Not reported

LUST:

Global Id:	T0607100590
Contact Type:	Local Agency Caseworker
Contact Name:	CATHERINE RICHARDS

CENTRAL CITY MOVING AND STORAG (Continued) **U001575903**

Organization Name: SAN BERNARDINO COUNTY
Address: 620 SOUTH E STREET
City: SAN BERNARDINO
Email: crichards@sbcfire.org
Phone Number: 9093868419

Global Id: T0607100590
Contact Type: Regional Board Caseworker
Contact Name: VALERIE JAHN-BULL
Organization Name: SANTA ANA RWQCB (REGION 8)
Address: 3737 MAIN STREET, SUITE 500
City: RIVERSIDE
Email: valerie.jahn-bull@waterboards.ca.gov
Phone Number: 9517824903

LUST:
Global Id: T0607100590
Action Type: Other
Date: 06/04/1998
Action: Leak Discovery

Global Id: T0607100590
Action Type: Other
Date: 07/18/1998
Action: Leak Reported

LUST:
Global Id: T0607100590
Status: Open - Case Begin Date
Status Date: 06/04/1998

Global Id: T0607100590
Status: Open - Assessment & Interim Remedial Action
Status Date: 05/10/1999

Global Id: T0607100590
Status: Open - Site Assessment
Status Date: 05/10/1999

Global Id: T0607100590
Status: Open - Site Assessment
Status Date: 08/16/1999

Global Id: T0607100590
Status: Open - Site Assessment
Status Date: 11/15/1999

Global Id: T0607100590
Status: Completed - Case Closed
Status Date: 11/16/1999

Name: U-HAUL CENTER OF CENTRAL CITY
Address: 110 S D ST
City,State,Zip: SAN BERNARDINO, CA 92401
Lead Agency: SAN BERNARDINO COUNTY

CENTRAL CITY MOVING AND STORAG (Continued) **U001575903**

Case Type:	LUST Cleanup Site
Geo Track:	http://geotracker.waterboards.ca.gov/profile_report.asp?global_id=T0607100044
Global Id:	T0607100044
Latitude:	34.1001059
Longitude:	-117.2918183
Status:	Completed - Case Closed
Status Date:	01/14/1997
Case Worker:	CR2
RB Case Number:	083600416T
Local Agency:	SAN BERNARDINO COUNTY
File Location:	Local Agency
Local Case Number:	90207
Potential Media Affect:	Aquifer used for drinking water supply
Potential Contaminants of Concern:	Gasoline
Site History:	Not reported

LUST:

Global Id:	T0607100044
Contact Type:	Local Agency Caseworker
Contact Name:	CATHERINE RICHARDS
Organization Name:	SAN BERNARDINO COUNTY
Address:	620 SOUTH E STREET
City:	SAN BERNARDINO
Email:	crichards@sbcfire.org
Phone Number:	9093868419

Global Id:	T0607100044
Contact Type:	Regional Board Caseworker
Contact Name:	VALERIE JAHN-BULL
Organization Name:	SANTA ANA RWQCB (REGION 8)
Address:	3737 MAIN STREET, SUITE 500
City:	RIVERSIDE
Email:	valerie.jahn-bull@waterboards.ca.gov
Phone Number:	9517824903

LUST:

Global Id:	T0607100044
Action Type:	Other
Date:	02/02/1987
Action:	Leak Discovery

Global Id:	T0607100044
Action Type:	ENFORCEMENT
Date:	01/14/1997
Action:	Closure/No Further Action Letter

Global Id:	T0607100044
Action Type:	Other
Date:	02/02/1987
Action:	Leak Reported

LUST:

Global Id:	T0607100044
Status:	Open - Case Begin Date
Status Date:	02/02/1987

Global Id:	T0607100044

CENTRAL CITY MOVING AND STORAG (Continued) **U001575903**

Status:	Open - Site Assessment
Status Date:	02/02/1987
Global Id:	T0607100044
Status:	Open - Site Assessment
Status Date:	02/05/1987
Global Id:	T0607100044
Status:	Open - Remediation
Status Date:	03/22/1987
Global Id:	T0607100044
Status:	Open - Remediation
Status Date:	05/11/1993
Global Id:	T0607100044
Status:	Open - Verification Monitoring
Status Date:	03/22/1996
Global Id:	T0607100044
Status:	Completed - Case Closed
Status Date:	01/14/1997

HIST UST:

Name:	CENTRAL CITY MOVING AND STORAG
Address:	110 S D ST
City,State,Zip:	SAN BERNARDINO, CA 92401
File Number:	Not reported
URL:	Not reported
Region:	STATE
Facility ID:	00000019788
Facility Type:	Gas Station
Other Type:	Not reported
Contact Name:	MIKE ALLEN
Telephone:	7148846805
Owner Name:	U-HAUL CO. OF SAN BERNARDINO
Owner Address:	891 S ARROWHEAD
Owner City,St,Zip:	SAN BERNARDINO, CA 92408
Total Tanks:	0004
Tank Num:	001
Container Num:	10
Year Installed:	Not reported
Tank Capacity:	00000550
Tank Used for:	WASTE
Type of Fuel:	WASTE OIL
Container Construction Thickness:	Not reported
Leak Detection:	Visual
Tank Num:	002
Container Num:	11
Year Installed:	Not reported
Tank Capacity:	00005000
Tank Used for:	PRODUCT
Type of Fuel:	REGULAR
Container Construction Thickness:	Not reported

CENTRAL CITY MOVING AND STORAG (Continued) **U001575903**

Leak Detection:	Stock Inventor
Tank Num:	003
Container Num:	12
Year Installed:	Not reported
Tank Capacity:	00005000
Tank Used for:	PRODUCT
Type of Fuel:	REGULAR
Container Construction Thickness:	Not reported
Leak Detection:	Stock Inventor
Tank Num:	004
Container Num:	13
Year Installed:	Not reported
Tank Capacity:	00002000
Tank Used for:	PRODUCT
Type of Fuel:	REGULAR
Container Construction Thickness:	Not reported
Leak Detection:	Stock Inventor

CORTESE:

Name:	U HAUL OF SAN BERNARDINO
Address:	110 S D ST
City,State,Zip:	SAN BERNARDINO, CA 92401
Region:	CORTESE
Envirostor Id:	Not reported
Global ID:	T0607100590
Site/Facility Type:	LUST CLEANUP SITE
Cleanup Status:	COMPLETED - CASE CLOSED
Status Date:	Not reported
Site Code:	Not reported
Latitude:	Not reported
Longitude:	Not reported
Owner:	Not reported
Enf Type:	Not reported
Swat R:	Not reported
Flag:	active
Order No:	Not reported
Waste Discharge System No:	Not reported
Effective Date:	Not reported
Region 2:	Not reported
WID Id:	Not reported
Solid Waste Id No:	Not reported
Waste Management Uit Name:	Not reported
File Name:	Active Open
Name:	U-HAUL CENTER OF CENTRAL CITY
Address:	110 S D ST
City,State,Zip:	SAN BERNARDINO, CA 92401
Region:	CORTESE
Envirostor Id:	Not reported
Global ID:	T0607100044
Site/Facility Type:	LUST CLEANUP SITE
Cleanup Status:	COMPLETED - CASE CLOSED
Status Date:	Not reported
Site Code:	Not reported
Latitude:	Not reported

CENTRAL CITY MOVING AND STORAG (Continued) **U001575903**

Longitude:	Not reported
Owner:	Not reported
Enf Type:	Not reported
Swat R:	Not reported
Flag:	active
Order No:	Not reported
Waste Discharge System No:	Not reported
Effective Date:	Not reported
Region 2:	Not reported
WID Id:	Not reported
Solid Waste Id No:	Not reported
Waste Management Uit Name:	Not reported
File Name:	Active Open

San Bern. Co. Permit:

Name:	U-HAUL MOVING & STORAGE OF DOWNTOWN SAN BERNARDINO
Address:	110 S D ST
City,State,Zip:	SAN BERNARDINO, CA 92401
Region:	SAN BERNARDINO
Facility ID:	FA0006860
Owner:	U-Haul Co. of California
Permit Number:	PT0017988
Permit Category:	HAZARDOUS MATERIALS 1-3 CHEMICALS SPECIAL
Facility Status:	ACTIVE
Expiration Date:	09/30/2022

CERS:

Name:	U-HAUL MOVING & STORAGE OF DOWNTOWN SAN BERNARDINO
Address:	110 S D ST
City,State,Zip:	SAN BERNARDINO, CA 92401
Site ID:	404620
CERS ID:	10045873
CERS Description:	Chemical Storage Facilities

Evaluation:

Eval General Type:	Compliance Evaluation Inspection
Eval Date:	07-29-2016
Violations Found:	No
Eval Type:	Routine done by local agency
Eval Notes:	HANDLER INSPECTION
Eval Division:	San Bernardino County Fire Department
Eval Program:	HMRRP
Eval Source:	CERS,

Eval General Type:	Compliance Evaluation Inspection
Eval Date:	08-20-2019
Violations Found:	No
Eval Type:	Routine done by local agency
Eval Notes:	Not reported
Eval Division:	San Bernardino County Fire Department
Eval Program:	HMRRP
Eval Source:	CERS,

Coordinates:

Site ID:	404620
Facility Name:	U-Haul Moving & Storage of Downtown San Bernardino

CENTRAL CITY MOVING AND STORAG (Continued) **U001575903**

Env Int Type Code:	HMBP
Program ID:	10045873
Coord Name:	Not reported
Ref Point Type Desc:	Unknown,
Latitude:	34.100174
Longitude:	-117.292145

Affiliation:

Affiliation Type Desc:	Identification Signer
Entity Name:	Thomas Mitchell
Entity Title:	Marketing Company President
Affiliation Address:	Not reported
Affiliation City:	Not reported
Affiliation State:	Not reported
Affiliation Country:	Not reported
Affiliation Zip:	Not reported
Affiliation Phone:	,

Affiliation Type Desc:	Operator
Entity Name:	U-Haul Moving & Storage of Downtown San Bernardino
Entity Title:	Not reported
Affiliation Address:	Not reported
Affiliation City:	Not reported
Affiliation State:	Not reported
Affiliation Country:	Not reported
Affiliation Zip:	Not reported
Affiliation Phone:	(909) 885-2056,

Affiliation Type Desc:	Property Owner
Entity Name:	Twenty Seven SAC - Self Storage Corporation
Entity Title:	Not reported
Affiliation Address:	1250 E Missouri Ave
Affiliation City:	Phoenix
Affiliation State:	AZ
Affiliation Country:	United States
Affiliation Zip:	85014
Affiliation Phone:	(602) 248-0525,

Affiliation Type Desc:	Document Preparer
Entity Name:	Romena Tali
Entity Title:	Not reported
Affiliation Address:	Not reported
Affiliation City:	Not reported
Affiliation State:	Not reported
Affiliation Country:	Not reported
Affiliation Zip:	Not reported
Affiliation Phone:	,

Affiliation Type Desc:	Environmental Contact
Entity Name:	716 MCO President
Entity Title:	Not reported
Affiliation Address:	891 S Arrowhead Ave
Affiliation City:	San Bernardino
Affiliation State:	CA
Affiliation Country:	Not reported
Affiliation Zip:	92408
Affiliation Phone:	,

CENTRAL CITY MOVING AND STORAG (Continued) **U001575903**

Affiliation Type Desc:	Legal Owner
Entity Name:	U-Haul Co. of California
Entity Title:	Not reported
Affiliation Address:	c/o U-Haul Co. of San Bernardino, 891 S Arrowhead Ave
Affiliation City:	San Bernardino
Affiliation State:	CA
Affiliation Country:	United States
Affiliation Zip:	92408
Affiliation Phone:	(909) 885-2056,

Affiliation Type Desc:	Parent Corporation
Entity Name:	U-Haul Co. of San Bernardino
Entity Title:	Not reported
Affiliation Address:	Not reported
Affiliation City:	Not reported
Affiliation State:	Not reported
Affiliation Country:	Not reported
Affiliation Zip:	Not reported
Affiliation Phone:	,

Affiliation Type Desc:	CUPA District
Entity Name:	San Bernardino County Fire
Entity Title:	Not reported
Affiliation Address:	620 South E Street
Affiliation City:	San Bernardino
Affiliation State:	CA
Affiliation Country:	Not reported
Affiliation Zip:	92415-0153
Affiliation Phone:	(909) 386-8401,

Affiliation Type Desc:	Facility Mailing Address
Entity Name:	Mailing Address
Entity Title:	Not reported
Affiliation Address:	891 S Arrowhead Ave
Affiliation City:	San Bernardino
Affiliation State:	CA
Affiliation Country:	Not reported
Affiliation Zip:	92408
Affiliation Phone:	,

Name:	U HAUL OF SAN BERNARDINO
Address:	110 S D ST
City,State,Zip:	SAN BERNARDINO, CA 92401
Site ID:	195155
CERS ID:	T0607100590
CERS Description:	Leaking Underground Storage Tank Cleanup Site

Affiliation:

Affiliation Type Desc:	Local Agency Caseworker
Entity Name:	CATHERINE RICHARDS - SAN BERNARDINO COUNTY
Entity Title:	Not reported
Affiliation Address:	620 SOUTH E STREET
Affiliation City:	SAN BERNARDINO
Affiliation State:	CA
Affiliation Country:	Not reported
Affiliation Zip:	Not reported
Affiliation Phone:	9093868419,

CENTRAL CITY MOVING AND STORAG (Continued) **U001575903**

Affiliation Type Desc:	Regional Board Caseworker
Entity Name:	VALERIE JAHN-BULL - SANTA ANA RWQCB (REGION 8)
Entity Title:	Not reported
Affiliation Address:	3737 MAIN STREET, SUITE 500
Affiliation City:	RIVERSIDE
Affiliation State:	CA
Affiliation Country:	Not reported
Affiliation Zip:	Not reported
Affiliation Phone:	9517824903,

Name:	U-HAUL CENTER OF CENTRAL CITY
Address:	110 S D ST
City,State,Zip:	SAN BERNARDINO, CA 92401
Site ID:	206665
CERS ID:	T0607100044
CERS Description:	Leaking Underground Storage Tank Cleanup Site

Affiliation:

Affiliation Type Desc:	Local Agency Caseworker
Entity Name:	CATHERINE RICHARDS - SAN BERNARDINO COUNTY
Entity Title:	Not reported
Affiliation Address:	620 SOUTH E STREET
Affiliation City:	SAN BERNARDINO
Affiliation State:	CA
Affiliation Country:	Not reported
Affiliation Zip:	Not reported
Affiliation Phone:	9093868419,

Affiliation Type Desc:	Regional Board Caseworker
Entity Name:	VALERIE JAHN-BULL - SANTA ANA RWQCB (REGION 8)
Entity Title:	Not reported
Affiliation Address:	3737 MAIN STREET, SUITE 500
Affiliation City:	RIVERSIDE
Affiliation State:	CA
Affiliation Country:	Not reported
Affiliation Zip:	Not reported
Affiliation Phone:	9517824903,

AL190 **BEKINS MOVING AND STORAGE** **CA HIST UST** **S118407856**
SSE **134 SOUTH E STREET** **N/A**
1/8-1/4 **SAN BERNARDINO, CA 92401**
0.231 mi.
1222 ft. **Site 1 of 2 in cluster AL**

Relative:
Lower

Actual:
1023 ft.

HIST UST:

Name:	BEKINS MOVING AND STORAGE
Address:	134 SOUTH E STREET
City,State,Zip:	SAN BERNARDINO, CA 92401
File Number:	000299EF
URL:	http://geotracker.waterboards.ca.gov/ustpdfs/pdf/000299EF.pdf
Region:	Not reported
Facility ID:	Not reported
Facility Type:	Not reported
Other Type:	Not reported
Contact Name:	Not reported
Telephone:	Not reported

BEKINS MOVING AND STORAGE (Continued) **S118407856**

Owner Name:	Not reported
Owner Address:	Not reported
Owner City,St,Zip:	Not reported
Total Tanks:	Not reported
Tank Num:	Not reported
Container Num:	Not reported
Year Installed:	Not reported
Tank Capacity:	Not reported
Tank Used for:	Not reported
Type of Fuel:	Not reported
Container Construction Thickness:	Not reported
Leak Detection:	Not reported

Click here for Geo Tracker PDF:

AL191 **BEKINS MOVING & STORAGE** **CA HIST UST** **U001575901**
SSE **134 S E ST** **N/A**
1/8-1/4 **SAN BERNARDINO, CA 92401**
0.231 mi.
1222 ft. **Site 2 of 2 in cluster AL**

Relative:
Lower

Actual:
1023 ft.

HIST UST:

Name:	BEKINS MOVING & STORAGE
Address:	134 S E ST
City,State,Zip:	SAN BERNARDINO, CA 92401
File Number:	Not reported
URL:	Not reported
Region:	STATE
Facility ID:	00000051181
Facility Type:	Other
Other Type:	MOVING & STORAGE
Contact Name:	KIRK BAXTER
Telephone:	7148854471
Owner Name:	BEKINS MOVING & STORAGE
Owner Address:	134 SOUTH E STREET
Owner City,St,Zip:	SAN BERNARDINO, CA 92401
Total Tanks:	0003
Tank Num:	001
Container Num:	1
Year Installed:	Not reported
Tank Capacity:	00000000
Tank Used for:	PRODUCT
Type of Fuel:	PREMIUM
Container Construction Thickness:	Not reported
Leak Detection:	None
Tank Num:	002
Container Num:	1
Year Installed:	Not reported
Tank Capacity:	00000000
Tank Used for:	PRODUCT
Type of Fuel:	PREMIUM
Container Construction Thickness:	Not reported
Leak Detection:	None
Tank Num:	003

BEKINS MOVING & STORAGE (Continued) **U001575901**

Container Num:	1
Year Installed:	Not reported
Tank Capacity:	00005000
Tank Used for:	PRODUCT
Type of Fuel:	PREMIUM
Container Construction Thickness:	Not reported
Leak Detection:	None

AM192 **SA RECYCLING** **RCRA NonGen / NLR** **1026056979**
SSW **144 S G ST** **CAL000453172**
1/8-1/4 **SAN BERNARDINO, CA 92410**
0.238 mi.
1258 ft. **Site 1 of 5 in cluster AM**

Relative:
Lower

Actual:
1037 ft.

RCRA NonGen / NLR:

Date Form Received by Agency:		20200303
Handler Name:	SA RECYCLING	
Handler Address:		144 S G ST
Handler City,State,Zip:		SAN BERNARDINO, CA 92410
EPA ID:		CAL000453172
Contact Name:		TESHA JOHNSON
Contact Address:		2411 N GLASSELL ST
Contact City,State,Zip:		ORANGE, CA 92865
Contact Telephone:		714-283-6188
Contact Fax:		714-764-3883
Contact Email:		TJOHNSON@SARECYCLING.COM
Contact Title:		Not reported
EPA Region:		09
Land Type:		Not reported
Federal Waste Generator Description:		Not a generator, verified
Non-Notifier:		Not reported
Biennial Report Cycle:		Not reported
Accessibility:		Not reported
Active Site Indicator:		Not reported
State District Owner:		Not reported
State District:		Not reported
Mailing Address:		2411 N GLASSELL ST
Mailing City,State,Zip:		ORANGE, CA 92865
Owner Name:		SA RECYCLING
Owner Type:		Other
Operator Name:		TESHA JOHNSON
Operator Type:		Other
Short-Term Generator Activity:		No
Importer Activity:		No
Mixed Waste Generator:		No
Transporter Activity:		No
Transfer Facility Activity:		No
Recycler Activity with Storage:		No
Small Quantity On-Site Burner Exemption:		No
Smelting Melting and Refining Furnace Exemption:		No
Underground Injection Control:		No
Off-Site Waste Receipt:		No
Universal Waste Indicator:		No
Universal Waste Destination Facility:		No
Federal Universal Waste:		No
Active Site Fed-Reg Treatment Storage and Disposal Facility:		Not reported
Active Site Converter Treatment storage and Disposal Facility:		Not reported
Active Site State-Reg Treatment Storage and Disposal Facility:		Not reported

SA RECYCLING (Continued) **1026056979**

Active Site State-Reg Handler:	---
Federal Facility Indicator:	Not reported
Hazardous Secondary Material Indicator:	N
Sub-Part K Indicator:	Not reported
Commercial TSD Indicator:	No
Treatment Storage and Disposal Type:	Not reported
2018 GPRA Permit Baseline:	Not on the Baseline
2018 GPRA Renewals Baseline:	Not on the Baseline
Permit Renewals Workload Universe:	Not reported
Permit Workload Universe:	Not reported
Permit Progress Universe:	Not reported
Post-Closure Workload Universe:	Not reported
Closure Workload Universe:	Not reported
202 GPRA Corrective Action Baseline:	No
Corrective Action Workload Universe:	No
Subject to Corrective Action Universe:	No
Non-TSDFs Where RCRA CA has Been Imposed Universe:	No
TSDFs Potentially Subject to CA Under 3004 (u)/(v) Universe:	No
TSDFs Only Subject to CA under Discretionary Auth Universe:	No
Corrective Action Priority Ranking:	No NCAPS ranking
Environmental Control Indicator:	No
Institutional Control Indicator:	No
Human Exposure Controls Indicator:	N/A
Groundwater Controls Indicator:	N/A
Operating TSDF Universe:	Not reported
Full Enforcement Universe:	Not reported
Significant Non-Complier Universe:	No
Unaddressed Significant Non-Complier Universe:	No
Addressed Significant Non-Complier Universe:	No
Significant Non-Complier With a Compliance Schedule Universe:	No
Financial Assurance Required:	Not reported
Handler Date of Last Change:	20200306
Recognized Trader-Importer:	No
Recognized Trader-Exporter:	No
Importer of Spent Lead Acid Batteries:	No
Exporter of Spent Lead Acid Batteries:	No
Recycler Activity Without Storage:	No
Manifest Broker:	No
Sub-Part P Indicator:	No

Handler - Owner Operator:

Owner/Operator Indicator:	Owner
Owner/Operator Name:	SA RECYCLING
Legal Status:	Other
Date Became Current:	Not reported
Date Ended Current:	Not reported
Owner/Operator Address:	2411 N GLASSELL ST
Owner/Operator City,State,Zip:	ORANGE, CA 92865
Owner/Operator Telephone:	714-283-6188
Owner/Operator Telephone Ext:	Not reported
Owner/Operator Fax:	Not reported
Owner/Operator Email:	Not reported
Owner/Operator Indicator:	Operator
Owner/Operator Name:	TESHA JOHNSON
Legal Status:	Other

SA RECYCLING (Continued) **1026056979**

Date Became Current: Not reported
Date Ended Current: Not reported
Owner/Operator Address: 2411 N GLASSELL ST
Owner/Operator City,State,Zip: ORANGE, CA 92865
Owner/Operator Telephone: 714-283-6188
Owner/Operator Telephone Ext: Not reported
Owner/Operator Fax: Not reported
Owner/Operator Email: Not reported

Historic Generators:
Receive Date: 20200303
Handler Name: SA RECYCLING
Federal Waste Generator Description: Not a generator, verified
State District Owner: Not reported
Large Quantity Handler of Universal Waste: No
Recognized Trader Importer: No
Recognized Trader Exporter: No
Spent Lead Acid Battery Importer: No
Spent Lead Acid Battery Exporter: No
Current Record: Yes
Non Storage Recycler Activity: Not reported
Electronic Manifest Broker: Not reported

List of NAICS Codes and Descriptions:
NAICS Code: 425120
NAICS Description: WHOLESALE TRADE AGENTS AND BROKERS

Facility Has Received Notices of Violations:
Violations: No Violations Found

Evaluation Action Summary:
Evaluations: No Evaluations Found

AM193 **SAN BERNARDINO CENTRAL METAL INC** **RCRA NonGen / NLR** **1024816831**
SSW **144 S G ST** **CAL000319328**
1/8-1/4 **SAN BERNARDINO, CA 92410**
0.238 mi.
1258 ft. **Site 2 of 5 in cluster AM**

Relative:
Lower

Actual:
1037 ft.

RCRA NonGen / NLR:
Date Form Received by Agency: 20070507
Handler Name: SAN BERNARDINO CENTRAL METAL INC
Handler Address: 144 S G ST
Handler City,State,Zip: SAN BERNARDINO, CA 92410-3318
EPA ID: CAL000319328
Contact Name: DAVID RODRIGUEZ
Contact Address: 8201 SANTA FE AVE
Contact City,State,Zip: HUNTINGTON PARK, CA 90255
Contact Telephone: 909-889-0626
Contact Fax: 323-587-3535
Contact Email: RWCENTRALMETAL@OUTLOOK.COM
Contact Title: Not reported
EPA Region: 09
Land Type: Not reported
Federal Waste Generator Description: Not a generator, verified

SAN BERNARDINO CENTRAL METAL INC (Continued) **1024816831**

Non-Notifier:	Not reported
Biennial Report Cycle:	Not reported
Accessibility:	Not reported
Active Site Indicator:	Handler Activities
State District Owner:	Not reported
State District:	Not reported
Mailing Address:	8201 SANTA FE AVE
Mailing City,State,Zip:	HUNTINGTON PARK, CA 90255-0000
Owner Name:	CENTRAL METAL INC
Owner Type:	Other
Operator Name:	DAVID RODRIGUEZ
Operator Type:	Other
Short-Term Generator Activity:	No
Importer Activity:	No
Mixed Waste Generator:	No
Transporter Activity:	No
Transfer Facility Activity:	No
Recycler Activity with Storage:	No
Small Quantity On-Site Burner Exemption:	No
Smelting Melting and Refining Furnace Exemption:	No
Underground Injection Control:	No
Off-Site Waste Receipt:	No
Universal Waste Indicator:	Yes
Universal Waste Destination Facility:	Yes
Federal Universal Waste:	No
Active Site Fed-Reg Treatment Storage and Disposal Facility:	Not reported
Active Site Converter Treatment storage and Disposal Facility:	Not reported
Active Site State-Reg Treatment Storage and Disposal Facility:	Not reported
Active Site State-Reg Handler:	---
Federal Facility Indicator:	Not reported
Hazardous Secondary Material Indicator:	N
Sub-Part K Indicator:	Not reported
Commercial TSD Indicator:	No
Treatment Storage and Disposal Type:	Not reported
2018 GPRA Permit Baseline:	Not on the Baseline
2018 GPRA Renewals Baseline:	Not on the Baseline
Permit Renewals Workload Universe:	Not reported
Permit Workload Universe:	Not reported
Permit Progress Universe:	Not reported
Post-Closure Workload Universe:	Not reported
Closure Workload Universe:	Not reported
202 GPRA Corrective Action Baseline:	No
Corrective Action Workload Universe:	No
Subject to Corrective Action Universe:	No
Non-TSDFs Where RCRA CA has Been Imposed Universe:	No
TSDFs Potentially Subject to CA Under 3004 (u)/(v) Universe:	No
TSDFs Only Subject to CA under Discretionary Auth Universe:	No
Corrective Action Priority Ranking:	No NCAPS ranking
Environmental Control Indicator:	No
Institutional Control Indicator:	No
Human Exposure Controls Indicator:	N/A
Groundwater Controls Indicator:	N/A
Operating TSDF Universe:	Not reported
Full Enforcement Universe:	Not reported
Significant Non-Complier Universe:	No
Unaddressed Significant Non-Complier Universe:	No
Addressed Significant Non-Complier Universe:	No

SAN BERNARDINO CENTRAL METAL INC (Continued) **1024816831**

Significant Non-Complier With a Compliance Schedule Universe:	No
Financial Assurance Required:	Not reported
Handler Date of Last Change:	20180905
Recognized Trader-Importer:	No
Recognized Trader-Exporter:	No
Importer of Spent Lead Acid Batteries:	No
Exporter of Spent Lead Acid Batteries:	No
Recycler Activity Without Storage:	No
Manifest Broker:	No
Sub-Part P Indicator:	No

Handler - Owner Operator:

Owner/Operator Indicator:	Owner
Owner/Operator Name:	CENTRAL METAL INC
Legal Status:	Other
Date Became Current:	Not reported
Date Ended Current:	Not reported
Owner/Operator Address:	8201 SANTA FE AVE
Owner/Operator City,State,Zip:	HUNTINGTON PARK, CA 90255-0000
Owner/Operator Telephone:	323-587-6001
Owner/Operator Telephone Ext:	Not reported
Owner/Operator Fax:	Not reported
Owner/Operator Email:	Not reported

Owner/Operator Indicator:	Operator
Owner/Operator Name:	DAVID RODRIGUEZ
Legal Status:	Other
Date Became Current:	Not reported
Date Ended Current:	Not reported
Owner/Operator Address:	8201 SANTA FE AVE
Owner/Operator City,State,Zip:	HUNTINGTON PARK, CA 90255
Owner/Operator Telephone:	909-889-0626
Owner/Operator Telephone Ext:	Not reported
Owner/Operator Fax:	Not reported
Owner/Operator Email:	Not reported

Historic Generators:

Receive Date:	20070507
Handler Name:	SAN BERNARDINO CENTRAL METAL INC
Federal Waste Generator Description:	Not a generator, verified
State District Owner:	Not reported
Large Quantity Handler of Universal Waste:	No
Recognized Trader Importer:	No
Recognized Trader Exporter:	No
Spent Lead Acid Battery Importer:	No
Spent Lead Acid Battery Exporter:	No
Current Record:	Yes
Non Storage Recycler Activity:	Not reported
Electronic Manifest Broker:	Not reported

List of NAICS Codes and Descriptions:

NAICS Code:	42193
NAICS Description:	RECYCLABLE MATERIAL WHOLESALERS

SAN BERNARDINO CENTRAL METAL INC (Continued) **1024816831**

Facility Has Received Notices of Violations:
Violations: No Violations Found

Evaluation Action Summary:
Evaluations: No Evaluations Found

AM194 **SAN BERNARDINO RECYCLING** **CA CERS HAZ WASTE** **S103986229**
SSW **144 S G ST** **CA CERS TANKS** **N/A**
1/8-1/4 **SAN BERNARDINO, CA 92410** **CA NPDES**
0.238 mi. **CA San Bern. Co. Permit**
1258 ft. **Site 3 of 5 in cluster AM** **CA WDS**
CA CIWQS
Relative: **CA CERS**
Lower **CA HWTS**
Actual:
1037 ft.

CERS HAZ WASTE:
Name: SA RECYCLING
Address: 144 S G ST
City,State,Zip: SAN BERNARDINO, CA 92410
Site ID: 389647
CERS ID: 10044139
CERS Description: Hazardous Waste Generator

CERS TANKS:
Name: SA RECYCLING
Address: 144 S G ST
City,State,Zip: SAN BERNARDINO, CA 92410
Site ID: 389647
CERS ID: 10044139
CERS Description: Aboveground Petroleum Storage

NPDES:
Name: CENTRAL METAL INC
Address: 144 SOUTH G STREET
City,State,Zip: SAN BERNARDINO, CA 92410
Facility Status: Terminated
NPDES Number: Not reported
Region: 8
Agency Number: 0
Regulatory Measure ID: 427083
Place ID: Not reported
Order Number: Not reported
WDID: 8 36MR000027
Regulatory Measure Type: Enrollee
Program Type: Region 8 - Scrap Metal Permit
Adoption Date Of Regulatory Measure: Not reported
Effective Date Of Regulatory Measure: 05/24/2012
Termination Date Of Regulatory Measure: 09/15/2020
Expiration Date Of Regulatory Measure: Not reported
Discharge Address: 8201 Santa fe ave
Discharge Name: CENTRAL METAL INC
Discharge City: Huntington Park
Discharge State: California
Discharge Zip: 90255
Status: Not reported

SAN BERNARDINO RECYCLING (Continued) **S103986229**

Status Date:	Not reported
Operator Name:	Not reported
Operator Address:	Not reported
Operator City:	Not reported
Operator State:	Not reported
Operator Zip:	Not reported

NPDES as of 03/2018:

NPDES Number:	Not reported
Status:	Active
Agency Number:	0
Region:	8
Regulatory Measure ID:	427083
Order Number:	Not reported
Regulatory Measure Type:	Enrollee
Place ID:	Not reported
WDID:	8 36MR000027
Program Type:	Region 8 - Scrap Metal Permit
Adoption Date Of Regulatory Measure:	Not reported
Effective Date Of Regulatory Measure:	05/24/2012
Expiration Date Of Regulatory Measure:	Not reported
Termination Date Of Regulatory Measure:	Not reported
Discharge Name:	CENTRAL METAL INC
Discharge Address:	8201 Santa fe ave
Discharge City:	Huntington Park
Discharge State:	California
Discharge Zip:	90255
Received Date:	Not reported
Processed Date:	Not reported
Status:	Not reported
Status Date:	Not reported
Place Size:	Not reported
Place Size Unit:	Not reported
Contact:	Not reported
Contact Title:	Not reported
Contact Phone:	Not reported
Contact Phone Ext:	Not reported
Contact Email:	Not reported
Operator Name:	Not reported
Operator Address:	Not reported
Operator City:	Not reported
Operator State:	Not reported
Operator Zip:	Not reported
Operator Contact:	Not reported
Operator Contact Title:	Not reported
Operator Contact Phone:	Not reported
Operator Contact Phone Ext:	Not reported
Operator Contact Email:	Not reported
Operator Type:	Not reported
Developer:	Not reported
Developer Address:	Not reported
Developer City:	Not reported
Developer State:	Not reported
Developer Zip:	Not reported
Developer Contact:	Not reported
Developer Contact Title:	Not reported
Constype Linear Utility Ind:	Not reported
Emergency Phone:	Not reported

SAN BERNARDINO RECYCLING (Continued) **S103986229**

Emergency Phone Ext:	Not reported
Constype Above Ground Ind:	Not reported
Constype Below Ground Ind:	Not reported
Constype Cable Line Ind:	Not reported
Constype Comm Line Ind:	Not reported
Constype Commertial Ind:	Not reported
Constype Electrical Line Ind:	Not reported
Constype Gas Line Ind:	Not reported
Constype Industrial Ind:	Not reported
Constype Other Description:	Not reported
Constype Other Ind:	Not reported
Constype Recons Ind:	Not reported
Constype Residential Ind:	Not reported
Constype Transport Ind:	Not reported
Constype Utility Description:	Not reported
Constype Utility Ind:	Not reported
Constype Water Sewer Ind:	Not reported
Dir Discharge Uswater Ind:	Not reported
Receiving Water Name:	Not reported
Certifier:	Not reported
Certifier Title:	Not reported
Certification Date:	Not reported
Primary Sic:	Not reported
Secondary Sic:	Not reported
Tertiary Sic:	Not reported
NPDES Number:	Not reported
Status:	Not reported
Agency Number:	Not reported
Region:	8
Regulatory Measure ID:	427083
Order Number:	Not reported
Regulatory Measure Type:	Region 8 - Scrap Metal Permit
Place ID:	Not reported
WDID:	8 36MR000027
Program Type:	Not reported
Adoption Date Of Regulatory Measure:	Not reported
Effective Date Of Regulatory Measure:	Not reported
Expiration Date Of Regulatory Measure:	Not reported
Termination Date Of Regulatory Measure:	Not reported
Discharge Name:	Not reported
Discharge Address:	Not reported
Discharge City:	Not reported
Discharge State:	Not reported
Discharge Zip:	Not reported
Received Date:	05/11/2012
Processed Date:	05/24/2012
Status:	Active
Status Date:	05/24/2012
Place Size:	5
Place Size Unit:	Acres
Contact:	Jong Byun
Contact Title:	General Manager
Contact Phone:	909-889-0626
Contact Phone Ext:	Not reported
Contact Email:	johnkim@centralmetalinc.com
Operator Name:	CENTRAL METAL INC

SAN BERNARDINO RECYCLING (Continued) **S103986229**

Operator Address:	8201 Santa fe ave
Operator City:	Huntington Park
Operator State:	California
Operator Zip:	90255
Operator Contact:	Jong Byun
Operator Contact Title:	Owner
Operator Contact Phone:	323-587-6006
Operator Contact Phone Ext:	Not reported
Operator Contact Email:	johnkim@centralmetalinc.com
Operator Type:	Private Business
Developer:	Not reported
Developer Address:	Not reported
Developer City:	Not reported
Developer State:	California
Developer Zip:	Not reported
Developer Contact:	Not reported
Developer Contact Title:	Not reported
Constype Linear Utility Ind:	Not reported
Emergency Phone:	Not reported
Emergency Phone Ext:	Not reported
Constype Above Ground Ind:	Not reported
Constype Below Ground Ind:	Not reported
Constype Cable Line Ind:	Not reported
Constype Comm Line Ind:	Not reported
Constype Commertial Ind:	Not reported
Constype Electrical Line Ind:	Not reported
Constype Gas Line Ind:	Not reported
Constype Industrial Ind:	Not reported
Constype Other Description:	Not reported
Constype Other Ind:	Not reported
Constype Recons Ind:	Not reported
Constype Residential Ind:	Not reported
Constype Transport Ind:	Not reported
Constype Utility Description:	Not reported
Constype Utility Ind:	Not reported
Constype Water Sewer Ind:	Not reported
Dir Discharge Uswater Ind:	N
Receiving Water Name:	Lytle Creek
Certifier:	Jong Byun
Certifier Title:	Not reported
Certification Date:	11-MAY-12
Primary Sic:	5093-Scrap and Waste Materials
Secondary Sic:	Not reported
Tertiary Sic:	Not reported

Name:	CENTRAL METAL INC
Address:	144 SOUTH G STREET
City,State,Zip:	SAN BERNARDINO, CA 92410
Facility Status:	Not reported
NPDES Number:	Not reported
Region:	Not reported
Agency Number:	Not reported
Regulatory Measure ID:	Not reported
Place ID:	Not reported
Order Number:	Not reported
WDID:	8 36MR000027

SAN BERNARDINO RECYCLING (Continued) **S103986229**

Regulatory Measure Type:	Region 8 - Scrap Metal Permit
Program Type:	Not reported
Adoption Date Of Regulatory Measure:	Not reported
Effective Date Of Regulatory Measure:	Not reported
Termination Date Of Regulatory Measure:	Not reported
Expiration Date Of Regulatory Measure:	Not reported
Discharge Address:	Not reported
Discharge Name:	Not reported
Discharge City:	Not reported
Discharge State:	Not reported
Discharge Zip:	Not reported
Status:	Terminated
Status Date:	09/15/2020
Operator Name:	CENTRAL METAL INC
Operator Address:	8201 Santa fe ave
Operator City:	Huntington Park
Operator State:	California
Operator Zip:	90255

NPDES as of 03/2018:

NPDES Number:	Not reported
Status:	Active
Agency Number:	0
Region:	8
Regulatory Measure ID:	427083
Order Number:	Not reported
Regulatory Measure Type:	Enrollee
Place ID:	Not reported
WDID:	8 36MR000027
Program Type:	Region 8 - Scrap Metal Permit
Adoption Date Of Regulatory Measure:	Not reported
Effective Date Of Regulatory Measure:	05/24/2012
Expiration Date Of Regulatory Measure:	Not reported
Termination Date Of Regulatory Measure:	Not reported
Discharge Name:	CENTRAL METAL INC
Discharge Address:	8201 Santa fe ave
Discharge City:	Huntington Park
Discharge State:	California
Discharge Zip:	90255
Received Date:	Not reported
Processed Date:	Not reported
Status:	Not reported
Status Date:	Not reported
Place Size:	Not reported
Place Size Unit:	Not reported
Contact:	Not reported
Contact Title:	Not reported
Contact Phone:	Not reported
Contact Phone Ext:	Not reported
Contact Email:	Not reported
Operator Name:	Not reported
Operator Address:	Not reported
Operator City:	Not reported
Operator State:	Not reported
Operator Zip:	Not reported
Operator Contact:	Not reported
Operator Contact Title:	Not reported
Operator Contact Phone:	Not reported

SAN BERNARDINO RECYCLING (Continued) **S103986229**

Operator Contact Phone Ext:	Not reported
Operator Contact Email:	Not reported
Operator Type:	Not reported
Developer:	Not reported
Developer Address:	Not reported
Developer City:	Not reported
Developer State:	Not reported
Developer Zip:	Not reported
Developer Contact:	Not reported
Developer Contact Title:	Not reported
Constype Linear Utility Ind:	Not reported
Emergency Phone:	Not reported
Emergency Phone Ext:	Not reported
Constype Above Ground Ind:	Not reported
Constype Below Ground Ind:	Not reported
Constype Cable Line Ind:	Not reported
Constype Comm Line Ind:	Not reported
Constype Commertial Ind:	Not reported
Constype Electrical Line Ind:	Not reported
Constype Gas Line Ind:	Not reported
Constype Industrial Ind:	Not reported
Constype Other Description:	Not reported
Constype Other Ind:	Not reported
Constype Recons Ind:	Not reported
Constype Residential Ind:	Not reported
Constype Transport Ind:	Not reported
Constype Utility Description:	Not reported
Constype Utility Ind:	Not reported
Constype Water Sewer Ind:	Not reported
Dir Discharge Uswater Ind:	Not reported
Receiving Water Name:	Not reported
Certifier:	Not reported
Certifier Title:	Not reported
Certification Date:	Not reported
Primary Sic:	Not reported
Secondary Sic:	Not reported
Tertiary Sic:	Not reported
NPDES Number:	Not reported
Status:	Not reported
Agency Number:	Not reported
Region:	8
Regulatory Measure ID:	427083
Order Number:	Not reported
Regulatory Measure Type:	Region 8 - Scrap Metal Permit
Place ID:	Not reported
WDID:	8 36MR000027
Program Type:	Not reported
Adoption Date Of Regulatory Measure:	Not reported
Effective Date Of Regulatory Measure:	Not reported
Expiration Date Of Regulatory Measure:	Not reported
Termination Date Of Regulatory Measure:	Not reported
Discharge Name:	Not reported
Discharge Address:	Not reported
Discharge City:	Not reported
Discharge State:	Not reported
Discharge Zip:	Not reported

SAN BERNARDINO RECYCLING (Continued) **S103986229**

Received Date:	05/11/2012
Processed Date:	05/24/2012
Status:	Active
Status Date:	05/24/2012
Place Size:	5
Place Size Unit:	Acres
Contact:	Jong Byun
Contact Title:	General Manager
Contact Phone:	909-889-0626
Contact Phone Ext:	Not reported
Contact Email:	johnkim@centralmetalinc.com
Operator Name:	CENTRAL METAL INC
Operator Address:	8201 Santa fe ave
Operator City:	Huntington Park
Operator State:	California
Operator Zip:	90255
Operator Contact:	Jong Byun
Operator Contact Title:	Owner
Operator Contact Phone:	323-587-6006
Operator Contact Phone Ext:	Not reported
Operator Contact Email:	johnkim@centralmetalinc.com
Operator Type:	Private Business
Developer:	Not reported
Developer Address:	Not reported
Developer City:	Not reported
Developer State:	California
Developer Zip:	Not reported
Developer Contact:	Not reported
Developer Contact Title:	Not reported
Constype Linear Utility Ind:	Not reported
Emergency Phone:	Not reported
Emergency Phone Ext:	Not reported
Constype Above Ground Ind:	Not reported
Constype Below Ground Ind:	Not reported
Constype Cable Line Ind:	Not reported
Constype Comm Line Ind:	Not reported
Constype Commertial Ind:	Not reported
Constype Electrical Line Ind:	Not reported
Constype Gas Line Ind:	Not reported
Constype Industrial Ind:	Not reported
Constype Other Description:	Not reported
Constype Other Ind:	Not reported
Constype Recons Ind:	Not reported
Constype Residential Ind:	Not reported
Constype Transport Ind:	Not reported
Constype Utility Description:	Not reported
Constype Utility Ind:	Not reported
Constype Water Sewer Ind:	Not reported
Dir Discharge Uswater Ind:	N
Receiving Water Name:	Lytle Creek
Certifier:	Jong Byun
Certifier Title:	Not reported
Certification Date:	11-MAY-12
Primary Sic:	5093-Scrap and Waste Materials
Secondary Sic:	Not reported
Tertiary Sic:	Not reported

SAN BERNARDINO RECYCLING (Continued) **S103986229**

San Bern. Co. Permit:

Name: SA RECYCLING
Address: 144 S G ST
City,State,Zip: SAN BERNARDINO, CA 92410
Region: SAN BERNARDINO
Facility ID: FA0005887
Owner: SA RECYCLING LLC
Permit Number: PT0021457
Permit Category: APSA 1,320-10,000 GAL FAC CAPACITY
Facility Status: ACTIVE
Expiration Date: 08/31/2022

Name: SA RECYCLING
Address: 144 S G ST
City,State,Zip: SAN BERNARDINO, CA 92410
Region: SAN BERNARDINO
Facility ID: FA0005887
Owner: SA RECYCLING LLC
Permit Number: PT0001617
Permit Category: HAZARDOUS MATERIALS 4-10 CHEMICALS
Facility Status: ACTIVE
Expiration Date: 08/31/2022

Name: SA RECYCLING
Address: 144 S G ST
City,State,Zip: SAN BERNARDINO, CA 92410
Region: SAN BERNARDINO
Facility ID: FA0005887
Owner: SA RECYCLING LLC
Permit Number: PT0001618
Permit Category: LARGE QUANTITY GENERATOR
Facility Status: ACTIVE
Expiration Date: 08/31/2022

Name: SA RECYCLING
Address: 144 S G ST
City,State,Zip: SAN BERNARDINO, CA 92410
Region: SAN BERNARDINO
Facility ID: FA0005887
Owner: SA RECYCLING LLC
Permit Number: PT0040728
Permit Category: APPLIANCE RECYCLER
Facility Status: ACTIVE
Expiration Date: 08/31/2022

WDS:

Name: SAN BERNARDINO RECYCLING
Address: 144 S G ST
City: SAN BERNARDINO
Facility ID: Santa Ana River 36I009491
Facility Type: Industrial - Facility that treats and/or disposes of liquid or semisolid wastes from any servicing, producing, manufacturing or processing operation of whatever nature, including mining, gravel washing, geothermal operations, air conditioning, ship building and repairing, oil production, storage and disposal operations, water pumping.

SAN BERNARDINO RECYCLING (Continued) **S103986229**

Facility Status:	Active - Any facility with a continuous or seasonal discharge that is under Waste Discharge Requirements.
NPDES Number:	CAS000001 The 1st 2 characters designate the state. The remaining 7 are assigned by the Regional Board
Subregion:	8
Facility Telephone:	9098890626
Facility Contact:	DON RUBIN
Agency Name:	RUBIN DON
Agency Address:	PO Box 473
Agency City,St,Zip:	San Bernardino 924020473
Agency Contact:	DON RUBIN
Agency Telephone:	9098890626
Agency Type:	Private
SIC Code:	0
SIC Code 2:	Not reported
Primary Waste Type:	Not reported
Primary Waste:	Not reported
Waste Type2:	Not reported
Waste2:	Not reported
Primary Waste Type:	Not reported
Secondary Waste:	Not reported
Secondary Waste Type:	Not reported
Design Flow:	0
Baseline Flow:	0
Reclamation:	Not reported
POTW:	Not reported
Treat To Water:	Minor Threat to Water Quality. A violation of a regional board order should cause a relatively minor impairment of beneficial uses compared to a major or minor threat. Not: All nurds without a TTWQ will be considered a minor threat to water quality unless coded at a higher Level. A Zero (0) may be used to code those NURDS that are found to represent no threat to water quality.
Complexity:	Category C - Facilities having no waste treatment systems, such as cooling water dischargers or thosewho must comply through best management practices, facilities with passive waste treatment and disposal systems, such as septic systems with subsurface disposal, or dischargers having waste storage systems with land disposal such as dairy waste ponds.

CIWQS:

Name:	CENTRAL METAL INC
Address:	144 SOUTH G STREET
City,State,Zip:	SAN BERNARDINO, CA 92410
Agency:	CENTRAL METAL INC
Agency Address:	8201 Santa fe ave, Huntington Park, CA 90255
Place/Project Type:	Industrial - Scrap and Waste Materials
SIC/NAICS:	5093
Region:	8
Program:	INDSTW
Regulatory Measure Status:	Terminated
Regulatory Measure Type:	Region 8 - Scrap Metal Permit
Order Number:	R8-2012-0012
WDID:	8 36MR000027
NPDES Number:	CAG618001
Adoption Date:	Not reported
Effective Date:	05/24/2012
Termination Date:	09/15/2020

SAN BERNARDINO RECYCLING (Continued) **S103986229**

Expiration/Review Date:	Not reported
Design Flow:	Not reported
Major/Minor:	Not reported
Complexity:	Not reported
TTWQ:	Not reported
Enforcement Actions within 5 years:	9
Violations within 5 years:	3
Latitude:	34.099331
Longitude:	-117.300069

Name:	SAN BERNARDINO RECYCLING
Address:	144 S G ST
City,State,Zip:	SAN BERNARDINO, CA 92410
Agency:	Rubin, Don
Agency Address:	PO Box 473, San Bernardino, CA 92402
Place/Project Type:	Industrial - Scrap and Waste Materials
SIC/NAICS:	5093
Region:	8
Program:	INDSTW
Regulatory Measure Status:	Terminated
Regulatory Measure Type:	Storm water industrial
Order Number:	2014-0057-DWQ
WDID:	8 36I009491
NPDES Number:	CAS000001
Adoption Date:	Not reported
Effective Date:	11/24/1992
Termination Date:	11/15/2005
Expiration/Review Date:	Not reported
Design Flow:	Not reported
Major/Minor:	Not reported
Complexity:	Not reported
TTWQ:	Not reported
Enforcement Actions within 5 years:	0
Violations within 5 years:	0
Latitude:	34.09969
Longitude:	-117.29864

CERS:

Name:	SA RECYCLING
Address:	144 S G ST
City,State,Zip:	SAN BERNARDINO, CA 92410
Site ID:	389647
CERS ID:	10044139
CERS Description:	Chemical Storage Facilities

Violations:

Site ID:	389647
Site Name:	SA Recycling
Violation Date:	11-30-2017
Citation:	HSC 6.5 Multiple - California Health and Safety Code, Chapter 6.5, Section(s) Multiple
Violation Description:	Hazardous Waste Generator Program - Operations/Maintenance - General
Violation Notes:	Returned to compliance on 03/02/2018. Failure to label hazardous waste containers (CCR 66262.34(f)(3))
Violation Division:	San Bernardino County Fire Department
Violation Program:	HW
Violation Source:	CERS,

SAN BERNARDINO RECYCLING (Continued) **S103986229**

Site ID:	389647
Site Name:	SA Recycling
Violation Date:	11-30-2017
Citation:	HSC 6.5 Multiple - California Health and Safety Code, Chapter 6.5, Section(s) Multiple
Violation Description:	Hazardous Waste Generator Program - Administration/Documentation - General
Violation Notes:	Returned to compliance on 03/02/2018. Failure to obtain an EPA ID Number (CCR 66262.12(a))
Violation Division:	San Bernardino County Fire Department
Violation Program:	HW
Violation Source:	CERS,

Site ID:	389647
Site Name:	SA Recycling
Violation Date:	11-30-2017
Citation:	HSC 6.95 25508.1(a)-(f) - California Health and Safety Code, Chapter 6.95, Section(s) 25508.1(a)-(f)
Violation Description:	Failure to electronically update business plan within 30 days of any one of the following events: A 100 percent or more increase in the quantity of a previously disclosed material. Any handling of a previously undisclosed hazardous materials at or above reportable quantities. A change of business address, business ownership, or business name. A substantial change in the handler's operations that requires modification to any portion of the business plan.
Violation Notes:	Returned to compliance on 03/19/2020.
Violation Division:	San Bernardino County Fire Department
Violation Program:	HMRRP
Violation Source:	CERS,

Site ID:	389647
Site Name:	SA Recycling
Violation Date:	06-11-2021
Citation:	HSC 6.67 25270.4.5(a) - California Health and Safety Code, Chapter 6.67, Section(s) 25270.4.5(a)
Violation Description:	Failure to address in the SPCC Plan the type of oil and storage capacity for each fixed container. For mobile or portable containers, either provide the type of oil and storage capacity, or an estimate of the potential number of mobile or portable containers, the types of oil, and anticipated storage capacities.
Violation Notes:	Returned to compliance on 07/08/2021. OBSERVATION: At time of inspection observed (1) 1,000 gallon tank of gasoline not disclosed on the inventory of the SPCC plan. CORRECTIVE ACTION: Amend the SPCC Plan to properly address the type of oil and storage capacity of all fixed and portable and/or mobile containers. Submit a signed statement indicating that the SPCC Plan has been properly updated.
Violation Division:	San Bernardino County Fire Department
Violation Program:	APSA
Violation Source:	CERS,

Site ID:	389647
Site Name:	SA Recycling
Violation Date:	11-30-2017
Citation:	HSC 6.5 Multiple - California Health and Safety Code, Chapter 6.5, Section(s) Multiple
Violation Description:	Hazardous Waste Generator Program - Operations/Maintenance - General
Violation Notes:	Returned to compliance on 03/02/2018. Failure to determine if waste is

SAN BERNARDINO RECYCLING (Continued) **S103986229**

hazardous waste (CCR 66262.11)
Violation Division: San Bernardino County Fire Department
Violation Program: HW
Violation Source: CERS,

Site ID: 389647
Site Name: SA Recycling
Violation Date: 11-30-2017
Citation: HSC 6.5 Multiple - California Health and Safety Code, Chapter 6.5, Section(s) Multiple
Violation Description: Hazardous Waste Generator Program - Operations/Maintenance - General
Violation Notes: Returned to compliance on 03/02/2018. Failure to inspect Hazardous Waste container storage areas weekly (CCR 66265.174)
Violation Division: San Bernardino County Fire Department
Violation Program: HW
Violation Source: CERS,

Site ID: 389647
Site Name: SA Recycling
Violation Date: 06-11-2021
Citation: HSC 6.95 25508(a)(3) - California Health and Safety Code, Chapter 6.95, Section(s) 25508(a)(3)
Violation Description: Failure to complete and electronically submit a site map with all required content.
Violation Notes: Returned to compliance on 06/28/2021. OBSERVATION: At time of inspection, site map submitted via CERS on 2-22-2021 was missing locations of emergency response equipment (fire extinguishers/eye wash stations/spill kits) and emergency evacuation staging area(s). CORRECTIVE ACTION: Update site map and submit a complete site map via CERS.
Violation Division: San Bernardino County Fire Department
Violation Program: HMRRP
Violation Source: CERS,

Site ID: 389647
Site Name: SA Recycling
Violation Date: 11-30-2017
Citation: HSC 6.5 Multiple - California Health and Safety Code, Chapter 6.5, Section(s) Multiple
Violation Description: Hazardous Waste Generator Program - Operations/Maintenance - General
Violation Notes: Returned to compliance on 03/02/2018. Failure to keep hazardous waste containers closed when not in active use (CCR 66265.173(a))
Violation Division: San Bernardino County Fire Department
Violation Program: HW
Violation Source: CERS,

Site ID: 389647
Site Name: SA Recycling
Violation Date: 06-11-2021
Citation: HSC 6.67 25270.4.5(a) - California Health and Safety Code, Chapter 6.67, Section(s) 25270.4.5(a)
Violation Description: Failure to adequately and accurately describe in the SPCC Plan the physical layout of the facility.
Violation Notes: Returned to compliance on 07/08/2021. OBSERVATION: At time of inspection, the SPCC plan certified on 1/10/2017 by Ruben Gallardo listed the incorrect facility address under facility description. CORRECTIVE ACTION: Amend the SPCC Plan to accurately describe the

SAN BERNARDINO RECYCLING (Continued) **S103986229**

	facility. Submit the signed Certificate of Compliance indicating that compliance has been met.
Violation Division:	San Bernardino County Fire Department
Violation Program:	APSA
Violation Source:	CERS,
Site ID:	389647
Site Name:	SA Recycling
Violation Date:	11-30-2017
Citation:	HSC 6.5 Multiple - California Health and Safety Code, Chapter 6.5, Section(s) Multiple
Violation Description:	Hazardous Waste Generator Program - Administration/Documentation - General
Violation Notes:	Returned to compliance on 03/02/2018. Failure to retain Hazardous Waste Manifests for at least 3 years (CCR 66262.40(a))
Violation Division:	San Bernardino County Fire Department
Violation Program:	HW
Violation Source:	CERS,
Site ID:	389647
Site Name:	SA Recycling
Violation Date:	11-30-2017
Citation:	HSC 6.5 Multiple - California Health and Safety Code, Chapter 6.5, Section(s) Multiple
Violation Description:	Hazardous Waste Generator Program - Operations/Maintenance - General
Violation Notes:	Returned to compliance on 03/02/2018. Failure to note accumulation start date on labels (CCR 66262.34(f)(2))
Violation Division:	San Bernardino County Fire Department
Violation Program:	HW
Violation Source:	CERS,
Site ID:	389647
Site Name:	SA Recycling
Violation Date:	06-11-2021
Citation:	22 CCR 12 66262.34(f) - California Code of Regulations, Title 22, Chapter 12, Section(s) 66262.34(f)
Violation Description:	Failure to properly label hazardous waste accumulation containers and portable tanks with the following requirements: "Hazardous Waste", name and address of the generator, physical and chemical characteristics of the Hazardous Waste, and starting accumulation date.
Violation Notes:	Returned to compliance on 07/08/2021. OBSERVATION: At time of inspection, observed (2) 240 gallon tanks of waste gasoline, (2) 300 gallon tanks and (2) 55 gallon drums of used oil located in vehicle depolluting area missing hazardous waste labels and (1) 300 gallon tote waste gasoline located in warehouse missing hazardous waste label. CORRECTIVE ACTION: Properly label all hazardous waste containers and submit a photo to the CUPA demonstrating that the containers listed above has been properly labeled.
Violation Division:	San Bernardino County Fire Department
Violation Program:	HW
Violation Source:	CERS,
Site ID:	389647
Site Name:	SA Recycling
Violation Date:	11-30-2017
Citation:	HSC 6.67 25270.4.5(a) - California Health and Safety Code, Chapter

SAN BERNARDINO RECYCLING (Continued) **S103986229**

	6.67, Section(s) 25270.4.5(a)
Violation Description:	Failure to prepare a Spill Prevention, Control, and Countermeasures (SPCC) Plan.
Violation Notes:	Returned to compliance on 03/02/2018.
Violation Division:	San Bernardino County Fire Department
Violation Program:	APSA
Violation Source:	CERS,
Site ID:	389647
Site Name:	SA Recycling
Violation Date:	10-14-2014
Citation:	HSC 6.95 25508.2 - California Health and Safety Code, Chapter 6.95, Section(s) 25508.2
Violation Description:	Failure to annually review and electronically certify that the business plan is complete, accurate, and up-to-date.
Violation Notes:	Returned to compliance on 10/16/2014. Last business emergency plan updated January 2013.
Violation Division:	San Bernardino County Fire Department
Violation Program:	HMRRP
Violation Source:	CERS,
Site ID:	389647
Site Name:	SA Recycling
Violation Date:	11-30-2017
Citation:	HSC 6.5 Multiple - California Health and Safety Code, Chapter 6.5, Section(s) Multiple
Violation Description:	Hazardous Waste Generator Program - Training - General
Violation Notes:	Returned to compliance on 03/02/2018. Failure to train facility personnel in hazardous waste management procedures (CCR 66265.16)
Violation Division:	San Bernardino County Fire Department
Violation Program:	HW
Violation Source:	CERS,
Site ID:	389647
Site Name:	SA Recycling
Violation Date:	11-30-2017
Citation:	HSC 6.5 Multiple - California Health and Safety Code, Chapter 6.5, Section(s) Multiple
Violation Description:	Hazardous Waste Generator Program - Operations/Maintenance - General
Violation Notes:	Returned to compliance on 03/02/2018. Failure to inspect Hazardous Waste tank (CCR 66265.195)
Violation Division:	San Bernardino County Fire Department
Violation Program:	HW
Violation Source:	CERS,
Site ID:	389647
Site Name:	SA Recycling
Violation Date:	06-11-2021
Citation:	HSC 6.95 25508.1(a)-(f) - California Health and Safety Code, Chapter 6.95, Section(s) 25508.1(a)-(f)
Violation Description:	Failure to electronically update business plan within 30 days of any one of the following events: A 100 percent or more increase in the quantity of a previously disclosed material. Any handling of a previously undisclosed hazardous materials at or above reportable quantities. A change of business address, business ownership, or business name. A substantial change in the handler's operations that requires modification to any portion of the business plan.

SAN BERNARDINO RECYCLING (Continued) **S103986229**

Violation Notes: Returned to compliance on 06/28/2021. OBSERVATION: At time of inspection observed (2) 240 gallon tanks, (1) 300 gallon tote and (2) 55 gallon drums of waste gasoline, (1) 1,000 gallon tank of gasoline, (1) 250 gallon container and (3) 300 gallon totes of hydraulic oil and (2) 55 gallon drums of waste PCB which were not indicated on hazardous materials inventory submitted via CERS on 2-22-2021. CORRECTIVE ACTION: Update the hazardous materials inventory via CERS within 30 days.
Violation Division: San Bernardino County Fire Department
Violation Program: HMRRP
Violation Source: CERS,

Site ID: 389647
Site Name: SA Recycling
Violation Date: 11-30-2017
Citation: HSC 6.5 Multiple - California Health and Safety Code, Chapter 6.5, Section(s) Multiple
Violation Description: Hazardous Waste Generator Program - Administration/Documentation - General
Violation Notes: Returned to compliance on 03/02/2018. Failure to maintain used oil disposal receipts for at least 3 years (CHSC 25160.2(b)(3))
Violation Division: San Bernardino County Fire Department
Violation Program: HW
Violation Source: CERS,

Site ID: 389647
Site Name: SA Recycling
Violation Date: 11-30-2017
Citation: HSC 6.95 25508(a)(1) - California Health and Safety Code, Chapter 6.95, Section(s) 25508(a)(1)
Violation Description: Failure to annually review and electronically certify that the business plan is complete and accurate on or before the annual due date.
Violation Notes: Returned to compliance on 03/01/2018.
Violation Division: San Bernardino County Fire Department
Violation Program: HMRRP
Violation Source: CERS,

Site ID: 389647
Site Name: SA Recycling
Violation Date: 11-30-2017
Citation: HSC 6.5 Multiple - California Health and Safety Code, Chapter 6.5, Section(s) Multiple
Violation Description: Hazardous Waste Generator Program - Operations/Maintenance - General
Violation Notes: Returned to compliance on 03/02/2018. Failure to complete hazardous waste labels (CCR 66262.34(f)(3))
Violation Division: San Bernardino County Fire Department
Violation Program: HW
Violation Source: CERS,

Evaluation:
Eval General Type: Compliance Evaluation Inspection
Eval Date: 06-11-2021
Violations Found: Yes
Eval Type: Routine done by local agency
Eval Notes: Not reported
Eval Division: San Bernardino County Fire Department

SAN BERNARDINO RECYCLING (Continued) **S103986229**

Eval Program:	HW
Eval Source:	CERS,
Eval General Type:	Compliance Evaluation Inspection
Eval Date:	10-14-2014
Violations Found:	Yes
Eval Type:	Routine done by local agency
Eval Notes:	Not reported
Eval Division:	San Bernardino County Fire Department
Eval Program:	HMRRP
Eval Source:	CERS,
Eval General Type:	Compliance Evaluation Inspection
Eval Date:	11-30-2017
Violations Found:	Yes
Eval Type:	Routine done by local agency
Eval Notes:	ROUTINE HANDLER INSPECTION-CENTRAL METAL
Eval Division:	San Bernardino County Fire Department
Eval Program:	HMRRP
Eval Source:	CERS,
Eval General Type:	Compliance Evaluation Inspection
Eval Date:	10-14-2014
Violations Found:	No
Eval Type:	Routine done by local agency
Eval Notes:	Not reported
Eval Division:	San Bernardino County Fire Department
Eval Program:	HMRRP
Eval Source:	CERS,
Eval General Type:	Compliance Evaluation Inspection
Eval Date:	11-30-2017
Violations Found:	Yes
Eval Type:	Routine done by local agency
Eval Notes:	ROUTINE APSA INSPECTION-CENTRAL METAL
Eval Division:	San Bernardino County Fire Department
Eval Program:	APSA
Eval Source:	CERS,
Eval General Type:	Compliance Evaluation Inspection
Eval Date:	06-11-2021
Violations Found:	Yes
Eval Type:	Routine done by local agency
Eval Notes:	Not reported
Eval Division:	San Bernardino County Fire Department
Eval Program:	HMRRP
Eval Source:	CERS,
Eval General Type:	Compliance Evaluation Inspection
Eval Date:	10-14-2014
Violations Found:	No
Eval Type:	Routine done by local agency
Eval Notes:	Not reported
Eval Division:	San Bernardino County Fire Department
Eval Program:	HW
Eval Source:	CERS,

SAN BERNARDINO RECYCLING (Continued) **S103986229**

Eval General Type:	Compliance Evaluation Inspection
Eval Date:	06-11-2021
Violations Found:	Yes
Eval Type:	Routine done by local agency
Eval Notes:	Not reported
Eval Division:	San Bernardino County Fire Department
Eval Program:	APSA
Eval Source:	CERS,

Eval General Type:	Compliance Evaluation Inspection
Eval Date:	11-30-2017
Violations Found:	Yes
Eval Type:	Routine done by local agency
Eval Notes:	ROUTINE GENERATOR INSPECTION-CENTRAL METAL
Eval Division:	San Bernardino County Fire Department
Eval Program:	HW
Eval Source:	CERS,

Enforcement Action:

Site ID:	389647
Site Name:	SA Recycling
Site Address:	144 S G ST
Site City:	SAN BERNARDINO
Site Zip:	92410
Enf Action Date:	10-14-2014
Enf Action Type:	Notice of Violation (Unified Program)
Enf Action Description:	Notice of Violation Issued by the Inspector at the Time of Inspection
Enf Action Notes:	Not reported
Enf Action Division:	San Bernardino County Fire Department
Enf Action Program:	HMRRP
Enf Action Source:	CERS,

Coordinates:

Site ID:	389647
Facility Name:	SA Recycling
Env Int Type Code:	HMBP
Program ID:	10044139
Coord Name:	Not reported
Ref Point Type Desc:	Unknown,
Latitude:	34.099468
Longitude:	-117.299828

Affiliation:

Affiliation Type Desc:	Facility Mailing Address
Entity Name:	Mailing Address
Entity Title:	Not reported
Affiliation Address:	2411 N. Glassell
Affiliation City:	Orange
Affiliation State:	CA
Affiliation Country:	Not reported
Affiliation Zip:	92865
Affiliation Phone:	,

Affiliation Type Desc:	Legal Owner
Entity Name:	SA Recycling
Entity Title:	Not reported

SAN BERNARDINO RECYCLING (Continued) **S103986229**

Affiliation Address:	2411 N. Glassell
Affiliation City:	Orange
Affiliation State:	CA
Affiliation Country:	United States
Affiliation Zip:	92865
Affiliation Phone:	(714) 632-2000,
Affiliation Type Desc:	Operator
Entity Name:	SA Recycling
Entity Title:	Not reported
Affiliation Address:	Not reported
Affiliation City:	Not reported
Affiliation State:	Not reported
Affiliation Country:	Not reported
Affiliation Zip:	Not reported
Affiliation Phone:	(909) 825-1662,
Affiliation Type Desc:	Parent Corporation
Entity Name:	SA Recycling Corporate
Entity Title:	Not reported
Affiliation Address:	Not reported
Affiliation City:	Not reported
Affiliation State:	Not reported
Affiliation Country:	Not reported
Affiliation Zip:	Not reported
Affiliation Phone:	,
Affiliation Type Desc:	Document Preparer
Entity Name:	Lindsay Maine
Entity Title:	Not reported
Affiliation Address:	Not reported
Affiliation City:	Not reported
Affiliation State:	Not reported
Affiliation Country:	Not reported
Affiliation Zip:	Not reported
Affiliation Phone:	,
Affiliation Type Desc:	Environmental Contact
Entity Name:	Gabriel Alvarez
Entity Title:	Not reported
Affiliation Address:	2411 N. Glassell
Affiliation City:	Orange
Affiliation State:	CA
Affiliation Country:	Not reported
Affiliation Zip:	92865
Affiliation Phone:	,
Affiliation Type Desc:	CUPA District
Entity Name:	San Bernardino County Fire
Entity Title:	Not reported
Affiliation Address:	620 South E Street
Affiliation City:	San Bernardino
Affiliation State:	CA
Affiliation Country:	Not reported
Affiliation Zip:	92415-0153
Affiliation Phone:	(909) 386-8401,

SAN BERNARDINO RECYCLING (Continued) **S103986229**

Affiliation Type Desc:	Identification Signer
Entity Name:	Lindsay Maine
Entity Title:	Environmental Manager
Affiliation Address:	Not reported
Affiliation City:	Not reported
Affiliation State:	Not reported
Affiliation Country:	Not reported
Affiliation Zip:	Not reported
Affiliation Phone:	,

HWTS:

Name:	SA RECYCLING
Address:	144 S G ST
Address 2:	Not reported
City,State,Zip:	SAN BERNARDINO, CA 92410
EPA ID:	CAL000453172
Inactive Date:	Not reported
Create Date:	03/03/2020
Last Act Date:	10/29/2020
Mailing Name:	Not reported
Mailing Address:	2411 N GLASSELL STREET
Mailing Address 2:	Not reported
Mailing City,State,Zip:	ORANGE, CA 928650000
Owner Name:	SA RECYCLING LLC
Owner Address:	2411 N GLASSELL STREET
Owner Address 2:	Not reported
Owner City,State,Zip:	ORANGE, CA 928650000
Contact Name:	TESHA JOHNSON
Contact Address:	2411 N. GLASSELL STREET
Contact Address 2:	Not reported
City,State,Zip:	ORANGE, CA 92865

NAICS:

EPA ID:	CAL000453172
Create Date:	2020-03-03 12:36:16.217
NAICS Code:	425120
NAICS Description:	Wholesale Trade Agents and Brokers
Issued EPA ID Date:	2020-03-03 12:36:16.20000
Inactive Date:	Not reported
Facility Name:	SA RECYCLING
Facility Address:	144 S G ST
Facility Address 2:	Not reported
Facility City:	SAN BERNARDINO
Facility County:	Not reported
Facility State:	CA
Facility Zip:	92410

EPA ID:	CAL000453172
Create Date:	2020-03-03 12:36:16.217
NAICS Code:	425120
NAICS Description:	Wholesale Trade Agents and Brokers
Issued EPA ID Date:	2020-03-03 12:36:16.20000
Inactive Date:	Not reported
Facility Name:	SA RECYCLING
Facility Address:	144 S G ST
Facility Address 2:	Not reported

SAN BERNARDINO RECYCLING (Continued) **S103986229**

Facility City:	SAN BERNARDINO
Facility County:	Not reported
Facility State:	CA
Facility Zip:	92410

AN195 **GRANITE CONSTRUCTION COMPANY** **RCRA NonGen / NLR** **1026471748**
West **958 WEST 3RD STREET** **CAC003077352**
1/8-1/4 **SAN BERNARDINO, CA 92407**
0.238 mi.
1259 ft. **Site 1 of 2 in cluster AN**

Relative:
Higher

Actual:
1075 ft.

RCRA NonGen / NLR:

Date Form Received by Agency:	20200731
Handler Name:	GRANITE CONSTRUCTION COMPANY
Handler Address:	958 WEST 3RD STREET
Handler City,State,Zip:	SAN BERNARDINO, CA 92407
EPA ID:	CAC003077352
Contact Name:	JAYNE POWELL
Contact Address:	GRANITE CONSTRUCTION COMPANY
Contact City,State,Zip:	INDIO, CA 92203
Contact Telephone:	760-775-7500
Contact Fax:	Not reported
Contact Email:	JAYNE.POWELL@GCINC.COM
Contact Title:	Not reported
EPA Region:	09
Land Type:	Not reported
Federal Waste Generator Description:	Not a generator, verified
Non-Notifier:	Not reported
Biennial Report Cycle:	Not reported
Accessibility:	Not reported
Active Site Indicator:	Not reported
State District Owner:	Not reported
State District:	Not reported
Mailing Address:	GRANITE CONSTRUCTION COMPANY
Mailing City,State,Zip:	INDIO, CA 92203
Owner Name:	INDIO GUERRERO
Owner Type:	Other
Operator Name:	JAYNE POWELL
Operator Type:	Other
Short-Term Generator Activity:	No
Importer Activity:	No
Mixed Waste Generator:	No
Transporter Activity:	No
Transfer Facility Activity:	No
Recycler Activity with Storage:	No
Small Quantity On-Site Burner Exemption:	No
Smelting Melting and Refining Furnace Exemption:	No
Underground Injection Control:	No
Off-Site Waste Receipt:	No
Universal Waste Indicator:	No
Universal Waste Destination Facility:	No
Federal Universal Waste:	No
Active Site Fed-Reg Treatment Storage and Disposal Facility:	Not reported
Active Site Converter Treatment storage and Disposal Facility:	Not reported
Active Site State-Reg Treatment Storage and Disposal Facility:	Not reported
Active Site State-Reg Handler:	---
Federal Facility Indicator:	Not reported

GRANITE CONSTRUCTION COMPANY (Continued) **1026471748**

Hazardous Secondary Material Indicator:	N
Sub-Part K Indicator:	Not reported
Commercial TSD Indicator:	No
Treatment Storage and Disposal Type:	Not reported
2018 GPRA Permit Baseline:	Not on the Baseline
2018 GPRA Renewals Baseline:	Not on the Baseline
Permit Renewals Workload Universe:	Not reported
Permit Workload Universe:	Not reported
Permit Progress Universe:	Not reported
Post-Closure Workload Universe:	Not reported
Closure Workload Universe:	Not reported
202 GPRA Corrective Action Baseline:	No
Corrective Action Workload Universe:	No
Subject to Corrective Action Universe:	No
Non-TSDFs Where RCRA CA has Been Imposed Universe:	No
TSDFs Potentially Subject to CA Under 3004 (u)/(v) Universe:	No
TSDFs Only Subject to CA under Discretionary Auth Universe:	No
Corrective Action Priority Ranking:	No NCAPS ranking
Environmental Control Indicator:	No
Institutional Control Indicator:	No
Human Exposure Controls Indicator:	N/A
Groundwater Controls Indicator:	N/A
Operating TSDF Universe:	Not reported
Full Enforcement Universe:	Not reported
Significant Non-Complier Universe:	No
Unaddressed Significant Non-Complier Universe:	No
Addressed Significant Non-Complier Universe:	No
Significant Non-Complier With a Compliance Schedule Universe:	No
Financial Assurance Required:	Not reported
Handler Date of Last Change:	20200814
Recognized Trader-Importer:	No
Recognized Trader-Exporter:	No
Importer of Spent Lead Acid Batteries:	No
Exporter of Spent Lead Acid Batteries:	No
Recycler Activity Without Storage:	No
Manifest Broker:	No
Sub-Part P Indicator:	No

Handler - Owner Operator:

Owner/Operator Indicator:	Owner
Owner/Operator Name:	INDIO GUERRERO
Legal Status:	Other
Date Became Current:	Not reported
Date Ended Current:	Not reported
Owner/Operator Address:	GRANITE CONSTRUCTION COMPANY
Owner/Operator City,State,Zip:	INDIO, CA 92203
Owner/Operator Telephone:	760-775-7500
Owner/Operator Telephone Ext:	Not reported
Owner/Operator Fax:	Not reported
Owner/Operator Email:	Not reported

Owner/Operator Indicator:	Operator
Owner/Operator Name:	JAYNE POWELL
Legal Status:	Other
Date Became Current:	Not reported
Date Ended Current:	Not reported

GRANITE CONSTRUCTION COMPANY (Continued) **1026471748**

Owner/Operator Address: GRANITE CONSTRUCTION COMPANY
Owner/Operator City,State,Zip: INDIO, CA 92203
Owner/Operator Telephone: 760-775-7500
Owner/Operator Telephone Ext: Not reported
Owner/Operator Fax: Not reported
Owner/Operator Email: Not reported

Historic Generators:
Receive Date: 20200731
Handler Name: GRANITE CONSTRUCTION COMPANY
Federal Waste Generator Description: Not a generator, verified
State District Owner: Not reported
Large Quantity Handler of Universal Waste: No
Recognized Trader Importer: No
Recognized Trader Exporter: No
Spent Lead Acid Battery Importer: No
Spent Lead Acid Battery Exporter: No
Current Record: Yes
Non Storage Recycler Activity: Not reported
Electronic Manifest Broker: Not reported

List of NAICS Codes and Descriptions:
NAICS Code: 236220
NAICS Description: COMMERCIAL AND INSTITUTIONAL BUILDING CONSTRUCTION

Facility Has Received Notices of Violations:
Violations: No Violations Found

Evaluation Action Summary:
Evaluations: No Evaluations Found

AN196 **SBCTA** **RCRA NonGen / NLR** **1027080271**
West **958 W. 3RD STREET** **CAC003152264**
1/8-1/4 **SAN BERNARDINO, CA 92408**
0.238 mi.
1259 ft. **Site 2 of 2 in cluster AN**

Relative:
Higher
Actual:
1075 ft.

RCRA NonGen / NLR:
Date Form Received by Agency: 20211210
Handler Name: SBCTA
Handler Address: 958 W. 3RD STREET
Handler City,State,Zip: SAN BERNARDINO, CA 92408
EPA ID: CAC003152264
Contact Name: TIM SCHMIDT
Contact Address: 958 W. 3RD STREET
Contact City,State,Zip: SA, CA 92408
Contact Telephone: 214-215-0176
Contact Fax: Not reported
Contact Email: TJSCHMIDT@LAN-INC.COM
Contact Title: Not reported
EPA Region: 09
Land Type: Not reported
Federal Waste Generator Description: Not a generator, verified
Non-Notifier: Not reported
Biennial Report Cycle: Not reported

SBCTA (Continued) **1027080271**

Accessibility:	Not reported
Active Site Indicator:	Not reported
State District Owner:	Not reported
State District:	Not reported
Mailing Address:	1170 W 3RD STREET, 2ND FLOOR
Mailing City,State,Zip:	SAN BERNARDINO, CA 92410
Owner Name:	SBCTA OR STEWART BROOKS
Owner Type:	Other
Operator Name:	TIM SCHMIDT
Operator Type:	Other
Short-Term Generator Activity:	No
Importer Activity:	No
Mixed Waste Generator:	No
Transporter Activity:	No
Transfer Facility Activity:	No
Recycler Activity with Storage:	No
Small Quantity On-Site Burner Exemption:	No
Smelting Melting and Refining Furnace Exemption:	No
Underground Injection Control:	No
Off-Site Waste Receipt:	No
Universal Waste Indicator:	No
Universal Waste Destination Facility:	No
Federal Universal Waste:	No
Active Site Fed-Reg Treatment Storage and Disposal Facility:	Not reported
Active Site Converter Treatment storage and Disposal Facility:	Not reported
Active Site State-Reg Treatment Storage and Disposal Facility:	Not reported
Active Site State-Reg Handler:	---
Federal Facility Indicator:	Not reported
Hazardous Secondary Material Indicator:	N
Sub-Part K Indicator:	Not reported
Commercial TSD Indicator:	No
Treatment Storage and Disposal Type:	Not reported
2018 GPRA Permit Baseline:	Not on the Baseline
2018 GPRA Renewals Baseline:	Not on the Baseline
Permit Renewals Workload Universe:	Not reported
Permit Workload Universe:	Not reported
Permit Progress Universe:	Not reported
Post-Closure Workload Universe:	Not reported
Closure Workload Universe:	Not reported
202 GPRA Corrective Action Baseline:	No
Corrective Action Workload Universe:	No
Subject to Corrective Action Universe:	No
Non-TSDFs Where RCRA CA has Been Imposed Universe:	No
TSDFs Potentially Subject to CA Under 3004 (u)/(v) Universe:	No
TSDFs Only Subject to CA under Discretionary Auth Universe:	No
Corrective Action Priority Ranking:	No NCAPS ranking
Environmental Control Indicator:	No
Institutional Control Indicator:	No
Human Exposure Controls Indicator:	N/A
Groundwater Controls Indicator:	N/A
Operating TSDF Universe:	Not reported
Full Enforcement Universe:	Not reported
Significant Non-Complier Universe:	No
Unaddressed Significant Non-Complier Universe:	No
Addressed Significant Non-Complier Universe:	No
Significant Non-Complier With a Compliance Schedule Universe:	No
Financial Assurance Required:	Not reported

SBCTA (Continued) **1027080271**

Handler Date of Last Change:	20211210
Recognized Trader-Importer:	No
Recognized Trader-Exporter:	No
Importer of Spent Lead Acid Batteries:	No
Exporter of Spent Lead Acid Batteries:	No
Recycler Activity Without Storage:	No
Manifest Broker:	No
Sub-Part P Indicator:	No

Handler - Owner Operator:

Owner/Operator Indicator:	Operator
Owner/Operator Name:	TIM SCHMIDT
Legal Status:	Other
Date Became Current:	Not reported
Date Ended Current:	Not reported
Owner/Operator Address:	958 W. 3RD STREET
Owner/Operator City,State,Zip:	SA, CA 92408
Owner/Operator Telephone:	214-215-0176
Owner/Operator Telephone Ext:	Not reported
Owner/Operator Fax:	Not reported
Owner/Operator Email:	Not reported

Owner/Operator Indicator:	Owner
Owner/Operator Name:	SBCTA OR STEWART BROOKS
Legal Status:	Other
Date Became Current:	Not reported
Date Ended Current:	Not reported
Owner/Operator Address:	1170 W 3RD STREET, 2ND FLOOR
Owner/Operator City,State,Zip:	SAN BERNARDINO, CA 92410
Owner/Operator Telephone:	909-884-8276
Owner/Operator Telephone Ext:	Not reported
Owner/Operator Fax:	Not reported
Owner/Operator Email:	Not reported

Historic Generators:

Receive Date:	20211210
Handler Name: SBCTA	
Federal Waste Generator Description:	Not a generator, verified
State District Owner:	Not reported
Large Quantity Handler of Universal Waste:	No
Recognized Trader Importer:	No
Recognized Trader Exporter:	No
Spent Lead Acid Battery Importer:	No
Spent Lead Acid Battery Exporter:	No
Current Record:	Yes
Non Storage Recycler Activity:	No
Electronic Manifest Broker:	No

List of NAICS Codes and Descriptions:

NAICS Code:	56299
NAICS Description:	ALL OTHER WASTE MANAGEMENT SERVICES

Facility Has Received Notices of Violations:

Violations:	No Violations Found

SBCTA (Continued) **1027080271**

Evaluation Action Summary:
Evaluations: No Evaluations Found

AO197
East
1/8-1/4
0.240 mi.
1267 ft.

COUNTY OF SAN BERNARDINO - RESD - BRENTON
323 WEST COURT STREET
SAN BERNARDINO, CA 92401

RCRA NonGen / NLR **1026165943**
CAC003065973

Site 1 of 6 in cluster AO

Relative:
Lower

Actual:
1042 ft.

RCRA NonGen / NLR:

Date Form Received by Agency:	20200507
Handler Name:	COUNTY OF SAN BERNARDINO - RESD - BRENTON
Handler Address:	323 WEST COURT STREET
Handler City,State,Zip:	SAN BERNARDINO, CA 92401
EPA ID:	CAC003065973
Contact Name:	BRENTON RANKIN
Contact Address:	385 N ARROWHEAD AVE
Contact City,State,Zip:	SAN BERNARDINO, CA 92415-0103
Contact Telephone:	909-771-1168
Contact Fax:	Not reported
Contact Email:	BRENTON.RANKIN@RES.SBCOUNTY.GOV
Contact Title:	Not reported
EPA Region:	09
Land Type:	Not reported
Federal Waste Generator Description:	Not a generator, verified
Non-Notifier:	Not reported
Biennial Report Cycle:	Not reported
Accessibility:	Not reported
Active Site Indicator:	Not reported
State District Owner:	Not reported
State District:	Not reported
Mailing Address:	385 N ARROWHEAD AVE
Mailing City,State,Zip:	SAN BERNARDINO, CA 92415-0103
Owner Name:	COUNTY OF SAN BERNARDINO - RESD
Owner Type:	Other
Operator Name:	BRENTON RANKIN
Operator Type:	Other
Short-Term Generator Activity:	No
Importer Activity:	No
Mixed Waste Generator:	No
Transporter Activity:	No
Transfer Facility Activity:	No
Recycler Activity with Storage:	No
Small Quantity On-Site Burner Exemption:	No
Smelting Melting and Refining Furnace Exemption:	No
Underground Injection Control:	No
Off-Site Waste Receipt:	No
Universal Waste Indicator:	No
Universal Waste Destination Facility:	No
Federal Universal Waste:	No
Active Site Fed-Reg Treatment Storage and Disposal Facility:	Not reported
Active Site Converter Treatment storage and Disposal Facility:	Not reported
Active Site State-Reg Treatment Storage and Disposal Facility:	Not reported
Active Site State-Reg Handler:	---
Federal Facility Indicator:	Not reported
Hazardous Secondary Material Indicator:	N

COUNTY OF SAN BERNARDINO - RESD - BRENTON (Continued) **1026165943**

Sub-Part K Indicator:	Not reported
Commercial TSD Indicator:	No
Treatment Storage and Disposal Type:	Not reported
2018 GPRA Permit Baseline:	Not on the Baseline
2018 GPRA Renewals Baseline:	Not on the Baseline
Permit Renewals Workload Universe:	Not reported
Permit Workload Universe:	Not reported
Permit Progress Universe:	Not reported
Post-Closure Workload Universe:	Not reported
Closure Workload Universe:	Not reported
202 GPRA Corrective Action Baseline:	No
Corrective Action Workload Universe:	No
Subject to Corrective Action Universe:	No
Non-TSDFs Where RCRA CA has Been Imposed Universe:	No
TSDFs Potentially Subject to CA Under 3004 (u)/(v) Universe:	No
TSDFs Only Subject to CA under Discretionary Auth Universe:	No
Corrective Action Priority Ranking:	No NCAPS ranking
Environmental Control Indicator:	No
Institutional Control Indicator:	No
Human Exposure Controls Indicator:	N/A
Groundwater Controls Indicator:	N/A
Operating TSDF Universe:	Not reported
Full Enforcement Universe:	Not reported
Significant Non-Complier Universe:	No
Unaddressed Significant Non-Complier Universe:	No
Addressed Significant Non-Complier Universe:	No
Significant Non-Complier With a Compliance Schedule Universe:	No
Financial Assurance Required:	Not reported
Handler Date of Last Change:	20200515
Recognized Trader-Importer:	No
Recognized Trader-Exporter:	No
Importer of Spent Lead Acid Batteries:	No
Exporter of Spent Lead Acid Batteries:	No
Recycler Activity Without Storage:	No
Manifest Broker:	No
Sub-Part P Indicator:	No

Handler - Owner Operator:

Owner/Operator Indicator:	Owner
Owner/Operator Name:	COUNTY OF SAN BERNARDINO - RESD
Legal Status:	Other
Date Became Current:	Not reported
Date Ended Current:	Not reported
Owner/Operator Address:	385 N ARROWHEAD AVE
Owner/Operator City,State,Zip:	SAN BERNARDINO, CA 92415-0103
Owner/Operator Telephone:	909-387-5000
Owner/Operator Telephone Ext:	Not reported
Owner/Operator Fax:	Not reported
Owner/Operator Email:	Not reported

Owner/Operator Indicator:	Operator
Owner/Operator Name:	BRENTON RANKIN
Legal Status:	Other
Date Became Current:	Not reported
Date Ended Current:	Not reported
Owner/Operator Address:	385 N ARROWHEAD AVE

COUNTY OF SAN BERNARDINO - RESD - BRENTON (Continued) **1026165943**

Owner/Operator City,State,Zip: SAN BERNARDINO, CA 92415-0103
Owner/Operator Telephone: 909-771-1168
Owner/Operator Telephone Ext: Not reported
Owner/Operator Fax: Not reported
Owner/Operator Email: Not reported

Historic Generators:
Receive Date: 20200507
Handler Name: COUNTY OF SAN BERNARDINO - RESD - BRENTON
Federal Waste Generator Description: Not a generator, verified
State District Owner: Not reported
Large Quantity Handler of Universal Waste: No
Recognized Trader Importer: No
Recognized Trader Exporter: No
Spent Lead Acid Battery Importer: No
Spent Lead Acid Battery Exporter: No
Current Record: Yes
Non Storage Recycler Activity: Not reported
Electronic Manifest Broker: Not reported

List of NAICS Codes and Descriptions:
NAICS Code: 92119
NAICS Description: OTHER GENERAL GOVERNMENT SUPPORT

Facility Has Received Notices of Violations:
Violations: No Violations Found

Evaluation Action Summary:
Evaluations: No Evaluations Found

AI198 **SO CAL GAS/SAN BERNARDINO 1 (ARROWHEAD)** **CA ENVIROSTOR** **S106568285**
ESE **NW CNR OF 2ND AND ARROWHEAD ST.** **CA VCP** **N/A**
1/8-1/4 **SAN BERNARDINO, CA 92401**
0.240 mi.
1269 ft. **Site 4 of 5 in cluster AI**

Relative:
Lower

Actual:
1023 ft.

ENVIROSTOR:
Name: SO CAL GAS/SAN BERNARDINO 1 (ARROWHEAD)
Address: NW CNR OF 2ND AND ARROWHEAD ST.
City,State,Zip: SAN BERNARDINO, CA 92401
Facility ID: 36490111
Status: Inactive - Action Required
Status Date: 09/08/2020
Site Code: 400484
Site Type: Voluntary Cleanup
Site Type Detailed: Voluntary Cleanup
Acres: 1
NPL: NO
Regulatory Agencies: SMBRP
Lead Agency: SMBRP
Program Manager: Chand Sultana
Supervisor: Allan Plaza
Division Branch: Cleanup Chatsworth
Assembly: 47
Senate: 20

SO CAL GAS/SAN BERNARDINO 1 (ARROWHEAD) (Continued) **S106568285**

Special Program: Voluntary Cleanup Program
Restricted Use: YES
Site Mgmt Req: NONE SPECIFIED
Funding: Responsible Party
Latitude: 34.103
Longitude: -117.2901
APN: NONE SPECIFIED
Past Use: MANUFACTURED GAS PLANT
Potential COC: Polynuclear aromatic hydrocarbons (PAHs
Confirmed COC: Polynuclear aromatic hydrocarbons (PAHs
Potential Description: SOIL
Alias Name: SO CAL GAS - SAN BERNARDINO
Alias Type: Alternate Name
Alias Name: SO CAL GAS CO, SAN BERNARDINO I
Alias Type: Alternate Name
Alias Name: SOUTHERN CALIFORNIA GAS
Alias Type: Alternate Name
Alias Name: SOUTHERN CALIFORNIA GAS COMPANY
Alias Type: Alternate Name
Alias Name: TOWN GAS SITE 1 - SAN BERNARDINO
Alias Type: Alternate Name
Alias Name: 110033615755
Alias Type: EPA (FRS #)
Alias Name: 400484
Alias Type: Project Code (Site Code)
Alias Name: 36490111
Alias Type: Envirostor ID Number

Completed Info:
Completed Area Name: PROJECT WIDE
Completed Sub Area Name: Not reported
Completed Document Type: Correspondence
Completed Date: 11/16/2007
Comments: DTSC sent the cost estimate for the upcoming year.

Completed Area Name: PROJECT WIDE
Completed Sub Area Name: Not reported
Completed Document Type: Correspondence
Completed Date: 11/18/2009
Comments: Not reported

Completed Area Name: PROJECT WIDE
Completed Sub Area Name: Not reported
Completed Document Type: Correspondence
Completed Date: 11/09/2007
Comments: Not reported

Completed Area Name: PROJECT WIDE
Completed Sub Area Name: Not reported
Completed Document Type: Correspondence
Completed Date: 01/07/2009
Comments: Not reported

Completed Area Name: Parcel B
Completed Sub Area Name: Not reported
Completed Document Type: Removal Action Completion Report
Completed Date: 06/08/2009
Comments: DTSC approved the Rmoval Action Completion Report for Parcel B and

SO CAL GAS/SAN BERNARDINO 1 (ARROWHEAD) (Continued) **S106568285**

requested additonal documents for preparing LUC and issue certification.

Completed Area Name: Parcel B
Completed Sub Area Name: Not reported
Completed Document Type: Removal Action Workplan
Completed Date: 06/04/2007
Comments: Not reported

Completed Area Name: PROJECT WIDE
Completed Sub Area Name: Not reported
Completed Document Type: Removal Action Completion Report
Completed Date: 07/10/2003
Comments: Not reported

Completed Area Name: PROJECT WIDE
Completed Sub Area Name: Not reported
Completed Document Type: Removal Action Workplan
Completed Date: 08/13/2001
Comments: DTSC approved the phase Final Removal Action Workplan.

Completed Area Name: PROJECT WIDE
Completed Sub Area Name: Not reported
Completed Document Type: Preliminary Endangerment Assessment Report
Completed Date: 08/29/1994
Comments: Not reported

Completed Area Name: PROJECT WIDE
Completed Sub Area Name: Not reported
Completed Document Type: Site Characterization Workplan
Completed Date: 02/04/2004
Comments: DTSC approved the Site Characterization Workplan.

Completed Area Name: Parcel B
Completed Sub Area Name: Not reported
Completed Document Type: Site Characterization Report
Completed Date: 11/01/2006
Comments: DTSC requested further revision on the Site Investigation report.

Completed Area Name: Parcels A & C
Completed Sub Area Name: Not reported
Completed Document Type: Site Characterization Report
Completed Date: 11/03/2006
Comments: DTSC conditionally approved the RI report. DTSC's conditions are specified in the approval letter.

Completed Area Name: Parcels A & C
Completed Sub Area Name: Not reported
Completed Document Type: Removal Action Workplan
Completed Date: 06/04/2007
Comments: Not reported

Completed Area Name: PROJECT WIDE
Completed Sub Area Name: Not reported
Completed Document Type: Site Characterization Workplan
Completed Date: 04/11/2007
Comments: Not reported

SO CAL GAS/SAN BERNARDINO 1 (ARROWHEAD) (Continued) **S106568285**

Completed Area Name: PROJECT WIDE
Completed Sub Area Name: Not reported
Completed Document Type: Other Report
Completed Date: 08/21/2007
Comments: According to Tetra Tech, access was no longer possible to indoor locations where the sub-slab samples were previously collected. The drill rig access immediately outside and adjacent to these locations were also not possible due to the clearance underneath the building overhang. There are data gaps due to the lack of revised soil gas data from the recommended locations and not implementing changed in sampling techniques provided in DTSC's previous comments. However, DTSC does not anticipate any substantial increase in the risk number beyond the threshold value of risk = 1E-05 from vapor intrusion for this site. Therefore, DTSC recommended that Tetra Tech develop the health risk assessment pertaining to indoor-air vapor intrusion based on the data previously provided to DTSC in the RAW of October 2006 for Parcels B, and A and C. DTSC also recommended that the VOC concentrations from the samples collected from the previous and the most recent sampling event should be used to evaluate the indoor-air risk assessment to the current commercial workers. Moreover, the indoor-air risk assessment should be performed using the highest VOC concentrations that provide maximum risk and hazard values from all soil gas data performed so far.

Completed Area Name: Parcels A & C
Completed Sub Area Name: Not reported
Completed Document Type: Removal Action Completion Report
Completed Date: 06/25/2010
Comments: Not reported

Completed Area Name: PROJECT WIDE
Completed Sub Area Name: Not reported
Completed Document Type: CEQA - Initial Study/ Mitigated Neg. Dec. (MND)
Completed Date: 06/04/2007
Comments: DTSC approved the RAWs and CEQA as final after 30-day comment period.

Completed Area Name: PROJECT WIDE
Completed Sub Area Name: Not reported
Completed Document Type: Standard Voluntary Agreement
Completed Date: 10/03/2000
Comments: DTSC entered into a Voluntary Cleanup Agreement (Agreement) (Docket No. HSA-A 00/01-026) with Southern California Gas Company and Southern California Edison (Proponent). The purpose of this Agreement is for the Proponent to conduct a Site Investigation to further characterize the existing soil contamination and, if necessary, to prepare a removal action workplan and implement a removal action under the oversight of DTSC. If appropriate, the Proponent has agreed to implement a deed restriction for the Site

Completed Area Name: PROJECT WIDE
Completed Sub Area Name: Not reported
Completed Document Type: Standard Voluntary Agreement
Completed Date: 08/20/1993
Comments: Not reported

Future Area Name: Not reported
Future Sub Area Name: Not reported

SO CAL GAS/SAN BERNARDINO 1 (ARROWHEAD) (Continued) **S106568285**

Future Document Type:	Not reported
Future Due Date:	Not reported
Schedule Area Name:	Not reported
Schedule Sub Area Name:	Not reported
Schedule Document Type:	Not reported
Schedule Due Date:	Not reported
Schedule Revised Date:	Not reported

VCP:

Name:	SO CAL GAS/SAN BERNARDINO 1 (ARROWHEAD)
Address:	NW CNR OF 2ND AND ARROWHEAD ST.
City,State,Zip:	SAN BERNARDINO, CA 92401
Facility ID:	36490111
Site Type:	Voluntary Cleanup
Site Type Detail:	Voluntary Cleanup
Site Mgmt. Req.:	NONE SPECIFIED
Acres:	1
National Priorities List:	NO
Cleanup Oversight Agencies:	SMBRP
Lead Agency:	SMBRP
Lead Agency Description:	DTSC - Site Cleanup Program
Project Manager:	Chand Sultana
Supervisor:	Allan Plaza
Division Branch:	Cleanup Chatsworth
Site Code:	400484
Assembly:	47
Senate:	20
Special Programs Code:	Voluntary Cleanup Program
Status:	Inactive - Action Required
Status Date:	09/08/2020
Restricted Use:	YES
Funding:	Responsible Party
Lat/Long:	34.103 / -117.2901
APN:	NONE SPECIFIED
Past Use:	MANUFACTURED GAS PLANT
Potential COC:	30472
Confirmed COC:	30472
Potential Description:	SOIL
Alias Name:	SO CAL GAS - SAN BERNARDINO
Alias Type:	Alternate Name
Alias Name:	SO CAL GAS CO, SAN BERNARDINO I
Alias Type:	Alternate Name
Alias Name:	SOUTHERN CALIFORNIA GAS
Alias Type:	Alternate Name
Alias Name:	SOUTHERN CALIFORNIA GAS COMPANY
Alias Type:	Alternate Name
Alias Name:	TOWN GAS SITE 1 - SAN BERNARDINO
Alias Type:	Alternate Name
Alias Name:	110033615755
Alias Type:	EPA (FRS #)
Alias Name:	400484
Alias Type:	Project Code (Site Code)
Alias Name:	36490111
Alias Type:	Envirostor ID Number

Completed Info:

Completed Area Name:	PROJECT WIDE

SO CAL GAS/SAN BERNARDINO 1 (ARROWHEAD) (Continued) **S106568285**

Completed Sub Area Name: Not reported
Completed Document Type: Correspondence
Completed Date: 11/16/2007
Comments: DTSC sent the cost estimate for the upcoming year.

Completed Area Name: PROJECT WIDE
Completed Sub Area Name: Not reported
Completed Document Type: Correspondence
Completed Date: 11/18/2009
Comments: Not reported

Completed Area Name: PROJECT WIDE
Completed Sub Area Name: Not reported
Completed Document Type: Correspondence
Completed Date: 11/09/2007
Comments: Not reported

Completed Area Name: PROJECT WIDE
Completed Sub Area Name: Not reported
Completed Document Type: Correspondence
Completed Date: 01/07/2009
Comments: Not reported

Completed Area Name: Parcel B
Completed Sub Area Name: Not reported
Completed Document Type: Removal Action Completion Report
Completed Date: 06/08/2009
Comments: DTSC approved the Rmoval Action Completion Report for Parcel B and requested additonal documents for preparing LUC and issue certification.

Completed Area Name: Parcel B
Completed Sub Area Name: Not reported
Completed Document Type: Removal Action Workplan
Completed Date: 06/04/2007
Comments: Not reported

Completed Area Name: PROJECT WIDE
Completed Sub Area Name: Not reported
Completed Document Type: Removal Action Completion Report
Completed Date: 07/10/2003
Comments: Not reported

Completed Area Name: PROJECT WIDE
Completed Sub Area Name: Not reported
Completed Document Type: Removal Action Workplan
Completed Date: 08/13/2001
Comments: DTSC approved the phase Final Removal Action Workplan.

Completed Area Name: PROJECT WIDE
Completed Sub Area Name: Not reported
Completed Document Type: Preliminary Endangerment Assessment Report
Completed Date: 08/29/1994
Comments: Not reported

Completed Area Name: PROJECT WIDE
Completed Sub Area Name: Not reported

SO CAL GAS/SAN BERNARDINO 1 (ARROWHEAD) (Continued) **S106568285**

Completed Document Type: Site Characterization Workplan
Completed Date: 02/04/2004
Comments: DTSC approved the Site Characterization Workplan.

Completed Area Name: Parcel B
Completed Sub Area Name: Not reported
Completed Document Type: Site Characterization Report
Completed Date: 11/01/2006
Comments: DTSC requested further revision on the Site Investigation report.

Completed Area Name: Parcels A & C
Completed Sub Area Name: Not reported
Completed Document Type: Site Characterization Report
Completed Date: 11/03/2006
Comments: DTSC conditionally approved the RI report. DTSC's conditions are specified in the approval letter.

Completed Area Name: Parcels A & C
Completed Sub Area Name: Not reported
Completed Document Type: Removal Action Workplan
Completed Date: 06/04/2007
Comments: Not reported

Completed Area Name: PROJECT WIDE
Completed Sub Area Name: Not reported
Completed Document Type: Site Characterization Workplan
Completed Date: 04/11/2007
Comments: Not reported

Completed Area Name: PROJECT WIDE
Completed Sub Area Name: Not reported
Completed Document Type: Other Report
Completed Date: 08/21/2007
Comments: According to Tetra Tech, access was no longer possible to indoor locations where the sub-slab samples were previously collected. The drill rig access immediately outside and adjacent to these locations were also not possible due to the clearance underneath the building overhang. There are data gaps due to the lack of revised soil gas data from the recommended locations and not implementing changed in sampling techniques provided in DTSC's previous comments. However, DTSC does not anticipate any substantial increase in the risk number beyond the threshold value of risk = 1E-05 from vapor intrusion for this site. Therefore, DTSC recommended that Tetra Tech develop the health risk assessment pertaining to indoor-air vapor intrusion based on the data previously provided to DTSC in the RAW of October 2006 for Parcels B, and A and C. DTSC also recommended that the VOC concentrations from the samples collected from the previous and the most recent sampling event should be used to evaluate the indoor-air risk assessment to the current commercial workers. Moreover, the indoor-air risk assessment should be performed using the highest VOC concentrations that provide maximum risk and hazard values from all soil gas data performed so far.

Completed Area Name: Parcels A & C
Completed Sub Area Name: Not reported
Completed Document Type: Removal Action Completion Report
Completed Date: 06/25/2010

SO CAL GAS/SAN BERNARDINO 1 (ARROWHEAD) (Continued) **S106568285**

Comments: Not reported

Completed Area Name: PROJECT WIDE
Completed Sub Area Name: Not reported
Completed Document Type: CEQA - Initial Study/ Mitigated Neg. Dec. (MND)
Completed Date: 06/04/2007
Comments: DTSC approved the RAWs and CEQA as final after 30-day comment period.

Completed Area Name: PROJECT WIDE
Completed Sub Area Name: Not reported
Completed Document Type: Standard Voluntary Agreement
Completed Date: 10/03/2000
Comments: DTSC entered into a Voluntary Cleanup Agreement (Agreement) (Docket No. HSA-A 00/01-026) with Southern California Gas Company and Southern California Edison (Proponent). The purpose of this Agreement is for the Proponent to conduct a Site Investigation to further characterize the existing soil contamination and, if necessary, to prepare a removal action workplan and implement a removal action under the oversight of DTSC. If appropriate, the Proponent has agreed to implement a deed restriction for the Site

Completed Area Name: PROJECT WIDE
Completed Sub Area Name: Not reported
Completed Document Type: Standard Voluntary Agreement
Completed Date: 08/20/1993
Comments: Not reported

Future Area Name: Not reported
Future Sub Area Name: Not reported
Future Document Type: Not reported
Future Due Date: Not reported
Schedule Area Name: Not reported
Schedule Sub Area Name: Not reported
Schedule Document Type: Not reported
Schedule Due Date: Not reported
Schedule Revised Date: Not reported

199
South
1/8-1/4
0.242 mi.
1279 ft.

SOUTHERN CALIFORNIA GAS COMPANY
124 S F ST
SAN BERNARDINO, CA 92410

CA HAZNET **S114401466**
CA San Bern. Co. Permit **N/A**
CA HWTS

Relative:
Lower

Actual:
1031 ft.

HAZNET:
Name: SOUTHERN CALIFORNIA GAS COMPANY
Address: 124 S F ST
Address 2: Not reported
City,State,Zip: SAN BERNARDINO, CA 924103314
Contact: Nancy Lee
Telephone: 5628064419
Mailing Name: Not reported
Mailing Address: 8101 S. Rosemead Blvd.

Year: 2013
Gepaid: CAC002746440
TSD EPA ID: CAD028409019
CA Waste Code: 134 - Aqueous solution with total organic residues less than 10 percent

SOUTHERN CALIFORNIA GAS COMPANY (Continued) **S114401466**

Disposal Method:	H135 - Discharge To Sewer/Potw Or Npdes(With Prior Storage--With Or Without Treatment)
Tons:	0.126

Additional Info:

Year:	2013
Gen EPA ID:	CAC002746440
Shipment Date:	20131008
Creation Date:	11/16/2013 22:15:32
Receipt Date:	20131011
Manifest ID:	005779791FLE
Trans EPA ID:	CAT080016116
Trans Name:	NIETO AND SONS TRUCKING INC
Trans 2 EPA ID:	Not reported
Trans 2 Name:	Not reported
TSDF EPA ID:	CAD028409019
Trans Name:	CROSBY & OVERTON INC
TSDF Alt EPA ID:	Not reported
TSDF Alt Name:	Not reported
Waste Code Description:	134 - Aqueous solution with <10% total organic residues
RCRA Code:	Not reported
Meth Code:	H135 - Discharge To Sewer/Potw Or Npdes(With Prior Storage--With Or Without Treatment)
Quantity Tons:	0.126
Waste Quantity:	30
Quantity Unit:	G
Additional Code 1:	Not reported
Additional Code 2:	Not reported
Additional Code 3:	Not reported
Additional Code 4:	Not reported
Additional Code 5:	Not reported

San Bern. Co. Permit:

Name:	SCG VACANT LOT - UST
Address:	124 S F
City,State,Zip:	SAN BERNARDINO, CA 92401
Region:	SAN BERNARDINO
Facility ID:	FA0015144
Owner:	SOUTHERN CALIFORNIA GAS COMPANY
Permit Number:	PT0026406
Permit Category:	REGULAR UST ANNUAL INSPECTION (PER TANK)
Facility Status:	INACTIVE
Expiration Date:	09/30/2014

HWTS:

Name:	SOUTHERN CALIFORNIA GAS COMPANY
Address:	124 S F ST
Address 2:	Not reported
City,State,Zip:	SAN BERNARDINO, CA 924103314
EPA ID:	CAC002746440
Inactive Date:	01/06/2014
Create Date:	10/07/2013
Last Act Date:	07/03/2014
Mailing Name:	Not reported

SOUTHERN CALIFORNIA GAS COMPANY (Continued) **S114401466**

Mailing Address:	8101 S. ROSEMEAD BLVD.
Mailing Address 2:	ML: SC723D ATTN: MARTY CASTILLO
Mailing City,State,Zip:	PICO RIVERA, CA 90660
Owner Name:	SOUTHERN CALIFORNIA GAS COMPANY
Owner Address:	555 W. 5TH STREET
Owner Address 2:	Not reported
Owner City,State,Zip:	LOS ANGELES, CA 900131011
Contact Name:	NANCY LEE
Contact Address:	8101 S. ROSEMEAD BLVD
Contact Address 2:	MAIL LOCATION SC721A ATTN:NANCY LEE
City,State,Zip:	PICO RIVERA, CA 90660

NAICS:

EPA ID:	CAC002746440
Create Date:	2013-10-07 10:32:58.240
NAICS Code:	22121
NAICS Description:	Natural Gas Distribution
Issued EPA ID Date:	2013-10-07 10:32:58.24700
Inactive Date:	2014-01-06 10:32:00
Facility Name:	SOUTHERN CALIFORNIA GAS COMPANY
Facility Address:	124 S F ST
Facility Address 2:	Not reported
Facility City:	SAN BERNARDINO
Facility County:	Not reported
Facility State:	CA
Facility Zip:	924103314

AI200 **SAN BERNARDINO UST** **RCRA NonGen / NLR** **1025880571**
ESE **306 W 2ND ST** **CAP000189639**
1/8-1/4 **SAN BERNARDINO, CA 92401**
0.243 mi.
1281 ft. **Site 5 of 5 in cluster AI**

Relative:
Lower

Actual:
1022 ft.

RCRA NonGen / NLR:

Date Form Received by Agency:		20080428
Handler Name:	SAN BERNARDINO UST	
Handler Address:		306 W 2ND ST
Handler City,State,Zip:		SAN BERNARDINO, CA 92401
EPA ID:		CAP000189639
Contact Name:		WILLIS G BRULL
Contact Address:		6875 CONSOLIDATED WAY
Contact City,State,Zip:		SAN DIEGO, CA 92121
Contact Telephone:		858-547-3069
Contact Fax:		Not reported
Contact Email:		JBRULL@SEMPRAUTILITIES.COM
Contact Title:		Not reported
EPA Region:		09
Land Type:		Private
Federal Waste Generator Description:		Not a generator, verified
Non-Notifier:		Not reported
Biennial Report Cycle:		Not reported
Accessibility:		Not reported
Active Site Indicator:		Not reported
State District Owner:		Not reported
State District:		Not reported
Mailing Address:		6875 CONSOLIDATED WAY
Mailing City,State,Zip:		SAN DIEGO, CA 92121

SAN BERNARDINO UST (Continued) **1025880571**

Owner Name:	SATTLER INV CO AND SATTLER TRUST
Owner Type:	Private
Operator Name:	SOUTHERN CALIFORNIA GAS CO
Operator Type:	Private
Short-Term Generator Activity:	No
Importer Activity:	No
Mixed Waste Generator:	No
Transporter Activity:	No
Transfer Facility Activity:	No
Recycler Activity with Storage:	No
Small Quantity On-Site Burner Exemption:	No
Smelting Melting and Refining Furnace Exemption:	No
Underground Injection Control:	No
Off-Site Waste Receipt:	No
Universal Waste Indicator:	No
Universal Waste Destination Facility:	No
Federal Universal Waste:	No
Active Site Fed-Reg Treatment Storage and Disposal Facility:	Not reported
Active Site Converter Treatment storage and Disposal Facility:	Not reported
Active Site State-Reg Treatment Storage and Disposal Facility:	Not reported
Active Site State-Reg Handler:	---
Federal Facility Indicator:	Not reported
Hazardous Secondary Material Indicator:	N
Sub-Part K Indicator:	Not reported
Commercial TSD Indicator:	No
Treatment Storage and Disposal Type:	Not reported
2018 GPRA Permit Baseline:	Not on the Baseline
2018 GPRA Renewals Baseline:	Not on the Baseline
Permit Renewals Workload Universe:	Not reported
Permit Workload Universe:	Not reported
Permit Progress Universe:	Not reported
Post-Closure Workload Universe:	Not reported
Closure Workload Universe:	Not reported
202 GPRA Corrective Action Baseline:	No
Corrective Action Workload Universe:	No
Subject to Corrective Action Universe:	No
Non-TSDFs Where RCRA CA has Been Imposed Universe:	No
TSDFs Potentially Subject to CA Under 3004 (u)/(v) Universe:	No
TSDFs Only Subject to CA under Discretionary Auth Universe:	No
Corrective Action Priority Ranking:	No NCAPS ranking
Environmental Control Indicator:	No
Institutional Control Indicator:	No
Human Exposure Controls Indicator:	N/A
Groundwater Controls Indicator:	N/A
Operating TSDF Universe:	Not reported
Full Enforcement Universe:	Not reported
Significant Non-Complier Universe:	No
Unaddressed Significant Non-Complier Universe:	No
Addressed Significant Non-Complier Universe:	No
Significant Non-Complier With a Compliance Schedule Universe:	No
Financial Assurance Required:	Not reported
Handler Date of Last Change:	20080428
Recognized Trader-Importer:	No
Recognized Trader-Exporter:	No
Importer of Spent Lead Acid Batteries:	No
Exporter of Spent Lead Acid Batteries:	No
Recycler Activity Without Storage:	No

SAN BERNARDINO UST (Continued) **1025880571**

Manifest Broker: No
Sub-Part P Indicator: No

Hazardous Waste Summary:
Waste Code: D009
Waste Description: MERCURY

Handler - Owner Operator:
Owner/Operator Indicator: Operator
Owner/Operator Name: SOUTHERN CALIFORNIA GAS CO
Legal Status: Private
Date Became Current: 19110101
Date Ended Current: Not reported
Owner/Operator Address: Not reported
Owner/Operator City,State,Zip: Not reported
Owner/Operator Telephone: Not reported
Owner/Operator Telephone Ext: Not reported
Owner/Operator Fax: Not reported
Owner/Operator Email: Not reported

Owner/Operator Indicator: Owner
Owner/Operator Name: SATTLER INV CO AND SATTLER TRUST
Legal Status: Private
Date Became Current: 20010101
Date Ended Current: Not reported
Owner/Operator Address: PO BOX 55128
Owner/Operator City,State,Zip: RIVERSIDE, CA 92517
Owner/Operator Telephone: Not reported
Owner/Operator Telephone Ext: Not reported
Owner/Operator Fax: Not reported
Owner/Operator Email: Not reported

Owner/Operator Indicator: Owner
Owner/Operator Name: SATTLER INV CO AND SATTLER TRUST
Legal Status: Private
Date Became Current: 20010101
Date Ended Current: Not reported
Owner/Operator Address: PO BOX 55128
Owner/Operator City,State,Zip: RIVERSIDE, CA 92517
Owner/Operator Telephone: Not reported
Owner/Operator Telephone Ext: Not reported
Owner/Operator Fax: Not reported
Owner/Operator Email: Not reported

Owner/Operator Indicator: Operator
Owner/Operator Name: SOUTHERN CALIFORNIA GAS CO
Legal Status: Private
Date Became Current: 19110101
Date Ended Current: Not reported
Owner/Operator Address: Not reported
Owner/Operator City,State,Zip: Not reported
Owner/Operator Telephone: Not reported
Owner/Operator Telephone Ext: Not reported
Owner/Operator Fax: Not reported
Owner/Operator Email: Not reported

SAN BERNARDINO UST (Continued) **1025880571**

Historic Generators:

Receive Date:	20080428
Handler Name:	SAN BERNARDINO UST
Federal Waste Generator Description:	Not a generator, verified
State District Owner:	Not reported
Large Quantity Handler of Universal Waste:	No
Recognized Trader Importer:	No
Recognized Trader Exporter:	No
Spent Lead Acid Battery Importer:	No
Spent Lead Acid Battery Exporter:	No
Current Record:	Yes
Non Storage Recycler Activity:	Not reported
Electronic Manifest Broker:	Not reported

Receive Date:	20080117
Handler Name:	SAN BERNARDINO UST
Federal Waste Generator Description:	Large Quantity Generator
State District Owner:	Not reported
Large Quantity Handler of Universal Waste:	No
Recognized Trader Importer:	No
Recognized Trader Exporter:	No
Spent Lead Acid Battery Importer:	No
Spent Lead Acid Battery Exporter:	No
Current Record:	No
Non Storage Recycler Activity:	Not reported
Electronic Manifest Broker:	Not reported

List of NAICS Codes and Descriptions:

NAICS Code:	56291
NAICS Description:	REMEDIATION SERVICES

Facility Has Received Notices of Violations:

Violations:	No Violations Found

Evaluation Action Summary:

Evaluations:	No Evaluations Found

AK201 **U-HAUL CENTER OF CENTRAL CITY** **CA LUST** **S101590921**
SE **110 D ST** **CA SWEEPS UST** **N/A**
1/8-1/4 **SAN BERNARDINO, CA 92401** **CA FID UST**
0.246 mi.
1297 ft. **Site 4 of 5 in cluster AK**

Relative:
Lower

Actual:
1018 ft.

LUST REG 8:

Name:	U-HAUL CENTER OF CENTRAL CITY
Address:	110 D ST
City:	SAN BERNARDINO
Region:	8
County:	San Bernardino
Regional Board:	Santa Ana Region
Facility Status:	Case Closed
Case Number:	083600416T
Local Case Num:	90207
Case Type:	Aquifer affected
Substance:	Regular Gasoline

U-HAUL CENTER OF CENTRAL CITY (Continued) **S101590921**

Qty Leaked:	Not reported
Abate Method:	Vapor Extraction
Cross Street:	RIALTO
Enf Type:	CLOS
Funding:	Not reported
How Discovered:	OM
How Stopped:	Not reported
Leak Cause:	Structure Failure
Leak Source:	Piping
Global ID:	T0607100044
How Stopped Date:	Not reported
Enter Date:	2/2/1987
Date Confirmation of Leak Began:	2/2/1987
Date Preliminary Assessment Began:	2/2/1987
Discover Date:	2/2/1987
Enforcement Date:	Not reported
Close Date:	1/14/1997
Date Prelim Assessment Workplan Submitted:	Not reported
Date Pollution Characterization Began:	2/5/1987
Date Remediation Plan Submitted:	3/22/1987
Date Remedial Action Underway:	5/11/1993
Date Post Remedial Action Monitoring:	3/22/1996
Enter Date:	2/2/1987
GW Qualifies:	Not reported
Soil Qualifies:	Not reported
Operator:	Not reported
Facility Contact:	Not reported
Interim:	Not reported
Oversite Program:	LUST
Latitude:	34.1001059
Longitude:	-117.2918183
MTBE Date:	Not reported
Max MTBE GW:	Not reported
MTBE Concentration:	0
Max MTBE Soil:	Not reported
MTBE Fuel:	1
MTBE Tested:	Site NOT Tested for MTBE.Includes Unknown and Not Analyzed.
MTBE Class:	*
Staff:	VJJ
Staff Initials:	CR2
Lead Agency:	Local Agency
Local Agency:	36000L
Hydr Basin #:	UPPER SANTA ANA VALL
Beneficial:	Not reported
Priority:	Not reported
Cleanup Fund Id:	Not reported
Work Suspended:	Not reported

Summary: SURFACE SEEP ASSOCIATED WITH SHALLOW BURY PIPELINE. ADDITIONAL RP AMERCO REAL ESTATE COMPANY, 2721 N. CENTRAL AVE., SUITE 700, PHOENIX AZ 85004, CONTACT DOUGLAS DUNHAM

SWEEPS UST:

Name:	U-HAUL CENTER OF SAN BDNO
Address:	110 S D ST
City:	SAN BERNARDINO
Status:	Active
Comp Number:	19788

U-HAUL CENTER OF CENTRAL CITY (Continued) **S101590921**

Number:	9
Board Of Equalization:	44-020717
Referral Date:	07-28-92
Action Date:	07-28-92
Created Date:	02-29-88
Owner Tank Id:	10
SWRCB Tank Id:	36-000-019788-000001
Tank Status:	A
Capacity:	550
Active Date:	08-25-88
Tank Use:	OIL
STG:	W
Content:	WASTE OIL
Number Of Tanks:	4

Name:	U-HAUL CENTER OF SAN BDNO
Address:	110 S D ST
City:	SAN BERNARDINO
Status:	Active
Comp Number:	19788
Number:	9
Board Of Equalization:	44-020717
Referral Date:	07-28-92
Action Date:	07-28-92
Created Date:	02-29-88
Owner Tank Id:	11
SWRCB Tank Id:	36-000-019788-000002
Tank Status:	A
Capacity:	5000
Active Date:	08-25-88
Tank Use:	M.V. FUEL
STG:	P
Content:	LEADED
Number Of Tanks:	Not reported

Name:	U-HAUL CENTER OF SAN BDNO
Address:	110 S D ST
City:	SAN BERNARDINO
Status:	Active
Comp Number:	19788
Number:	9
Board Of Equalization:	44-020717
Referral Date:	07-28-92
Action Date:	07-28-92
Created Date:	02-29-88
Owner Tank Id:	12
SWRCB Tank Id:	36-000-019788-000003
Tank Status:	A
Capacity:	5000
Active Date:	08-25-88
Tank Use:	M.V. FUEL
STG:	P
Content:	LEADED
Number Of Tanks:	Not reported

Name:	U-HAUL CENTER OF SAN BDNO
Address:	110 S D ST

U-HAUL CENTER OF CENTRAL CITY (Continued) **S101590921**

City:	SAN BERNARDINO
Status:	Active
Comp Number:	19788
Number:	9
Board Of Equalization:	44-020717
Referral Date:	07-28-92
Action Date:	07-28-92
Created Date:	02-29-88
Owner Tank Id:	13
SWRCB Tank Id:	36-000-019788-000004
Tank Status:	A
Capacity:	2000
Active Date:	08-25-88
Tank Use:	M.V. FUEL
STG:	P
Content:	LEADED
Number Of Tanks:	Not reported

CA FID UST:

Facility ID:	36000233
Regulated By:	UTNKA
Regulated ID:	00019788
Cortese Code:	Not reported
SIC Code:	Not reported
Facility Phone:	Not reported
Mail To:	Not reported
Mailing Address:	110 S D ST
Mailing Address 2:	Not reported
Mailing City,St,Zip:	SAN BERNARDINO 92401
Contact:	Not reported
Contact Phone:	Not reported
DUNs Number:	Not reported
NPDES Number:	Not reported
EPA ID:	Not reported
Comments:	Not reported
Status:	Active

AO202 **UNION OIL SERVICE STATION #228** **CA SWEEPS UST** **S101619466**
East **300 W 3 RD ST** **CA FID UST** **N/A**
1/8-1/4 **SAN BERNARDINO, CA 92401**
0.247 mi.
1306 ft. **Site 2 of 6 in cluster AO**

Relative:
Lower

Actual:
1037 ft.

SWEEPS UST:

Name:	UNION OIL SERVICE STATION #228
Address:	300 W 3 RD ST
City:	SAN BERNARDINO
Status:	Not reported
Comp Number:	9195
Number:	Not reported
Board Of Equalization:	44-000051
Referral Date:	Not reported
Action Date:	Not reported
Created Date:	Not reported
Owner Tank Id:	Not reported
SWRCB Tank Id:	36-000-009195-000001
Tank Status:	Not reported

UNION OIL SERVICE STATION #228 (Continued) **S101619466**

Capacity:	6000
Active Date:	Not reported
Tank Use:	M.V. FUEL
STG:	PRODUCT
Content:	REG UNLEADED
Number Of Tanks:	3

Name:	UNION OIL SERVICE STATION #228
Address:	300 W 3 RD ST
City:	SAN BERNARDINO
Status:	Not reported
Comp Number:	9195
Number:	Not reported
Board Of Equalization:	44-000051
Referral Date:	Not reported
Action Date:	Not reported
Created Date:	Not reported
Owner Tank Id:	Not reported
SWRCB Tank Id:	36-000-009195-000002
Tank Status:	Not reported
Capacity:	6000
Active Date:	Not reported
Tank Use:	M.V. FUEL
STG:	PRODUCT
Content:	REG UNLEADED
Number Of Tanks:	Not reported

Name:	UNION OIL SERVICE STATION #228
Address:	300 W 3 RD ST
City:	SAN BERNARDINO
Status:	Not reported
Comp Number:	9195
Number:	Not reported
Board Of Equalization:	44-000051
Referral Date:	Not reported
Action Date:	Not reported
Created Date:	Not reported
Owner Tank Id:	Not reported
SWRCB Tank Id:	36-000-009195-000003
Tank Status:	Not reported
Capacity:	280
Active Date:	Not reported
Tank Use:	OIL
STG:	WASTE
Content:	WASTE OIL
Number Of Tanks:	Not reported

CA FID UST:

Facility ID:	36008772
Regulated By:	UTNKA
Regulated ID:	00019968
Cortese Code:	Not reported
SIC Code:	Not reported
Facility Phone:	Not reported
Mail To:	Not reported
Mailing Address:	300 W 3 RD ST
Mailing Address 2:	Not reported

UNION OIL SERVICE STATION #228 (Continued) **S101619466**

Mailing City,St,Zip:	SAN BERNARDINO 92401
Contact:	Not reported
Contact Phone:	Not reported
DUNs Number:	Not reported
NPDES Number:	Not reported
EPA ID:	Not reported
Comments:	Not reported
Status:	Active

AO203 **STATION 2281** **CA HIST UST** **S118415676**
East **300 WEST THIRD STREET** **N/A**
1/8-1/4 **SAN BERNARDINO, CA 92401**
0.247 mi.
1306 ft. **Site 3 of 6 in cluster AO**

Relative:
Lower

Actual:
1037 ft.

HIST UST:

Name:	STATION 2281
Address:	300 WEST THIRD STREET
City,State,Zip:	SAN BERNARDINO, CA 92401
File Number:	0002A940
URL:	http://geotracker.waterboards.ca.gov/ustpdfs/pdf/0002A940.pdf
Region:	Not reported
Facility ID:	Not reported
Facility Type:	Not reported
Other Type:	Not reported
Contact Name:	Not reported
Telephone:	Not reported
Owner Name:	Not reported
Owner Address:	Not reported
Owner City,St,Zip:	Not reported
Total Tanks:	Not reported
Tank Num:	Not reported
Container Num:	Not reported
Year Installed:	Not reported
Tank Capacity:	Not reported
Tank Used for:	Not reported
Type of Fuel:	Not reported
Container Construction Thickness:	Not reported
Leak Detection:	Not reported

Click here for Geo Tracker PDF:

AO204 **UNION OIL SERVICE STATION 228** **CA HIST UST** **S113167258**
East **300 W THIRD STREET** **CA HAZNET** **N/A**
1/8-1/4 **SAN BERNARDINO, CA 92401** **CA HWTS**
0.247 mi.
1306 ft. **Site 4 of 6 in cluster AO**

Relative:
Lower

Actual:
1037 ft.

HIST UST:

Name:	UNION OIL SERVICE STATION 228
Address:	300 W THIRD STREET
City,State,Zip:	SAN BERNARDINO, CA 92401
File Number:	0002A8D6
URL:	http://geotracker.waterboards.ca.gov/ustpdfs/pdf/0002A8D6.pdf
Region:	Not reported

UNION OIL SERVICE STATION 228 (Continued) **S113167258**

Facility ID:	Not reported
Facility Type:	Not reported
Other Type:	Not reported
Contact Name:	Not reported
Telephone:	Not reported
Owner Name:	Not reported
Owner Address:	Not reported
Owner City,St,Zip:	Not reported
Total Tanks:	Not reported
Tank Num:	Not reported
Container Num:	Not reported
Year Installed:	Not reported
Tank Capacity:	Not reported
Tank Used for:	Not reported
Type of Fuel:	Not reported
Container Construction Thickness:	Not reported
Leak Detection:	Not reported

Click here for Geo Tracker PDF:

HAZNET:

Name:	UNOCAL SERVICE STATION 2281
Address:	300 W THIRD ST
Address 2:	Not reported
City,State,Zip:	SAN BERNARDINO, CA 924180000
Contact:	CHRISTOPHER Z HILL
Telephone:	7144286802
Mailing Name:	Not reported
Mailing Address:	PO BOX 25376
Year:	1993
Gepaid:	CAL922052210
TSD EPA ID:	CAD028409109
CA Waste Code:	134 - Aqueous solution with total organic residues less than 10 percent
Disposal Method:	-
Tons:	1.68
Year:	1992
Gepaid:	CAL922052210
TSD EPA ID:	CAD981458466
CA Waste Code:	223 - Unspecified oil-containing waste
Disposal Method:	R01 - Recycler
Tons:	4.17
Year:	1992
Gepaid:	CAL922052210
TSD EPA ID:	CAD981458466
CA Waste Code:	134 - Aqueous solution with total organic residues less than 10 percent
Disposal Method:	R01 - Recycler
Tons:	3.336

Additional Info:

UNION OIL SERVICE STATION 228 (Continued) **S113167258**

Year:	1993
Gen EPA ID:	CAL922052210
Shipment Date:	19930309
Creation Date:	9/15/1995 0:00:00
Receipt Date:	Not reported
Manifest ID:	92759250
Trans EPA ID:	CAD095146296
Trans Name:	Not reported
Trans 2 EPA ID:	Not reported
Trans 2 Name:	Not reported
TSDF EPA ID:	CAD028409109
Trans Name:	Not reported
TSDF Alt EPA ID:	Not reported
TSDF Alt Name:	Not reported
Waste Code Description:	134 - Aqueous solution with <10% total organic residues
RCRA Code:	Not reported
Meth Code:	- Not reported
Quantity Tons:	1.68
Waste Quantity:	400
Quantity Unit:	G
Additional Code 1:	Not reported
Additional Code 2:	Not reported
Additional Code 3:	Not reported
Additional Code 4:	Not reported
Additional Code 5:	Not reported

HWTS:

Name:	UNOCAL SERVICE STATION 2281
Address:	300 W THIRD ST
Address 2:	Not reported
City,State,Zip:	SAN BERNARDINO, CA 924180000
EPA ID:	CAL922052210
Inactive Date:	06/30/1997
Create Date:	07/23/1992
Last Act Date:	12/30/1997
Mailing Name:	HAZMAT COMPL COORD, RM 9001
Mailing Address:	PO BOX 25376
Mailing Address 2:	Not reported
Mailing City,State,Zip:	SANTA ANA, CA 927995376
Owner Name:	UNION OIL COMPANY OF CALIFORNI
Owner Address:	DBA UNOCAL
Owner Address 2:	Not reported
Owner City,State,Zip:	EL SEGUNDO, CA 902452390
Contact Name:	CHRISTOPHER Z HILL
Contact Address:	PO BOX 25376 CANX VQ97 CC
Contact Address 2:	Not reported
City,State,Zip:	SANTA ANA, CA 927995376

AO205 **UNION OIL SERVICE STATION #228** **CA LUST** **U001575922**
East **300 W 3RD ST** **CA HIST UST** **N/A**
1/8-1/4 **SAN BERNARDINO, CA 92401** **CA Cortese**
0.247 mi. **CA CERS**
1306 ft. **Site 5 of 6 in cluster AO**

Relative:
Lower

Actual:
1037 ft.

LUST:

Name:	UNOCAL #2281
Address:	300 W 3RD ST
City,State,Zip:	SAN BERNARDINO, CA 92405
Lead Agency:	SANTA ANA RWQCB (REGION 8)
Case Type:	LUST Cleanup Site
Geo Track:	http://geotracker.waterboards.ca.gov/profile_report.asp?global_id=T0607100091
Global Id:	T0607100091
Latitude:	34.104836
Longitude:	-117.289984
Status:	Completed - Case Closed
Status Date:	12/21/1998
Case Worker:	Not reported
RB Case Number:	083600857T
Local Agency:	SAN BERNARDINO COUNTY
File Location:	Not reported
Local Case Number:	90218
Potential Media Affect:	Aquifer used for drinking water supply
Potential Contaminants of Concern:	Gasoline
Site History:	Not reported

LUST:

Global Id:	T0607100091
Contact Type:	Local Agency Caseworker
Contact Name:	CATHERINE RICHARDS
Organization Name:	SAN BERNARDINO COUNTY
Address:	620 SOUTH E STREET
City:	SAN BERNARDINO
Email:	crichards@sbcfire.org
Phone Number:	9093868419

LUST:

Global Id:	T0607100091
Action Type:	Other
Date:	03/24/1987
Action:	Leak Discovery
Global Id:	T0607100091
Action Type:	ENFORCEMENT
Date:	12/21/1998
Action:	State Water Board Closure Order
Global Id:	T0607100091
Action Type:	Other
Date:	03/31/1988
Action:	Leak Reported

LUST:

Global Id:	T0607100091
Status:	Open - Case Begin Date
Status Date:	03/24/1987
Global Id:	T0607100091

UNION OIL SERVICE STATION #228 (Continued) **U001575922**

Status:	Open - Site Assessment
Status Date:	02/01/1993
Global Id:	T0607100091
Status:	Open - Remediation
Status Date:	02/02/1993
Global Id:	T0607100091
Status:	Open - Remediation
Status Date:	08/30/1994
Global Id:	T0607100091
Status:	Completed - Case Closed
Status Date:	12/21/1998

HIST UST:

Name:	UNION OIL SERVICE STATION #228
Address:	300 W 3RD ST
City,State,Zip:	SAN BERNARDINO, CA 92401
File Number:	Not reported
URL:	Not reported
Region:	STATE
Facility ID:	00000019968
Facility Type:	Gas Station
Other Type:	Not reported
Contact Name:	WILLIAM G. KISS
Telephone:	7148891450
Owner Name:	UNION OIL COMPANY OF CALIFORNI
Owner Address:	123 CAMINO DELA REINA
Owner City,St,Zip:	SAN DIEGO, CA 92108
Total Tanks:	0003
Tank Num:	001
Container Num:	2281-11
Year Installed:	1955
Tank Capacity:	00006000
Tank Used for:	PRODUCT
Type of Fuel:	UNLEADED
Container Construction Thickness:	Not reported
Leak Detection:	Stock Inventor, 10
Tank Num:	002
Container Num:	2281-22
Year Installed:	1955
Tank Capacity:	00006000
Tank Used for:	PRODUCT
Type of Fuel:	PREMIUM
Container Construction Thickness:	Not reported
Leak Detection:	Stock Inventor, 10
Tank Num:	003
Container Num:	2281-34
Year Installed:	1955
Tank Capacity:	00000280
Tank Used for:	WASTE
Type of Fuel:	WASTE OIL

UNION OIL SERVICE STATION #228 (Continued) **U001575922**

Container Construction Thickness: Not reported
Leak Detection: None

CORTESE:

Name:	UNOCAL #2281
Address:	300 W 3RD ST
City,State,Zip:	SAN BERNARDINO, CA 92405
Region:	CORTESE
Envirostor Id:	Not reported
Global ID:	T0607100091
Site/Facility Type:	LUST CLEANUP SITE
Cleanup Status:	COMPLETED - CASE CLOSED
Status Date:	Not reported
Site Code:	Not reported
Latitude:	Not reported
Longitude:	Not reported
Owner:	Not reported
Enf Type:	Not reported
Swat R:	Not reported
Flag:	active
Order No:	Not reported
Waste Discharge System No:	Not reported
Effective Date:	Not reported
Region 2:	Not reported
WID Id:	Not reported
Solid Waste Id No:	Not reported
Waste Management Uit Name:	Not reported
File Name:	Active Open

CERS:

Name:	UNOCAL #2281
Address:	300 W 3RD ST
City,State,Zip:	SAN BERNARDINO, CA 92405
Site ID:	188788
CERS ID:	T0607100091
CERS Description:	Leaking Underground Storage Tank Cleanup Site

Affiliation:

Affiliation Type Desc:	Local Agency Caseworker
Entity Name:	CATHERINE RICHARDS - SAN BERNARDINO COUNTY
Entity Title:	Not reported
Affiliation Address:	620 SOUTH E STREET
Affiliation City:	SAN BERNARDINO
Affiliation State:	CA
Affiliation Country:	Not reported
Affiliation Zip:	Not reported
Affiliation Phone:	9093868419,

AO206 East 1/8-1/4 0.247 mi. 1306 ft. | **STATION #2281**
300 W 3RD ST
SAN BERNARDINO, CA 92401
Site 6 of 6 in cluster AO | **CA HIST UST** | **U001575918**
N/A

Relative: Lower
Actual: 1037 ft.

HIST UST:

Name:	STATION #2281
Address:	300 W 3RD ST
City,State,Zip:	SAN BERNARDINO, CA 92401
File Number:	Not reported
URL:	Not reported
Region:	STATE
Facility ID:	00000043824
Facility Type:	Gas Station
Other Type:	Not reported
Contact Name:	WILLIAM G. KISS
Telephone:	7148891450
Owner Name:	UNION OIL COMPANY OF CALIFORNI
Owner Address:	1450 FRAZEE ROAD
Owner City,St,Zip:	SAN DIEGO, CA 92108
Total Tanks:	0001
Tank Num:	001
Container Num:	2281-00
Year Installed:	1955
Tank Capacity:	00000000
Tank Used for:	WASTE
Type of Fuel:	Not reported
Container Construction Thickness:	6
Leak Detection:	Visual

AK207 SE 1/4-1/2 0.253 mi. 1334 ft. | **SOUTHERN CALIF GAS CO**
SEC OF RIALTO AND SOUTH D
SAN BERNARDINO, CA 92401
Site 5 of 5 in cluster AK | **EDR MGP** | **1008407749**
N/A

Relative: Lower
Actual: 1014 ft.

Manufactured Gas Plants:

No additional information available

AM208 SSW 1/4-1/2 0.267 mi. 1410 ft. | **SAN BERNARDINO**
155 S G ST
SAN BERNARDINO, CA 92410
Site 4 of 5 in cluster AM | **CA LUST**
CA HIST UST
CA Cortese
CA CERS | **U001576192**
N/A

Relative: Lower
Actual: 1034 ft.

LUST:

Name:	SOUTHERN CALIFORNIA GAS CO.
Address:	155 S G ST
City,State,Zip:	SAN BERNARDINO, CA 92410
Lead Agency:	SANTA ANA RWQCB (REGION 8)
Case Type:	LUST Cleanup Site
Geo Track:	http://geotracker.waterboards.ca.gov/profile_report.asp?global_id=T0607100214
Global Id:	T0607100214
Latitude:	34.0992651

SAN BERNARDINO (Continued) **U001576192**

Longitude:	-117.298621
Status:	Completed - Case Closed
Status Date:	03/30/1994
Case Worker:	Not reported
RB Case Number:	083601787T
Local Agency:	Not reported
File Location:	Not reported
Local Case Number:	90211
Potential Media Affect:	Aquifer used for drinking water supply
Potential Contaminants of Concern:	Gasoline
Site History:	Not reported

LUST:

Global Id:	T0607100214
Action Type:	Other
Date:	03/13/1991
Action:	Leak Reported

Global Id:	T0607100214
Action Type:	ENFORCEMENT
Date:	01/05/2000
Action:	Closure/No Further Action Letter

LUST:

Global Id:	T0607100214
Status:	Open - Case Begin Date
Status Date:	01/15/1991

Global Id:	T0607100214
Status:	Open - Site Assessment
Status Date:	01/15/1991

Global Id:	T0607100214
Status:	Open - Site Assessment
Status Date:	03/13/1991

Global Id:	T0607100214
Status:	Open - Verification Monitoring
Status Date:	09/27/1991

Global Id:	T0607100214
Status:	Completed - Case Closed
Status Date:	03/30/1994

HIST UST:

Name:	SAN BERNARDINO
Address:	155 S G ST
City,State,Zip:	SAN BERNARDINO, CA 92410
File Number:	0002A67E
URL:	http://geotracker.waterboards.ca.gov/ustpdfs/pdf/0002A67E.pdf
Region:	STATE
Facility ID:	00000007470
Facility Type:	Other
Other Type:	PUBLIC UTILITY
Contact Name:	DEBI BLAND
Telephone:	7143817381

SAN BERNARDINO (Continued) **U001576192**

Owner Name:	SOUTHERN CALIF. GAS COMPANY
Owner Address:	BOX 3249 TERMINAL ANNEX
Owner City,St,Zip:	LOS ANGELES, CA 90051
Total Tanks:	0004
Tank Num:	001
Container Num:	DINU100
Year Installed:	Not reported
Tank Capacity:	00000000
Tank Used for:	WASTE
Type of Fuel:	0
Container Construction Thickness:	6
Leak Detection:	None
Tank Num:	002
Container Num:	DINU101
Year Installed:	Not reported
Tank Capacity:	00012000
Tank Used for:	PRODUCT
Type of Fuel:	1
Container Construction Thickness:	.25
Leak Detection:	Stock Inventor
Tank Num:	003
Container Num:	DINU102
Year Installed:	Not reported
Tank Capacity:	00000280
Tank Used for:	WASTE
Type of Fuel:	5
Container Construction Thickness:	12.
Leak Detection:	None
Tank Num:	004
Container Num:	DINU103
Year Installed:	Not reported
Tank Capacity:	00006000
Tank Used for:	PRODUCT
Type of Fuel:	1
Container Construction Thickness:	.25
Leak Detection:	Stock Inventor

Click here for Geo Tracker PDF:

CORTESE:

Name:	SOUTHERN CALIFORNIA GAS CO.
Address:	155 S G ST
City,State,Zip:	SAN BERNARDINO, CA 92410
Region:	CORTESE
Envirostor Id:	Not reported
Global ID:	T0607100214
Site/Facility Type:	LUST CLEANUP SITE
Cleanup Status:	COMPLETED - CASE CLOSED
Status Date:	Not reported
Site Code:	Not reported
Latitude:	Not reported
Longitude:	Not reported
Owner:	Not reported

SAN BERNARDINO (Continued) **U001576192**

Enf Type:	Not reported
Swat R:	Not reported
Flag:	active
Order No:	Not reported
Waste Discharge System No:	Not reported
Effective Date:	Not reported
Region 2:	Not reported
WID Id:	Not reported
Solid Waste Id No:	Not reported
Waste Management Uit Name:	Not reported
File Name:	Active Open

CERS:

Name:	SOUTHERN CALIFORNIA GAS CO.
Address:	155 S G ST
City,State,Zip:	SAN BERNARDINO, CA 92410
Site ID:	237371
CERS ID:	T0607100214
CERS Description:	Leaking Underground Storage Tank Cleanup Site

---

AM209 **SOUTHERN CALIFORNIA GAS CO.** **CA LUST** **S102437825**
SSW **155 G ST** **CA CHMIRS** **N/A**
1/4-1/2 **SAN BERNARDINO, CA 92410** **CA HIST CORTESE**
0.267 mi.
1410 ft. **Site 5 of 5 in cluster AM**

Relative:
Lower

Actual:
1034 ft.

LUST REG 8:

Name:	SOUTHERN CALIFORNIA GAS CO.
Address:	155 G ST
City:	SAN BERNARDINO
Region:	8
County:	San Bernardino
Regional Board:	Santa Ana Region
Facility Status:	Case Closed
Case Number:	083601787T
Local Case Num:	90211
Case Type:	Aquifer affected
Substance:	Gasoline
Qty Leaked:	Not reported
Abate Method:	Not reported
Cross Street:	RIALTO
Enf Type:	Not reported
Funding:	Not reported
How Discovered:	Not reported
How Stopped:	Not reported
Leak Cause:	Not reported
Leak Source:	Not reported
Global ID:	T0607100214
How Stopped Date:	Not reported
Enter Date:	3/3/1991
Date Confirmation of Leak Began:	Not reported
Date Preliminary Assessment Began:	1/15/1991
Discover Date:	Not reported
Enforcement Date:	Not reported
Close Date:	3/30/1994
Date Prelim Assessment Workplan Submitted:	Not reported
Date Pollution Characterization Began:	3/13/1991

SOUTHERN CALIFORNIA GAS CO. (Continued) **S102437825**

Date Remediation Plan Submitted:	Not reported
Date Remedial Action Underway:	Not reported
Date Post Remedial Action Monitoring:	9/27/1991
Enter Date:	3/3/1991
GW Qualifies:	Not reported
Soil Qualifies:	Not reported
Operator:	Not reported
Facility Contact:	Not reported
Interim:	Not reported
Oversite Program:	LUST
Latitude:	34.0991169
Longitude:	-117.2985265
MTBE Date:	Not reported
Max MTBE GW:	Not reported
MTBE Concentration:	0
Max MTBE Soil:	Not reported
MTBE Fuel:	1
MTBE Tested:	Site NOT Tested for MTBE.Includes Unknown and Not Analyzed.
MTBE Class:	*
Staff:	PAH
Staff Initials:	RR1
Lead Agency:	Regional Board
Local Agency:	36000L
Hydr Basin #:	UPPER SANTA ANA VALL
Beneficial:	Not reported
Priority:	Not reported
Cleanup Fund Id:	Not reported
Work Suspended:	Not reported

Summary: Not reported

CHMIRS:

Name:	Not reported
Address:	155 SOUTH G STREET
City,State,Zip:	SAN BERNARDINO, CA 92417
OES Incident Number:	10-2952
OES notification:	05/12/2010
OES Date:	Not reported
OES Time:	Not reported
Date Completed:	**Not reported**
Property Use:	Not reported
Agency Id Number:	Not reported
Agency Incident Number:	Not reported
Time Notified:	Not reported
Time Completed:	Not reported
Surrounding Area:	Not reported
Estimated Temperature:	Not reported
Property Management:	Not reported
More Than Two Substances Involved?:	Not reported
Resp Agncy Personel # Of Decontaminated:	Not reported
Responding Agency Personel # Of Injuries:	Not reported
Responding Agency Personel # Of Fatalities:	Not reported
Others Number Of Decontaminated:	Not reported
Others Number Of Injuries:	Not reported
Others Number Of Fatalities:	Not reported
Vehicle Make/year:	Not reported
Vehicle License Number:	Not reported
Vehicle State:	Not reported

SOUTHERN CALIFORNIA GAS CO. (Continued) **S102437825**

Vehicle Id Number:	Not reported
CA DOT PUC/ICC Number:	Not reported
Company Name:	Not reported
Reporting Officer Name/ID:	Not reported
Report Date:	Not reported
Facility Telephone:	Not reported
Waterway Involved:	No
Waterway:	Not reported
Spill Site:	Industrial Plant
Cleanup By:	Responsible Party
Containment:	Not reported
What Happened:	Not reported
Type:	Not reported
Measure:	Ton(s)
Other:	Not reported
Date/Time:	1630
Year:	2010
Agency:	SoCal Gas Company
Incident Date:	5/11/2010
Admin Agency:	San Bernardino County Health Department
Amount:	Not reported
Contained:	Yes
Site Type:	Not reported
E Date:	Not reported
Substance:	Asbestos
Unknown:	Not reported
Substance #2:	Not reported
Substance #3:	Not reported
Evacuations:	Not reported
Number of Injuries:	Not reported
Number of Fatalities:	Not reported
#1 Pipeline:	Not reported
#2 Pipeline:	Not reported
#3 Pipeline:	Not reported
#1 Vessel >= 300 Tons:	Not reported
#2 Vessel >= 300 Tons:	Not reported
#3 Vessel >= 300 Tons:	Not reported
Evacs:	Not reported
Injuries:	Not reported
Fatals:	Not reported
Comments:	Not reported
Description:	While removing asphalt a submerged mastic layer was tested for asbestos, with 1 of 9 tests revealing 2-3% asbestos content. Further testing is under way to determine final quantity. About 10 tons of asphalt paving has been excavated, which will be tested. The excavated pile has been covered with 6 mil thick plastic for containment, and the construction area is fenced off and is the private property if the RPs Company. A company hygienist is leading the direction in terms of safety precautions: includes encapsulating all pavement edges. One load of the excavated pavement has been shipped to the Arcadia Reclamation Inc site at 12321 Lower Azusa Rd, Arcadia, Los Angeles County. The load was shipped before the RP received the test results

SOUTHERN CALIFORNIA GAS CO. (Continued) **S102437825**

showing potential asbestos content. As part of the initial excavation, the asphalt was wet saw cut, all the residue was vacuumed up and containerized on site, also to be tested. There is a potential exposure to a dozen employees who worked the project.

HIST CORTESE:

edr_fname:	SOUTHERN CALIFORNIA GAS C
edr_fadd1:	155 G
City,State,Zip:	SAN BERNARDINO, CA
Region:	CORTESE
Facility County Code:	36
Reg By:	LTNKA
Reg Id:	083601787T

---

210 WSW 1/4-1/2 0.271 mi. 1433 ft. | **SAN BERNARDINO PIPE & SUP** | **CA EMI** | **S102041955**
939 | **CA HIST CORTESE** | **N/A**
SAN BERNARDINO, CA 92408 | **CA San Bern. Co. Permit**

Relative: Higher

Actual: 1062 ft.

EMI:

Name:	HOAK BROS PLATING CO
Address:	939 W 2ND ST
City,State,Zip:	SAN BERNARDINO, CA 924100000
Year:	1987
County Code:	36
Air Basin:	SC
Facility ID:	16702
Air District Name:	SC
SIC Code:	5311
Air District Name:	SOUTH COAST AQMD
Community Health Air Pollution Info System:	Not reported
Consolidated Emission Reporting Rule:	Not reported
Total Organic Hydrocarbon Gases Tons/Yr:	0
Reactive Organic Gases Tons/Yr:	0
Carbon Monoxide Emissions Tons/Yr:	0
NOX - Oxides of Nitrogen Tons/Yr:	0
SOX - Oxides of Sulphur Tons/Yr:	0
Particulate Matter Tons/Yr:	0
Part. Matter 10 Micrometers and Smllr Tons/Yr:	0

Name:	HOAK BROS PLATING INC
Address:	939 W 2ND ST
City,State,Zip:	SAN BERNARDINO, CA 924100000
Year:	1990
County Code:	36
Air Basin:	SC
Facility ID:	16702
Air District Name:	SC
SIC Code:	3471
Air District Name:	SOUTH COAST AQMD
Community Health Air Pollution Info System:	Not reported
Consolidated Emission Reporting Rule:	Not reported
Total Organic Hydrocarbon Gases Tons/Yr:	0
Reactive Organic Gases Tons/Yr:	0

SAN BERNARDINO PIPE & SUP (Continued) **S102041955**

Carbon Monoxide Emissions Tons/Yr: 0
NOX - Oxides of Nitrogen Tons/Yr: 0
SOX - Oxides of Sulphur Tons/Yr: 0
Particulate Matter Tons/Yr: 0
Part. Matter 10 Micrometers and Smllr Tons/Yr:0

HIST CORTESE:
edr_fname: SAN BERNARDINO PIPE & SUP
edr_fadd1: 939
City,State,Zip: SAN BERNARDINO, CA 92408
Region: CORTESE
Facility County Code: 36
Reg By: LTNKA
Reg Id: 083601351T

San Bern. Co. Permit:
Name: HOAKS BROS. PLATING
Address: 939 W 2ND ST
City,State,Zip: SAN BERNARDINO, CA 92410
Region: SAN BERNARDINO
Facility ID: FA0003820
Owner: HOAK, SHIRLEY
Permit Number: PT0001327
Permit Category: HAZMAT HANDLER 0-10 EMPLOYEES (W/GEN PRMT)
Facility Status: INACTIVE
Expiration Date: 08/31/2011

Name: HOAKS BROS. PLATING
Address: 939 W 2ND ST
City,State,Zip: SAN BERNARDINO, CA 92410
Region: SAN BERNARDINO
Facility ID: FA0003820
Owner: HOAK, SHIRLEY
Permit Number: PT0001328
Permit Category: HAZARDOUS WASTE GENERATOR - 0-10 EMPLOYEES
Facility Status: INACTIVE
Expiration Date: 08/31/2011

AP211 **95637** **CA LUST** **U001576148**
NW **598 N H ST** **CA CERS HAZ WASTE** **N/A**
1/4-1/2 **SAN BERNARDINO, CA 92410** **CA HIST UST**
0.277 mi. **CA Cortese**
1461 ft. **Site 1 of 4 in cluster AP** **CA San Bern. Co. Permit**
CA CERS

Relative:
Higher

Actual:
1067 ft.

LUST:
Name: CHEVRON
Address: 598 N H ST
City,State,Zip: SAN BERNARDINO, CA 92410
Lead Agency: SAN BERNARDINO COUNTY
Case Type: LUST Cleanup Site
Geo Track: http://geotracker.waterboards.ca.gov/profile_report.asp?global_id=T0607100292
Global Id: T0607100292
Latitude: 34.109896
Longitude: -117.301537
Status: Completed - Case Closed
Status Date: 02/07/1994

95637 (Continued) **U001576148**

Case Worker:	Not reported
RB Case Number:	083602322T
Local Agency:	Not reported
File Location:	Local Agency
Local Case Number:	93043
Potential Media Affect:	Soil
Potential Contaminants of Concern:	Gasoline
Site History:	Not reported

LUST:

Global Id:	T0607100292
Contact Type:	Regional Board Caseworker
Contact Name:	ROSE SCOTT
Organization Name:	SANTA ANA RWQCB (REGION 8)
Address:	3737 MAIN STREET, SUITE 500
City:	RIVERSIDE
Email:	rose.scott@waterboards.ca.gov
Phone Number:	9513206375

LUST:

Global Id:	T0607100292
Action Type:	Other
Date:	08/03/1993
Action:	Leak Discovery
Global Id:	T0607100292
Action Type:	ENFORCEMENT
Date:	02/07/1994
Action:	Closure/No Further Action Letter
Global Id:	T0607100292
Action Type:	Other
Date:	08/03/1993
Action:	Leak Reported
Global Id:	T0607100292
Action Type:	Other
Date:	08/03/1993
Action:	Leak Stopped

LUST:

Global Id:	T0607100292
Status:	Open - Case Begin Date
Status Date:	08/03/1993
Global Id:	T0607100292
Status:	Completed - Case Closed
Status Date:	02/07/1994

CERS HAZ WASTE:

Name:	RAMIREZ AUTO REPAIR
Address:	598 N H ST
City,State,Zip:	SAN BERNARDINO, CA 92410
Site ID:	146393
CERS ID:	10050307

95637 (Continued) **U001576148**

CERS Description: Hazardous Waste Generator

HIST UST:

Name:	95637
Address:	598 N H ST
City,State,Zip:	SAN BERNARDINO, CA 92410
File Number:	00029BCA
URL:	http://geotracker.waterboards.ca.gov/ustpdfs/pdf/00029BCA.pdf
Region:	STATE
Facility ID:	00000062792
Facility Type:	Gas Station
Other Type:	Not reported
Contact Name:	MAYER-OAKES,MILTON
Telephone:	7148846985
Owner Name:	CHEVRON U.S.A. INC.
Owner Address:	575 MARKET
Owner City,St,Zip:	SAN FRANCISCO, CA 94105
Total Tanks:	0004
Tank Num:	001
Container Num:	1
Year Installed:	1963
Tank Capacity:	00004000
Tank Used for:	PRODUCT
Type of Fuel:	Not reported
Container Construction Thickness:	0000170
Leak Detection:	Stock Inventor
Tank Num:	002
Container Num:	2
Year Installed:	1963
Tank Capacity:	00008000
Tank Used for:	PRODUCT
Type of Fuel:	Not reported
Container Construction Thickness:	0000250
Leak Detection:	Stock Inventor
Tank Num:	003
Container Num:	3
Year Installed:	1963
Tank Capacity:	00008000
Tank Used for:	PRODUCT
Type of Fuel:	Not reported
Container Construction Thickness:	0000250
Leak Detection:	Stock Inventor
Tank Num:	004
Container Num:	4
Year Installed:	1963
Tank Capacity:	00000550
Tank Used for:	WASTE
Type of Fuel:	Not reported
Container Construction Thickness:	0000100
Leak Detection:	Stock Inventor

95637 (Continued) **U001576148**

Click here for Geo Tracker PDF:

CORTESE:

Name:	CHEVRON
Address:	598 N H ST
City,State,Zip:	SAN BERNARDINO, CA 92410
Region:	CORTESE
Envirostor Id:	Not reported
Global ID:	T0607100292
Site/Facility Type:	LUST CLEANUP SITE
Cleanup Status:	COMPLETED - CASE CLOSED
Status Date:	Not reported
Site Code:	Not reported
Latitude:	Not reported
Longitude:	Not reported
Owner:	Not reported
Enf Type:	Not reported
Swat R:	Not reported
Flag:	active
Order No:	Not reported
Waste Discharge System No:	Not reported
Effective Date:	Not reported
Region 2:	Not reported
WID Id:	Not reported
Solid Waste Id No:	Not reported
Waste Management Uit Name:	Not reported
File Name:	Active Open

San Bern. Co. Permit:

Name:	RAMIREZ AUTO REPAIR
Address:	598 N H ST
City,State,Zip:	SAN BERNARDINO, CA 92410
Region:	SAN BERNARDINO
Facility ID:	FA0009739
Owner:	RAMIREZ AUTO REPAIR
Permit Number:	PT0016585
Permit Category:	HAZARDOUS MATERIALS 4-10 CHEMICALS
Facility Status:	ACTIVE
Expiration Date:	05/31/2022

Name:	RAMIREZ AUTO REPAIR
Address:	598 N H ST
City,State,Zip:	SAN BERNARDINO, CA 92410
Region:	SAN BERNARDINO
Facility ID:	FA0009739
Owner:	RAMIREZ AUTO REPAIR
Permit Number:	PT0016586
Permit Category:	SMALL QUANTITY GENERATOR
Facility Status:	ACTIVE
Expiration Date:	05/31/2022

CERS:

Name:	CHEVRON
Address:	598 N H ST
City,State,Zip:	SAN BERNARDINO, CA 92410
Site ID:	237029

95637 (Continued) **U001576148**

CERS ID: T0607100292
CERS Description: Leaking Underground Storage Tank Cleanup Site

Affiliation:
Affiliation Type Desc: Regional Board Caseworker
Entity Name: ROSE SCOTT - SANTA ANA RWQCB (REGION 8)
Entity Title: Not reported
Affiliation Address: 3737 MAIN STREET, SUITE 500
Affiliation City: RIVERSIDE
Affiliation State: CA
Affiliation Country: Not reported
Affiliation Zip: Not reported
Affiliation Phone: 9513206375,

Name: RAMIREZ AUTO REPAIR
Address: 598 N H ST
City,State,Zip: SAN BERNARDINO, CA 92410
Site ID: 146393
CERS ID: 10050307
CERS Description: Chemical Storage Facilities

Violations:
Site ID: 146393
Site Name: RAMIREZ AUTO REPAIR
Violation Date: 02-01-2018
Citation: HSC 6.95 25508.1(a)-(f) - California Health and Safety Code, Chapter 6.95, Section(s) 25508.1(a)-(f)
Violation Description: Failure to electronically update business plan within 30 days of any one of the following events: A 100 percent or more increase in the quantity of a previously disclosed material. Any handling of a previously undisclosed hazardous materials at or above reportable quantities. A change of business address, business ownership, or business name. A substantial change in the handler's operations that requires modification to any portion of the business plan.
Violation Notes: Returned to compliance on 03/22/2018. OBSERVATION: At the time of the inspection, observed (1) 55 gallon drum of waste liquid parts washer and (1) 55 gallon drum of waste solid parts washer that were not listed on the business plan inventory submitted via CERS on 11/14/2017. The business plan inventory was later updated on 02/08/2018; however, the (1) 55 gallon drum of waste solid parts washer was still not listed on CERS. CORRECTIVE ACTION: Using CERS, electronically update the information submitted to the statewide information management system. The website is located at http://cers.calepa.ca.gov/. Your CERS I.D. number is 10050307.
Violation Division: San Bernardino County Fire Department
Violation Program: HMRRP
Violation Source: CERS,

Site ID: 146393
Site Name: RAMIREZ AUTO REPAIR
Violation Date: 02-01-2018
Citation: 22 CCR 12 66262.11 - California Code of Regulations, Title 22, Chapter 12, Section(s) 66262.11
Violation Description: Failure to determine if wastes generated are hazardous waste by using generator knowledge or applying testing method.
Violation Notes: Returned to compliance on 03/22/2018. Failure to determine if wastes generated are hazardous waste by using generator knowledge or applying

95637 (Continued) **U001576148**

testing method. A waste is hazardous when it is included on one of the lists of materials classified as hazardous waste or when it exhibits one or more hazardous waste characteristics (i.e. ignitability, reactivity, corrosiveness, or toxicity). OBSERVATION: this facility generates fine metal grinding dust from machine motor grinding. At the time of the inspection, operator could not determine if the metal dust was either hazardous or non-hazardous waste. CORRECTIVE ACTION: Submit copies of the hazardous waste lab analysis results and/or a signed statement documenting generator knowledge demonstrating whether the grinding dust waste is hazardous or non- hazardous. If the waste is determined to be hazardous, submit a copy of the hazardous waste disposal records to this division.

Violation Division: San Bernardino County Fire Department
Violation Program: HW
Violation Source: CERS,

Site ID: 146393
Site Name: RAMIREZ AUTO REPAIR
Violation Date: 01-13-2021
Citation: HSC 6.95 25508.2 - California Health and Safety Code, Chapter 6.95, Section(s) 25508.2
Violation Description: Failure to annually review and electronically certify that the business plan is complete and accurate on or before the annual due date.
Violation Notes: Returned to compliance on 03/08/2021. OBSERVATION: At the time of the inspection the Business Plan was last reviewed and certified on 3/6/2018. CORRECTIVE ACTION: Review and certify the Business Plan via CERS. Your CERS ID number is 10050307.
Violation Division: San Bernardino County Fire Department
Violation Program: HMRRP
Violation Source: CERS,

Site ID: 146393
Site Name: RAMIREZ AUTO REPAIR
Violation Date: 01-13-2021
Citation: 22 CCR 12 66262.12 - California Code of Regulations, Title 22, Chapter 12, Section(s) 66262.12
Violation Description: Failure to obtain an Identification Number prior to treating, storing, disposing of, transporting or offering for transportation any hazardous waste.
Violation Notes: OBSERVATION: At the time of the inspection the EPA ID number CAL000290804 was inactive. CORRECTIVE ACTION: Reactivate EPA ID number by submitting form 1358 to DTSC.
Violation Division: San Bernardino County Fire Department
Violation Program: HW
Violation Source: CERS,

Site ID: 146393
Site Name: RAMIREZ AUTO REPAIR
Violation Date: 02-01-2018
Citation: 22 CCR 12 66262.12 - California Code of Regulations, Title 22, Chapter 12, Section(s) 66262.12
Violation Description: Failure to obtain an Identification Number prior to treating, storing, disposing of, transporting or offering for transportation any hazardous waste.
Violation Notes: Returned to compliance on 03/08/2018. OBSERVATION: The EPA ID # CAL000290804 was inactive at the time of the inspection. CORRECTIVE

95637 (Continued) **U001576148**

ACTION: Reactivate the EPA ID number by submitting form 1358 to DTSC. Submit a signed statement indicating that the EPA number has been reactivated.

Violation Division: San Bernardino County Fire Department
Violation Program: HW
Violation Source: CERS,

Site ID: 146393
Site Name: RAMIREZ AUTO REPAIR
Violation Date: 02-01-2018
Citation: HSC 6.5 25250.22 - California Health and Safety Code, Chapter 6.5, Section(s) 25250.22
Violation Description: Failure to properly manage used oil and/or fuel filters in accordance with the requirements.
Violation Notes: Returned to compliance on 03/22/2018. OBSERVATION: (1) 55 gallon drum of drained used oil filters was observed with no accumulation start date at the time of the inspection. Per records review, the drained used oil filters were last hauled off on 12/28/2017. CORRECTIVE ACTION: Properly label all used oil/fuel filters storage container/s. Submit the completed Certificate of Compliance (CofC) to this Division within 30 days to indicate that compliance has been met.
Violation Division: San Bernardino County Fire Department
Violation Program: HW
Violation Source: CERS,

Site ID: 146393
Site Name: RAMIREZ AUTO REPAIR
Violation Date: 01-13-2021
Citation: HSC 6.95 25505(a)(4) - California Health and Safety Code, Chapter 6.95, Section(s) 25505(a)(4)
Violation Description: Failure to provide initial and annual training to all employees in safety procedures in the event of a release or threatened release of a hazardous material or failure to document and maintain training records for a minimum of three years.
Violation Notes: OBSERVATION: Per Mr. Carlos Ramirez, employees receive training on hazardous materials and hazardous waste management. However, no training documentation was available for review. CORRECTIVE ACTION: Maintain training records for a minimum of three years. Submit a signed Certificate of Compliance indicating that training records will be kept on site for review.
Violation Division: San Bernardino County Fire Department
Violation Program: HMRRP
Violation Source: CERS,

Site ID: 146393
Site Name: RAMIREZ AUTO REPAIR
Violation Date: 01-13-2021
Citation: 22 CCR 12 66262.34(f) - California Code of Regulations, Title 22, Chapter 12, Section(s) 66262.34(f)
Violation Description: Failure to properly label hazardous waste accumulation containers and portable tanks with the following requirements: "Hazardous Waste", name and address of the generator, physical and chemical characteristics of the Hazardous Waste, and starting accumulation date.
Violation Notes: Returned to compliance on 01/13/2021. OBSERVATION: At the time of the inspection (3) 5 gallon containers of waste metal grinding dust were observed with a missing hazardous waste label. Furthermore, (1) 280

95637 (Continued) **U001576148**

gallon tote of used oil was observed with faded and illegible writing on the hazardous waste label and (1) 55 gallon drum of used oil filters was observed with a blank hazardous waste label. The labeling violation was corrected on site at the time of the inspection.

Violation Division: San Bernardino County Fire Department
Violation Program: HW
Violation Source: CERS,

Site ID: 146393
Site Name: RAMIREZ AUTO REPAIR
Violation Date: 02-01-2018
Citation: 22 CCR 12 66262.34(f) - California Code of Regulations, Title 22, Chapter 12, Section(s) 66262.34(f)
Violation Description: Failure to properly label hazardous waste accumulation containers and portable tanks with the following requirements: "Hazardous Waste", name and address of the generator, physical and chemical characteristics of the Hazardous Waste, and starting accumulation date.
Violation Notes: Returned to compliance on 03/22/2018. OBSERVATION: (1) 55 gallon drum of waste liquid parts washer, (1) 55 gallon drum of waste solid parts washer, and (1) 280 gallon tote of used oil were observed with incomplete hazardous waste labels and with missing accumulation start dates at the time of inspection. Per hazardous waste disposal records review, the liquid and solid parts washer were last hauled off on 12/26/2017 and the used oil was last hauled off on 12/28/2017. CORRECTIVE ACTION: Properly label all hazardous waste containers. Submit a signed statement or photograph indicating that the hazardous waste containers have been properly labeled.
Violation Division: San Bernardino County Fire Department
Violation Program: HW
Violation Source: CERS,

Site ID: 146393
Site Name: RAMIREZ AUTO REPAIR
Violation Date: 01-13-2021
Citation: Un-Specified
Violation Description: Hazardous Waste Generator Program - Administration/Documentation - General Local Ordinance
Violation Notes: Returned to compliance on 03/08/2021. OBSERVATION: At the time of the inspection (3) 5 gallon containers of waste metal grinding dust were observed on site which had not been reported via CERS. CORRECTIVE ACTION: Submit an accurate and complete hazardous waste inventory via CERS. Your CERS ID is 10050307.
Violation Division: San Bernardino County Fire Department
Violation Program: HW
Violation Source: CERS,

Site ID: 146393
Site Name: RAMIREZ AUTO REPAIR
Violation Date: 02-01-2018
Citation: HSC 6.95 25505(a)(4) - California Health and Safety Code, Chapter 6.95, Section(s) 25505(a)(4)
Violation Description: Failure to provide initial and annual training to all employees in safety procedures in the event of a release or threatened release of a hazardous material or failure to document and maintain training records for a minimum of three years.
Violation Notes: Returned to compliance on 04/30/2018. OBSERVATION: Per operator,

95637 (Continued) **U001576148**

employees have not received hazardous materials management training and no training records were available for review. CORRECTIVE ACTION: Submit a signed statement indicating that initial and annual training is conducted and that training records are maintained for a minimum of three years.

Violation Division: San Bernardino County Fire Department
Violation Program: HMRRP
Violation Source: CERS,

Site ID: 146393
Site Name: RAMIREZ AUTO REPAIR
Violation Date: 03-04-2015
Citation: HSC 6.95 25508.2 - California Health and Safety Code, Chapter 6.95, Section(s) 25508.2
Violation Description: Failure to annually review and electronically certify that the business plan is complete, accurate, and up-to-date.
Violation Notes: Returned to compliance on 03/12/2015.
Violation Division: San Bernardino County Fire Department
Violation Program: HMRRP
Violation Source: CERS,

Evaluation:

Eval General Type: Compliance Evaluation Inspection
Eval Date: 01-13-2021
Violations Found: Yes
Eval Type: Routine done by local agency
Eval Notes: Not reported
Eval Division: San Bernardino County Fire Department
Eval Program: HW
Eval Source: CERS,

Eval General Type: Compliance Evaluation Inspection
Eval Date: 02-01-2018
Violations Found: Yes
Eval Type: Routine done by local agency
Eval Notes: Not reported
Eval Division: San Bernardino County Fire Department
Eval Program: HMRRP
Eval Source: CERS,

Eval General Type: Compliance Evaluation Inspection
Eval Date: 03-04-2015
Violations Found: No
Eval Type: Routine done by local agency
Eval Notes: Rameriz Auto Repair routine inspection
Eval Division: San Bernardino County Fire Department
Eval Program: HW
Eval Source: CERS,

Eval General Type: Compliance Evaluation Inspection
Eval Date: 01-13-2021
Violations Found: Yes
Eval Type: Routine done by local agency
Eval Notes: Not reported
Eval Division: San Bernardino County Fire Department
Eval Program: HMRRP
Eval Source: CERS,

95637 (Continued) **U001576148**

Eval General Type:	Compliance Evaluation Inspection
Eval Date:	02-01-2018
Violations Found:	Yes
Eval Type:	Routine done by local agency
Eval Notes:	Not reported
Eval Division:	San Bernardino County Fire Department
Eval Program:	HW
Eval Source:	CERS,

Eval General Type:	Compliance Evaluation Inspection
Eval Date:	03-04-2015
Violations Found:	Yes
Eval Type:	Routine done by local agency
Eval Notes:	Rameriz Auto Repair routine inspection
Eval Division:	San Bernardino County Fire Department
Eval Program:	HMRRP
Eval Source:	CERS,

Enforcement Action:

Site ID:	146393
Site Name:	RAMIREZ AUTO REPAIR
Site Address:	598 N H ST
Site City:	SAN BERNARDINO
Site Zip:	92410
Enf Action Date:	03-04-2015
Enf Action Type:	Notice of Violation (Unified Program)
Enf Action Description:	Notice of Violation Issued by the Inspector at the Time of Inspection
Enf Action Notes:	Not reported
Enf Action Division:	San Bernardino County Fire Department
Enf Action Program:	HMRRP
Enf Action Source:	CERS,

Coordinates:

Site ID:	146393
Facility Name:	RAMIREZ AUTO REPAIR
Env Int Type Code:	HWG
Program ID:	10050307
Coord Name:	Not reported
Ref Point Type Desc:	Unknown,
Latitude:	34.109890
Longitude:	-117.301506

Affiliation:

Affiliation Type Desc:	CUPA District
Entity Name:	San Bernardino County Fire
Entity Title:	Not reported
Affiliation Address:	620 South E Street
Affiliation City:	San Bernardino
Affiliation State:	CA
Affiliation Country:	Not reported
Affiliation Zip:	92415-0153
Affiliation Phone:	(909) 386-8401,

Affiliation Type Desc:	Identification Signer
Entity Name:	CARLOS RAMIREZ
Entity Title:	OWNER

95637 (Continued) **U001576148**

Affiliation Address:	Not reported
Affiliation City:	Not reported
Affiliation State:	Not reported
Affiliation Country:	Not reported
Affiliation Zip:	Not reported
Affiliation Phone:	,

Affiliation Type Desc:	Parent Corporation
Entity Name:	Ramirez Auto Repair
Entity Title:	Not reported
Affiliation Address:	Not reported
Affiliation City:	Not reported
Affiliation State:	Not reported
Affiliation Country:	Not reported
Affiliation Zip:	Not reported
Affiliation Phone:	,

Affiliation Type Desc:	Document Preparer
Entity Name:	CARLOS RAMIREZ
Entity Title:	Not reported
Affiliation Address:	Not reported
Affiliation City:	Not reported
Affiliation State:	Not reported
Affiliation Country:	Not reported
Affiliation Zip:	Not reported
Affiliation Phone:	,

Affiliation Type Desc:	Facility Mailing Address
Entity Name:	Mailing Address
Entity Title:	Not reported
Affiliation Address:	598 NORTH 'H' STREET
Affiliation City:	SAN BERNARDINO
Affiliation State:	CA
Affiliation Country:	Not reported
Affiliation Zip:	92410
Affiliation Phone:	,

Affiliation Type Desc:	Legal Owner
Entity Name:	Ramirez Auto Repair
Entity Title:	Not reported
Affiliation Address:	3057 N STATE ST
Affiliation City:	SAN BERNARDINO
Affiliation State:	CA
Affiliation Country:	United States
Affiliation Zip:	92407
Affiliation Phone:	(909) 888-9070,

Affiliation Type Desc:	Environmental Contact
Entity Name:	CARLOS RAMIREZ
Entity Title:	Not reported
Affiliation Address:	3057 N STATE ST
Affiliation City:	SAN BERNARDINO
Affiliation State:	CA
Affiliation Country:	Not reported
Affiliation Zip:	92407
Affiliation Phone:	,

95637 (Continued) **U001576148**

Affiliation Type Desc:	Operator
Entity Name:	RAMIREZ AUTO BODY
Entity Title:	Not reported
Affiliation Address:	Not reported
Affiliation City:	Not reported
Affiliation State:	Not reported
Affiliation Country:	Not reported
Affiliation Zip:	Not reported
Affiliation Phone:	(909) 888-9070,

AP212 **CHEVRON** **CA LUST** **S105027763**
NNW **598 H** **CA HIST CORTESE** **N/A**
1/4-1/2 **SAN BERNARDINO, CA 92410**
0.289 mi.
1528 ft. **Site 2 of 4 in cluster AP**

Relative:
Higher

Actual:
1064 ft.

LUST REG 8:

Name:	CHEVRON
Address:	598 H ST
City:	SAN BERNARDINO
Region:	8
County:	San Bernardino
Regional Board:	Santa Ana Region
Facility Status:	Case Closed
Case Number:	083602322T
Local Case Num:	93043
Case Type:	Soil only
Substance:	Gasoline
Qty Leaked:	Not reported
Abate Method:	Not reported
Cross Street:	6T
Enf Type:	CLOS
Funding:	Not reported
How Discovered:	Tank Closure
How Stopped:	Not reported
Leak Cause:	UNK
Leak Source:	UNK
Global ID:	T0607100292
How Stopped Date:	8/3/1993
Enter Date:	9/24/1993
Date Confirmation of Leak Began:	Not reported
Date Preliminary Assessment Began:	Not reported
Discover Date:	8/3/1993
Enforcement Date:	Not reported
Close Date:	2/7/1994
Date Prelim Assessment Workplan Submitted:	Not reported
Date Pollution Characterization Began:	Not reported
Date Remediation Plan Submitted:	Not reported
Date Remedial Action Underway:	Not reported
Date Post Remedial Action Monitoring:	Not reported
Enter Date:	9/24/1993
GW Qualifies:	Not reported
Soil Qualifies:	Not reported
Operator:	Not reported
Facility Contact:	Not reported
Interim:	Not reported
Oversite Program:	LUST

CHEVRON (Continued) **S105027763**

Latitude:	34.1101754
Longitude:	-117.3010997
MTBE Date:	Not reported
Max MTBE GW:	Not reported
MTBE Concentration:	0
Max MTBE Soil:	Not reported
MTBE Fuel:	1
MTBE Tested:	Site NOT Tested for MTBE.Includes Unknown and Not Analyzed.
MTBE Class:	*
Staff:	RS
Staff Initials:	BM7
Lead Agency:	Local Agency
Local Agency:	36000L
Hydr Basin #:	UPPER SANTA ANA VALL
Beneficial:	Not reported
Priority:	Not reported
Cleanup Fund Id:	Not reported
Work Suspended:	Not reported
Summary:	Not reported

HIST CORTESE:

edr_fname:	CHEVRON
edr_fadd1:	598 H
City,State,Zip:	SAN BERNARDINO, CA 92410
Region:	CORTESE
Facility County Code:	36
Reg By:	LTNKA
Reg Id:	083602322T

AQ213 **SIGNAL OIL CO** **SEMS-ARCHIVE** **1003877962**
SSW **173 SO. G ST** **CAD982360364**
1/4-1/2 **SAN BERNARDINO, CA 92410**
0.300 mi.
1582 ft. **Site 1 of 2 in cluster AQ**

Relative:
Lower

Actual:
1030 ft.

SEMS Archive:

Site ID:	0900045
EPA ID:	CAD982360364
Name:	SIGNAL OIL CO
Address:	173 SO. G ST
Address 2:	Not reported
City,State,Zip:	SAN BERNARDINO, CA 92410
Cong District:	36
FIPS Code:	06071
FF:	N
NPL:	Not on the NPL
Non NPL Status:	NFRAP-Site does not qualify for the NPL based on existing information

SEMS Archive Detail:

Region:	09
Site ID:	0900045
EPA ID:	CAD982360364
Site Name:	SIGNAL OIL CO
NPL:	N
FF:	N
OU:	00
Action Code:	VS
Action Name:	ARCH SITE

SIGNAL OIL CO (Continued) **1003877962**

SEQ:	1
Start Date:	Not reported
Finish Date:	1989-10-06 04:00:00
Qual:	Not reported
Current Action Lead:	EPA Perf In-Hse
Region:	09
Site ID:	0900045
EPA ID:	CAD982360364
Site Name:	SIGNAL OIL CO
NPL:	N
FF:	N
OU:	00
Action Code:	DS
Action Name:	DISCVRY
SEQ:	1
Start Date:	1987-12-01 05:00:00
Finish Date:	1987-12-01 05:00:00
Qual:	Not reported
Current Action Lead:	St Perf
Region:	09
Site ID:	0900045
EPA ID:	CAD982360364
Site Name:	SIGNAL OIL CO
NPL:	N
FF:	N
OU:	00
Action Code:	PA
Action Name:	PA
SEQ:	1
Start Date:	Not reported
Finish Date:	1989-10-06 04:00:00
Qual:	N
Current Action Lead:	St Perf

AQ214 **SIGNAL OIL CO.** **CA ENVIROSTOR** **S101481909**
SSW **173 SOUTH G STREET** **N/A**
1/4-1/2 **SAN BERNARDINO, CA 92410**
0.300 mi.
1582 ft. **Site 2 of 2 in cluster AQ**

Relative:
Lower

Actual:
1030 ft.

ENVIROSTOR:

Name:	SIGNAL OIL CO.
Address:	173 SOUTH G STREET
City,State,Zip:	SAN BERNARDINO, CA 92410
Facility ID:	36130006
Status:	No Further Action
Status Date:	03/31/1989
Site Code:	Not reported
Site Type:	Historical
Site Type Detailed:	* Historical
Acres:	Not reported
NPL:	NO
Regulatory Agencies:	NONE SPECIFIED
Lead Agency:	NONE SPECIFIED
Program Manager:	Not reported

SIGNAL OIL CO. (Continued) **S101481909**

Supervisor: * Mmonroy
Division Branch: Cleanup Cypress
Assembly: 47
Senate: 20
Special Program: * CERC2
Restricted Use: NO
Site Mgmt Req: NONE SPECIFIED
Funding: Not reported
Latitude: 34.09856
Longitude: -117.2978
APN: NONE SPECIFIED
Past Use: NONE
Potential COC: NONE SPECIFIED No Contaminants found
Confirmed COC: 31000-NO
Potential Description: NMA
Alias Name: 36130006
Alias Type: Envirostor ID Number

Completed Info:
Completed Area Name: PROJECT WIDE
Completed Sub Area Name: Not reported
Completed Document Type: Site Screening
Completed Date: 11/01/1994
Comments: DATABASE VERIFICATION PROJECT CONFIRMS NFA FOR DTSC.

Completed Area Name: PROJECT WIDE
Completed Sub Area Name: Not reported
Completed Document Type: Preliminary Assessment Report
Completed Date: 03/31/1989
Comments: PRELIM ASSESS DONE NFA FOR DHS

Completed Area Name: PROJECT WIDE
Completed Sub Area Name: Not reported
Completed Document Type: Site Screening
Completed Date: 03/20/1987
Comments: SITE SCREENING DONE FURTHER RECORD SEARCH NEEDED.

Completed Area Name: PROJECT WIDE
Completed Sub Area Name: Not reported
Completed Document Type: * Discovery
Completed Date: 01/03/1983
Comments: FACILITY IDENTIFIED TELEPHONE DIRECTORY (1950) OIL COMPANY

Future Area Name: Not reported
Future Sub Area Name: Not reported
Future Document Type: Not reported
Future Due Date: Not reported
Schedule Area Name: Not reported
Schedule Sub Area Name: Not reported
Schedule Document Type: Not reported
Schedule Due Date: Not reported
Schedule Revised Date: Not reported

AP215 **ARCO #5082** **CA LUST** **S105850460**
NNW **605 H ST** **N/A**
1/4-1/2 **SAN BERNARDINO, CA 92405**
0.305 mi.
1609 ft. **Site 3 of 4 in cluster AP**

Relative:
Higher

Actual:
1067 ft.

LUST REG 8:

Name:	ARCO #5082
Address:	605 H ST
City:	SAN BERNARDINO
Region:	8
County:	San Bernardino
Regional Board:	Santa Ana Region
Facility Status:	Remedial action (cleanup) Underway
Case Number:	083600381T
Local Case Num:	90033
Case Type:	Aquifer affected
Substance:	Gasoline
Qty Leaked:	Not reported
Abate Method:	Vapor Extraction
Cross Street:	6TH STREET
Enf Type:	SEL
Funding:	Not reported
How Discovered:	OM
How Stopped:	Not reported
Leak Cause:	UNK
Leak Source:	UNK
Global ID:	T0607100042
How Stopped Date:	10/2/1989
Enter Date:	5/12/1987
Date Confirmation of Leak Began:	10/2/1989
Date Preliminary Assessment Began:	11/1/1989
Discover Date:	10/2/1989
Enforcement Date:	1/1/1965
Close Date:	Not reported
Date Prelim Assessment Workplan Submitted:	Not reported
Date Pollution Characterization Began:	2/13/1991
Date Remediation Plan Submitted:	6/30/1999
Date Remedial Action Underway:	1/30/2004
Date Post Remedial Action Monitoring:	Not reported
Enter Date:	5/12/1987
GW Qualifies:	=
Soil Qualifies:	Not reported
Operator:	Not reported
Facility Contact:	Not reported
Interim:	Not reported
Oversite Program:	LUST
Latitude:	34.0898892
Longitude:	-117.3007406
MTBE Date:	12/12/2002
Max MTBE GW:	360000
MTBE Concentration:	1
Max MTBE Soil:	Not reported
MTBE Fuel:	1
MTBE Tested:	MTBE Detected. Site tested for MTBE & MTBE detected
MTBE Class:	B
Staff:	VJJ
Staff Initials:	CR2
Lead Agency:	Regional Board

ARCO #5082 (Continued) **S105850460**

Local Agency: 36000L
Hydr Basin #: UPPER SANTA ANA VALL
Beneficial: Not reported
Priority: Not reported
Cleanup Fund Id: Not reported
Work Suspended: Not reported
Summary: QUARTERLY MONITORING FOR ONE YEAR (MINIMUM) TO MONITOR GW. SOIL REMEDIATION BY VENTING SOIL. 2/94 - CONTINUE TO MONITOR GROUNDWATER.8/96 - REVIEWED VES PILOT STUDY, REMEDIATION REQURIED PER KRW. 6/99 - VES

AP216
NNW
1/4-1/2
0.307 mi.
1623 ft.

PRESTIGE STATIONS INC #664
605 N H ST
SAN BERNARDINO, CA 92401

CA LUST **U001575910**
CA HIST UST **N/A**
CA Cortese
CA CERS

Site 4 of 4 in cluster AP

Relative:
Higher

Actual:
1065 ft.

LUST:
Name: ARCO #5082
Address: 605 N. H ST
City,State,Zip: SAN BERNARDINO, CA 92405
Lead Agency: SANTA ANA RWQCB (REGION 8)
Case Type: LUST Cleanup Site
Geo Track: http://geotracker.waterboards.ca.gov/profile_report.asp?global_id=T0607100042
Global Id: T0607100042
Latitude: 34.1104543464057
Longitude: -117.30046749115
Status: Completed - Case Closed
Status Date: 01/27/2016
Case Worker: VJB
RB Case Number: 083600381T
Local Agency: Not reported
File Location: Regional Board
Local Case Number: 90033
Potential Media Affect: Aquifer used for drinking water supply
Potential Contaminants of Concern: Gasoline
Site History: See case file and closure summary for detailed site information

LUST:
Global Id: T0607100042
Contact Type: Regional Board Caseworker
Contact Name: VALERIE JAHN-BULL
Organization Name: SANTA ANA RWQCB (REGION 8)
Address: 3737 MAIN STREET, SUITE 500
City: RIVERSIDE
Email: valerie.jahn-bull@waterboards.ca.gov
Phone Number: 9517824903

LUST:
Global Id: T0607100042
Action Type: ENFORCEMENT
Date: 04/28/2010
Action: File review

Global Id: T0607100042
Action Type: ENFORCEMENT
Date: 05/03/2010
Action: Technical Correspondence / Assistance / Other

PRESTIGE STATIONS INC #664 (Continued) **U001575910**

Global Id: T0607100042
Action Type: ENFORCEMENT
Date: 12/16/2010
Action: Staff Letter

Global Id: T0607100042
Action Type: ENFORCEMENT
Date: 10/18/2011
Action: File review

Global Id: T0607100042
Action Type: ENFORCEMENT
Date: 10/12/2012
Action: Staff Letter

Global Id: T0607100042
Action Type: ENFORCEMENT
Date: 03/27/2013
Action: File review

Global Id: T0607100042
Action Type: Other
Date: 10/02/1989
Action: Leak Discovery

Global Id: T0607100042
Action Type: RESPONSE
Date: 10/30/2008
Action: Monitoring Report - Quarterly

Global Id: T0607100042
Action Type: RESPONSE
Date: 01/30/2008
Action: Monitoring Report - Quarterly

Global Id: T0607100042
Action Type: RESPONSE
Date: 10/30/2007
Action: Monitoring Report - Quarterly

Global Id: T0607100042
Action Type: RESPONSE
Date: 10/30/2008
Action: Remedial Progress Report

Global Id: T0607100042
Action Type: RESPONSE
Date: 07/31/2003
Action: Monitoring Report - Quarterly

Global Id: T0607100042
Action Type: RESPONSE
Date: 07/31/2003
Action: Remedial Progress Report

Global Id: T0607100042
Action Type: RESPONSE

PRESTIGE STATIONS INC #664 (Continued) **U001575910**

Date: 04/30/2004
Action: Monitoring Report - Quarterly

Global Id: T0607100042
Action Type: RESPONSE
Date: 04/30/2004
Action: Remedial Progress Report

Global Id: T0607100042
Action Type: RESPONSE
Date: 06/01/2004
Action: CAP/RAP - Feasibility Study Report

Global Id: T0607100042
Action Type: RESPONSE
Date: 03/23/2004
Action: Other Report / Document

Global Id: T0607100042
Action Type: RESPONSE
Date: 01/31/2004
Action: Monitoring Report - Quarterly

Global Id: T0607100042
Action Type: RESPONSE
Date: 01/31/2004
Action: Remedial Progress Report

Global Id: T0607100042
Action Type: RESPONSE
Date: 07/30/2007
Action: Monitoring Report - Quarterly

Global Id: T0607100042
Action Type: RESPONSE
Date: 07/30/2007
Action: Remedial Progress Report

Global Id: T0607100042
Action Type: RESPONSE
Date: 01/30/2007
Action: Monitoring Report - Quarterly

Global Id: T0607100042
Action Type: RESPONSE
Date: 01/30/2007
Action: Remedial Progress Report

Global Id: T0607100042
Action Type: RESPONSE
Date: 04/30/2007
Action: Monitoring Report - Quarterly

Global Id: T0607100042
Action Type: RESPONSE
Date: 04/17/2007
Action: Remedial Progress Report

PRESTIGE STATIONS INC #664 (Continued) **U001575910**

Global Id: T0607100042
Action Type: RESPONSE
Date: 10/30/2010
Action: Remedial Progress Report

Global Id: T0607100042
Action Type: RESPONSE
Date: 04/30/2011
Action: Remedial Progress Report

Global Id: T0607100042
Action Type: RESPONSE
Date: 01/31/2011
Action: Monitoring Report - Quarterly

Global Id: T0607100042
Action Type: RESPONSE
Date: 04/30/2011
Action: Monitoring Report - Quarterly

Global Id: T0607100042
Action Type: RESPONSE
Date: 01/31/2011
Action: Remedial Progress Report

Global Id: T0607100042
Action Type: ENFORCEMENT
Date: 11/30/2003
Action: * No Action

Global Id: T0607100042
Action Type: ENFORCEMENT
Date: 03/03/2004
Action: File review

Global Id: T0607100042
Action Type: ENFORCEMENT
Date: 03/11/2004
Action: Meeting

Global Id: T0607100042
Action Type: ENFORCEMENT
Date: 04/29/2004
Action: File review

Global Id: T0607100042
Action Type: ENFORCEMENT
Date: 04/26/2005
Action: Site Visit / Inspection / Sampling

Global Id: T0607100042
Action Type: ENFORCEMENT
Date: 04/18/2005
Action: File review

Global Id: T0607100042
Action Type: ENFORCEMENT

PRESTIGE STATIONS INC #664 (Continued) **U001575910**

Date: 03/08/2005
Action: * Verbal Communication

Global Id: T0607100042
Action Type: ENFORCEMENT
Date: 08/10/2005
Action: File review

Global Id: T0607100042
Action Type: ENFORCEMENT
Date: 02/15/2005
Action: Staff Letter

Global Id: T0607100042
Action Type: ENFORCEMENT
Date: 02/10/2005
Action: File review

Global Id: T0607100042
Action Type: ENFORCEMENT
Date: 09/23/2006
Action: File review

Global Id: T0607100042
Action Type: ENFORCEMENT
Date: 10/10/2006
Action: Verbal Enforcement

Global Id: T0607100042
Action Type: ENFORCEMENT
Date: 11/06/2006
Action: Technical Correspondence / Assistance / Other

Global Id: T0607100042
Action Type: ENFORCEMENT
Date: 05/10/2006
Action: Site Visit / Inspection / Sampling

Global Id: T0607100042
Action Type: ENFORCEMENT
Date: 04/05/2007
Action: Verbal Communication

Global Id: T0607100042
Action Type: ENFORCEMENT
Date: 03/01/2006
Action: Staff Letter

Global Id: T0607100042
Action Type: ENFORCEMENT
Date: 03/29/2007
Action: Verbal Enforcement

Global Id: T0607100042
Action Type: ENFORCEMENT
Date: 04/02/2007
Action: Verbal Enforcement

PRESTIGE STATIONS INC #664 (Continued) **U001575910**

Global Id: T0607100042
Action Type: ENFORCEMENT
Date: 03/16/2009
Action: Verbal Enforcement

Global Id: T0607100042
Action Type: ENFORCEMENT
Date: 06/09/2009
Action: Site Visit / Inspection / Sampling

Global Id: T0607100042
Action Type: ENFORCEMENT
Date: 01/28/2003
Action: * No Action

Global Id: T0607100042
Action Type: ENFORCEMENT
Date: 12/17/2002
Action: * Verbal Communication

Global Id: T0607100042
Action Type: ENFORCEMENT
Date: 10/31/2006
Action: Verbal Communication

Global Id: T0607100042
Action Type: ENFORCEMENT
Date: 10/28/2002
Action: * No Action

Global Id: T0607100042
Action Type: ENFORCEMENT
Date: 03/23/2004
Action: Meeting

Global Id: T0607100042
Action Type: ENFORCEMENT
Date: 09/02/2008
Action: File review

Global Id: T0607100042
Action Type: ENFORCEMENT
Date: 02/22/2008
Action: File review

Global Id: T0607100042
Action Type: ENFORCEMENT
Date: 11/27/2007
Action: File review

Global Id: T0607100042
Action Type: ENFORCEMENT
Date: 06/05/2008
Action: File review

Global Id: T0607100042
Action Type: ENFORCEMENT

PRESTIGE STATIONS INC #664 (Continued) **U001575910**

Date: 02/11/2009
Action: Verbal Enforcement

Global Id: T0607100042
Action Type: ENFORCEMENT
Date: 09/03/2008
Action: Staff Letter

Global Id: T0607100042
Action Type: ENFORCEMENT
Date: 10/23/1989
Action: Referral to Regional Board

Global Id: T0607100042
Action Type: ENFORCEMENT
Date: 12/30/2008
Action: Verbal Enforcement

Global Id: T0607100042
Action Type: ENFORCEMENT
Date: 06/10/2009
Action: Verbal Enforcement

Global Id: T0607100042
Action Type: ENFORCEMENT
Date: 05/25/2009
Action: File review

Global Id: T0607100042
Action Type: ENFORCEMENT
Date: 07/12/2009
Action: File review

Global Id: T0607100042
Action Type: ENFORCEMENT
Date: 05/23/2012
Action: File review

Global Id: T0607100042
Action Type: ENFORCEMENT
Date: 08/21/2013
Action: Staff Letter

Global Id: T0607100042
Action Type: ENFORCEMENT
Date: 07/24/2013
Action: File review

Global Id: T0607100042
Action Type: ENFORCEMENT
Date: 08/17/2015
Action: Notification - Fee Title Owners Notice

Global Id: T0607100042
Action Type: ENFORCEMENT
Date: 10/21/2015
Action: Staff Letter

PRESTIGE STATIONS INC #664 (Continued) **U001575910**

Global Id: T0607100042
Action Type: Other
Date: 10/27/1989
Action: Leak Reported

Global Id: T0607100042
Action Type: RESPONSE
Date: 04/30/2006
Action: Monitoring Report - Quarterly

Global Id: T0607100042
Action Type: RESPONSE
Date: 04/30/2006
Action: Remedial Progress Report

Global Id: T0607100042
Action Type: RESPONSE
Date: 07/29/2006
Action: Monitoring Report - Quarterly

Global Id: T0607100042
Action Type: RESPONSE
Date: 07/29/2006
Action: Remedial Progress Report

Global Id: T0607100042
Action Type: RESPONSE
Date: 09/30/2006
Action: Other Report / Document

Global Id: T0607100042
Action Type: RESPONSE
Date: 10/30/2006
Action: Remedial Progress Report

Global Id: T0607100042
Action Type: RESPONSE
Date: 10/30/2006
Action: Monitoring Report - Quarterly

Global Id: T0607100042
Action Type: RESPONSE
Date: 09/30/2010
Action: Other Report / Document

Global Id: T0607100042
Action Type: RESPONSE
Date: 07/30/2010
Action: Monitoring Report - Quarterly

Global Id: T0607100042
Action Type: RESPONSE
Date: 10/30/2010
Action: Monitoring Report - Quarterly

Global Id: T0607100042
Action Type: RESPONSE

PRESTIGE STATIONS INC #664 (Continued) **U001575910**

Date: 11/15/2010
Action: CAP/RAP - Feasibility Study Report

Global Id: T0607100042
Action Type: RESPONSE
Date: 12/09/2010
Action: Verbal Communication - Regulator Responded

Global Id: T0607100042
Action Type: RESPONSE
Date: 12/10/2010
Action: CAP/RAP - Other Report - Regulator Responded

Global Id: T0607100042
Action Type: RESPONSE
Date: 04/02/2012
Action: Verbal Communication - Regulator Responded

Global Id: T0607100042
Action Type: RESPONSE
Date: 10/12/2012
Action: Monitoring Report - Quarterly - Regulator Responded

Global Id: T0607100042
Action Type: RESPONSE
Date: 08/07/2012
Action: Soil and Water Investigation Workplan - Regulator Responded

Global Id: T0607100042
Action Type: RESPONSE
Date: 12/30/2012
Action: Site Assessment Report - Regulator Responded

Global Id: T0607100042
Action Type: RESPONSE
Date: 01/21/2016
Action: Well Destruction Report - Regulator Responded

Global Id: T0607100042
Action Type: ENFORCEMENT
Date: 02/22/2007
Action: Verbal Enforcement

Global Id: T0607100042
Action Type: ENFORCEMENT
Date: 04/25/2007
Action: File review

Global Id: T0607100042
Action Type: ENFORCEMENT
Date: 08/16/2007
Action: File review

Global Id: T0607100042
Action Type: ENFORCEMENT
Date: 06/07/2005
Action: Staff Letter

PRESTIGE STATIONS INC #664 (Continued) **U001575910**

Global Id: T0607100042
Action Type: ENFORCEMENT
Date: 11/03/2006
Action: Verbal Enforcement

Global Id: T0607100042
Action Type: ENFORCEMENT
Date: 11/24/2005
Action: File review

Global Id: T0607100042
Action Type: ENFORCEMENT
Date: 08/20/2002
Action: * No Action

Global Id: T0607100042
Action Type: ENFORCEMENT
Date: 06/17/2004
Action: Staff Letter

Global Id: T0607100042
Action Type: ENFORCEMENT
Date: 04/28/2003
Action: * No Action

Global Id: T0607100042
Action Type: ENFORCEMENT
Date: 09/19/2002
Action: * Verbal Communication

Global Id: T0607100042
Action Type: ENFORCEMENT
Date: 11/03/2003
Action: * No Action

Global Id: T0607100042
Action Type: ENFORCEMENT
Date: 08/06/2002
Action: Site Visit / Inspection / Sampling

Global Id: T0607100042
Action Type: ENFORCEMENT
Date: 02/04/2010
Action: Technical Correspondence / Assistance / Other

Global Id: T0607100042
Action Type: ENFORCEMENT
Date: 03/26/2010
Action: Verbal Enforcement

Global Id: T0607100042
Action Type: ENFORCEMENT
Date: 03/05/2012
Action: File review

Global Id: T0607100042
Action Type: ENFORCEMENT

PRESTIGE STATIONS INC #664 (Continued) **U001575910**

Date: 03/14/2012
Action: Technical Correspondence / Assistance / Other

Global Id: T0607100042
Action Type: RESPONSE
Date: 07/30/2009
Action: Monitoring Report - Quarterly

Global Id: T0607100042
Action Type: RESPONSE
Date: 12/17/2002
Action: Other Workplan

Global Id: T0607100042
Action Type: RESPONSE
Date: 04/28/2003
Action: Monitoring Report - Quarterly

Global Id: T0607100042
Action Type: RESPONSE
Date: 10/30/2003
Action: Monitoring Report - Quarterly

Global Id: T0607100042
Action Type: RESPONSE
Date: 10/30/2003
Action: Remedial Progress Report

Global Id: T0607100042
Action Type: RESPONSE
Date: 12/17/2002
Action: Other Report / Document

Global Id: T0607100042
Action Type: RESPONSE
Date: 08/20/2002
Action: Monitoring Report - Quarterly

Global Id: T0607100042
Action Type: RESPONSE
Date: 10/28/2002
Action: Monitoring Report - Quarterly

Global Id: T0607100042
Action Type: RESPONSE
Date: 01/28/2003
Action: Monitoring Report - Quarterly

Global Id: T0607100042
Action Type: RESPONSE
Date: 08/30/2003
Action: Soil and Water Investigation Report

Global Id: T0607100042
Action Type: RESPONSE
Date: 07/30/2012
Action: Monitoring Report - Other

PRESTIGE STATIONS INC #664 (Continued) **U001575910**

Global Id: T0607100042
Action Type: RESPONSE
Date: 07/30/2012
Action: Remedial Progress Report

Global Id: T0607100042
Action Type: ENFORCEMENT
Date: 02/17/2011
Action: Site Visit / Inspection / Sampling

Global Id: T0607100042
Action Type: ENFORCEMENT
Date: 02/17/2011
Action: Technical Correspondence / Assistance / Other

Global Id: T0607100042
Action Type: RESPONSE
Date: 10/30/2007
Action: Remedial Progress Report

Global Id: T0607100042
Action Type: RESPONSE
Date: 01/30/2008
Action: Remedial Progress Report

Global Id: T0607100042
Action Type: RESPONSE
Date: 07/30/2009
Action: Other Report / Document

Global Id: T0607100042
Action Type: RESPONSE
Date: 04/01/2009
Action: Soil and Water Investigation Workplan

Global Id: T0607100042
Action Type: RESPONSE
Date: 04/30/2009
Action: Monitoring Report - Quarterly

Global Id: T0607100042
Action Type: RESPONSE
Date: 07/30/2009
Action: Remedial Progress Report

Global Id: T0607100042
Action Type: RESPONSE
Date: 10/30/2009
Action: Monitoring Report - Quarterly

Global Id: T0607100042
Action Type: RESPONSE
Date: 10/30/2009
Action: Remedial Progress Report

Global Id: T0607100042
Action Type: RESPONSE

PRESTIGE STATIONS INC #664 (Continued) **U001575910**

Date: 04/30/2009
Action: Remedial Progress Report

Global Id: T0607100042
Action Type: RESPONSE
Date: 07/30/2005
Action: Monitoring Report - Quarterly

Global Id: T0607100042
Action Type: RESPONSE
Date: 07/30/2005
Action: Remedial Progress Report

Global Id: T0607100042
Action Type: RESPONSE
Date: 01/31/2006
Action: Monitoring Report - Quarterly

Global Id: T0607100042
Action Type: RESPONSE
Date: 01/31/2005
Action: Monitoring Report - Quarterly

Global Id: T0607100042
Action Type: RESPONSE
Date: 01/31/2005
Action: Remedial Progress Report

Global Id: T0607100042
Action Type: RESPONSE
Date: 10/30/2005
Action: Monitoring Report - Quarterly

Global Id: T0607100042
Action Type: RESPONSE
Date: 10/30/2005
Action: Remedial Progress Report

Global Id: T0607100042
Action Type: RESPONSE
Date: 01/20/2010
Action: Verbal Communication

Global Id: T0607100042
Action Type: RESPONSE
Date: 02/02/2010
Action: Verbal Communication

Global Id: T0607100042
Action Type: RESPONSE
Date: 01/31/2010
Action: Monitoring Report - Quarterly

Global Id: T0607100042
Action Type: RESPONSE
Date: 01/31/2010
Action: Remedial Progress Report

PRESTIGE STATIONS INC #664 (Continued) **U001575910**

Global Id: T0607100042
Action Type: RESPONSE
Date: 04/30/2010
Action: Monitoring Report - Quarterly

Global Id: T0607100042
Action Type: RESPONSE
Date: 04/09/2010
Action: Soil and Water Investigation Report

Global Id: T0607100042
Action Type: RESPONSE
Date: 06/30/2010
Action: Verbal Communication

Global Id: T0607100042
Action Type: RESPONSE
Date: 03/06/2012
Action: Remedial Progress Report

Global Id: T0607100042
Action Type: RESPONSE
Date: 04/30/2012
Action: Monitoring Report - Quarterly

Global Id: T0607100042
Action Type: ENFORCEMENT
Date: 09/04/2012
Action: File review

Global Id: T0607100042
Action Type: ENFORCEMENT
Date: 04/29/2013
Action: Verbal Enforcement

Global Id: T0607100042
Action Type: ENFORCEMENT
Date: 09/28/2012
Action: Technical Correspondence / Assistance / Other

Global Id: T0607100042
Action Type: ENFORCEMENT
Date: 01/27/2016
Action: Closure/No Further Action Letter

Global Id: T0607100042
Action Type: Other
Date: 10/02/1989
Action: Leak Stopped

Global Id: T0607100042
Action Type: RESPONSE
Date: 04/30/2008
Action: Monitoring Report - Quarterly

Global Id: T0607100042
Action Type: RESPONSE

PRESTIGE STATIONS INC #664 (Continued) **U001575910**

Date: 07/30/2008
Action: Remedial Progress Report

Global Id: T0607100042
Action Type: RESPONSE
Date: 04/30/2008
Action: Remedial Progress Report

Global Id: T0607100042
Action Type: RESPONSE
Date: 07/30/2008
Action: Monitoring Report - Quarterly

Global Id: T0607100042
Action Type: RESPONSE
Date: 01/30/2009
Action: Monitoring Report - Quarterly

Global Id: T0607100042
Action Type: RESPONSE
Date: 01/30/2009
Action: Remedial Progress Report

Global Id: T0607100042
Action Type: RESPONSE
Date: 01/06/2009
Action: Correspondence

Global Id: T0607100042
Action Type: RESPONSE
Date: 11/03/2006
Action: Other Report / Document

Global Id: T0607100042
Action Type: RESPONSE
Date: 04/30/2005
Action: Monitoring Report - Quarterly

Global Id: T0607100042
Action Type: RESPONSE
Date: 04/30/2005
Action: Remedial Progress Report

Global Id: T0607100042
Action Type: RESPONSE
Date: 10/31/2005
Action: Monitoring Report - Quarterly

Global Id: T0607100042
Action Type: RESPONSE
Date: 10/31/2005
Action: Remedial Progress Report

Global Id: T0607100042
Action Type: RESPONSE
Date: 12/30/2004
Action: CAP/RAP - Feasibility Study Report

PRESTIGE STATIONS INC #664 (Continued) **U001575910**

Global Id: T0607100042
Action Type: RESPONSE
Date: 04/26/2005
Action: Other Report / Document

Global Id: T0607100042
Action Type: RESPONSE
Date: 05/30/2005
Action: CAP/RAP - Feasibility Study Report

Global Id: T0607100042
Action Type: RESPONSE
Date: 01/31/2006
Action: Remedial Progress Report

Global Id: T0607100042
Action Type: RESPONSE
Date: 10/30/2011
Action: Monitoring Report - Quarterly

Global Id: T0607100042
Action Type: RESPONSE
Date: 07/30/2011
Action: Monitoring Report - Quarterly

Global Id: T0607100042
Action Type: RESPONSE
Date: 10/30/2011
Action: Remedial Progress Report

Global Id: T0607100042
Action Type: RESPONSE
Date: 01/31/2012
Action: Monitoring Report - Quarterly

Global Id: T0607100042
Action Type: RESPONSE
Date: 01/31/2012
Action: Remedial Progress Report

Global Id: T0607100042
Action Type: ENFORCEMENT
Date: 07/28/2009
Action: Staff Letter

Global Id: T0607100042
Action Type: ENFORCEMENT
Date: 07/21/2009
Action: File review

Global Id: T0607100042
Action Type: ENFORCEMENT
Date: 09/24/2009
Action: File review

Global Id: T0607100042
Action Type: ENFORCEMENT

PRESTIGE STATIONS INC #664 (Continued) **U001575910**

Date: 11/05/2009
Action: File review

Global Id: T0607100042
Action Type: ENFORCEMENT
Date: 09/29/2009
Action: Staff Letter

Global Id: T0607100042
Action Type: ENFORCEMENT
Date: 11/19/2009
Action: Verbal Enforcement

LUST:
Global Id: T0607100042
Status: Open - Case Begin Date
Status Date: 10/02/1989

Global Id: T0607100042
Status: Open - Site Assessment
Status Date: 10/02/1989

Global Id: T0607100042
Status: Open - Referred
Status Date: 10/23/1989

Global Id: T0607100042
Status: Open - Site Assessment
Status Date: 11/01/1989

Global Id: T0607100042
Status: Open - Site Assessment
Status Date: 02/13/1991

Global Id: T0607100042
Status: Open - Remediation
Status Date: 06/30/1999

Global Id: T0607100042
Status: Open - Remediation
Status Date: 10/18/1999

Global Id: T0607100042
Status: Open - Remediation
Status Date: 07/30/2003

Global Id: T0607100042
Status: Open - Remediation
Status Date: 10/30/2003

Global Id: T0607100042
Status: Open - Remediation
Status Date: 01/30/2004

Global Id: T0607100042
Status: Open - Remediation
Status Date: 04/29/2005

PRESTIGE STATIONS INC #664 (Continued) **U001575910**

Global Id: T0607100042
Status: Open - Remediation
Status Date: 07/29/2005

Global Id: T0607100042
Status: Open - Remediation
Status Date: 10/27/2005

Global Id: T0607100042
Status: Open - Remediation
Status Date: 10/29/2005

Global Id: T0607100042
Status: Open - Remediation
Status Date: 01/23/2006

Global Id: T0607100042
Status: Open - Remediation
Status Date: 04/28/2006

Global Id: T0607100042
Status: Open - Remediation
Status Date: 07/29/2006

Global Id: T0607100042
Status: Open - Remediation
Status Date: 10/17/2006

Global Id: T0607100042
Status: Open - Remediation
Status Date: 01/17/2007

Global Id: T0607100042
Status: Open - Remediation
Status Date: 04/17/2007

Global Id: T0607100042
Status: Open - Remediation
Status Date: 07/30/2007

Global Id: T0607100042
Status: Open - Remediation
Status Date: 08/16/2007

Global Id: T0607100042
Status: Open - Eligible for Closure
Status Date: 04/29/2013

Global Id: T0607100042
Status: Completed - Case Closed
Status Date: 01/27/2016

HIST UST:
Name: PRESTIGE STATIONS INC #664
Address: 605 N H ST
City,State,Zip: SAN BERNARDINO, CA 92401

PRESTIGE STATIONS INC #664 (Continued) **U001575910**

File Number:	Not reported
URL:	Not reported
Region:	STATE
Facility ID:	00000026779
Facility Type:	Gas Station
Other Type:	Not reported
Contact Name:	Not reported
Telephone:	0000000000
Owner Name:	ARCO PETROLEUM PRODUCTS CO.
Owner Address:	515 SOUTH FLOWER STREET
Owner City,St,Zip:	LOS ANGELES, CA 90071
Total Tanks:	0006
Tank Num:	001
Container Num:	0000000001
Year Installed:	1966
Tank Capacity:	00004000
Tank Used for:	PRODUCT
Type of Fuel:	06
Container Construction Thickness:	0000167
Leak Detection:	Stock Inventor, 10
Tank Num:	002
Container Num:	0000000002
Year Installed:	1966
Tank Capacity:	00004000
Tank Used for:	PRODUCT
Type of Fuel:	06
Container Construction Thickness:	0000167
Leak Detection:	Stock Inventor, 10
Tank Num:	003
Container Num:	0000000003
Year Installed:	1966
Tank Capacity:	00006000
Tank Used for:	PRODUCT
Type of Fuel:	06
Container Construction Thickness:	0000240
Leak Detection:	Stock Inventor, 10
Tank Num:	004
Container Num:	0000000004
Year Installed:	1973
Tank Capacity:	00006000
Tank Used for:	PRODUCT
Type of Fuel:	06
Container Construction Thickness:	Not reported
Leak Detection:	Stock Inventor, 10
Tank Num:	005
Container Num:	0000000005
Year Installed:	1979
Tank Capacity:	00010000
Tank Used for:	PRODUCT
Type of Fuel:	06
Container Construction Thickness:	Not reported
Leak Detection:	Stock Inventor, 10

PRESTIGE STATIONS INC #664 (Continued) **U001575910**

Tank Num:	006
Container Num:	0000000006
Year Installed:	1966
Tank Capacity:	00000550
Tank Used for:	PRODUCT
Type of Fuel:	WASTE OIL
Container Construction Thickness:	0000093
Leak Detection:	Stock Inventor

CORTESE:

Name:	ARCO #5082
Address:	605 N. H ST
City,State,Zip:	SAN BERNARDINO, CA 92405
Region:	CORTESE
Envirostor Id:	Not reported
Global ID:	T0607100042
Site/Facility Type:	LUST CLEANUP SITE
Cleanup Status:	COMPLETED - CASE CLOSED
Status Date:	Not reported
Site Code:	Not reported
Latitude:	Not reported
Longitude:	Not reported
Owner:	Not reported
Enf Type:	Not reported
Swat R:	Not reported
Flag:	active
Order No:	Not reported
Waste Discharge System No:	Not reported
Effective Date:	Not reported
Region 2:	Not reported
WID Id:	Not reported
Solid Waste Id No:	Not reported
Waste Management Uit Name:	Not reported
File Name:	Active Open

CERS:

Name:	ARCO #5082
Address:	605 N. H ST
City,State,Zip:	SAN BERNARDINO, CA 92405
Site ID:	229585
CERS ID:	T0607100042
CERS Description:	Leaking Underground Storage Tank Cleanup Site

Affiliation:

Affiliation Type Desc:	Regional Board Caseworker
Entity Name:	VALERIE JAHN-BULL - SANTA ANA RWQCB (REGION 8)
Entity Title:	Not reported
Affiliation Address:	3737 MAIN STREET, SUITE 500
Affiliation City:	RIVERSIDE
Affiliation State:	CA
Affiliation Country:	Not reported
Affiliation Zip:	Not reported
Affiliation Phone:	9517824903,

AR217 ENE 1/4-1/2 0.308 mi. 1625 ft. | **CALTRANS PANARAMA PT.MAINT.ST.**
HWY 18, MILEPOST 15.84
SAN BERNARDINO, CA 92410 | **CA LUST** | **S110655011**
N/A

Site 1 of 2 in cluster AR

Relative: Lower

Actual: 1052 ft.

LUST:

Name:	CALTRANS PANARAMA PT.MAINT.ST.
Address:	HWY 18, MILEPOST 15.84
City,State,Zip:	SAN BERNARDINO, CA 92410
Lead Agency:	SAN BERNARDINO COUNTY
Case Type:	LUST Cleanup Site
Geo Track:	http://geotracker.waterboards.ca.gov/profile_report.asp?global_id=T0607100307
Global Id:	T0607100307
Latitude:	34.10841
Longitude:	-117.289703
Status:	Completed - Case Closed
Status Date:	05/23/1997
Case Worker:	Not reported
RB Case Number:	083602372T
Local Agency:	Not reported
File Location:	Local Agency
Local Case Number:	93059
Potential Media Affect:	Soil
Potential Contaminants of Concern:	Diesel
Site History:	Not reported

LUST:

Global Id:	T0607100307
Contact Type:	Regional Board Caseworker
Contact Name:	VALERIE JAHN-BULL
Organization Name:	SANTA ANA RWQCB (REGION 8)
Address:	3737 MAIN STREET, SUITE 500
City:	RIVERSIDE
Email:	valerie.jahn-bull@waterboards.ca.gov
Phone Number:	9517824903

LUST:

Global Id:	T0607100307
Action Type:	ENFORCEMENT
Date:	05/23/1997
Action:	Closure/No Further Action Letter
Global Id:	T0607100307
Action Type:	Other
Date:	09/13/1993
Action:	Leak Discovery
Global Id:	T0607100307
Action Type:	Other
Date:	11/02/1993
Action:	Leak Reported
Global Id:	T0607100307
Action Type:	Other
Date:	09/13/1993
Action:	Leak Stopped

CALTRANS PANARAMA PT.MAINT.ST. (Continued) **S110655011**

LUST:

Global Id:	T0607100307
Status:	Open - Case Begin Date
Status Date:	09/13/1993
Global Id:	T0607100307
Status:	Completed - Case Closed
Status Date:	05/23/1997

AR218 ENE 1/4-1/2 0.308 mi. 1625 ft. | **CALTRANS PANARAMA PT.MAINT.ST.** | **CA LUST** | **S101308124**
HWY 18, MILEPOST 15.84 | **CA Cortese** | **N/A**
SAN BERNARDINO, CA 92410 | **CA CERS**

Site 2 of 2 in cluster AR

Relative: Lower

Actual: 1052 ft.

LUST REG 8:

Name:	CALTRANS PANARAMA PT.MAINT.ST.
Address:	HWY 18, MILEPOST 15.84
City:	SAN BERNARDINO
Region:	8
County:	San Bernardino
Regional Board:	Santa Ana Region
Facility Status:	Preliminary site assessment underway
Case Number:	083602372T
Local Case Num:	93059
Case Type:	Soil only
Substance:	Diesel
Qty Leaked:	Not reported
Abate Method:	Not reported
Cross Street:	Not reported
Enf Type:	Not reported
Funding:	Federal Funds
How Discovered:	Tank Closure
How Stopped:	Not reported
Leak Cause:	UNK
Leak Source:	UNK
Global ID:	T0607100307
How Stopped Date:	9/13/1993
Enter Date:	1/12/1994
Date Confirmation of Leak Began:	Not reported
Date Preliminary Assessment Began:	1/1/1965
Discover Date:	9/13/1993
Enforcement Date:	Not reported
Close Date:	5/23/1997
Date Prelim Assessment Workplan Submitted:	Not reported
Date Pollution Characterization Began:	Not reported
Date Remediation Plan Submitted:	Not reported
Date Remedial Action Underway:	Not reported
Date Post Remedial Action Monitoring:	Not reported
Enter Date:	1/12/1994
GW Qualifies:	Not reported
Soil Qualifies:	Not reported
Operator:	Not reported
Facility Contact:	Not reported
Interim:	Not reported
Oversite Program:	LUST

CALTRANS PANARAMA PT.MAINT.ST. (Continued) **S101308124**

Latitude:	34.10841
Longitude:	-117.289703
MTBE Date:	Not reported
Max MTBE GW:	Not reported
MTBE Concentration:	0
Max MTBE Soil:	Not reported
MTBE Fuel:	0
MTBE Tested:	Not Required to be Tested.
MTBE Class:	*
Staff:	VJJ
Staff Initials:	BM7
Lead Agency:	Local Agency
Local Agency:	36000L
Hydr Basin #:	UPPER SANTA ANA VALL
Beneficial:	Not reported
Priority:	Not reported
Cleanup Fund Id:	Not reported
Work Suspended:	Not reported
Summary:	Not reported

CORTESE:

Name:	CALTRANS PANARAMA PT.MAINT.ST.
Address:	HWY 18, MILEPOST 15.84
City,State,Zip:	SAN BERNARDINO, CA 92410
Region:	CORTESE
Envirostor Id:	Not reported
Global ID:	T0607100307
Site/Facility Type:	LUST CLEANUP SITE
Cleanup Status:	COMPLETED - CASE CLOSED
Status Date:	Not reported
Site Code:	Not reported
Latitude:	Not reported
Longitude:	Not reported
Owner:	Not reported
Enf Type:	Not reported
Swat R:	Not reported
Flag:	active
Order No:	Not reported
Waste Discharge System No:	Not reported
Effective Date:	Not reported
Region 2:	Not reported
WID Id:	Not reported
Solid Waste Id No:	Not reported
Waste Management Uit Name:	Not reported
File Name:	Active Open

CERS:

Name:	CALTRANS PANARAMA PT.MAINT.ST.
Address:	HWY 18, MILEPOST 15.84
City,State,Zip:	SAN BERNARDINO, CA 92410
Site ID:	207070
CERS ID:	T0607100307
CERS Description:	Leaking Underground Storage Tank Cleanup Site

Affiliation:

Affiliation Type Desc:	Regional Board Caseworker
Entity Name:	VALERIE JAHN-BULL - SANTA ANA RWQCB (REGION 8)

CALTRANS PANARAMA PT.MAINT.ST. (Continued) **S101308124**

Entity Title:	Not reported
Affiliation Address:	3737 MAIN STREET, SUITE 500
Affiliation City:	RIVERSIDE
Affiliation State:	CA
Affiliation Country:	Not reported
Affiliation Zip:	Not reported
Affiliation Phone:	9517824903,

AS219 **AUTO POOL VEH GAR** **CA LUST** **U001575930**
East **247 W 3RD ST** **CA HIST UST** **N/A**
1/4-1/2 **SAN BERNARDINO, CA 92403** **CA Cortese**
0.316 mi. **CA CERS**
1670 ft. **Site 1 of 2 in cluster AS**

Relative:
Lower

Actual:
1030 ft.

LUST:

Name:	CA DEPT. OF TRANS GARAGE
Address:	247 W 3RD ST
City,State,Zip:	SAN BERNARDINO, CA 92401
Lead Agency:	SAN BERNARDINO COUNTY
Case Type:	LUST Cleanup Site
Geo Track:	http://geotracker.waterboards.ca.gov/profile_report.asp?global_id=T0607100072
Global Id:	T0607100072
Latitude:	34.1045837
Longitude:	-117.2884721
Status:	Completed - Case Closed
Status Date:	05/29/1997
Case Worker:	CB
RB Case Number:	083600694T
Local Agency:	SAN BERNARDINO COUNTY
File Location:	Local Agency
Local Case Number:	90217
Potential Media Affect:	Soil
Potential Contaminants of Concern:	Gasoline
Site History:	Not reported

LUST:

Global Id:	T0607100072
Contact Type:	Local Agency Caseworker
Contact Name:	CURTIS BRUNDAGE
Organization Name:	SAN BERNARDINO COUNTY
Address:	620 S. E STREET
City:	SAN BERNARDINO
Email:	cbrundage@sbcfire.org
Phone Number:	Not reported

Global Id:	T0607100072
Contact Type:	Regional Board Caseworker
Contact Name:	VALERIE JAHN-BULL
Organization Name:	SANTA ANA RWQCB (REGION 8)
Address:	3737 MAIN STREET, SUITE 500
City:	RIVERSIDE
Email:	valerie.jahn-bull@waterboards.ca.gov
Phone Number:	9517824903

LUST:

Global Id:	T0607100072
Action Type:	ENFORCEMENT

AUTO POOL VEH GAR (Continued) **U001575930**

Date: 05/29/1997
Action: Closure/No Further Action Letter

Global Id: T0607100072
Action Type: ENFORCEMENT
Date: 01/31/1996
Action: Notice of Violation

Global Id: T0607100072
Action Type: ENFORCEMENT
Date: 06/30/1993
Action: * No Action

Global Id: T0607100072
Action Type: ENFORCEMENT
Date: 04/17/1997
Action: LOP Case Closure Summary to RB

Global Id: T0607100072
Action Type: Other
Date: 10/13/1987
Action: Leak Reported

Global Id: T0607100072
Action Type: REMEDIATION
Date: 10/13/1987
Action: Not reported

Global Id: T0607100072
Action Type: RESPONSE
Date: 06/30/1993
Action: Preliminary Site Assessment Workplan

Global Id: T0607100072
Action Type: RESPONSE
Date: 11/22/1993
Action: Preliminary Site Assessment Report

Global Id: T0607100072
Action Type: RESPONSE
Date: 03/24/1994
Action: Soil and Water Investigation Report

LUST:
Global Id: T0607100072
Status: Open - Case Begin Date
Status Date: 10/13/1987

Global Id: T0607100072
Status: Open - Site Assessment
Status Date: 06/30/1993

Global Id: T0607100072
Status: Open - Site Assessment
Status Date: 08/01/1993

Global Id: T0607100072

AUTO POOL VEH GAR (Continued) **U001575930**

Status:	Open - Site Assessment
Status Date:	11/22/1993
Global Id:	T0607100072
Status:	Completed - Case Closed
Status Date:	05/29/1997

HIST UST:

Name:	AUTO POOL VEH GAR
Address:	247 W 3RD ST
City,State,Zip:	SAN BERNARDINO, CA 92403
File Number:	00029AAF
URL:	http://geotracker.waterboards.ca.gov/ustpdfs/pdf/00029AAF.pdf
Region:	STATE
Facility ID:	00000044816
Facility Type:	Other
Other Type:	STATE AGENCY
Contact Name:	PHIL GRANADO
Telephone:	7143834052
Owner Name:	CALIF DEPT OF TRANS
Owner Address:	247 W. THIRD ST.
Owner City,St,Zip:	SAN BERNARDINO, CA 92403
Total Tanks:	0001
Tank Num:	001
Container Num:	DSL-1
Year Installed:	1964
Tank Capacity:	00000550
Tank Used for:	PRODUCT
Type of Fuel:	DIESEL
Container Construction Thickness:	Not reported
Leak Detection:	Stock Inventor

Click here for Geo Tracker PDF:

CORTESE:

Name:	CA DEPT. OF TRANS GARAGE
Address:	247 W 3RD ST
City,State,Zip:	SAN BERNARDINO, CA 92401
Region:	CORTESE
Envirostor Id:	Not reported
Global ID:	T0607100072
Site/Facility Type:	LUST CLEANUP SITE
Cleanup Status:	COMPLETED - CASE CLOSED
Status Date:	Not reported
Site Code:	Not reported
Latitude:	Not reported
Longitude:	Not reported
Owner:	Not reported
Enf Type:	Not reported
Swat R:	Not reported
Flag:	active
Order No:	Not reported
Waste Discharge System No:	Not reported
Effective Date:	Not reported

AUTO POOL VEH GAR (Continued) **U001575930**

Region 2:	Not reported
WID Id:	Not reported
Solid Waste Id No:	Not reported
Waste Management Uit Name:	Not reported
File Name:	Active Open

CERS:

Name:	CA DEPT. OF TRANS GARAGE
Address:	247 W 3RD ST
City,State,Zip:	SAN BERNARDINO, CA 92401
Site ID:	240598
CERS ID:	T0607100072
CERS Description:	Leaking Underground Storage Tank Cleanup Site

Affiliation:

Affiliation Type Desc:	Local Agency Caseworker
Entity Name:	CURTIS BRUNDAGE - SAN BERNARDINO COUNTY
Entity Title:	Not reported
Affiliation Address:	620 S. E STREET
Affiliation City:	SAN BERNARDINO
Affiliation State:	CA
Affiliation Country:	Not reported
Affiliation Zip:	Not reported
Affiliation Phone:	,

Affiliation Type Desc:	Regional Board Caseworker
Entity Name:	VALERIE JAHN-BULL - SANTA ANA RWQCB (REGION 8)
Entity Title:	Not reported
Affiliation Address:	3737 MAIN STREET, SUITE 500
Affiliation City:	RIVERSIDE
Affiliation State:	CA
Affiliation Country:	Not reported
Affiliation Zip:	Not reported
Affiliation Phone:	9517824903,

AS220 **CA DEPT. OF TRANS GARAGE** **CA LUST** **S100931755**
East **247 3RD ST** **N/A**
1/4-1/2 **SAN BERNARDINO, CA 92401**
0.316 mi.
1670 ft. **Site 2 of 2 in cluster AS**

Relative:
Lower

Actual:
1030 ft.

LUST REG 8:

Name:	CA DEPT. OF TRANS GARAGE
Address:	247 3RD ST
City:	SAN BERNARDINO
Region:	8
County:	San Bernardino
Regional Board:	Santa Ana Region
Facility Status:	Case Closed
Case Number:	083600694T
Local Case Num:	90217
Case Type:	Soil only
Substance:	Unleaded Gasoline
Qty Leaked:	Not reported
Abate Method:	Not reported
Cross Street:	ARROWHEAD
Enf Type:	CLOS

CA DEPT. OF TRANS GARAGE (Continued) **S100931755**

Funding:	Not reported
How Discovered:	Not reported
How Stopped:	Not reported
Leak Cause:	Not reported
Leak Source:	Not reported
Global ID:	T0607100072
How Stopped Date:	Not reported
Enter Date:	12/18/1987
Date Confirmation of Leak Began:	Not reported
Date Preliminary Assessment Began:	11/22/1993
Discover Date:	Not reported
Enforcement Date:	Not reported
Close Date:	5/29/1997
Date Prelim Assessment Workplan Submitted:	6/30/1993
Date Pollution Characterization Began:	8/1/1993
Date Remediation Plan Submitted:	Not reported
Date Remedial Action Underway:	Not reported
Date Post Remedial Action Monitoring:	Not reported
Enter Date:	12/18/1987
GW Qualifies:	Not reported
Soil Qualifies:	Not reported
Operator:	Not reported
Facility Contact:	Not reported
Interim:	Not reported
Oversite Program:	LUST
Latitude:	34.1065786
Longitude:	-117.2907493
MTBE Date:	Not reported
Max MTBE GW:	Not reported
MTBE Concentration:	3
Max MTBE Soil:	Not reported
MTBE Fuel:	1
MTBE Tested:	MTBE Detected. Site tested for MTBE & MTBE detected
MTBE Class:	*
Staff:	VJJ
Staff Initials:	CB5
Lead Agency:	Local Agency
Local Agency:	36000L
Hydr Basin #:	UPPER SANTA ANA VALL
Beneficial:	Not reported
Priority:	Not reported
Cleanup Fund Id:	Not reported
Work Suspended:	Not reported

Summary: SAN BERNARDINO COUNTY EHS REPORTS THAT GROUNDWATER CONTAMINATION IS PROBABLE, THOUGH IT HAS NOT, AS YET, BEEN VERIFIED.

AT221 **SB CONGRESS LLC (FORMER SOUTHWEST METAL COMPANY)** **CA ENVIROSTOR** **S101481920**
SSW **740 CONGRESS STREET** **CA DEED** **N/A**
1/4-1/2 **SAN BERNARDINO, CA 92410**
0.318 mi.
1677 ft. **Site 1 of 2 in cluster AT**

Relative:
Lower

Actual:
1038 ft.

ENVIROSTOR:

Name:	SB CONGRESS LLC (FORMER SOUTHWEST METAL COMPANY)
Address:	740 CONGRESS STREET
City,State,Zip:	SAN BERNARDINO, CA 92410
Facility ID:	36330036
Status:	Certified O&M - Land Use Restrictions Only

SB CONGRESS LLC (FORMER SOUTHWEST METAL COMPANY) (Continued) **S101481920**

Status Date:	09/08/2016
Site Code:	401823
Site Type:	Evaluation
Site Type Detailed:	Evaluation
Acres:	2
NPL:	NO
Regulatory Agencies:	SMBRP, US EPA
Lead Agency:	US EPA
Program Manager:	Anthony Rosas
Supervisor:	Maryam Tasnif-Abbasi
Division Branch:	Cleanup Cypress
Assembly:	47
Senate:	20
Special Program:	EPA - PASI
Restricted Use:	YES
Site Mgmt Req:	NONE SPECIFIED
Funding:	Responsible Party
Latitude:	34.09865
Longitude:	-117.3000
APN:	NONE SPECIFIED
Past Use:	METAL RECLAMATION
Potential COC:	Arsenic Lead Antimony and compounds Cadmium and compounds Chromium VI Not reported
Confirmed COC:	Arsenic Lead Antimony and compounds Cadmium and compounds 30153-NO
Potential Description:	SOIL
Alias Name:	SOUTHWEST METALS COMPANY
Alias Type:	Alternate Name
Alias Name:	CAT000624106
Alias Type:	EPA Identification Number
Alias Name:	401576
Alias Type:	Project Code (Site Code)
Alias Name:	401823
Alias Type:	Project Code (Site Code)
Alias Name:	36330036
Alias Type:	Envirostor ID Number

Completed Info:

Completed Area Name:	PROJECT WIDE
Completed Sub Area Name:	Not reported
Completed Document Type:	Preliminary Assessment Report
Completed Date:	06/26/1984
Comments:	PERMIT(OTHER) RWQCB. WDR #78-58 T/C W/ RWQCB,714-684-9330 - SOURCE ACT: BATTERY BREAKING-RECYCLING LEAD. FAC TYPE: CONCRETE ACID PIT POND. C-U OF ALL FINAL STRATEGY REOCM SAMPLING SOIL ADJ TO CO. RWQCB,CO HLTH. SUBMIT TO EPA PRELIM ASSESS DONE RCRA 3012

Completed Area Name:	PROJECT WIDE
Completed Sub Area Name:	Not reported
Completed Document Type:	Site Screening
Completed Date:	04/12/2006
Comments:	EPA approved site screening on 6/13/2006.

Completed Area Name:	PROJECT WIDE
Completed Sub Area Name:	Not reported
Completed Document Type:	*Correspondence - Received
Completed Date:	11/15/2011
Comments:	Information request letter response dated October 6, 2011 received.

SB CONGRESS LLC (FORMER SOUTHWEST METAL COMPANY) (Continued) **S101481920**

Completed Area Name: PROJECT WIDE
Completed Sub Area Name: Not reported
Completed Document Type: Remedial Investigation Workplan
Completed Date: 05/07/2013
Comments: DTSC completed the review of the draft Site Investigation work plan on 5/7/2013.

Completed Area Name: PROJECT WIDE
Completed Sub Area Name: Not reported
Completed Document Type: Site Characterization Report
Completed Date: 04/23/2014
Comments: Not reported

Completed Area Name: PROJECT WIDE
Completed Sub Area Name: Not reported
Completed Document Type: Removal Action Workplan
Completed Date: 08/14/2014
Comments: Final RSD

Completed Area Name: PROJECT WIDE
Completed Sub Area Name: Not reported
Completed Document Type: Monitoring Report
Completed Date: 06/25/2014
Comments: DTSC reviewed and submitted comments on this report.

Completed Area Name: PROJECT WIDE
Completed Sub Area Name: Not reported
Completed Document Type: Monitoring Report
Completed Date: 06/25/2014
Comments: DTSC reviewed and submitted comments on this report.

Completed Area Name: PROJECT WIDE
Completed Sub Area Name: Not reported
Completed Document Type: Fact Sheets
Completed Date: 08/26/2014
Comments: Final Community Notice FACT SHEET

Completed Area Name: PROJECT WIDE
Completed Sub Area Name: Not reported
Completed Document Type: Community Profile
Completed Date: 07/30/2014
Comments: The Final Community Profile is completed.

Completed Area Name: PROJECT WIDE
Completed Sub Area Name: Not reported
Completed Document Type: Community Profile
Completed Date: 08/26/2014
Comments: Final Public Notice

Completed Area Name: PROJECT WIDE
Completed Sub Area Name: Not reported
Completed Document Type: Monitoring Report
Completed Date: 10/16/2014
Comments: Review completed.

Completed Area Name: PROJECT WIDE
Completed Sub Area Name: Not reported

SB CONGRESS LLC (FORMER SOUTHWEST METAL COMPANY) (Continued) **S101481920**

Completed Document Type: Monitoring Report
Completed Date: 12/17/2014
Comments: DTSC reviewed and submitted comments on this report on 12/17/2014.

Completed Area Name: PROJECT WIDE
Completed Sub Area Name: Not reported
Completed Document Type: Monitoring Report
Completed Date: 03/10/2015
Comments: The report was reviewed and comments were submitted on 3/10/2015.

Completed Area Name: PROJECT WIDE
Completed Sub Area Name: Not reported
Completed Document Type: Removal Action Completion Report
Completed Date: 07/21/2015
Comments: Not reported

Completed Area Name: PROJECT WIDE
Completed Sub Area Name: Not reported
Completed Document Type: Feasibility Study Report
Completed Date: 08/14/2014
Comments: Final FS approved

Completed Area Name: PROJECT WIDE
Completed Sub Area Name: Not reported
Completed Document Type: Monitoring Report
Completed Date: 06/17/2015
Comments: DTSC submitted comments on 6/17/2015.

Completed Area Name: PROJECT WIDE
Completed Sub Area Name: Not reported
Completed Document Type: Soils Management Plan
Completed Date: 07/21/2015
Comments: Not reported

Completed Area Name: PROJECT WIDE
Completed Sub Area Name: Not reported
Completed Document Type: Monitoring Report
Completed Date: 09/09/2015
Comments: DTSC submitted comments on this report on 9-9-2015.

Completed Area Name: PROJECT WIDE
Completed Sub Area Name: Not reported
Completed Document Type: Monitoring Report
Completed Date: 12/02/2015
Comments: DTSC submitted comments on this report on December 2, 2015.

Completed Area Name: PROJECT WIDE
Completed Sub Area Name: Not reported
Completed Document Type: Monitoring Report
Completed Date: 03/30/2016
Comments: A project meeting was held between DTSC/SW METAL RP on March 23, 2016 to discuss and finalize GWMR.

Completed Area Name: PROJECT WIDE
Completed Sub Area Name: Not reported
Completed Document Type: Monitoring Report
Completed Date: 05/05/2016

SB CONGRESS LLC (FORMER SOUTHWEST METAL COMPANY) (Continued) **S101481920**

Comments: Review complete.

Completed Area Name: PROJECT WIDE
Completed Sub Area Name: Not reported
Completed Document Type: Monitoring Report
Completed Date: 07/29/2016
Comments: DTSC reviewed and submitted comments on 7/26/2016

Completed Area Name: PROJECT WIDE
Completed Sub Area Name: Not reported
Completed Document Type: Well Decommissioning Report
Completed Date: 01/25/2017
Comments: DTSC reviewed the Revised GWMW Removal Report and submitted comments on 1/25/2017.

Completed Area Name: PROJECT WIDE
Completed Sub Area Name: Not reported
Completed Document Type: Land Use Restriction Monitoring Report
Completed Date: 08/31/2018
Comments: Activity completed. The 2017 AIR was submitted on 8/13/2018.

Completed Area Name: PROJECT WIDE
Completed Sub Area Name: Not reported
Completed Document Type: Voluntary Cleanup Agreement Termination Notification
Completed Date: 09/18/2018
Comments: Activity completed.

Completed Area Name: PROJECT WIDE
Completed Sub Area Name: Not reported
Completed Document Type: * Discovery
Completed Date: 10/12/1983
Comments: FACILITY IDENTIFIED ID FROM ERRIS

Completed Area Name: PROJECT WIDE
Completed Sub Area Name: Not reported
Completed Document Type: * Discovery
Completed Date: 02/08/1983
Comments: FACILITY IDENTIFIED ID VIA RWQCB ACTIVE FILES

Completed Area Name: PROJECT WIDE
Completed Sub Area Name: Not reported
Completed Document Type: Annual Oversight Cost Estimate
Completed Date: 11/06/2019
Comments: Not reported

Completed Area Name: PROJECT WIDE
Completed Sub Area Name: Not reported
Completed Document Type: PA/SI Reassessment
Completed Date: 04/02/2014
Comments: Not reported

Completed Area Name: PROJECT WIDE
Completed Sub Area Name: Not reported
Completed Document Type: Annual Oversight Cost Estimate
Completed Date: 10/20/2015
Comments: Annual Cost Estimate completed.

SB CONGRESS LLC (FORMER SOUTHWEST METAL COMPANY) (Continued) **S101481920**

Completed Area Name: PROJECT WIDE
Completed Sub Area Name: Not reported
Completed Document Type: Land Use Restriction - Site Inspection/Visit
Completed Date: 06/12/2017
Comments: Final Report submitted by the RP on 6/12/2017.

Completed Area Name: PROJECT WIDE
Completed Sub Area Name: Not reported
Completed Document Type: Annual Oversight Cost Estimate
Completed Date: 12/26/2017
Comments: Not reported

Completed Area Name: PROJECT WIDE
Completed Sub Area Name: Not reported
Completed Document Type: Annual Oversight Cost Estimate
Completed Date: 10/27/2016
Comments: FY 2016/2017 ACE completed.

Completed Area Name: PROJECT WIDE
Completed Sub Area Name: Not reported
Completed Document Type: Standard Voluntary Agreement
Completed Date: 03/30/2018
Comments: Activity completed.

Completed Area Name: PROJECT WIDE
Completed Sub Area Name: Not reported
Completed Document Type: Annual Oversight Cost Estimate
Completed Date: 01/07/2019
Comments: Activity completed.

Completed Area Name: PROJECT WIDE
Completed Sub Area Name: Not reported
Completed Document Type: CEQA - Initial Study/ Neg. Declaration
Completed Date: 08/26/2014
Comments: The Final Initial Study was approved by OPEA and the public comment period will start on 8/28/2014 through 9/29/2014

Completed Area Name: PROJECT WIDE
Completed Sub Area Name: Not reported
Completed Document Type: Annual Oversight Cost Estimate
Completed Date: 11/15/2012
Comments: Not reported

Completed Area Name: PROJECT WIDE
Completed Sub Area Name: Not reported
Completed Document Type: Certification
Completed Date: 08/10/2016
Comments: Site Certification Completed.

Completed Area Name: PROJECT WIDE
Completed Sub Area Name: Not reported
Completed Document Type: Annual Oversight Cost Estimate
Completed Date: 11/21/2014
Comments: 2014/2015 ACE

Completed Area Name: PROJECT WIDE
Completed Sub Area Name: Not reported

SB CONGRESS LLC (FORMER SOUTHWEST METAL COMPANY) (Continued) **S101481920**

Completed Document Type: Land Use Restriction
Completed Date: 07/28/2015
Comments: The Land Use Covenant was signed by the RP and DTSC in July 2015.

Completed Area Name: PROJECT WIDE
Completed Sub Area Name: Not reported
Completed Document Type: PA/SI Reassessment
Completed Date: 07/28/2012
Comments: Not reported

Completed Area Name: PROJECT WIDE
Completed Sub Area Name: Not reported
Completed Document Type: Standard Voluntary Agreement
Completed Date: 10/22/2012
Comments: TLE Properties, Inc. submitted a completed DTSC Form 1460 for Southwest Metal Company's enrollment in the Voluntary Clean-Up Program for this site located at 740 W. Congress St., San Bernardino, California. TLE also requested a two month extension and was granted the request. VCA was signed in October 2012.

Completed Area Name: PROJECT WIDE
Completed Sub Area Name: Not reported
Completed Document Type: Correspondence
Completed Date: 07/08/2011
Comments: Information request letter sent 7/8/2011

Future Area Name: Not reported
Future Sub Area Name: Not reported
Future Document Type: Not reported
Future Due Date: Not reported
Schedule Area Name: PROJECT WIDE
Schedule Sub Area Name: Not reported
Schedule Document Type: 5 Year Review Reports
Schedule Due Date: 04/06/2021
Schedule Revised Date: Not reported

DEED:
Name: SB CONGRESS LLC (FORMER SOUTHWEST METAL COMPANY)
Address: 740 CONGRESS STREET
City,State,Zip: SAN BERNARDINO, CA 92410
Envirostor ID: 36330036
Area: PROJECT WIDE
Sub Area: Not reported
Site Type: EVALUATION
Status: CERTIFIED O&M - LAND USE RESTRICTIONS ONLY
Agency: Not reported
Covenant Uploaded: Not reported
Deed Date(s): 07/28/2015
File Name: Envirostor Land Use Restrictions

AT222 SOUTWEST METAL COMPANY **SEMS** **1000411004**
SSW 740 W CONGRESS ST **RCRA-LQG** **CAT000624106**
1/4-1/2 SAN BERNARDINO, CA 92410 **ECHO**
0.318 mi.
1677 ft. **Site 2 of 2 in cluster AT**

Relative:
Lower

Actual:
1038 ft.

SEMS:

Site ID:	0902649
EPA ID:	CAT000624106
Name:	SOUTHWEST METAL CO
Address:	740 CONGRESS ST
Address 2:	Not reported
City,State,Zip:	SAN BERNARDINO, CA 92410
Cong District:	37
FIPS Code:	06071
Latitude:	Not reported
Longitude:	Not reported
FF:	N
NPL:	Not on the NPL
Non NPL Status:	NFRAP-Site does not qualify for the NPL based on existing information

SEMS Detail:

Region:	09
Site ID:	0902649
EPA ID:	CAT000624106
Site Name:	SOUTHWEST METAL CO
NPL:	N
FF:	N
OU:	00
Action Code:	SI
Action Name:	SI
SEQ:	1
Start Date:	1990-06-19 04:00:00
Finish Date:	6/19/1990 4:00:00 AM
Qual:	H
Current Action Lead:	EPA Perf

Region:	09
Site ID:	0902649
EPA ID:	CAT000624106
Site Name:	SOUTHWEST METAL CO
NPL:	N
FF:	N
OU:	00
Action Code:	DS
Action Name:	DISCVRY
SEQ:	1
Start Date:	1980-08-01 04:00:00
Finish Date:	8/1/1980 4:00:00 AM
Qual:	Not reported
Current Action Lead:	EPA Perf

Region:	09
Site ID:	0902649
EPA ID:	CAT000624106
Site Name:	SOUTHWEST METAL CO
NPL:	N
FF:	N
OU:	00
Action Code:	PA

SOUTWEST METAL COMPANY (Continued) **1000411004**

Action Name:	PA
SEQ:	1
Start Date:	1988-11-16 05:00:00
Finish Date:	11/16/1988 5:00:00 AM
Qual:	H
Current Action Lead:	EPA Perf

Region:	09
Site ID:	0902649
EPA ID:	CAT000624106
Site Name:	SOUTHWEST METAL CO
NPL:	N
FF:	N
OU:	00
Action Code:	ES
Action Name:	ESI
SEQ:	1
Start Date:	1990-09-18 04:00:00
Finish Date:	3/11/1991 5:00:00 AM
Qual:	G
Current Action Lead:	EPA Perf

Region:	09
Site ID:	0902649
EPA ID:	CAT000624106
Site Name:	SOUTHWEST METAL CO
NPL:	N
FF:	N
OU:	00
Action Code:	OO
Action Name:	SITE REASS
SEQ:	1
Start Date:	2010-07-01 05:00:00
Finish Date:	6/9/2011 5:00:00 AM
Qual:	Not reported
Current Action Lead:	EPA Perf

Region:	09
Site ID:	0902649
EPA ID:	CAT000624106
Site Name:	SOUTHWEST METAL CO
NPL:	N
FF:	N
OU:	00
Action Code:	OO
Action Name:	SITE REASS
SEQ:	2
Start Date:	2013-07-01 05:00:00
Finish Date:	10/1/2014 5:00:00 AM
Qual:	N
Current Action Lead:	EPA Perf

Region:	09
Site ID:	0902649
EPA ID:	CAT000624106
Site Name:	SOUTHWEST METAL CO
NPL:	N

SOUTWEST METAL COMPANY (Continued) **1000411004**

FF:	N
OU:	00
Action Code:	PA
Action Name:	PA
SEQ:	2
Start Date:	1984-10-01 05:00:00
Finish Date:	2/1/1985 6:00:00 AM
Qual:	H
Current Action Lead:	St Perf

RCRA-LQG:

Date Form Received by Agency:	20140301
Handler Name:	SOUTWEST METAL COMPANY
Handler Address:	740 W CONGRESS ST
Handler City,State,Zip:	SAN BERNARDINO, CA 92410
EPA ID:	CAT000624106
Contact Name:	ANDREW KELLER
Contact Address:	N POINSETTIA AVE
Contact City,State,Zip:	MANHATTAN BEACH, CA 90266
Contact Telephone:	310-948-3566
Contact Fax:	Not reported
Contact Email:	AKELLER@TLEPROPERTIES.COM
Contact Title:	ENVIRONMENTAL MGR
EPA Region:	09
Land Type:	Private
Federal Waste Generator Description:	Large Quantity Generator
Non-Notifier:	Not reported
Biennial Report Cycle:	2013
Accessibility:	Not reported
Active Site Indicator:	Handler Activities
State District Owner:	Not reported
State District:	Not reported
Mailing Address:	N POINSETTIA AVE
Mailing City,State,Zip:	MANHATTAN BEACH, CA 90266
Owner Name:	LAJ PROPERTIES LLC
Owner Type:	Private
Operator Name:	SOUTHWEST METAL COMPANY
Operator Type:	Private
Short-Term Generator Activity:	Yes
Importer Activity:	No
Mixed Waste Generator:	No
Transporter Activity:	No
Transfer Facility Activity:	No
Recycler Activity with Storage:	No
Small Quantity On-Site Burner Exemption:	No
Smelting Melting and Refining Furnace Exemption:	No
Underground Injection Control:	No
Off-Site Waste Receipt:	No
Universal Waste Indicator:	No
Universal Waste Destination Facility:	No
Federal Universal Waste:	No
Active Site Fed-Reg Treatment Storage and Disposal Facility:	Not reported
Active Site Converter Treatment storage and Disposal Facility:	Not reported
Active Site State-Reg Treatment Storage and Disposal Facility:	Not reported
Active Site State-Reg Handler:	---
Federal Facility Indicator:	Not reported

SOUTWEST METAL COMPANY (Continued) **1000411004**

Hazardous Secondary Material Indicator:	NN
Sub-Part K Indicator:	Not reported
Commercial TSD Indicator:	No
Treatment Storage and Disposal Type:	Not reported
2018 GPRA Permit Baseline:	Not on the Baseline
2018 GPRA Renewals Baseline:	Not on the Baseline
Permit Renewals Workload Universe:	Not reported
Permit Workload Universe:	Not reported
Permit Progress Universe:	Not reported
Post-Closure Workload Universe:	Not reported
Closure Workload Universe:	Not reported
202 GPRA Corrective Action Baseline:	No
Corrective Action Workload Universe:	No
Subject to Corrective Action Universe:	No
Non-TSDFs Where RCRA CA has Been Imposed Universe:	No
TSDFs Potentially Subject to CA Under 3004 (u)/(v) Universe:	No
TSDFs Only Subject to CA under Discretionary Auth Universe:	No
Corrective Action Priority Ranking:	No NCAPS ranking
Environmental Control Indicator:	No
Institutional Control Indicator:	No
Human Exposure Controls Indicator:	N/A
Groundwater Controls Indicator:	N/A
Operating TSDF Universe:	Not reported
Full Enforcement Universe:	Not reported
Significant Non-Complier Universe:	No
Unaddressed Significant Non-Complier Universe:	No
Addressed Significant Non-Complier Universe:	No
Significant Non-Complier With a Compliance Schedule Universe:	No
Financial Assurance Required:	Not reported
Handler Date of Last Change:	20141120
Recognized Trader-Importer:	No
Recognized Trader-Exporter:	No
Importer of Spent Lead Acid Batteries:	No
Exporter of Spent Lead Acid Batteries:	No
Recycler Activity Without Storage:	Not reported
Manifest Broker:	Not reported
Sub-Part P Indicator:	No

Biennial: List of Years

Year:	2013

Click Here for Biennial Reporting System Data:

Hazardous Waste Summary:

Waste Code:	D008
Waste Description:	LEAD

Handler - Owner Operator:

Owner/Operator Indicator:	Owner
Owner/Operator Name:	L A J PROPERTIES LLC
Legal Status:	Private
Date Became Current:	20050101
Date Ended Current:	Not reported
Owner/Operator Address:	100 CENTRAL AVE
Owner/Operator City,State,Zip:	KEARNY, NJ 07032
Owner/Operator Telephone:	973-718-6245

SOUTWEST METAL COMPANY (Continued) **1000411004**

Owner/Operator Telephone Ext:	Not reported
Owner/Operator Fax:	Not reported
Owner/Operator Email:	Not reported

Owner/Operator Indicator:	Operator
Owner/Operator Name:	NOT REQUIRED
Legal Status:	Private
Date Became Current:	Not reported
Date Ended Current:	Not reported
Owner/Operator Address:	NOT REQUIRED
Owner/Operator City,State,Zip:	NOT REQUIRED, ME 99999
Owner/Operator Telephone:	415-555-1212
Owner/Operator Telephone Ext:	Not reported
Owner/Operator Fax:	Not reported
Owner/Operator Email:	Not reported

Owner/Operator Indicator:	Owner
Owner/Operator Name:	HUGO NEV AND SONS PROLER INT SAN BERNARD
Legal Status:	Private
Date Became Current:	Not reported
Date Ended Current:	Not reported
Owner/Operator Address:	NOT REQUIRED
Owner/Operator City,State,Zip:	NOT REQUIRED, ME 99999
Owner/Operator Telephone:	415-555-1212
Owner/Operator Telephone Ext:	Not reported
Owner/Operator Fax:	Not reported
Owner/Operator Email:	Not reported

Owner/Operator Indicator:	Operator
Owner/Operator Name:	L A J PROPERTIES LLC
Legal Status:	Private
Date Became Current:	20050101
Date Ended Current:	Not reported
Owner/Operator Address:	Not reported
Owner/Operator City,State,Zip:	Not reported
Owner/Operator Telephone:	Not reported
Owner/Operator Telephone Ext:	Not reported
Owner/Operator Fax:	Not reported
Owner/Operator Email:	Not reported

Owner/Operator Indicator:	Operator
Owner/Operator Name:	SOUTHWEST METAL COMPANY
Legal Status:	Private
Date Became Current:	20050101
Date Ended Current:	Not reported
Owner/Operator Address:	740 W CONGRESS ST
Owner/Operator City,State,Zip:	SAN BERNARDINO, CA 92410
Owner/Operator Telephone:	Not reported
Owner/Operator Telephone Ext:	Not reported
Owner/Operator Fax:	Not reported
Owner/Operator Email:	Not reported

Owner/Operator Indicator:	Owner
Owner/Operator Name:	LAJ PROPERTIES LLC
Legal Status:	Private
Date Became Current:	20050101
Date Ended Current:	Not reported

SOUTWEST METAL COMPANY (Continued) **1000411004**

Owner/Operator Address: 100 CENTRAL AVE #600
Owner/Operator City,State,Zip: KEARNY, NJ 07032
Owner/Operator Telephone: Not reported
Owner/Operator Telephone Ext: Not reported
Owner/Operator Fax: Not reported
Owner/Operator Email: Not reported

Historic Generators:

Receive Date: 20120730
Handler Name: SOUTHWEST METAL CO
Federal Waste Generator Description: Large Quantity Generator
State District Owner: CA
Large Quantity Handler of Universal Waste: No
Recognized Trader Importer: No
Recognized Trader Exporter: No
Spent Lead Acid Battery Importer: No
Spent Lead Acid Battery Exporter: No
Current Record: No
Non Storage Recycler Activity: Not reported
Electronic Manifest Broker: Not reported

Receive Date: 20140301
Handler Name: SOUTWEST METAL COMPANY
Federal Waste Generator Description: Large Quantity Generator
State District Owner: Not reported
Large Quantity Handler of Universal Waste: No
Recognized Trader Importer: No
Recognized Trader Exporter: No
Spent Lead Acid Battery Importer: No
Spent Lead Acid Battery Exporter: No
Current Record: Yes
Non Storage Recycler Activity: Not reported
Electronic Manifest Broker: Not reported

Receive Date: 19960901
Handler Name: SOUTHWEST METAL CO
Federal Waste Generator Description: Small Quantity Generator
State District Owner: CA
Large Quantity Handler of Universal Waste: No
Recognized Trader Importer: No
Recognized Trader Exporter: No
Spent Lead Acid Battery Importer: No
Spent Lead Acid Battery Exporter: No
Current Record: No
Non Storage Recycler Activity: Not reported
Electronic Manifest Broker: Not reported

Receive Date: 19800818
Handler Name: SOUTHWEST METAL CO
Federal Waste Generator Description: Large Quantity Generator
State District Owner: CA
Large Quantity Handler of Universal Waste: No
Recognized Trader Importer: No
Recognized Trader Exporter: No
Spent Lead Acid Battery Importer: No
Spent Lead Acid Battery Exporter: No
Current Record: No

SOUTWEST METAL COMPANY (Continued) **1000411004**

Non Storage Recycler Activity: Not reported
Electronic Manifest Broker: Not reported

List of NAICS Codes and Descriptions:
NAICS Code: 33141
NAICS Description: NONFERROUS METAL (EXCEPT ALUMINUM) SMELTING AND REFINING

NAICS Code: 331492
NAICS Description: SECONDARY SMELTING, REFINING, AND ALLOYING OF NONFERROUS METAL (EXCEPT COPPER AND ALUMINUM)

Facility Has Received Notices of Violation:
Found Violation: Yes
Agency Which Determined Violation: EPA
Violation Short Description: Generators - General
Date Violation was Determined: 19850308
Actual Return to Compliance Date: 19900308
Return to Compliance Qualifier: Not Resolved
Violation Responsible Agency: EPA
Scheduled Compliance Date: Not reported
Enforcement Identifier: Not reported
Date of Enforcement Action: Not reported
Enforcement Responsible Agency: Not reported
Enforcement Docket Number: Not reported
Enforcement Attorney: Not reported
Corrective Action Component: Not reported
Appeal Initiated Date: Not reported
Appeal Resolution Date: Not reported
Disposition Status Date: Not reported
Disposition Status: Not reported
Disposition Status Description: Not reported
Consent/Final Order Sequence Number:Not reported
Consent/Final Order Respondent Name: Not reported
Consent/Final Order Lead Agency: Not reported
Enforcement Type: Not reported
Enforcement Responsible Person: Not reported
Enforcement Responsible Sub-Organization: Not reported
SEP Sequence Number: Not reported
SEP Expenditure Amount: Not reported
SEP Scheduled Completion Date: Not reported
SEP Actual Date: Not reported
SEP Defaulted Date: Not reported
SEP Type: Not reported
SEP Type Description: Not reported
Proposed Amount: Not reported
Final Monetary Amount: Not reported
Paid Amount: Not reported
Final Count: Not reported
Final Amount: Not reported

Evaluation Action Summary:
Evaluation Date: 19850308
Evaluation Responsible Agency: EPA
Found Violation: Yes
Evaluation Type Description: NON-FINANCIAL RECORD REVIEW
Evaluation Responsible Person Identifier: R9EPA

SOUTWEST METAL COMPANY (Continued) **1000411004**

Evaluation Responsible Sub-Organization:	Not reported
Actual Return to Compliance Date:	19900308
Scheduled Compliance Date:	Not reported
Date of Request:	Not reported
Date Response Received:	Not reported
Request Agency:	Not reported
Former Citation:	Not reported

ECHO:

Envid:	1000411004
Registry ID:	110002944404
DFR URL:	http://echo.epa.gov/detailed-facility-report?fid=110002944404
Name:	SOUTHWEST METAL CO
Address:	740 CONGRESS ST
City,State,Zip:	SAN BERNARDINO, CA 92410

AU223 **HANFORD FOUNDRY** **CA ENVIROSTOR** **S101481919**
SE **119 SOUTH ARROWHEAD AVENUE** **CA CPS-SLIC** **N/A**
1/4-1/2 **SAN BERNARDINO, CA 92408** **CA VCP**
0.332 mi. **CA DEED**
1754 ft. **Site 1 of 2 in cluster AU** **CA CERS**

Relative:
Lower

Actual:
1016 ft.

ENVIROSTOR:

Name:	HANFORD FOUNDRY
Address:	119 SOUTH ARROWHEAD AVENUE
City,State,Zip:	SAN BERNARDINO, CA 92408
Facility ID:	36330011
Status:	Certified O&M - Land Use Restrictions Only
Status Date:	02/28/2007
Site Code:	401251
Site Type:	Voluntary Cleanup
Site Type Detailed:	Voluntary Cleanup
Acres:	10.58
NPL:	NO
Regulatory Agencies:	SMBRP
Lead Agency:	SMBRP
Program Manager:	Anthony Rosas
Supervisor:	Maryam Tasnif-Abbasi
Division Branch:	Cleanup Cypress
Assembly:	47
Senate:	20
Special Program:	Voluntary Cleanup Program
Restricted Use:	YES
Site Mgmt Req:	NONE SPECIFIED
Funding:	Responsible Party
Latitude:	34.10026
Longitude:	-117.2874
APN:	0136-041-10, 0136-051-54, 013604110, 013605154
Past Use:	MANUFACTURING - METAL
Potential COC:	* BAGHOUSE WASTE Lead Mercury (elemental Polychlorinated biphenyls (PCBs Polynuclear aromatic hydrocarbons (PAHs Chromium VI Nickel
Confirmed COC:	Lead Mercury (elemental Polychlorinated biphenyls (PCBs Chromium VI
Potential Description:	OTH, SOIL
Alias Name:	HANFORD FOUNDRIES
Alias Type:	Alternate Name
Alias Name:	HANFORD FOUNDRY CO.

HANFORD FOUNDRY (Continued) **S101481919**

Alias Type: Alternate Name
Alias Name: RICHARDSON BODY SHOP
Alias Type: Alternate Name
Alias Name: UPLAND FOUNDRY
Alias Type: Alternate Name
Alias Name: 0136-041-10
Alias Type: APN
Alias Name: 0136-051-54
Alias Type: APN
Alias Name: 013604110
Alias Type: APN
Alias Name: 013605154
Alias Type: APN
Alias Name: CAD981630833
Alias Type: EPA Identification Number
Alias Name: 110002730723
Alias Type: EPA (FRS #)
Alias Name: 110033613695
Alias Type: EPA (FRS #)
Alias Name: 401251
Alias Type: Project Code (Site Code)
Alias Name: 36330011
Alias Type: Envirostor ID Number

Completed Info:
Completed Area Name: PROJECT WIDE
Completed Sub Area Name: Not reported
Completed Document Type: Land Use Restriction
Completed Date: 02/23/2007
Comments: Not reported

Completed Area Name: PROJECT WIDE
Completed Sub Area Name: Not reported
Completed Document Type: Correspondence
Completed Date: 02/28/2008
Comments: No further action required for soil or groundwater as long as deed restriction is complied with and no restricted uses exist on site.

Completed Area Name: PROJECT WIDE
Completed Sub Area Name: Not reported
Completed Document Type: PA/SI Reassessment
Completed Date: 03/17/2010
Comments: Not reported

Completed Area Name: PROJECT WIDE
Completed Sub Area Name: Not reported
Completed Document Type: Correspondence
Completed Date: 09/29/2008
Comments: Letter sent to the owner requesting annual inspection report.

Completed Area Name: PROJECT WIDE
Completed Sub Area Name: Not reported
Completed Document Type: Site Screening
Completed Date: 10/06/1994
Comments: Staff's review of files indicates no further action.

Completed Area Name: PROJECT WIDE
Completed Sub Area Name: Not reported

HANFORD FOUNDRY (Continued) **S101481919**

Completed Document Type: Preliminary Assessment Report
Completed Date: 04/14/1989
Comments: SUBMIT TO EPA EPA RECOM: SITE INSPECTION (HIGH) PRELIM ASSESS DONE STATE RECOMMENDS HIGH PRIORITY SI

Completed Area Name: PROJECT WIDE
Completed Sub Area Name: Not reported
Completed Document Type: Site Screening
Completed Date: 03/11/1987
Comments: SITE SCREENING DONE FURTHER RECORD SEARCH NEEDED

Completed Area Name: PROJECT WIDE
Completed Sub Area Name: Not reported
Completed Document Type: Site Characterization Report
Completed Date: 11/22/2006
Comments: Site Characterization Report approved.

Completed Area Name: PROJECT WIDE
Completed Sub Area Name: Not reported
Completed Document Type: Site Characterization Workplan
Completed Date: 04/04/2005
Comments: Workplan was accepted by DTSC

Completed Area Name: PROJECT WIDE
Completed Sub Area Name: Not reported
Completed Document Type: Site Screening
Completed Date: 04/04/2006
Comments: The Site Screening Assessment was submitted to the EPA on April 3, 2006.

Completed Area Name: PROJECT WIDE
Completed Sub Area Name: Not reported
Completed Document Type: Other Report
Completed Date: 02/28/2007
Comments: Revised 2006 Annual Groundwater Monitoring Report approved. No further action required for soil or groundwater (see NFA determination).

Completed Area Name: PROJECT WIDE
Completed Sub Area Name: Not reported
Completed Document Type: Monitoring Report
Completed Date: 06/30/2010
Comments: Annual Deed Inspection was completed

Completed Area Name: PROJECT WIDE
Completed Sub Area Name: Not reported
Completed Document Type: Monitoring Report
Completed Date: 04/14/2011
Comments: None

Completed Area Name: PROJECT WIDE
Completed Sub Area Name: Not reported
Completed Document Type: Land Use Restriction Monitoring Report
Completed Date: 07/16/2014
Comments: Not reported

Completed Area Name: PROJECT WIDE

HANFORD FOUNDRY (Continued) **S101481919**

Completed Sub Area Name: Not reported
Completed Document Type: Land Use Restriction Monitoring Report
Completed Date: 01/07/2016
Comments: Not reported

Completed Area Name: PROJECT WIDE
Completed Sub Area Name: Not reported
Completed Document Type: Land Use Restriction Monitoring Report
Completed Date: 01/23/2018
Comments: Not reported

Completed Area Name: PROJECT WIDE
Completed Sub Area Name: Not reported
Completed Document Type: Other Report
Completed Date: 08/07/2018
Comments: Not reported

Completed Area Name: PROJECT WIDE
Completed Sub Area Name: Not reported
Completed Document Type: * Discovery
Completed Date: 01/17/1983
Comments: FACILITY IDENTIFIED ID VIA PHONE DIRECTORY (1945) FOUNDRY COMPANY (1953,1965)

Completed Area Name: PROJECT WIDE
Completed Sub Area Name: Not reported
Completed Document Type: Standard Voluntary Agreement
Completed Date: 07/19/2004
Comments: DTSC entered into a Voluntary Cleanup Agreement (VCA) With Kenneth C. Bussey Trust for the Hanford Foundry Site. The purpose of the agreement is for DTSC to oversee a site characterization and, if necessary, a removal action.

Completed Area Name: PROJECT WIDE
Completed Sub Area Name: Not reported
Completed Document Type: Land Use Restriction - Site Inspection/Visit
Completed Date: 12/24/2018
Comments: Completed

Completed Area Name: PROJECT WIDE
Completed Sub Area Name: Not reported
Completed Document Type: Project Management
Completed Date: 06/30/2021
Comments: Not reported

Completed Area Name: PROJECT WIDE
Completed Sub Area Name: Not reported
Completed Document Type: Annual Oversight Cost Estimate
Completed Date: 10/01/2020
Comments: Not reported

Completed Area Name: PROJECT WIDE
Completed Sub Area Name: Not reported
Completed Document Type: Land Use Restriction - Site Inspection/Visit
Completed Date: 01/14/2020
Comments: Reviewed & approved RP submitted LUC inspection

HANFORD FOUNDRY (Continued) **S101481919**

Completed Area Name: PROJECT WIDE
Completed Sub Area Name: Not reported
Completed Document Type: Land Use Restriction - Site Inspection/Visit
Completed Date: 02/18/2021
Comments: Not reported

Completed Area Name: PROJECT WIDE
Completed Sub Area Name: Not reported
Completed Document Type: Annual Oversight Cost Estimate
Completed Date: 09/15/2021
Comments: Not reported

Completed Area Name: PROJECT WIDE
Completed Sub Area Name: Not reported
Completed Document Type: Triage Meeting
Completed Date: 05/31/2016
Comments: Meeting held and cost recovery path forward identified.

Completed Area Name: PROJECT WIDE
Completed Sub Area Name: Not reported
Completed Document Type: Land Use Restriction - Site Inspection/Visit
Completed Date: 01/04/2017
Comments: email accepting the document sent to Brad Howard (RP) and Rachel Fischer (Consultant)

Completed Area Name: PROJECT WIDE
Completed Sub Area Name: Not reported
Completed Document Type: Annual Oversight Cost Estimate
Completed Date: 09/30/2016
Comments: Not reported

Completed Area Name: PROJECT WIDE
Completed Sub Area Name: Not reported
Completed Document Type: Annual Oversight Cost Estimate
Completed Date: 11/30/2017
Comments: Not reported

Completed Area Name: PROJECT WIDE
Completed Sub Area Name: Not reported
Completed Document Type: Annual Oversight Cost Estimate
Completed Date: 10/03/2012
Comments: Not reported

Completed Area Name: PROJECT WIDE
Completed Sub Area Name: Not reported
Completed Document Type: Land Use Restriction - Site Inspection/Visit
Completed Date: 07/08/2013
Comments: Not reported

Completed Area Name: PROJECT WIDE
Completed Sub Area Name: Not reported
Completed Document Type: Annual Oversight Cost Estimate
Completed Date: 10/01/2013
Comments: Not reported

Completed Area Name: PROJECT WIDE
Completed Sub Area Name: Not reported

HANFORD FOUNDRY (Continued) **S101481919**

Completed Document Type: Land Use Restriction - Site Inspection/Visit
Completed Date: 02/04/2015
Comments: Not reported

Completed Area Name: PROJECT WIDE
Completed Sub Area Name: Not reported
Completed Document Type: Annual Oversight Cost Estimate
Completed Date: 08/21/2015
Comments: 2015-16 Cost Estimate Letter and REW Sheet mailed to each of the three PRPs

Completed Area Name: PROJECT WIDE
Completed Sub Area Name: Not reported
Completed Document Type: Annual Oversight Cost Estimate
Completed Date: 11/04/2014
Comments: 2014-15 Cost Estimate and Letter mailed to RP

Completed Area Name: PROJECT WIDE
Completed Sub Area Name: Not reported
Completed Document Type: Annual Oversight Cost Estimate
Completed Date: 10/20/2010
Comments: Annual Cost Estimates for Hanford Foundry for 2011

Completed Area Name: PROJECT WIDE
Completed Sub Area Name: Not reported
Completed Document Type: PA/SI Reassessment
Completed Date: 07/22/2010
Comments: Not reported

Completed Area Name: PROJECT WIDE
Completed Sub Area Name: Not reported
Completed Document Type: Annual Oversight Cost Estimate
Completed Date: 10/18/2011
Comments: None

Completed Area Name: PROJECT WIDE
Completed Sub Area Name: Not reported
Completed Document Type: Operation & Maintenance Order/Agreement
Completed Date: 03/19/2012
Comments: RP's consultant had previously submitted Soil Management Plan to DTSC which was reviewed/approved and e-mail with Guidance was set out to RP's Consultant

Completed Area Name: PROJECT WIDE
Completed Sub Area Name: Not reported
Completed Document Type: Land Use Restriction - Site Inspection/Visit
Completed Date: 06/28/2012
Comments: Visted site on 6/25/2012 and completed its Report on 6/28/2012

Future Area Name: Not reported
Future Sub Area Name: Not reported
Future Document Type: Not reported
Future Due Date: Not reported
Schedule Area Name: Not reported
Schedule Sub Area Name: Not reported
Schedule Document Type: Not reported
Schedule Due Date: Not reported

HANFORD FOUNDRY (Continued) **S101481919**

Schedule Revised Date: Not reported

CPS-SLIC:

Name:	HANDFORD FOUNDRY COMPANY
Address:	119 SOUTH ARROWHEAD
City,State,Zip:	SAN BERNARDINO, CA
Region:	STATE
Facility Status:	**Completed - Case Closed**
Status Date:	07/20/2010
Global Id:	SLT8R0533937
Lead Agency:	SANTA ANA RWQCB (REGION 8)
Lead Agency Case Number:	Not reported
Latitude:	34.100784
Longitude:	-117.288799
Case Type:	Cleanup Program Site
Case Worker:	Not reported
Local Agency:	Not reported
RB Case Number:	SLT8R053
File Location:	Not reported
Potential Media Affected:	Not reported
Potential Contaminants of Concern:	Not reported
Site History:	Not reported

Click here to access the California GeoTracker records for this facility:

VCP:

Name:	HANFORD FOUNDRY
Address:	119 SOUTH ARROWHEAD AVENUE
City,State,Zip:	SAN BERNARDINO, CA 92408
Facility ID:	36330011
Site Type:	Voluntary Cleanup
Site Type Detail:	Voluntary Cleanup
Site Mgmt. Req.:	NONE SPECIFIED
Acres:	10.58
National Priorities List:	NO
Cleanup Oversight Agencies:	SMBRP
Lead Agency:	SMBRP
Lead Agency Description:	DTSC - Site Cleanup Program
Project Manager:	Anthony Rosas
Supervisor:	Maryam Tasnif-Abbasi
Division Branch:	Cleanup Cypress
Site Code:	401251
Assembly:	47
Senate:	20
Special Programs Code:	Voluntary Cleanup Program
Status:	Certified O&M - Land Use Restrictions Only
Status Date:	02/28/2007
Restricted Use:	YES
Funding:	Responsible Party
Lat/Long:	34.10026 / -117.2874
APN:	0136-041-10, 0136-051-54, 013604110, 013605154
Past Use:	MANUFACTURING - METAL
Potential COC:	20003, 30013, 30014, 30018, 30019, 30153, 30407
Confirmed COC:	30013,30014,30018,30153
Potential Description:	OTH, SOIL
Alias Name:	HANFORD FOUNDRIES

HANFORD FOUNDRY (Continued) **S101481919**

Alias Type: Alternate Name
Alias Name: HANFORD FOUNDRY CO.
Alias Type: Alternate Name
Alias Name: RICHARDSON BODY SHOP
Alias Type: Alternate Name
Alias Name: UPLAND FOUNDRY
Alias Type: Alternate Name
Alias Name: 0136-041-10
Alias Type: APN
Alias Name: 0136-051-54
Alias Type: APN
Alias Name: 013604110
Alias Type: APN
Alias Name: 013605154
Alias Type: APN
Alias Name: CAD981630833
Alias Type: EPA Identification Number
Alias Name: 110002730723
Alias Type: EPA (FRS #)
Alias Name: 110033613695
Alias Type: EPA (FRS #)
Alias Name: 401251
Alias Type: Project Code (Site Code)
Alias Name: 36330011
Alias Type: Envirostor ID Number

Completed Info:

Completed Area Name: PROJECT WIDE
Completed Sub Area Name: Not reported
Completed Document Type: Land Use Restriction
Completed Date: 02/23/2007
Comments: Not reported

Completed Area Name: PROJECT WIDE
Completed Sub Area Name: Not reported
Completed Document Type: Correspondence
Completed Date: 02/28/2008
Comments: No further action required for soil or groundwater as long as deed restriction is complied with and no restricted uses exist on site.

Completed Area Name: PROJECT WIDE
Completed Sub Area Name: Not reported
Completed Document Type: PA/SI Reassessment
Completed Date: 03/17/2010
Comments: Not reported

Completed Area Name: PROJECT WIDE
Completed Sub Area Name: Not reported
Completed Document Type: Correspondence
Completed Date: 09/29/2008
Comments: Letter sent to the owner requesting annual inspection report.

Completed Area Name: PROJECT WIDE
Completed Sub Area Name: Not reported
Completed Document Type: Site Screening
Completed Date: 10/06/1994
Comments: Staff's review of files indicates no further action.

HANFORD FOUNDRY (Continued) **S101481919**

Completed Area Name: PROJECT WIDE
Completed Sub Area Name: Not reported
Completed Document Type: Preliminary Assessment Report
Completed Date: 04/14/1989
Comments: SUBMIT TO EPA EPA RECOM: SITE INSPECTION (HIGH) PRELIM ASSESS DONE STATE RECOMMENDS HIGH PRIORITY SI

Completed Area Name: PROJECT WIDE
Completed Sub Area Name: Not reported
Completed Document Type: Site Screening
Completed Date: 03/11/1987
Comments: SITE SCREENING DONE FURTHER RECORD SEARCH NEEDED

Completed Area Name: PROJECT WIDE
Completed Sub Area Name: Not reported
Completed Document Type: Site Characterization Report
Completed Date: 11/22/2006
Comments: Site Characterization Report approved.

Completed Area Name: PROJECT WIDE
Completed Sub Area Name: Not reported
Completed Document Type: Site Characterization Workplan
Completed Date: 04/04/2005
Comments: Workplan was accepted by DTSC

Completed Area Name: PROJECT WIDE
Completed Sub Area Name: Not reported
Completed Document Type: Site Screening
Completed Date: 04/04/2006
Comments: The Site Screening Assessment was submitted to the EPA on April 3, 2006.

Completed Area Name: PROJECT WIDE
Completed Sub Area Name: Not reported
Completed Document Type: Other Report
Completed Date: 02/28/2007
Comments: Revised 2006 Annual Groundwater Monitoring Report approved. No further action required for soil or groundwater (see NFA determination).

Completed Area Name: PROJECT WIDE
Completed Sub Area Name: Not reported
Completed Document Type: Monitoring Report
Completed Date: 06/30/2010
Comments: Annual Deed Inspection was completed

Completed Area Name: PROJECT WIDE
Completed Sub Area Name: Not reported
Completed Document Type: Monitoring Report
Completed Date: 04/14/2011
Comments: None

Completed Area Name: PROJECT WIDE
Completed Sub Area Name: Not reported
Completed Document Type: Land Use Restriction Monitoring Report
Completed Date: 07/16/2014
Comments: Not reported

HANFORD FOUNDRY (Continued) **S101481919**

Completed Area Name: PROJECT WIDE
Completed Sub Area Name: Not reported
Completed Document Type: Land Use Restriction Monitoring Report
Completed Date: 01/07/2016
Comments: Not reported

Completed Area Name: PROJECT WIDE
Completed Sub Area Name: Not reported
Completed Document Type: Land Use Restriction Monitoring Report
Completed Date: 01/23/2018
Comments: Not reported

Completed Area Name: PROJECT WIDE
Completed Sub Area Name: Not reported
Completed Document Type: Other Report
Completed Date: 08/07/2018
Comments: Not reported

Completed Area Name: PROJECT WIDE
Completed Sub Area Name: Not reported
Completed Document Type: * Discovery
Completed Date: 01/17/1983
Comments: FACILITY IDENTIFIED ID VIA PHONE DIRECTORY (1945) FOUNDRY COMPANY (1953,1965)

Completed Area Name: PROJECT WIDE
Completed Sub Area Name: Not reported
Completed Document Type: Standard Voluntary Agreement
Completed Date: 07/19/2004
Comments: DTSC entered into a Voluntary Cleanup Agreement (VCA) With Kenneth C. Bussey Trust for the Hanford Foundry Site. The purpose of the agreement is for DTSC to oversee a site characterization and, if necessary, a removal action.

Completed Area Name: PROJECT WIDE
Completed Sub Area Name: Not reported
Completed Document Type: Land Use Restriction - Site Inspection/Visit
Completed Date: 12/24/2018
Comments: Completed

Completed Area Name: PROJECT WIDE
Completed Sub Area Name: Not reported
Completed Document Type: Project Management
Completed Date: 06/30/2021
Comments: Not reported

Completed Area Name: PROJECT WIDE
Completed Sub Area Name: Not reported
Completed Document Type: Annual Oversight Cost Estimate
Completed Date: 10/01/2020
Comments: Not reported

Completed Area Name: PROJECT WIDE
Completed Sub Area Name: Not reported
Completed Document Type: Land Use Restriction - Site Inspection/Visit
Completed Date: 01/14/2020
Comments: Reviewed & approved RP submitted LUC inspection

HANFORD FOUNDRY (Continued) **S101481919**

Completed Area Name: PROJECT WIDE
Completed Sub Area Name: Not reported
Completed Document Type: Land Use Restriction - Site Inspection/Visit
Completed Date: 02/18/2021
Comments: Not reported

Completed Area Name: PROJECT WIDE
Completed Sub Area Name: Not reported
Completed Document Type: Annual Oversight Cost Estimate
Completed Date: 09/15/2021
Comments: Not reported

Completed Area Name: PROJECT WIDE
Completed Sub Area Name: Not reported
Completed Document Type: Triage Meeting
Completed Date: 05/31/2016
Comments: Meeting held and cost recovery path forward identified.

Completed Area Name: PROJECT WIDE
Completed Sub Area Name: Not reported
Completed Document Type: Land Use Restriction - Site Inspection/Visit
Completed Date: 01/04/2017
Comments: email accepting the document sent to Brad Howard (RP) and Rachel Fischer (Consultant)

Completed Area Name: PROJECT WIDE
Completed Sub Area Name: Not reported
Completed Document Type: Annual Oversight Cost Estimate
Completed Date: 09/30/2016
Comments: Not reported

Completed Area Name: PROJECT WIDE
Completed Sub Area Name: Not reported
Completed Document Type: Annual Oversight Cost Estimate
Completed Date: 11/30/2017
Comments: Not reported

Completed Area Name: PROJECT WIDE
Completed Sub Area Name: Not reported
Completed Document Type: Annual Oversight Cost Estimate
Completed Date: 10/03/2012
Comments: Not reported

Completed Area Name: PROJECT WIDE
Completed Sub Area Name: Not reported
Completed Document Type: Land Use Restriction - Site Inspection/Visit
Completed Date: 07/08/2013
Comments: Not reported

Completed Area Name: PROJECT WIDE
Completed Sub Area Name: Not reported
Completed Document Type: Annual Oversight Cost Estimate
Completed Date: 10/01/2013
Comments: Not reported

Completed Area Name: PROJECT WIDE
Completed Sub Area Name: Not reported

HANFORD FOUNDRY (Continued) **S101481919**

Completed Document Type: Land Use Restriction - Site Inspection/Visit
Completed Date: 02/04/2015
Comments: Not reported

Completed Area Name: PROJECT WIDE
Completed Sub Area Name: Not reported
Completed Document Type: Annual Oversight Cost Estimate
Completed Date: 08/21/2015
Comments: 2015-16 Cost Estimate Letter and REW Sheet mailed to each of the three PRPs

Completed Area Name: PROJECT WIDE
Completed Sub Area Name: Not reported
Completed Document Type: Annual Oversight Cost Estimate
Completed Date: 11/04/2014
Comments: 2014-15 Cost Estimate and Letter mailed to RP

Completed Area Name: PROJECT WIDE
Completed Sub Area Name: Not reported
Completed Document Type: Annual Oversight Cost Estimate
Completed Date: 10/20/2010
Comments: Annual Cost Estimates for Hanford Foundry for 2011

Completed Area Name: PROJECT WIDE
Completed Sub Area Name: Not reported
Completed Document Type: PA/SI Reassessment
Completed Date: 07/22/2010
Comments: Not reported

Completed Area Name: PROJECT WIDE
Completed Sub Area Name: Not reported
Completed Document Type: Annual Oversight Cost Estimate
Completed Date: 10/18/2011
Comments: None

Completed Area Name: PROJECT WIDE
Completed Sub Area Name: Not reported
Completed Document Type: Operation & Maintenance Order/Agreement
Completed Date: 03/19/2012
Comments: RP's consultant had previously submitted Soil Management Plan to DTSC which was reviewed/approved and e-mail with Guidance was set out to RP's Consultant

Completed Area Name: PROJECT WIDE
Completed Sub Area Name: Not reported
Completed Document Type: Land Use Restriction - Site Inspection/Visit
Completed Date: 06/28/2012
Comments: Visted site on 6/25/2012 and completed its Report on 6/28/2012

Future Area Name: Not reported
Future Sub Area Name: Not reported
Future Document Type: Not reported
Future Due Date: Not reported
Schedule Area Name: Not reported
Schedule Sub Area Name: Not reported
Schedule Document Type: Not reported
Schedule Due Date: Not reported

HANFORD FOUNDRY (Continued) **S101481919**

Schedule Revised Date: Not reported

DEED:
Name: HANFORD FOUNDRY
Address: 119 SOUTH ARROWHEAD AVENUE
City,State,Zip: SAN BERNARDINO, CA 92408
Envirostor ID: 36330011
Area: PROJECT WIDE
Sub Area: Not reported
Site Type: VOLUNTARY CLEANUP
Status: CERTIFIED O&M - LAND USE RESTRICTIONS ONLY
Agency: Not reported
Covenant Uploaded: Not reported
Deed Date(s): 02/23/2007
File Name: Envirostor Land Use Restrictions

CERS:
Name: HANDFORD FOUNDRY COMPANY
Address: 119 SOUTH ARROWHEAD
City,State,Zip: SAN BERNARDINO, CA
Site ID: 260903
CERS ID: SLT8R0533937
CERS Description: Cleanup Program Site

AU224 **HANFORD FOUNDRY CO** **SEMS** **1000230199**
SE **119 S ARROWHEAD AVE** **CA CPS-SLIC** **CAD981630833**
1/4-1/2 **SAN BERNARDINO, CA 92408** **CA HIST UST**
0.332 mi. **RCRA NonGen / NLR**
1754 ft. **Site 2 of 2 in cluster AU** **FINDS**
ECHO

Relative:
Lower

Actual:
1016 ft.

SEMS:
Site ID: 0903131
EPA ID: CAD981630833
Name: HANFORD FOUNDRY CO
Address: 119 S ARROWHEAD AVE
Address 2: Not reported
City,State,Zip: SAN BERNARDINO, CA 92408
Cong District: 36
FIPS Code: 06071
Latitude: Not reported
Longitude: Not reported
FF: N
NPL: Not on the NPL
Non NPL Status: Other Cleanup Activity: State-Lead Cleanup

SEMS Detail:
Region: 09
Site ID: 0903131
EPA ID: CAD981630833
Site Name: HANFORD FOUNDRY CO
NPL: N
FF: N
OU: 00
Action Code: SI
Action Name: SI
SEQ: 1

HANFORD FOUNDRY CO (Continued) **1000230199**

Start Date:	Not reported
Finish Date:	5/19/1992 4:00:00 AM
Qual:	H
Current Action Lead:	EPA Perf

Region:	09
Site ID:	0903131
EPA ID:	CAD981630833
Site Name:	HANFORD FOUNDRY CO
NPL:	N
FF:	N
OU:	00
Action Code:	ES
Action Name:	ESI
SEQ:	1
Start Date:	1994-06-15 04:00:00
Finish Date:	3/27/1996 5:00:00 AM
Qual:	G
Current Action Lead:	EPA Perf

Region:	09
Site ID:	0903131
EPA ID:	CAD981630833
Site Name:	HANFORD FOUNDRY CO
NPL:	N
FF:	N
OU:	00
Action Code:	PA
Action Name:	PA
SEQ:	1
Start Date:	Not reported
Finish Date:	10/4/1989 4:00:00 AM
Qual:	H
Current Action Lead:	St Perf

Region:	09
Site ID:	0903131
EPA ID:	CAD981630833
Site Name:	HANFORD FOUNDRY CO
NPL:	N
FF:	N
OU:	00
Action Code:	DS
Action Name:	DISCVRY
SEQ:	1
Start Date:	1987-12-01 05:00:00
Finish Date:	12/1/1987 5:00:00 AM
Qual:	Not reported
Current Action Lead:	St Perf

Region:	09
Site ID:	0903131
EPA ID:	CAD981630833
Site Name:	HANFORD FOUNDRY CO
NPL:	N
FF:	N
OU:	00

HANFORD FOUNDRY CO (Continued) **1000230199**

Action Code:	VA
Action Name:	OTHR CLEANUP
SEQ:	1
Start Date:	2004-08-11 04:00:00
Finish Date:	Not reported
Qual:	Not reported
Current Action Lead:	St Perf

Region:	09
Site ID:	0903131
EPA ID:	CAD981630833
Site Name:	HANFORD FOUNDRY CO
NPL:	N
FF:	N
OU:	00
Action Code:	OO
Action Name:	SITE REASS
SEQ:	1
Start Date:	Not reported
Finish Date:	6/13/2006 4:00:00 AM
Qual:	H
Current Action Lead:	St Perf

Region:	09
Site ID:	0903131
EPA ID:	CAD981630833
Site Name:	HANFORD FOUNDRY CO
NPL:	N
FF:	N
OU:	00
Action Code:	VA
Action Name:	OTHR CLEANUP
SEQ:	2
Start Date:	2006-06-13 04:00:00
Finish Date:	Not reported
Qual:	Not reported
Current Action Lead:	St Perf

SLIC REG 8:

Name:	HANFORD FOUNDRY COMPANY
Address:	119 S ARROWHEAD
City:	SAN BERNARDINO
Type:	Soil and Groundwater
Facility Status:	Closed
Staff:	Kamron Saremi, Tel 909-782-4303, SLIC
Substance:	METALS
Lead Agency:	U.S. Environmental Protection Agency
Location Code:	Not reported
Thomas Bros Code:	Not reported

HIST UST:

Name:	HANFORD FOUNDRY COMPANY
Address:	119 SO ARROWHEAD AVENUE
City,State,Zip:	SAN BERNARDINO, CA 92408
File Number:	00029F8C

HANFORD FOUNDRY CO (Continued) **1000230199**

URL:	http://geotracker.waterboards.ca.gov/ustpdfs/pdf/00029F8C.pdf
Region:	STATE
Facility ID:	00000002402
Facility Type:	Other
Other Type:	STEEL FOUNDRY
Contact Name:	ROBERT J. DOMINICK
Telephone:	7148899555
Owner Name:	HANFORD FOUNDRY COMPANY
Owner Address:	119 SO. ARROWHEAD AVENUE
Owner City,St,Zip:	SAN BERNARDINO, CA 92408
Total Tanks:	0001
Tank Num:	001
Container Num:	1
Year Installed:	Not reported
Tank Capacity:	00001000
Tank Used for:	PRODUCT
Type of Fuel:	REGULAR
Container Construction Thickness:	Not reported
Leak Detection:	Stock Inventor

Click here for Geo Tracker PDF:

RCRA NonGen / NLR:

Date Form Received by Agency:	19861215
Handler Name:	HANFORD FOUNDRY CO
Handler Address:	119 S ARROWHEAD AVE
Handler City,State,Zip:	SAN BERNARDINO, CA 92408
EPA ID:	CAD981630833
Contact Name:	ENVIRONMENTAL MANAGER
Contact Address:	119 S ARROWHEAD AVE
Contact City,State,Zip:	SAN BERNARDINO, CA 92408
Contact Telephone:	714-889-9555
Contact Fax:	Not reported
Contact Email:	Not reported
Contact Title:	Not reported
EPA Region:	09
Land Type:	Other
Federal Waste Generator Description:	Not a generator, verified
Non-Notifier:	Not reported
Biennial Report Cycle:	Not reported
Accessibility:	Not reported
Active Site Indicator:	Not reported
State District Owner:	CA
State District:	4
Mailing Address:	PO BOX 192
Mailing City,State,Zip:	SAN BERNARDINO, CA 92402
Owner Name:	CALIFORNIA CORPORATION
Owner Type:	Private
Operator Name:	NOT REQUIRED
Operator Type:	Private
Short-Term Generator Activity:	No
Importer Activity:	No
Mixed Waste Generator:	No
Transporter Activity:	No
Transfer Facility Activity:	No
Recycler Activity with Storage:	No

HANFORD FOUNDRY CO (Continued) **1000230199**

Small Quantity On-Site Burner Exemption:	No
Smelting Melting and Refining Furnace Exemption:	No
Underground Injection Control:	No
Off-Site Waste Receipt:	No
Universal Waste Indicator:	No
Universal Waste Destination Facility:	No
Federal Universal Waste:	No
Active Site Fed-Reg Treatment Storage and Disposal Facility:	Not reported
Active Site Converter Treatment storage and Disposal Facility:	Not reported
Active Site State-Reg Treatment Storage and Disposal Facility:	Not reported
Active Site State-Reg Handler:	---
Federal Facility Indicator:	Not reported
Hazardous Secondary Material Indicator:	NN
Sub-Part K Indicator:	Not reported
Commercial TSD Indicator:	No
Treatment Storage and Disposal Type:	Not reported
2018 GPRA Permit Baseline:	Not on the Baseline
2018 GPRA Renewals Baseline:	Not on the Baseline
Permit Renewals Workload Universe:	Not reported
Permit Workload Universe:	Not reported
Permit Progress Universe:	Not reported
Post-Closure Workload Universe:	Not reported
Closure Workload Universe:	Not reported
202 GPRA Corrective Action Baseline:	No
Corrective Action Workload Universe:	No
Subject to Corrective Action Universe:	No
Non-TSDFs Where RCRA CA has Been Imposed Universe:	No
TSDFs Potentially Subject to CA Under 3004 (u)/(v) Universe:	No
TSDFs Only Subject to CA under Discretionary Auth Universe:	No
Corrective Action Priority Ranking:	No NCAPS ranking
Environmental Control Indicator:	No
Institutional Control Indicator:	No
Human Exposure Controls Indicator:	N/A
Groundwater Controls Indicator:	N/A
Operating TSDF Universe:	Not reported
Full Enforcement Universe:	Not reported
Significant Non-Complier Universe:	No
Unaddressed Significant Non-Complier Universe:	No
Addressed Significant Non-Complier Universe:	No
Significant Non-Complier With a Compliance Schedule Universe:	No
Financial Assurance Required:	Not reported
Handler Date of Last Change:	20020627
Recognized Trader-Importer:	No
Recognized Trader-Exporter:	No
Importer of Spent Lead Acid Batteries:	No
Exporter of Spent Lead Acid Batteries:	No
Recycler Activity Without Storage:	Not reported
Manifest Broker:	Not reported
Sub-Part P Indicator:	No

Handler - Owner Operator:

Owner/Operator Indicator:	Owner
Owner/Operator Name:	CALIFORNIA CORPORATION
Legal Status:	Private
Date Became Current:	Not reported
Date Ended Current:	Not reported

HANFORD FOUNDRY CO (Continued) **1000230199**

Owner/Operator Address:	NOT REQUIRED
Owner/Operator City,State,Zip:	NOT REQUIRED, ME 99999
Owner/Operator Telephone:	415-555-1212
Owner/Operator Telephone Ext:	Not reported
Owner/Operator Fax:	Not reported
Owner/Operator Email:	Not reported
Owner/Operator Indicator:	Operator
Owner/Operator Name:	NOT REQUIRED
Legal Status:	Private
Date Became Current:	Not reported
Date Ended Current:	Not reported
Owner/Operator Address:	NOT REQUIRED
Owner/Operator City,State,Zip:	NOT REQUIRED, ME 99999
Owner/Operator Telephone:	415-555-1212
Owner/Operator Telephone Ext:	Not reported
Owner/Operator Fax:	Not reported
Owner/Operator Email:	Not reported

Historic Generators:

Receive Date:	19861215
Handler Name: HANFORD FOUNDRY CO	
Federal Waste Generator Description:	Not a generator, verified
State District Owner:	CA
Large Quantity Handler of Universal Waste:	No
Recognized Trader Importer:	No
Recognized Trader Exporter:	No
Spent Lead Acid Battery Importer:	No
Spent Lead Acid Battery Exporter:	No
Current Record:	Yes
Non Storage Recycler Activity:	Not reported
Electronic Manifest Broker:	Not reported

List of NAICS Codes and Descriptions:

NAICS Codes:	No NAICS Codes Found

Facility Has Received Notices of Violations:

Violations:	No Violations Found

Evaluation Action Summary:

Evaluations:	No Evaluations Found

FINDS:

Registry ID: 110002730723

Click Here:

Environmental Interest/Information System:

California Department of Toxic Substances Control EnviroStor System (DTSC-EnviroStor) is an online search and Geographic Information System (GIS) tool for identifying sites that have known contamination or sites for which there may be reasons to investigate further. The EnviroStor database includes the following site types: Federal Superfund sites (National Priorities List (NPL)); State Response,

HANFORD FOUNDRY CO (Continued) **1000230199**

including Military Facilities and State Superfund; Voluntary Cleanup; and School sites.
RCRAInfo is a national information system that supports the Resource Conservation and Recovery Act (RCRA) program through the tracking of events and activities related to facilities that generate, transport, and treat, store, or dispose of hazardous waste. RCRAInfo allows RCRA program staff to track the notification, permit, compliance, and corrective action activities required under RCRA.
SUPERFUND (NON-NPL)
STATE MASTER

Click this hyperlink while viewing on your computer to access additional FINDS: detail in the EDR Site Report.

ECHO:

Envid:	1000230199
Registry ID:	110002730723
DFR URL:	http://echo.epa.gov/detailed-facility-report?fid=110002730723
Name:	HANFORD FOUNDRY CO
Address:	119 S ARROWHEAD AVE
City,State,Zip:	SAN BERNARDINO, CA 92408

225
WSW
1/4-1/2
0.347 mi.
1830 ft.

SUPER CAL EXPRESS
958 W RIALTO
SAN BERNARDINO, CA 92401

CA LUST **S101591827**
CA SWEEPS UST **N/A**
CA FID UST
CA Cortese
CA CERS

Relative:
Higher

Actual:
1057 ft.

LUST:

Name:	SUPER CAL EXPRESS
Address:	958 W RIALTO AVE
City,State,Zip:	SAN BERNARDINO, CA 92410
Lead Agency:	SAN BERNARDINO COUNTY
Case Type:	LUST Cleanup Site
Geo Track:	http://geotracker.waterboards.ca.gov/profile_report.asp?global_id=T0607100593
Global Id:	T0607100593
Latitude:	34.101537
Longitude:	-117.304236
Status:	Completed - Case Closed
Status Date:	08/14/2001
Case Worker:	JC
RB Case Number:	083603525T
Local Agency:	SAN BERNARDINO COUNTY
File Location:	Local Agency
Local Case Number:	99099
Potential Media Affect:	Soil
Potential Contaminants of Concern:	Diesel
Site History:	Not reported

LUST:

Global Id:	T0607100593
Contact Type:	Local Agency Caseworker
Contact Name:	JACKSON CRUTSINGER
Organization Name:	SAN BERNARDINO COUNTY
Address:	620 SOUTH E STREET
City:	SAN BERNARDINO
Email:	jcrutsinger@sbcfire.org
Phone Number:	Not reported

SUPER CAL EXPRESS (Continued) **S101591827**

Global Id: T0607100593
Contact Type: Regional Board Caseworker
Contact Name: VALERIE JAHN-BULL
Organization Name: SANTA ANA RWQCB (REGION 8)
Address: 3737 MAIN STREET, SUITE 500
City: RIVERSIDE
Email: valerie.jahn-bull@waterboards.ca.gov
Phone Number: 9517824903

LUST:
Global Id: T0607100593
Action Type: Other
Date: 06/17/1999
Action: Leak Discovery

Global Id: T0607100593
Action Type: ENFORCEMENT
Date: 06/28/2001
Action: LOP Case Closure Summary to RB

Global Id: T0607100593
Action Type: Other
Date: 07/07/1999
Action: Leak Reported

Global Id: T0607100593
Action Type: Other
Date: 06/17/1999
Action: Leak Stopped

LUST:
Global Id: T0607100593
Status: Open - Case Begin Date
Status Date: 06/17/1999

Global Id: T0607100593
Status: Open - Site Assessment
Status Date: 07/07/1999

Global Id: T0607100593
Status: Completed - Case Closed
Status Date: 08/14/2001

SWEEPS UST:
Name: SUPER CAL EXPRESS
Address: 958 W RIALTO
City: SAN BERNARDINO
Status: Active
Comp Number: 9301
Number: 9
Board Of Equalization: 44-021389
Referral Date: 09-11-91
Action Date: 12-09-93
Created Date: 02-29-88
Owner Tank Id: 1

SUPER CAL EXPRESS (Continued) **S101591827**

SWRCB Tank Id:	36-000-009301-000001
Tank Status:	A
Capacity:	7500
Active Date:	08-24-88
Tank Use:	M.V. FUEL
STG:	P
Content:	DIESEL
Number Of Tanks:	2

Name:	SUPER CAL EXPRESS
Address:	958 W RIALTO
City:	SAN BERNARDINO
Status:	Active
Comp Number:	9301
Number:	9
Board Of Equalization:	44-021389
Referral Date:	09-11-91
Action Date:	12-09-93
Created Date:	02-29-88
Owner Tank Id:	2
SWRCB Tank Id:	36-000-009301-000002
Tank Status:	A
Capacity:	1
Active Date:	08-24-88
Tank Use:	OIL
STG:	W
Content:	WASTE OIL
Number Of Tanks:	Not reported

CA FID UST:

Facility ID:	36009235
Regulated By:	UTNKA
Regulated ID:	00064503
Cortese Code:	Not reported
SIC Code:	Not reported
Facility Phone:	Not reported
Mail To:	Not reported
Mailing Address:	950 W RIALTO AVE
Mailing Address 2:	Not reported
Mailing City,St,Zip:	SAN BERNARDINO 92401
Contact:	Not reported
Contact Phone:	Not reported
DUNs Number:	Not reported
NPDES Number:	Not reported
EPA ID:	Not reported
Comments:	Not reported
Status:	Active

CORTESE:

Name:	SUPER CAL EXPRESS
Address:	958 W RIALTO AVE
City,State,Zip:	SAN BERNARDINO, CA 92410
Region:	CORTESE
Envirostor Id:	Not reported
Global ID:	T0607100593
Site/Facility Type:	LUST CLEANUP SITE

SUPER CAL EXPRESS (Continued) **S101591827**

Cleanup Status:	COMPLETED - CASE CLOSED
Status Date:	Not reported
Site Code:	Not reported
Latitude:	Not reported
Longitude:	Not reported
Owner:	Not reported
Enf Type:	Not reported
Swat R:	Not reported
Flag:	active
Order No:	Not reported
Waste Discharge System No:	Not reported
Effective Date:	Not reported
Region 2:	Not reported
WID Id:	Not reported
Solid Waste Id No:	Not reported
Waste Management Uit Name:	Not reported
File Name:	Active Open

CERS:

Name:	SUPER CAL EXPRESS
Address:	958 W RIALTO AVE
City,State,Zip:	SAN BERNARDINO, CA 92410
Site ID:	217754
CERS ID:	T0607100593
CERS Description:	Leaking Underground Storage Tank Cleanup Site

Affiliation:

Affiliation Type Desc:	Local Agency Caseworker
Entity Name:	JACKSON CRUTSINGER - SAN BERNARDINO COUNTY
Entity Title:	Not reported
Affiliation Address:	620 SOUTH E STREET
Affiliation City:	SAN BERNARDINO
Affiliation State:	CA
Affiliation Country:	Not reported
Affiliation Zip:	Not reported
Affiliation Phone:	,

Affiliation Type Desc:	Regional Board Caseworker
Entity Name:	VALERIE JAHN-BULL - SANTA ANA RWQCB (REGION 8)
Entity Title:	Not reported
Affiliation Address:	3737 MAIN STREET, SUITE 500
Affiliation City:	RIVERSIDE
Affiliation State:	CA
Affiliation Country:	Not reported
Affiliation Zip:	Not reported
Affiliation Phone:	9517824903,

226 South 1/4-1/2 0.358 mi. 1888 ft. | **INLAND BEVERAGE COMPANY**
223 S G ST
SAN BERNARDINO, CA 92410 | **CA LUST**
CA Cortese
CA CERS | **S109285299**
N/A

Relative: Lower

Actual: 1027 ft.

LUST:

Name:	INLAND BEVERAGE COMPANY
Address:	223 S G ST
City,State,Zip:	SAN BERNARDINO, CA 92410
Lead Agency:	SANTA ANA RWQCB (REGION 8)
Case Type:	LUST Cleanup Site
Geo Track:	http://geotracker.waterboards.ca.gov/profile_report.asp?global_id=T0607100024
Global Id:	T0607100024
Latitude:	34.0978903626273
Longitude:	-117.29823009259
Status:	Completed - Case Closed
Status Date:	10/28/1997
Case Worker:	Not reported
RB Case Number:	083600194T
Local Agency:	Not reported
File Location:	State Records Center
Local Case Number:	Not reported
Potential Media Affect:	Aquifer used for drinking water supply
Potential Contaminants of Concern:	Gasoline
Site History:	Not reported

LUST:

Global Id:	T0607100024
Action Type:	Other
Date:	07/15/1986
Action:	Leak Discovery
Global Id:	T0607100024
Action Type:	ENFORCEMENT
Date:	02/06/1992
Action:	Referral to Regional Board
Global Id:	T0607100024
Action Type:	Other
Date:	08/06/1986
Action:	Leak Reported
Global Id:	T0607100024
Action Type:	REMEDIATION
Date:	07/15/1994
Action:	Soil Vapor Extraction (SVE)
Global Id:	T0607100024
Action Type:	ENFORCEMENT
Date:	10/28/1997
Action:	Closure/No Further Action Letter
Global Id:	T0607100024
Action Type:	ENFORCEMENT
Date:	10/28/1997
Action:	Closure/No Further Action Letter
Global Id:	T0607100024
Action Type:	Other

INLAND BEVERAGE COMPANY (Continued) **S109285299**

Date:	07/15/1986
Action:	Leak Stopped
Global Id:	T0607100024
Action Type:	RESPONSE
Date:	12/04/1997
Action:	Well Destruction Report

LUST:

Global Id:	T0607100024
Status:	Open - Case Begin Date
Status Date:	07/15/1986
Global Id:	T0607100024
Status:	Open - Site Assessment
Status Date:	02/27/1987
Global Id:	T0607100024
Status:	Open - Remediation
Status Date:	12/14/1988
Global Id:	T0607100024
Status:	Open - Remediation
Status Date:	03/20/1994
Global Id:	T0607100024
Status:	Completed - Case Closed
Status Date:	10/28/1997

CORTESE:

Name:	INLAND BEVERAGE COMPANY
Address:	223 S G ST
City,State,Zip:	SAN BERNARDINO, CA 92410
Region:	CORTESE
Envirostor Id:	Not reported
Global ID:	T0607100024
Site/Facility Type:	LUST CLEANUP SITE
Cleanup Status:	COMPLETED - CASE CLOSED
Status Date:	Not reported
Site Code:	Not reported
Latitude:	Not reported
Longitude:	Not reported
Owner:	Not reported
Enf Type:	Not reported
Swat R:	Not reported
Flag:	active
Order No:	Not reported
Waste Discharge System No:	Not reported
Effective Date:	Not reported
Region 2:	Not reported
WID Id:	Not reported
Solid Waste Id No:	Not reported
Waste Management Uit Name:	Not reported
File Name:	Active Open

INLAND BEVERAGE COMPANY (Continued) **S109285299**

CERS:

Name:	INLAND BEVERAGE COMPANY
Address:	223 S G ST
City,State,Zip:	SAN BERNARDINO, CA 92410
Site ID:	254132
CERS ID:	T0607100024
CERS Description:	Leaking Underground Storage Tank Cleanup Site

---

227
NW
1/4-1/2
0.378 mi.
1998 ft.

JOEY'S BODY SHOP
916 6TH ST
SAN BERNARDINO, CA 92415

CA LUST **S105624583**
CA Cortese **N/A**
CA CERS

Relative:
Higher

Actual:
1070 ft.

LUST:

Name:	JOEY'S BODY SHOP
Address:	916 6TH ST
City,State,Zip:	SAN BERNARDINO, CA 92415
Lead Agency:	SAN BERNARDINO COUNTY
Case Type:	LUST Cleanup Site
Geo Track:	http://geotracker.waterboards.ca.gov/profile_report.asp?global_id=T0607100146
Global Id:	T0607100146
Latitude:	34.110482
Longitude:	-117.303717
Status:	Completed - Case Closed
Status Date:	09/01/1989
Case Worker:	Not reported
RB Case Number:	083601272T
Local Agency:	SAN BERNARDINO COUNTY
File Location:	Local Agency
Local Case Number:	87043
Potential Media Affect:	Soil
Potential Contaminants of Concern:	Gasoline
Site History:	Not reported

LUST:

Global Id:	T0607100146
Contact Type:	Local Agency Caseworker
Contact Name:	GREG BEACH
Organization Name:	SAN BERNARDINO COUNTY
Address:	620 S E St
City:	SAN BERNARDINO
Email:	gbeach@sbcfire.org
Phone Number:	9093868464

Global Id:	T0607100146
Contact Type:	Regional Board Caseworker
Contact Name:	VALERIE JAHN-BULL
Organization Name:	SANTA ANA RWQCB (REGION 8)
Address:	3737 MAIN STREET, SUITE 500
City:	RIVERSIDE
Email:	valerie.jahn-bull@waterboards.ca.gov
Phone Number:	9517824903

LUST:

Global Id:	T0607100146
Action Type:	Other

JOEY'S BODY SHOP (Continued) **S105624583**

Date: 04/10/1989
Action: Leak Discovery

Global Id: T0607100146
Action Type: Other
Date: 04/10/1989
Action: Leak Reported

Global Id: T0607100146
Action Type: REMEDIATION
Date: 07/11/1989
Action: Excavation

Global Id: T0607100146
Action Type: Other
Date: 04/10/1989
Action: Leak Stopped

LUST:
Global Id: T0607100146
Status: Open - Case Begin Date
Status Date: 04/10/1989

Global Id: T0607100146
Status: Open - Site Assessment
Status Date: 04/10/1989

Global Id: T0607100146
Status: Open - Remediation
Status Date: 07/11/1989

Global Id: T0607100146
Status: Open - Site Assessment
Status Date: 08/01/1989

Global Id: T0607100146
Status: Completed - Case Closed
Status Date: 09/01/1989

LUST REG 8:
Name: JOEY'S BODY SHOP
Address: 916 6TH ST
City: SAN BERNARDINO
Region: 8
County: San Bernardino
Regional Board: Santa Ana Region
Facility Status: Case Closed
Case Number: 083601272T
Local Case Num: 87043
Case Type: Soil only
Substance: Gasoline
Qty Leaked: Not reported
Abate Method: Not reported
Cross Street: J STREET
Enf Type: None Taken

JOEY'S BODY SHOP (Continued) **S105624583**

Funding:	Not reported
How Discovered:	Tank Closure
How Stopped:	Not reported
Leak Cause:	UNK
Leak Source:	UNK
Global ID:	T0607100146
How Stopped Date:	4/10/1989
Enter Date:	9/7/1989
Date Confirmation of Leak Began:	4/10/1989
Date Preliminary Assessment Began:	8/1/1989
Discover Date:	4/10/1989
Enforcement Date:	1/1/1965
Close Date:	9/1/1989
Date Prelim Assessment Workplan Submitted:	Not reported
Date Pollution Characterization Began:	Not reported
Date Remediation Plan Submitted:	Not reported
Date Remedial Action Underway:	7/11/1989
Date Post Remedial Action Monitoring:	Not reported
Enter Date:	9/7/1989
GW Qualifies:	Not reported
Soil Qualifies:	Not reported
Operator:	Not reported
Facility Contact:	Not reported
Interim:	Yes
Oversite Program:	LUST
Latitude:	34.1064146
Longitude:	-117.2942784
MTBE Date:	Not reported
Max MTBE GW:	Not reported
MTBE Concentration:	0
Max MTBE Soil:	Not reported
MTBE Fuel:	1
MTBE Tested:	Site NOT Tested for MTBE.Includes Unknown and Not Analyzed.
MTBE Class:	*
Staff:	VJJ
Staff Initials:	Not reported
Lead Agency:	Local Agency
Local Agency:	36000L
Hydr Basin #:	UPPER SANTA ANA VALL
Beneficial:	Not reported
Priority:	Not reported
Cleanup Fund Id:	Not reported
Work Suspended:	Not reported
Summary:	REMEDIAL ACTION NOT STARTED AWAITING SITE INVESTIGATION REPORT

CORTESE:

Name:	JOEY'S BODY SHOP
Address:	916 6TH ST
City,State,Zip:	SAN BERNARDINO, CA 92415
Region:	CORTESE
Envirostor Id:	Not reported
Global ID:	T0607100146
Site/Facility Type:	LUST CLEANUP SITE
Cleanup Status:	COMPLETED - CASE CLOSED
Status Date:	Not reported
Site Code:	Not reported

JOEY'S BODY SHOP (Continued) **S105624583**

Latitude:	Not reported
Longitude:	Not reported
Owner:	Not reported
Enf Type:	Not reported
Swat R:	Not reported
Flag:	active
Order No:	Not reported
Waste Discharge System No:	Not reported
Effective Date:	Not reported
Region 2:	Not reported
WID Id:	Not reported
Solid Waste Id No:	Not reported
Waste Management Uit Name:	Not reported
File Name:	Active Open

CERS:

Name:	JOEY'S BODY SHOP
Address:	916 6TH ST
City,State,Zip:	SAN BERNARDINO, CA 92415
Site ID:	218172
CERS ID:	T0607100146
CERS Description:	Leaking Underground Storage Tank Cleanup Site

Affiliation:

Affiliation Type Desc:	Local Agency Caseworker
Entity Name:	GREG BEACH - SAN BERNARDINO COUNTY
Entity Title:	Not reported
Affiliation Address:	620 S E St
Affiliation City:	SAN BERNARDINO
Affiliation State:	CA
Affiliation Country:	Not reported
Affiliation Zip:	Not reported
Affiliation Phone:	9093868464,

Affiliation Type Desc:	Regional Board Caseworker
Entity Name:	VALERIE JAHN-BULL - SANTA ANA RWQCB (REGION 8)
Entity Title:	Not reported
Affiliation Address:	3737 MAIN STREET, SUITE 500
Affiliation City:	RIVERSIDE
Affiliation State:	CA
Affiliation Country:	Not reported
Affiliation Zip:	Not reported
Affiliation Phone:	9517824903,

AV228 **GALLAGHER BEAUTY & BARBER** **CA LUST** **S102430583**
SE **190 ARROWHEAD** **CA HIST CORTESE** **N/A**
1/4-1/2 **SAN BERNARDINO, CA 92405**
0.383 mi.
2023 ft. **Site 1 of 4 in cluster AV**

Relative:
Lower

Actual:
1012 ft.

LUST REG 8:

Name:	GALLAGHER BEAUTY & BARBER SUPP
Address:	190 ARROWHEAD AVE
City:	SAN BERNARDINO
Region:	8
County:	San Bernardino
Regional Board:	Santa Ana Region

GALLAGHER BEAUTY & BARBER (Continued) **S102430583**

Facility Status:	Case Closed
Case Number:	083602240T
Local Case Num:	93011
Case Type:	Aquifer affected
Substance:	Gasoline
Qty Leaked:	Not reported
Abate Method:	Not reported
Cross Street:	Not reported
Enf Type:	CLOS
Funding:	Not reported
How Discovered:	Tank Closure
How Stopped:	Not reported
Leak Cause:	Corrosion
Leak Source:	Tank
Global ID:	T0607100275
How Stopped Date:	Not reported
Enter Date:	6/1/1993
Date Confirmation of Leak Began:	3/10/1993
Date Preliminary Assessment Began:	4/2/1993
Discover Date:	3/4/1993
Enforcement Date:	Not reported
Close Date:	6/27/1996
Date Prelim Assessment Workplan Submitted:	3/10/1993
Date Pollution Characterization Began:	Not reported
Date Remediation Plan Submitted:	Not reported
Date Remedial Action Underway:	2/24/1994
Date Post Remedial Action Monitoring:	Not reported
Enter Date:	6/1/1993
GW Qualifies:	Not reported
Soil Qualifies:	Not reported
Operator:	Not reported
Facility Contact:	Not reported
Interim:	Not reported
Oversite Program:	LUST
Latitude:	34.0986129
Longitude:	-117.2898162
MTBE Date:	Not reported
Max MTBE GW:	Not reported
MTBE Concentration:	0
Max MTBE Soil:	Not reported
MTBE Fuel:	1
MTBE Tested:	Site NOT Tested for MTBE.Includes Unknown and Not Analyzed.
MTBE Class:	*
Staff:	VJJ
Staff Initials:	BM7
Lead Agency:	Local Agency
Local Agency:	36000L
Hydr Basin #:	UPPER SANTA ANA VALL
Beneficial:	Not reported
Priority:	Not reported
Cleanup Fund Id:	Not reported
Work Suspended:	Not reported

Summary: Not reported

HIST CORTESE:

edr_fname:	GALLAGHER BEAUTY & BARBER
edr_fadd1:	190 ARROWHEAD

GALLAGHER BEAUTY & BARBER (Continued) **S102430583**

City,State,Zip:	SAN BERNARDINO, CA 92405
Region:	CORTESE
Facility County Code:	36
Reg By:	LTNKA
Reg Id:	083602240T

---

229 North 1/4-1/2 0.389 mi. 2052 ft. **JONES ELEMENTARY SCHOOL**
SEVENTH STREET/F STREET
SAN BERNARDINO, CA 92410

CA ENVIROSTOR **S105628833**
CA SCH **N/A**

Relative: Higher

Actual: 1065 ft.

ENVIROSTOR:

Name:	JONES ELEMENTARY SCHOOL
Address:	SEVENTH STREET/F STREET
City,State,Zip:	SAN BERNARDINO, CA 92410
Facility ID:	36010016
Status:	Certified
Status Date:	12/20/2004
Site Code:	404206
Site Type:	School Cleanup
Site Type Detailed:	School
Acres:	11
NPL:	NO
Regulatory Agencies:	SMBRP
Lead Agency:	SMBRP
Program Manager:	Not reported
Supervisor:	Yolanda Garza
Division Branch:	Southern California Schools & Brownfields Outreach
Assembly:	47
Senate:	20
Special Program:	Not reported
Restricted Use:	NO
Site Mgmt Req:	NONE SPECIFIED
Funding:	School District
Latitude:	34.11197
Longitude:	-117.2955
APN:	NONE SPECIFIED
Past Use:	RESIDENTIAL AREA
Potential COC:	DDT Lead Dieldrin Chlordane
Confirmed COC:	NONE SPECIFIED
Potential Description:	SOIL
Alias Name:	JONES ELEMENTARY SCHOOL
Alias Type:	Alternate Name
Alias Name:	JONES ELEMENTARY SCHOOL (PROPOSED)
Alias Type:	Alternate Name
Alias Name:	SAN BERNARDINO CITY UNIFIED SCHOOL DIST.
Alias Type:	Alternate Name
Alias Name:	SAN BERNARDINO CUSD-PRPSED JONES ELEM
Alias Type:	Alternate Name
Alias Name:	110033606783
Alias Type:	EPA (FRS #)
Alias Name:	404206
Alias Type:	Project Code (Site Code)
Alias Name:	36010016
Alias Type:	Envirostor ID Number

Completed Info:

JONES ELEMENTARY SCHOOL (Continued) **S105628833**

Completed Area Name: PROJECT WIDE
Completed Sub Area Name: Not reported
Completed Document Type: Cost Recovery Closeout Memo
Completed Date: 06/28/2007
Comments: CRU Memo completed.

Completed Area Name: PROJECT WIDE
Completed Sub Area Name: Not reported
Completed Document Type: Preliminary Endangerment Assessment Report
Completed Date: 12/05/2003
Comments: Not reported

Completed Area Name: PROJECT WIDE
Completed Sub Area Name: Not reported
Completed Document Type: Removal Action Workplan
Completed Date: 07/23/2004
Comments: Not reported

Completed Area Name: PROJECT WIDE
Completed Sub Area Name: Not reported
Completed Document Type: Removal Action Completion Report
Completed Date: 11/19/2004
Comments: Not reported

Completed Area Name: PROJECT WIDE
Completed Sub Area Name: Not reported
Completed Document Type: Supplemental Site Investigation Report
Completed Date: 06/25/2003
Comments: Not reported

Completed Area Name: PROJECT WIDE
Completed Sub Area Name: Not reported
Completed Document Type: Technical Report
Completed Date: 02/13/2003
Comments: informal assistance to do another SSI to limit volume of soil.

Completed Area Name: PROJECT WIDE
Completed Sub Area Name: Not reported
Completed Document Type: * Workplan
Completed Date: 02/15/2003
Comments: Not reported

Completed Area Name: PROJECT WIDE
Completed Sub Area Name: Not reported
Completed Document Type: School Cleanup Agreement
Completed Date: 10/29/2003
Comments: Not reported

Completed Area Name: PROJECT WIDE
Completed Sub Area Name: Not reported
Completed Document Type: Environmental Oversight Agreement
Completed Date: 02/21/2001
Comments: Not reported

Completed Area Name: PROJECT WIDE
Completed Sub Area Name: Not reported
Completed Document Type: Certification

JONES ELEMENTARY SCHOOL (Continued) **S105628833**

Completed Date:	12/20/2004
Comments:	Not reported
Future Area Name:	Not reported
Future Sub Area Name:	Not reported
Future Document Type:	Not reported
Future Due Date:	Not reported
Schedule Area Name:	Not reported
Schedule Sub Area Name:	Not reported
Schedule Document Type:	Not reported
Schedule Due Date:	Not reported
Schedule Revised Date:	Not reported

SCH:

Name:	JONES ELEMENTARY SCHOOL
Address:	SEVENTH STREET/F STREET
City,State,Zip:	SAN BERNARDINO, CA 92410
Facility ID:	36010016
Site Type:	School Cleanup
Site Type Detail:	School
Site Mgmt. Req.:	NONE SPECIFIED
Acres:	11
National Priorities List:	NO
Cleanup Oversight Agencies:	SMBRP
Lead Agency:	SMBRP
Lead Agency Description:	DTSC - Site Cleanup Program
Project Manager:	Not reported
Supervisor:	Yolanda Garza
Division Branch:	Southern California Schools & Brownfields Outreach
Site Code:	404206
Assembly:	47
Senate:	20
Special Program Status:	Not reported
Status:	Certified
Status Date:	12/20/2004
Restricted Use:	NO
Funding:	School District
Latitude:	34.11197
Longitude:	-117.2955
APN:	NONE SPECIFIED
Past Use:	RESIDENTIAL AREA
Potential COC:	DDT, DDT, Lead, Dieldrin, Chlordane
Confirmed COC:	NONE SPECIFIED
Potential Description:	SOIL
Alias Name:	JONES ELEMENTARY SCHOOL
Alias Type:	Alternate Name
Alias Name:	JONES ELEMENTARY SCHOOL (PROPOSED)
Alias Type:	Alternate Name
Alias Name:	SAN BERNARDINO CITY UNIFIED SCHOOL DIST.
Alias Type:	Alternate Name
Alias Name:	SAN BERNARDINO CUSD-PRPSED JONES ELEM
Alias Type:	Alternate Name
Alias Name:	110033606783
Alias Type:	EPA (FRS #)
Alias Name:	404206
Alias Type:	Project Code (Site Code)

JONES ELEMENTARY SCHOOL (Continued) **S105628833**

Alias Name: 36010016
Alias Type: Envirostor ID Number

Completed Info:
Completed Area Name: PROJECT WIDE
Completed Sub Area Name: Not reported
Completed Document Type: Cost Recovery Closeout Memo
Completed Date: 06/28/2007
Comments: CRU Memo completed.

Completed Area Name: PROJECT WIDE
Completed Sub Area Name: Not reported
Completed Document Type: Preliminary Endangerment Assessment Report
Completed Date: 12/05/2003
Comments: Not reported

Completed Area Name: PROJECT WIDE
Completed Sub Area Name: Not reported
Completed Document Type: Removal Action Workplan
Completed Date: 07/23/2004
Comments: Not reported

Completed Area Name: PROJECT WIDE
Completed Sub Area Name: Not reported
Completed Document Type: Removal Action Completion Report
Completed Date: 11/19/2004
Comments: Not reported

Completed Area Name: PROJECT WIDE
Completed Sub Area Name: Not reported
Completed Document Type: Supplemental Site Investigation Report
Completed Date: 06/25/2003
Comments: Not reported

Completed Area Name: PROJECT WIDE
Completed Sub Area Name: Not reported
Completed Document Type: Technical Report
Completed Date: 02/13/2003
Comments: informal assistance to do another SSI to limit volume of soil.

Completed Area Name: PROJECT WIDE
Completed Sub Area Name: Not reported
Completed Document Type: * Workplan
Completed Date: 02/15/2003
Comments: Not reported

Completed Area Name: PROJECT WIDE
Completed Sub Area Name: Not reported
Completed Document Type: School Cleanup Agreement
Completed Date: 10/29/2003
Comments: Not reported

Completed Area Name: PROJECT WIDE
Completed Sub Area Name: Not reported
Completed Document Type: Environmental Oversight Agreement
Completed Date: 02/21/2001
Comments: Not reported

JONES ELEMENTARY SCHOOL (Continued) **S105628833**

Completed Area Name:	PROJECT WIDE
Completed Sub Area Name:	Not reported
Completed Document Type:	Certification
Completed Date:	12/20/2004
Comments:	Not reported
Future Area Name:	Not reported
Future Sub Area Name:	Not reported
Future Document Type:	Not reported
Future Due Date:	Not reported
Schedule Area Name:	Not reported
Schedule Sub Area Name:	Not reported
Schedule Document Type:	Not reported
Schedule Due Date:	Not reported
Schedule Revised Date:	Not reported

AW230 **SMOOTH MOVE** **CA LUST** **S104401742**
SSW **207 WALKINSHAW ST** **CA Cortese** **N/A**
1/4-1/2 **SAN BERNARDINO, CA 92410** **CA HIST CORTESE**
0.389 mi.
2054 ft. **Site 1 of 2 in cluster AW**

Relative:
Lower

Actual:
1043 ft.

LUST REG 8:

Name:	SMOOTH MOVE
Address:	207 WALKINSHAW ST
City:	SAN BERNARDINO
Region:	8
County:	San Bernardino
Regional Board:	Santa Ana Region
Facility Status:	Case Closed
Case Number:	083603580T
Local Case Num:	99122
Case Type:	Soil only
Substance:	Diesel
Qty Leaked:	Not reported
Abate Method:	Not reported
Cross Street:	VALLEY ST
Enf Type:	Not reported
Funding:	Not reported
How Discovered:	Tank Closure
How Stopped:	Not reported
Leak Cause:	UNK
Leak Source:	UNK
Global ID:	T0607100608
How Stopped Date:	Not reported
Enter Date:	12/17/1999
Date Confirmation of Leak Began:	10/4/1999
Date Preliminary Assessment Began:	Not reported
Discover Date:	9/23/1999
Enforcement Date:	Not reported
Close Date:	6/6/2000
Date Prelim Assessment Workplan Submitted:	Not reported
Date Pollution Characterization Began:	Not reported
Date Remediation Plan Submitted:	Not reported
Date Remedial Action Underway:	Not reported
Date Post Remedial Action Monitoring:	Not reported
Enter Date:	12/17/1999
GW Qualifies:	Not reported

SMOOTH MOVE (Continued) **S104401742**

Soil Qualifies:	Not reported
Operator:	Not reported
Facility Contact:	Not reported
Interim:	Not reported
Oversite Program:	LUST
Latitude:	34.0957351
Longitude:	-117.2814819
MTBE Date:	Not reported
Max MTBE GW:	Not reported
MTBE Concentration:	0
Max MTBE Soil:	Not reported
MTBE Fuel:	0
MTBE Tested:	Not Required to be Tested.
MTBE Class:	*
Staff:	TME
Staff Initials:	JC3
Lead Agency:	Local Agency
Local Agency:	36000L
Hydr Basin #:	UPPER SANTA ANA VALL
Beneficial:	Not reported
Priority:	Not reported
Cleanup Fund Id:	Not reported
Work Suspended:	No
Summary:	Not reported

CORTESE:

Name:	SMOOTH MOVE
Address:	207 WALKINSHAW ST
City,State,Zip:	SAN BERNARDINO, CA 92410
Region:	CORTESE
Envirostor Id:	Not reported
Global ID:	T0607100608
Site/Facility Type:	LUST CLEANUP SITE
Cleanup Status:	COMPLETED - CASE CLOSED
Status Date:	Not reported
Site Code:	Not reported
Latitude:	Not reported
Longitude:	Not reported
Owner:	Not reported
Enf Type:	Not reported
Swat R:	Not reported
Flag:	active
Order No:	Not reported
Waste Discharge System No:	Not reported
Effective Date:	Not reported
Region 2:	Not reported
WID Id:	Not reported
Solid Waste Id No:	Not reported
Waste Management Uit Name:	Not reported
File Name:	Active Open

HIST CORTESE:

edr_fname:	SMOOTH MOVE
edr_fadd1:	207
City,State,Zip:	SAN BERNARDINO, CA 92410
Region:	CORTESE

SMOOTH MOVE (Continued) **S104401742**

Facility County Code: 36
Reg By: LTNKA
Reg Id: 083603580T

AW231 **SMOOTH MOVE** **CA LUST** **U001576203**
SSW **207 WALKINSHAW ST** **CA HIST UST** **N/A**
1/4-1/2 **SAN BERNARDINO, CA 92410** **CA CERS**
0.389 mi.
2054 ft. **Site 2 of 2 in cluster AW**

Relative:
Lower

Actual:
1043 ft.

LUST:
Name: SMOOTH MOVE
Address: 207 WALKINSHAW ST
City,State,Zip: SAN BERNARDINO, CA 92410
Lead Agency: SAN BERNARDINO COUNTY
Case Type: LUST Cleanup Site
Geo Track: http://geotracker.waterboards.ca.gov/profile_report.asp?global_id=T0607100608
Global Id: T0607100608
Latitude: 34.0957351
Longitude: -117.2814819
Status: Completed - Case Closed
Status Date: 06/06/2000
Case Worker: JC
RB Case Number: 083603580T
Local Agency: SAN BERNARDINO COUNTY
File Location: Local Agency
Local Case Number: 99122
Potential Media Affect: Soil
Potential Contaminants of Concern: Diesel
Site History: Not reported

LUST:
Global Id: T0607100608
Contact Type: Local Agency Caseworker
Contact Name: JACKSON CRUTSINGER
Organization Name: SAN BERNARDINO COUNTY
Address: 620 SOUTH E STREET
City: SAN BERNARDINO
Email: jcrutsinger@sbcfire.org
Phone Number: Not reported

Global Id: T0607100608
Contact Type: Regional Board Caseworker
Contact Name: MIGUEL OVIEDO
Organization Name: SANTA ANA RWQCB (REGION 8)
Address: 3737 Main Street, Suite 500
City: RIVERSIDE
Email: miguel.oviedo@waterboards.ca.gov
Phone Number: 9517823238

LUST:
Global Id: T0607100608
Action Type: ENFORCEMENT
Date: 05/08/2000
Action: LOP Case Closure Summary to RB

Global Id: T0607100608
Action Type: Other

SMOOTH MOVE (Continued) **U001576203**

Date:	09/23/1999
Action:	Leak Discovery
Global Id:	T0607100608
Action Type:	Other
Date:	10/04/1999
Action:	Leak Reported

LUST:

Global Id:	T0607100608
Status:	Open - Case Begin Date
Status Date:	09/23/1999
Global Id:	T0607100608
Status:	Open - Site Assessment
Status Date:	10/04/1999
Global Id:	T0607100608
Status:	Completed - Case Closed
Status Date:	06/06/2000

HIST UST:

Name:	SMOOTH MOVE INC.
Address:	207 WALKINSHAW ST
City,State,Zip:	SAN BERNARDINO, CA 92410
File Number:	Not reported
URL:	Not reported
Region:	STATE
Facility ID:	00000067461
Facility Type:	Other
Other Type:	CONRETE PUMPING BUSI
Contact Name:	JIM UNDERWOOD
Telephone:	7148849616
Owner Name:	SMOOTH MOVE INC.
Owner Address:	P.O. BOX 73
Owner City,St,Zip:	LAKE ARROWHEAD, CA 92352
Total Tanks:	0003
Tank Num:	001
Container Num:	1
Year Installed:	1979
Tank Capacity:	00007500
Tank Used for:	WASTE
Type of Fuel:	4
Container Construction Thickness:	X
Leak Detection:	Visual, Stock Inventor
Tank Num:	002
Container Num:	2
Year Installed:	1978
Tank Capacity:	00004000
Tank Used for:	PRODUCT
Type of Fuel:	DIESEL
Container Construction Thickness:	Not reported
Leak Detection:	Visual, Stock Inventor

SMOOTH MOVE (Continued) **U001576203**

Tank Num:	003
Container Num:	3
Year Installed:	1978
Tank Capacity:	00004000
Tank Used for:	PRODUCT
Type of Fuel:	DIESEL
Container Construction Thickness:	Not reported
Leak Detection:	Visual, Stock Inventor

CERS:

Name:	SMOOTH MOVE
Address:	207 WALKINSHAW ST
City,State,Zip:	SAN BERNARDINO, CA 92410
Site ID:	221825
CERS ID:	T0607100608
CERS Description:	Leaking Underground Storage Tank Cleanup Site

Affiliation:

Affiliation Type Desc:	Local Agency Caseworker
Entity Name:	JACKSON CRUTSINGER - SAN BERNARDINO COUNTY
Entity Title:	Not reported
Affiliation Address:	620 SOUTH E STREET
Affiliation City:	SAN BERNARDINO
Affiliation State:	CA
Affiliation Country:	Not reported
Affiliation Zip:	Not reported
Affiliation Phone:	,

Affiliation Type Desc:	Regional Board Caseworker
Entity Name:	MIGUEL OVIEDO - SANTA ANA RWQCB (REGION 8)
Entity Title:	Not reported
Affiliation Address:	3737 Main Street, Suite 500
Affiliation City:	RIVERSIDE
Affiliation State:	CA
Affiliation Country:	Not reported
Affiliation Zip:	Not reported
Affiliation Phone:	9517823238,

---

232 **East** **1/4-1/2** **0.398 mi.** **2099 ft.**

BARSTOW UNIFIED SCHOOL DIST
320 MOUNTAIN VIEW N
BARSTOW, CA 92311

CA LUST **S104241862**
CA Cortese **N/A**
CA HIST CORTESE
CA CERS

Relative: Lower

Actual: 1026 ft.

LUST:

Name:	BARSTOW UNIFIED SCHOOL DIST
Address:	320 MOUNTAIN VIEW N
City,State,Zip:	BARSTOW, CA 92311
Lead Agency:	SAN BERNARDINO COUNTY
Case Type:	LUST Cleanup Site
Geo Track:	http://geotracker.waterboards.ca.gov/profile_report.asp?global_id=T0607100961
Global Id:	T0607100961
Latitude:	34.8933266
Longitude:	-117.0246931
Status:	Completed - Case Closed
Status Date:	06/06/2001
Case Worker:	JC

BARSTOW UNIFIED SCHOOL DIST (Continued) **S104241862**

RB Case Number: 6B3600970T
Local Agency: SAN BERNARDINO COUNTY
File Location: Local Agency
Local Case Number: 99141
Potential Media Affect: Soil
Potential Contaminants of Concern: Diesel
Site History: Not reported

LUST:
Global Id: T0607100961
Contact Type: Local Agency Caseworker
Contact Name: JACKSON CRUTSINGER
Organization Name: SAN BERNARDINO COUNTY
Address: 620 SOUTH E STREET
City: SAN BERNARDINO
Email: jcrutsinger@sbcfire.org
Phone Number: Not reported

LUST:
Global Id: T0607100961
Action Type: Other
Date: 06/23/1999
Action: Leak Discovery

Global Id: T0607100961
Action Type: Other
Date: 12/03/1999
Action: Leak Reported

Global Id: T0607100961
Action Type: ENFORCEMENT
Date: 04/03/2002
Action: Staff Letter

Global Id: T0607100961
Action Type: Other
Date: 06/23/1999
Action: Leak Stopped

LUST:
Global Id: T0607100961
Status: Open - Case Begin Date
Status Date: 06/23/1999

Global Id: T0607100961
Status: Open - Site Assessment
Status Date: 06/23/1999

Global Id: T0607100961
Status: Completed - Case Closed
Status Date: 06/06/2001

LUST Region 6V:
Name: BARSTOW UNIFIED SCHOOL DIST
Address: 320 MOUNTAIN VIEW N

BARSTOW UNIFIED SCHOOL DIST (Continued) **S104241862**

City:	BARSTOW
Region:	6V
Case Number:	6B3600970T
Leak Record:	12/15/1999
Report Date:	12/3/1999
Reported By Address:	Not reported
Responsible Party:	BARSTOW UNIFIED SCHOOL DISTRIC
Operator:	JOE FINK
Cross Street:	KEENEDY DR
Local Agency:	36000L
Regional Board:	6V
Chemical:	Diesel
Case Type:	Soil only
Funding:	Not reported
Enforce Type:	SEL
How Found:	OM
How Stopped:	Not reported
Cause of Leak:	UNK
Leak Source:	Piping
Global ID:	T0607100961
Stop Date:	6/23/1999
Leak Confirm:	Not reported
Submit Workplan:	6/23/1999
Prelim Assess:	Not reported
Pollution Char:	Not reported
Remed Plan:	Not reported
Remed Action:	Not reported
Monitoring:	Not reported
Close Date:	Not reported
Discovered:	6/23/1999
Enforce Date:	Not reported
Review Date:	6/19/2000
GW Qualifier:	Not reported
Soil Qualifier:	Not reported
MTBE class:	*
Max MTBE Grnd Wtr:	Not reported
Max MTBE Soil:	Not reported
MTBE Counts:	0
MTBE Fuel:	0
MTBE Tested:	NRQ
Organization Name:	Not reported
Status:	Preliminary site assessment workplan submitted
Contact:	Not reported
Interim Action:	Not reported
Pilot Program:	LUST
Lat/Long:	34.893042 / -117
Staff Initials:	GDC
Local Agency Staff:	UNK
Lead Agency:	Local Agency
Summary:	Not reported
Basin Number:	LOWER MOJAVE RIVER V
Beneficial:	Not reported
Priority:	Not reported
UST Cleanup Fund ID:	Not reported
Suspended:	Not reported
Local Case Number:	99141
Amount:	Not reported

BARSTOW UNIFIED SCHOOL DIST (Continued) **S104241862**

Abate Method: Other
Water System: Not reported
Well Name: Not reported
Distance: 3362.556909
Wst Disch Reqrmnt Global ID: Not reported
Wst Disch Reqrmnt Name: Not reported

CORTESE:
Name: BARSTOW UNIFIED SCHOOL DIST
Address: 320 MOUNTAIN VIEW N
City,State,Zip: BARSTOW, CA 92311
Region: CORTESE
Envirostor Id: Not reported
Global ID: T0607100961
Site/Facility Type: LUST CLEANUP SITE
Cleanup Status: COMPLETED - CASE CLOSED
Status Date: Not reported
Site Code: Not reported
Latitude: Not reported
Longitude: Not reported
Owner: Not reported
Enf Type: Not reported
Swat R: Not reported
Flag: active
Order No: Not reported
Waste Discharge System No: Not reported
Effective Date: Not reported
Region 2: Not reported
WID Id: Not reported
Solid Waste Id No: Not reported
Waste Management Uit Name: Not reported
File Name: Active Open

HIST CORTESE:
edr_fname: BARSTOW UNIFIED SCHOOL DI
edr_fadd1: 320 MOUNTAIN VIEW
City,State,Zip: BARSTOW, CA 92311
Region: CORTESE
Facility County Code: 36
Reg By: LTNKA
Reg Id: 6B3600970T

CERS:
Name: BARSTOW UNIFIED SCHOOL DIST
Address: 320 MOUNTAIN VIEW N
City,State,Zip: BARSTOW, CA 92311
Site ID: 200451
CERS ID: T0607100961
CERS Description: Leaking Underground Storage Tank Cleanup Site

Affiliation:
Affiliation Type Desc: Local Agency Caseworker
Entity Name: JACKSON CRUTSINGER - SAN BERNARDINO COUNTY
Entity Title: Not reported
Affiliation Address: 620 SOUTH E STREET
Affiliation City: SAN BERNARDINO

BARSTOW UNIFIED SCHOOL DIST (Continued) **S104241862**

Affiliation State:	CA
Affiliation Country:	Not reported
Affiliation Zip:	Not reported
Affiliation Phone:	,

AV233 **MORRISON HOPE, INC.** **CA LUST** **1000362896**
SE **205 ARROWHEAD AVE** **CA HIST CORTESE** **N/A**
1/4-1/2 **SAN BERNARDINO, CA 92408**
0.416 mi.
2197 ft. **Site 2 of 4 in cluster AV**

Relative:
Lower

Actual:
1012 ft.

LUST REG 8:

Name:	MORRISON HOPE, INC.
Address:	205 ARROWHEAD AVE
City:	SAN BERNARDINO
Region:	8
County:	San Bernardino
Regional Board:	Santa Ana Region
Facility Status:	Case Closed
Case Number:	083602140T
Local Case Num:	92057
Case Type:	Soil only
Substance:	Gasoline
Qty Leaked:	Not reported
Abate Method:	Not reported
Cross Street:	REDICK
Enf Type:	CLOS
Funding:	Not reported
How Discovered:	Tank Closure
How Stopped:	Not reported
Leak Cause:	UNK
Leak Source:	UNK
Global ID:	T0607100262
How Stopped Date:	10/13/1992
Enter Date:	10/9/1992
Date Confirmation of Leak Began:	10/13/1992
Date Preliminary Assessment Began:	11/3/1992
Discover Date:	10/13/1992
Enforcement Date:	Not reported
Close Date:	1/8/1993
Date Prelim Assessment Workplan Submitted:	Not reported
Date Pollution Characterization Began:	Not reported
Date Remediation Plan Submitted:	Not reported
Date Remedial Action Underway:	Not reported
Date Post Remedial Action Monitoring:	Not reported
Enter Date:	10/9/1992
GW Qualifies:	Not reported
Soil Qualifies:	Not reported
Operator:	Not reported
Facility Contact:	Not reported
Interim:	Not reported
Oversite Program:	LUST
Latitude:	34.0982709
Longitude:	-117.2895482
MTBE Date:	Not reported
Max MTBE GW:	Not reported
MTBE Concentration:	0

MORRISON HOPE, INC. (Continued) **1000362896**

Max MTBE Soil:	Not reported
MTBE Fuel:	1
MTBE Tested:	Site NOT Tested for MTBE.Includes Unknown and Not Analyzed.
MTBE Class:	*
Staff:	VJJ
Staff Initials:	DG4
Lead Agency:	Local Agency
Local Agency:	36000L
Hydr Basin #:	UPPER SANTA ANA VALL
Beneficial:	Not reported
Priority:	Not reported
Cleanup Fund Id:	Not reported
Work Suspended:	Not reported
Summary:	Not reported

HIST CORTESE:

edr_fname:	MORRISON HOPE, INC.
edr_fadd1:	205 ARROWHEAD
City,State,Zip:	SAN BERNARDINO, CA
Region:	CORTESE
Facility County Code:	36
Reg By:	LTNKA
Reg Id:	083602140T

AV234 **GALLAHER BEAUTY & BARBER SUP.** **CA LUST** **U001576048**
SE **190 S ARROWHEAD AVE** **CA HIST UST** **N/A**
1/4-1/2 **SAN BERNARDINO, CA 92408** **CA Cortese**
0.420 mi. **CA CERS**
2216 ft. **Site 3 of 4 in cluster AV**

Relative:
Lower

Actual:
1010 ft.

LUST:

Name:	GALLAGHER BEAUTY & BARBER SUPP
Address:	190 S ARROWHEAD AVE
City,State,Zip:	SAN BERNARDINO, CA 92405
Lead Agency:	SAN BERNARDINO COUNTY
Case Type:	LUST Cleanup Site
Geo Track:	http://geotracker.waterboards.ca.gov/profile_report.asp?global_id=T0607100275
Global Id:	T0607100275
Latitude:	34.098047
Longitude:	-117.29023
Status:	Completed - Case Closed
Status Date:	06/27/1996
Case Worker:	Not reported
RB Case Number:	083602240T
Local Agency:	Not reported
File Location:	Local Agency
Local Case Number:	93011
Potential Media Affect:	Aquifer used for drinking water supply
Potential Contaminants of Concern:	Gasoline
Site History:	Not reported

LUST:

Global Id:	T0607100275
Contact Type:	Regional Board Caseworker
Contact Name:	VALERIE JAHN-BULL
Organization Name:	SANTA ANA RWQCB (REGION 8)
Address:	3737 MAIN STREET, SUITE 500
City:	RIVERSIDE

GALLAHER BEAUTY & BARBER SUP. (Continued) **U001576048**

Email: valerie.jahn-bull@waterboards.ca.gov
Phone Number: 9517824903

LUST:
Global Id: T0607100275
Action Type: Other
Date: 03/04/1993
Action: Leak Discovery

Global Id: T0607100275
Action Type: ENFORCEMENT
Date: 06/27/1996
Action: Closure/No Further Action Letter

Global Id: T0607100275
Action Type: Other
Date: 03/10/1993
Action: Leak Reported

LUST:
Global Id: T0607100275
Status: Open - Case Begin Date
Status Date: 03/04/1993

Global Id: T0607100275
Status: Open - Site Assessment
Status Date: 03/10/1993

Global Id: T0607100275
Status: Open - Site Assessment
Status Date: 04/02/1993

Global Id: T0607100275
Status: Open - Remediation
Status Date: 02/24/1994

Global Id: T0607100275
Status: Completed - Case Closed
Status Date: 06/27/1996

HIST UST:
Name: GALLAHER BEAUTY & BARBER SUP.
Address: 190 S ARROWHEAD AVE
City,State,Zip: SAN BERNARDINO, CA 92408
File Number: Not reported
URL: Not reported
Region: STATE
Facility ID: 00000044356
Facility Type: Other
Other Type: BEAUTY & BARBER SUP.
Contact Name: Not reported
Telephone: 7148848851
Owner Name: GALLAHER BEAUTY & BARBER SUP.
Owner Address: 190 SO. ARROWHEAD AVE.
Owner City,St,Zip: SAN BERNARDINO, CA 92408

GALLAHER BEAUTY & BARBER SUP. (Continued) **U001576048**

Total Tanks:	0001
Tank Num:	001
Container Num:	1
Year Installed:	1970
Tank Capacity:	00000900
Tank Used for:	PRODUCT
Type of Fuel:	REGULAR
Container Construction Thickness:	Not reported
Leak Detection:	None

CORTESE:

Name:	GALLAGHER BEAUTY & BARBER SUPP
Address:	190 S ARROWHEAD AVE
City,State,Zip:	SAN BERNARDINO, CA 92405
Region:	CORTESE
Envirostor Id:	Not reported
Global ID:	T0607100275
Site/Facility Type:	LUST CLEANUP SITE
Cleanup Status:	COMPLETED - CASE CLOSED
Status Date:	Not reported
Site Code:	Not reported
Latitude:	Not reported
Longitude:	Not reported
Owner:	Not reported
Enf Type:	Not reported
Swat R:	Not reported
Flag:	active
Order No:	Not reported
Waste Discharge System No:	Not reported
Effective Date:	Not reported
Region 2:	Not reported
WID Id:	Not reported
Solid Waste Id No:	Not reported
Waste Management Uit Name:	Not reported
File Name:	Active Open

CERS:

Name:	GALLAGHER BEAUTY & BARBER SUPP
Address:	190 S ARROWHEAD AVE
City,State,Zip:	SAN BERNARDINO, CA 92405
Site ID:	239683
CERS ID:	T0607100275
CERS Description:	Leaking Underground Storage Tank Cleanup Site

Affiliation:

Affiliation Type Desc:	Regional Board Caseworker
Entity Name:	VALERIE JAHN-BULL - SANTA ANA RWQCB (REGION 8)
Entity Title:	Not reported
Affiliation Address:	3737 MAIN STREET, SUITE 500
Affiliation City:	RIVERSIDE
Affiliation State:	CA
Affiliation Country:	Not reported
Affiliation Zip:	Not reported
Affiliation Phone:	9517824903,

AX235 **FUTURE POLICE STATION** **CA LUST** **S102430510**
NNE **700 D** **CA HIST CORTESE** **N/A**
1/4-1/2 **SAN BERNARDINO, CA 92418**
0.427 mi.
2254 ft. **Site 1 of 2 in cluster AX**

Relative:
Higher

Actual:
1065 ft.

LUST REG 8:

Name:	FUTURE POLICE STATION
Address:	700 D ST
City:	SAN BERNARDINO
Region:	8
County:	San Bernardino
Regional Board:	Santa Ana Region
Facility Status:	Case Closed
Case Number:	083602650T
Local Case Num:	94027
Case Type:	Soil only
Substance:	Gasoline
Qty Leaked:	Not reported
Abate Method:	Excavate and Dispose - remove contaminated soil and dispose in approved site
Cross Street:	Not reported
Enf Type:	CLOS
Funding:	Not reported
How Discovered:	Tank Closure
How Stopped:	Not reported
Leak Cause:	UNK
Leak Source:	UNK
Global ID:	T0607100378
How Stopped Date:	5/24/1994
Enter Date:	4/20/1995
Date Confirmation of Leak Began:	5/24/1994
Date Preliminary Assessment Began:	Not reported
Discover Date:	5/24/1994
Enforcement Date:	Not reported
Close Date:	10/25/1995
Date Prelim Assessment Workplan Submitted:	Not reported
Date Pollution Characterization Began:	Not reported
Date Remediation Plan Submitted:	Not reported
Date Remedial Action Underway:	Not reported
Date Post Remedial Action Monitoring:	Not reported
Enter Date:	4/20/1995
GW Qualifies:	Not reported
Soil Qualifies:	Not reported
Operator:	Not reported
Facility Contact:	Not reported
Interim:	Not reported
Oversite Program:	LUST
Latitude:	34.1046617
Longitude:	-117.2919954
MTBE Date:	Not reported
Max MTBE GW:	Not reported
MTBE Concentration:	1
Max MTBE Soil:	Not reported
MTBE Fuel:	1
MTBE Tested:	MTBE Detected. Site tested for MTBE & MTBE detected
MTBE Class:	*
Staff:	CAB
Staff Initials:	CB5

FUTURE POLICE STATION (Continued) **S102430510**

Lead Agency: Local Agency
Local Agency: 36000L
Hydr Basin #: UPPER SANTA ANA VALL
Beneficial: Not reported
Priority: Not reported
Cleanup Fund Id: Not reported
Work Suspended: Not reported
Summary: Not reported

HIST CORTESE:
edr_fname: FUTURE POLICE STATION
edr_fadd1: 700 D
City,State,Zip: SAN BERNARDINO, CA 92418
Region: CORTESE
Facility County Code: 36
Reg By: LTNKA
Reg Id: 083602650T

AX236 **FUTURE POLICE STATION** **CA LUST** **S109285203**
NNE **700 N D ST** **CA Cortese** **N/A**
1/4-1/2 **SAN BERNARDINO, CA 92418** **CA CERS**
0.431 mi.
2277 ft. **Site 2 of 2 in cluster AX**

Relative:
Higher

Actual:
1068 ft.

LUST:
Name: FUTURE POLICE STATION
Address: 700 N D ST
City,State,Zip: SAN BERNARDINO, CA 92418
Lead Agency: SAN BERNARDINO COUNTY
Case Type: LUST Cleanup Site
Geo Track: http://geotracker.waterboards.ca.gov/profile_report.asp?global_id=T0607100378
Global Id: T0607100378
Latitude: 34.112089
Longitude: -117.2919615
Status: Completed - Case Closed
Status Date: 10/25/1995
Case Worker: CB
RB Case Number: 083602650T
Local Agency: SAN BERNARDINO COUNTY
File Location: Local Agency
Local Case Number: 94027
Potential Media Affect: Soil
Potential Contaminants of Concern: Gasoline
Site History: Not reported

LUST:
Global Id: T0607100378
Contact Type: Local Agency Caseworker
Contact Name: CURTIS BRUNDAGE
Organization Name: SAN BERNARDINO COUNTY
Address: 620 S. E STREET
City: SAN BERNARDINO
Email: cbrundage@sbcfire.org
Phone Number: Not reported

Global Id: T0607100378
Contact Type: Regional Board Caseworker
Contact Name: CARL BERNHARDT

FUTURE POLICE STATION (Continued) **S109285203**

Organization Name: SANTA ANA RWQCB (REGION 8)
Address: 3737 MAIN STREET, SUITE 500
City: RIVERSIDE
Email: carl.bernhardt@waterboards.ca.gov
Phone Number: 9517824495

LUST:
Global Id: T0607100378
Action Type: Other
Date: 05/24/1994
Action: Leak Discovery

Global Id: T0607100378
Action Type: ENFORCEMENT
Date: 10/25/1995
Action: Closure/No Further Action Letter

Global Id: T0607100378
Action Type: Other
Date: 05/26/1994
Action: Leak Reported

Global Id: T0607100378
Action Type: REMEDIATION
Date: 05/17/1994
Action: Excavation

Global Id: T0607100378
Action Type: Other
Date: 05/24/1994
Action: Leak Stopped

LUST:
Global Id: T0607100378
Status: Open - Case Begin Date
Status Date: 05/24/1994

Global Id: T0607100378
Status: Open - Site Assessment
Status Date: 05/24/1994

Global Id: T0607100378
Status: Completed - Case Closed
Status Date: 10/25/1995

CORTESE:
Name: FUTURE POLICE STATION
Address: 700 N D ST
City,State,Zip: SAN BERNARDINO, CA 92418
Region: CORTESE
Envirostor Id: Not reported
Global ID: T0607100378
Site/Facility Type: LUST CLEANUP SITE
Cleanup Status: COMPLETED - CASE CLOSED
Status Date: Not reported

FUTURE POLICE STATION (Continued) **S109285203**

Site Code:	Not reported
Latitude:	Not reported
Longitude:	Not reported
Owner:	Not reported
Enf Type:	Not reported
Swat R:	Not reported
Flag:	active
Order No:	Not reported
Waste Discharge System No:	Not reported
Effective Date:	Not reported
Region 2:	Not reported
WID Id:	Not reported
Solid Waste Id No:	Not reported
Waste Management Uit Name:	Not reported
File Name:	Active Open

CERS:

Name:	FUTURE POLICE STATION
Address:	700 N D ST
City,State,Zip:	SAN BERNARDINO, CA 92418
Site ID:	236558
CERS ID:	T0607100378
CERS Description:	Leaking Underground Storage Tank Cleanup Site

Affiliation:

Affiliation Type Desc:	Regional Board Caseworker
Entity Name:	CARL BERNHARDT - SANTA ANA RWQCB (REGION 8)
Entity Title:	Not reported
Affiliation Address:	3737 MAIN STREET, SUITE 500
Affiliation City:	RIVERSIDE
Affiliation State:	CA
Affiliation Country:	Not reported
Affiliation Zip:	Not reported
Affiliation Phone:	9517824495,

Affiliation Type Desc:	Local Agency Caseworker
Entity Name:	CURTIS BRUNDAGE - SAN BERNARDINO COUNTY
Entity Title:	Not reported
Affiliation Address:	620 S. E STREET
Affiliation City:	SAN BERNARDINO
Affiliation State:	CA
Affiliation Country:	Not reported
Affiliation Zip:	Not reported
Affiliation Phone:	,

AV237 **MORRISON HOPE, INC.** **CA LUST** **S105047631**
SE **205 S ARROWHEAD AVE** **CA Cortese** **N/A**
1/4-1/2 **SAN BERNARDINO, CA 92408** **CA San Bern. Co. Permit**
0.435 mi. **CA CERS**
2299 ft. **Site 4 of 4 in cluster AV**

Relative:
Lower

Actual:
1011 ft.

LUST:

Name:	MORRISON HOPE, INC.
Address:	205 S ARROWHEAD AVE
City,State,Zip:	SAN BERNARDINO, CA 92408
Lead Agency:	SAN BERNARDINO COUNTY
Case Type:	LUST Cleanup Site

MORRISON HOPE, INC. (Continued) **S105047631**

Geo Track:	http://geotracker.waterboards.ca.gov/profile_report.asp?global_id=T0607100262
Global Id:	T0607100262
Latitude:	34.098038
Longitude:	-117.289048
Status:	Completed - Case Closed
Status Date:	01/08/1993
Case Worker:	Not reported
RB Case Number:	083602140T
Local Agency:	Not reported
File Location:	Local Agency
Local Case Number:	92057
Potential Media Affect:	Soil
Potential Contaminants of Concern:	Gasoline
Site History:	Not reported

LUST:

Global Id:	T0607100262
Contact Type:	Regional Board Caseworker
Contact Name:	VALERIE JAHN-BULL
Organization Name:	SANTA ANA RWQCB (REGION 8)
Address:	3737 MAIN STREET, SUITE 500
City:	RIVERSIDE
Email:	valerie.jahn-bull@waterboards.ca.gov
Phone Number:	9517824903

LUST:

Global Id:	T0607100262
Action Type:	Other
Date:	10/13/1992
Action:	Leak Discovery
Global Id:	T0607100262
Action Type:	ENFORCEMENT
Date:	01/08/1993
Action:	Closure/No Further Action Letter
Global Id:	T0607100262
Action Type:	Other
Date:	11/03/1992
Action:	Leak Reported
Global Id:	T0607100262
Action Type:	Other
Date:	10/13/1992
Action:	Leak Stopped

LUST:

Global Id:	T0607100262
Status:	Open - Case Begin Date
Status Date:	10/13/1992
Global Id:	T0607100262
Status:	Open - Site Assessment
Status Date:	10/13/1992
Global Id:	T0607100262
Status:	Open - Site Assessment

MORRISON HOPE, INC. (Continued) **S105047631**

Status Date: 11/03/1992

Global Id: T0607100262
Status: Completed - Case Closed
Status Date: 01/08/1993

CORTESE:

Name:	MORRISON HOPE, INC.
Address:	205 S ARROWHEAD AVE
City,State,Zip:	SAN BERNARDINO, CA 92408
Region:	CORTESE
Envirostor Id:	Not reported
Global ID:	T0607100262
Site/Facility Type:	LUST CLEANUP SITE
Cleanup Status:	COMPLETED - CASE CLOSED
Status Date:	Not reported
Site Code:	Not reported
Latitude:	Not reported
Longitude:	Not reported
Owner:	Not reported
Enf Type:	Not reported
Swat R:	Not reported
Flag:	active
Order No:	Not reported
Waste Discharge System No:	Not reported
Effective Date:	Not reported
Region 2:	Not reported
WID Id:	Not reported
Solid Waste Id No:	Not reported
Waste Management Uit Name:	Not reported
File Name:	Active Open

San Bern. Co. Permit:

Name:	APPROVED EQUAL ENTERPRISES
Address:	205 S ARROWHEAD AVE
City,State,Zip:	SAN BERNARDINO, CA 92408
Region:	SAN BERNARDINO
Facility ID:	FA0017899
Owner:	JLJ CREATIONS, INC. dba APPROVED EQUAL ENTERPRISES
Permit Number:	PT0038624
Permit Category:	HAZARDOUS MATERIALS 1-3 CHEMICALS SPECIAL
Facility Status:	ACTIVE
Expiration Date:	05/31/2022

Name:	STRUCTURAL MATERIALS CO
Address:	205 S ARROWHEAD
City,State,Zip:	SAN BERNARDINO, CA 92408
Region:	SAN BERNARDINO
Facility ID:	FA0006488
Owner:	Beacon Sales Acquisition, Inc.
Permit Number:	PT0000450
Permit Category:	HAZMAT HANDLER 0-10 EMPLOYEES
Facility Status:	INACTIVE
Expiration Date:	03/31/2003

MORRISON HOPE, INC. (Continued) **S105047631**

CERS:

Name:	MORRISON HOPE, INC.
Address:	205 S ARROWHEAD AVE
City,State,Zip:	SAN BERNARDINO, CA 92408
Site ID:	255805
CERS ID:	T0607100262
CERS Description:	Leaking Underground Storage Tank Cleanup Site

Affiliation:

Affiliation Type Desc:	Regional Board Caseworker
Entity Name:	VALERIE JAHN-BULL - SANTA ANA RWQCB (REGION 8)
Entity Title:	Not reported
Affiliation Address:	3737 MAIN STREET, SUITE 500
Affiliation City:	RIVERSIDE
Affiliation State:	CA
Affiliation Country:	Not reported
Affiliation Zip:	Not reported
Affiliation Phone:	9517824903,

Name:	APPROVED EQUAL ENTERPRISES
Address:	205 S ARROWHEAD AVE
City,State,Zip:	SAN BERNARDINO, CA 92408
Site ID:	445762
CERS ID:	10761145
CERS Description:	Chemical Storage Facilities

Violations:

Site ID:	445762
Site Name:	APPROVED EQUAL ENTERPRISES
Violation Date:	04-03-2018
Citation:	HSC 6.95 25507 - California Health and Safety Code, Chapter 6.95, Section(s) 25507
Violation Description:	Failure to adequately establish and implement a business plan when storing/handling a hazardous material at or above reportable quantities.
Violation Notes:	This facility has not established a Business Plan. CORRECTIVE ACTION: Submit a signed statement that a Business Plan has been established.
Violation Division:	San Bernardino County Fire Department
Violation Program:	HMRRP
Violation Source:	CERS,

Site ID:	445762
Site Name:	APPROVED EQUAL ENTERPRISES
Violation Date:	11-12-2020
Citation:	HSC 6.95 25508(a)(1) - California Health and Safety Code, Chapter 6.95, Section(s) 25508(a)(1)
Violation Description:	Failure to complete and electronically submit a business plan when storing/handling a hazardous material at or above reportable quantities.
Violation Notes:	OBSERVATION: At the time of the inspection no Business Plan had been submitted via CERS. CORRECTIVE ACTION: Submit an accurate and complete Business Plan via CERS. Your CERS ID is 10761145.
Violation Division:	San Bernardino County Fire Department
Violation Program:	HMRRP
Violation Source:	CERS,

Site ID:	445762

MORRISON HOPE, INC. (Continued) **S105047631**

Site Name: APPROVED EQUAL ENTERPRISES
Violation Date: 04-03-2018
Citation: HSC 6.95 25508(a)(1) - California Health and Safety Code, Chapter 6.95, Section(s) 25508(a)(1)
Violation Description: Failure to complete and electronically submit a business plan when storing/handling a hazardous material at or above reportable quantities.
Violation Notes: This facility has not submitted the Business Plan elements into CERS. CORRECTIVE ACTION: Submit a signed statement that the Business Plan elements have been submitted.
Violation Division: San Bernardino County Fire Department
Violation Program: HMRRP
Violation Source: CERS,

Site ID: 445762
Site Name: APPROVED EQUAL ENTERPRISES
Violation Date: 11-12-2020
Citation: HSC 6.95 25505(a)(4) - California Health and Safety Code, Chapter 6.95, Section(s) 25505(a)(4)
Violation Description: Failure to provide initial and annual training to all employees in safety procedures in the event of a release or threatened release of a hazardous material or failure to document and maintain training records for a minimum of three years.
Violation Notes: OBSERVATION: Per Mr. Chad Courtney, Welder, employees receive training on hazardous materials management. However no training documentation was available for review at the time of the inspection. CORRECTIVE ACTION: Maintain training records for a minimum of three years. Submit a signed Certificate of Compliance indicating that training records will be kept on site for review.
Violation Division: San Bernardino County Fire Department
Violation Program: HMRRP
Violation Source: CERS,

Site ID: 445762
Site Name: APPROVED EQUAL ENTERPRISES
Violation Date: 11-12-2020
Citation: HSC 6.95 25507 - California Health and Safety Code, Chapter 6.95, Section(s) 25507
Violation Description: Failure to adequately establish and implement a business plan when storing/handling a hazardous material at or above reportable quantities.
Violation Notes: OBSERVATION: At the time of the inspection the facility had not established and implemented a Business Plan. CORRECTIVE ACTION: Establish and implement the Business Plan via CERS. Your CERS ID is 10761145.
Violation Division: San Bernardino County Fire Department
Violation Program: HMRRP
Violation Source: CERS,

Site ID: 445762
Site Name: APPROVED EQUAL ENTERPRISES
Violation Date: 04-03-2018
Citation: Un-Specified
Violation Description: Business Plan Program - Administration/Documentation - General Local Ordinance
Violation Notes: Failure to obtain a CUPA Hazardous Materials Handler permit (SBCC 23.0602(a)) This facility has not obtained a hazardous materials

MORRISON HOPE, INC. (Continued) **S105047631**

handler permit from this division. CORRECTIVE ACTION: Submit payment for all required permits upon receipt of the invoice.

Violation Division: San Bernardino County Fire Department
Violation Program: HMRRP
Violation Source: CERS,

Evaluation:

Eval General Type: Compliance Evaluation Inspection
Eval Date: 04-03-2018
Violations Found: Yes
Eval Type: Routine done by local agency
Eval Notes: ROUTINE HANDLER INSPECTION-APPROVED EQUAL ENTRERPRISES
Eval Division: San Bernardino County Fire Department
Eval Program: HMRRP
Eval Source: CERS,

Eval General Type: Compliance Evaluation Inspection
Eval Date: 11-12-2020
Violations Found: Yes
Eval Type: Routine done by local agency
Eval Notes: Not reported
Eval Division: San Bernardino County Fire Department
Eval Program: HMRRP
Eval Source: CERS,

Affiliation:

Affiliation Type Desc: Parent Corporation
Entity Name: APPROVED EQUAL ENTERPRISES
Entity Title: Not reported
Affiliation Address: Not reported
Affiliation City: Not reported
Affiliation State: Not reported
Affiliation Country: Not reported
Affiliation Zip: Not reported
Affiliation Phone: ,

Affiliation Type Desc: CUPA District
Entity Name: San Bernardino County Fire
Entity Title: Not reported
Affiliation Address: 620 South E Street
Affiliation City: San Bernardino
Affiliation State: CA
Affiliation Country: Not reported
Affiliation Zip: 92415-0153
Affiliation Phone: (909) 386-8401,

238 South 1/4-1/2 0.452 mi. 2385 ft. | **CHUBY CHASSIS**
275 S G ST
SAN BERNARDINO, CA 92410 | **CA LUST**
CA Cortese
CA CERS | **S109285195**
N/A

Relative: Lower

Actual: 1026 ft.

LUST:

Name:	CHUBY CHASSIS
Address:	275 S G ST
City,State,Zip:	SAN BERNARDINO, CA 92410
Lead Agency:	SAN BERNARDINO COUNTY
Case Type:	LUST Cleanup Site
Geo Track:	http://geotracker.waterboards.ca.gov/profile_report.asp?global_id=T0607100190
Global Id:	T0607100190
Latitude:	34.096084
Longitude:	-117.298144
Status:	Completed - Case Closed
Status Date:	12/19/1990
Case Worker:	CR2
RB Case Number:	083601654T
Local Agency:	SAN BERNARDINO COUNTY
File Location:	Local Agency
Local Case Number:	90090
Potential Media Affect:	Soil
Potential Contaminants of Concern:	Waste Oil / Motor / Hydraulic / Lubricating
Site History:	Not reported

LUST:

Global Id:	T0607100190
Contact Type:	Local Agency Caseworker
Contact Name:	CATHERINE RICHARDS
Organization Name:	SAN BERNARDINO COUNTY
Address:	620 SOUTH E STREET
City:	SAN BERNARDINO
Email:	crichards@sbcfire.org
Phone Number:	9093868419

Global Id:	T0607100190
Contact Type:	Regional Board Caseworker
Contact Name:	MIGUEL OVIEDO
Organization Name:	SANTA ANA RWQCB (REGION 8)
Address:	3737 Main Street, Suite 500
City:	RIVERSIDE
Email:	miguel.oviedo@waterboards.ca.gov
Phone Number:	9517823238

LUST:

Global Id:	T0607100190
Action Type:	Other
Date:	08/16/1990
Action:	Leak Discovery

Global Id:	T0607100190
Action Type:	Other
Date:	09/06/1990
Action:	Leak Reported

Global Id:	T0607100190
Action Type:	Other

CHUBY CHASSIS (Continued) **S109285195**

Date:	08/16/1990
Action:	Leak Stopped

LUST:

Global Id:	T0607100190
Status:	Open - Case Begin Date
Status Date:	08/16/1990
Global Id:	T0607100190
Status:	Open - Site Assessment
Status Date:	08/16/1990
Global Id:	T0607100190
Status:	Completed - Case Closed
Status Date:	12/19/1990

CORTESE:

Name:	CHUBY CHASSIS
Address:	275 S G ST
City,State,Zip:	SAN BERNARDINO, CA 92410
Region:	CORTESE
Envirostor Id:	Not reported
Global ID:	T0607100190
Site/Facility Type:	LUST CLEANUP SITE
Cleanup Status:	COMPLETED - CASE CLOSED
Status Date:	Not reported
Site Code:	Not reported
Latitude:	Not reported
Longitude:	Not reported
Owner:	Not reported
Enf Type:	Not reported
Swat R:	Not reported
Flag:	active
Order No:	Not reported
Waste Discharge System No:	Not reported
Effective Date:	Not reported
Region 2:	Not reported
WID Id:	Not reported
Solid Waste Id No:	Not reported
Waste Management Uit Name:	Not reported
File Name:	Active Open

CERS:

Name:	CHUBY CHASSIS
Address:	275 S G ST
City,State,Zip:	SAN BERNARDINO, CA 92410
Site ID:	215067
CERS ID:	T0607100190
CERS Description:	Leaking Underground Storage Tank Cleanup Site

Affiliation:

Affiliation Type Desc:	Regional Board Caseworker
Entity Name:	MIGUEL OVIEDO - SANTA ANA RWQCB (REGION 8)
Entity Title:	Not reported
Affiliation Address:	3737 Main Street, Suite 500

CHUBY CHASSIS (Continued) **S109285195**

Affiliation City:	RIVERSIDE
Affiliation State:	CA
Affiliation Country:	Not reported
Affiliation Zip:	Not reported
Affiliation Phone:	9517823238,
Affiliation Type Desc:	Local Agency Caseworker
Entity Name:	CATHERINE RICHARDS - SAN BERNARDINO COUNTY
Entity Title:	Not reported
Affiliation Address:	620 SOUTH E STREET
Affiliation City:	SAN BERNARDINO
Affiliation State:	CA
Affiliation Country:	Not reported
Affiliation Zip:	Not reported
Affiliation Phone:	9093868419,

239
SSE
1/4-1/2
0.459 mi.
2423 ft.

Relative:
Lower

Actual:
1013 ft.

ONE DAY PAINT AND BODY
288 S E ST
SAN BERNARDINO, CA 92410

CA LUST **S100925361**
CA CERS HAZ WASTE **N/A**
CA SWEEPS UST
CA Cortese
CA EMI
CA San Bern. Co. Permit
CA CERS

LUST:

Name:	ONE DAY PAINT & BODY
Address:	288 S E ST
City,State,Zip:	SAN BERNARDINO, CA 92401
Lead Agency:	SAN BERNARDINO COUNTY
Case Type:	LUST Cleanup Site
Geo Track:	http://geotracker.waterboards.ca.gov/profile_report.asp?global_id=T0607100291
Global Id:	T0607100291
Latitude:	34.096233
Longitude:	-117.294734
Status:	Completed - Case Closed
Status Date:	06/16/1994
Case Worker:	CR2
RB Case Number:	083602321T
Local Agency:	SAN BERNARDINO COUNTY
File Location:	Local Agency
Local Case Number:	93036
Potential Media Affect:	Soil
Potential Contaminants of Concern:	Gasoline
Site History:	Not reported

LUST:

Global Id:	T0607100291
Contact Type:	Local Agency Caseworker
Contact Name:	CATHERINE RICHARDS
Organization Name:	SAN BERNARDINO COUNTY
Address:	620 SOUTH E STREET
City:	SAN BERNARDINO
Email:	crichards@sbcfire.org
Phone Number:	9093868419
Global Id:	T0607100291
Contact Type:	Regional Board Caseworker

ONE DAY PAINT AND BODY (Continued) **S100925361**

Contact Name: VALERIE JAHN-BULL
Organization Name: SANTA ANA RWQCB (REGION 8)
Address: 3737 MAIN STREET, SUITE 500
City: RIVERSIDE
Email: valerie.jahn-bull@waterboards.ca.gov
Phone Number: 9517824903

LUST:
Global Id: T0607100291
Action Type: Other
Date: 07/22/1993
Action: Leak Discovery

Global Id: T0607100291
Action Type: ENFORCEMENT
Date: 06/16/1994
Action: Closure/No Further Action Letter

Global Id: T0607100291
Action Type: ENFORCEMENT
Date: 04/26/1994
Action: LOP Case Closure Summary to RB

Global Id: T0607100291
Action Type: Other
Date: 08/03/1993
Action: Leak Reported

Global Id: T0607100291
Action Type: REMEDIATION
Date: 11/03/1993
Action: Soil Vapor Extraction (SVE)

Global Id: T0607100291
Action Type: Other
Date: 07/22/1993
Action: Leak Stopped

Global Id: T0607100291
Action Type: RESPONSE
Date: 10/20/1993
Action: CAP/RAP - Final Remediation / Design Plan

Global Id: T0607100291
Action Type: RESPONSE
Date: 08/06/1993
Action: Unauthorized Release Form

LUST:
Global Id: T0607100291
Status: Open - Case Begin Date
Status Date: 07/22/1993

Global Id: T0607100291
Status: Open - Site Assessment
Status Date: 07/22/1993

ONE DAY PAINT AND BODY (Continued) **S100925361**

Global Id: T0607100291
Status: Open - Site Assessment
Status Date: 08/03/1993

Global Id: T0607100291
Status: Open - Remediation
Status Date: 10/20/1993

Global Id: T0607100291
Status: Completed - Case Closed
Status Date: 06/16/1994

CERS HAZ WASTE:
Name: 1-DAY PAINT & BODY CENTER #19
Address: 288 S E ST
City,State,Zip: SAN BERNARDINO, CA 92401
Site ID: 575910
CERS ID: 10046872
CERS Description: Hazardous Waste Generator

SWEEPS UST:
Name: ONE DAY PAINT AND BODY
Address: 288 S E ST
City: SAN BERNARDINO
Status: Not reported
Comp Number: 3016
Number: Not reported
Board Of Equalization: Not reported
Referral Date: Not reported
Action Date: Not reported
Created Date: Not reported
Owner Tank Id: Not reported
SWRCB Tank Id: 36-000-003016-000001
Tank Status: Not reported
Capacity: 1000
Active Date: Not reported
Tank Use: M.V. FUEL
STG: PRODUCT
Content: REG UNLEADED
Number Of Tanks: 2

Name: ONE DAY PAINT AND BODY
Address: 288 S E ST
City: SAN BERNARDINO
Status: Not reported
Comp Number: 3016
Number: Not reported
Board Of Equalization: Not reported
Referral Date: Not reported
Action Date: Not reported
Created Date: Not reported
Owner Tank Id: Not reported
SWRCB Tank Id: 36-000-003016-000002
Tank Status: Not reported
Capacity: 1000

ONE DAY PAINT AND BODY (Continued) **S100925361**

Active Date:	Not reported
Tank Use:	M.V. FUEL
STG:	PRODUCT
Content:	REG UNLEADED
Number Of Tanks:	Not reported

CORTESE:

Name:	ONE DAY PAINT & BODY
Address:	288 S E ST
City,State,Zip:	SAN BERNARDINO, CA 92401
Region:	CORTESE
Envirostor Id:	Not reported
Global ID:	T0607100291
Site/Facility Type:	LUST CLEANUP SITE
Cleanup Status:	COMPLETED - CASE CLOSED
Status Date:	Not reported
Site Code:	Not reported
Latitude:	Not reported
Longitude:	Not reported
Owner:	Not reported
Enf Type:	Not reported
Swat R:	Not reported
Flag:	active
Order No:	Not reported
Waste Discharge System No:	Not reported
Effective Date:	Not reported
Region 2:	Not reported
WID Id:	Not reported
Solid Waste Id No:	Not reported
Waste Management Uit Name:	Not reported
File Name:	Active Open

EMI:

Name:	1-DAY PAINT & BODY CENTERS INC
Address:	288 S E ST
City,State,Zip:	SAN BERNARDINO, CA 92410
Year:	1996
County Code:	36
Air Basin:	SC
Facility ID:	431
Air District Name:	SC
SIC Code:	7532
Air District Name:	SOUTH COAST AQMD
Community Health Air Pollution Info System:	Not reported
Consolidated Emission Reporting Rule:	Not reported
Total Organic Hydrocarbon Gases Tons/Yr:	10
Reactive Organic Gases Tons/Yr:	9
Carbon Monoxide Emissions Tons/Yr:	0
NOX - Oxides of Nitrogen Tons/Yr:	0
SOX - Oxides of Sulphur Tons/Yr:	0
Particulate Matter Tons/Yr:	0
Part. Matter 10 Micrometers and Smllr Tons/Yr:	0

San Bern. Co. Permit:

Name:	1-DAY PAINT & BODY CENTER #19
Address:	288 S E ST

ONE DAY PAINT AND BODY (Continued) **S100925361**

City,State,Zip: SAN BERNARDINO, CA 92401
Region: SAN BERNARDINO
Facility ID: FA0007406
Owner: URIBE, JAVIER R.
Permit Number: PT0001256
Permit Category: SPECIAL GENERATOR
Facility Status: INACTIVE
Expiration Date: 04/30/2014

Name: 1-DAY PAINT & BODY CENTER #19
Address: 288 S E ST
City,State,Zip: SAN BERNARDINO, CA 92401
Region: SAN BERNARDINO
Facility ID: FA0007406
Owner: URIBE, JAVIER R.
Permit Number: PT0001255
Permit Category: SPECIAL HANDLER
Facility Status: INACTIVE
Expiration Date: 04/30/2014

CERS:
Name: ONE DAY PAINT & BODY
Address: 288 S E ST
City,State,Zip: SAN BERNARDINO, CA 92401
Site ID: 197910
CERS ID: T0607100291
CERS Description: Leaking Underground Storage Tank Cleanup Site

Affiliation:
Affiliation Type Desc: Local Agency Caseworker
Entity Name: CATHERINE RICHARDS - SAN BERNARDINO COUNTY
Entity Title: Not reported
Affiliation Address: 620 SOUTH E STREET
Affiliation City: SAN BERNARDINO
Affiliation State: CA
Affiliation Country: Not reported
Affiliation Zip: Not reported
Affiliation Phone: 9093868419,

Affiliation Type Desc: Regional Board Caseworker
Entity Name: VALERIE JAHN-BULL - SANTA ANA RWQCB (REGION 8)
Entity Title: Not reported
Affiliation Address: 3737 MAIN STREET, SUITE 500
Affiliation City: RIVERSIDE
Affiliation State: CA
Affiliation Country: Not reported
Affiliation Zip: Not reported
Affiliation Phone: 9517824903,

Name: 1-DAY PAINT & BODY CENTER #19
Address: 288 S E ST
City,State,Zip: SAN BERNARDINO, CA 92401
Site ID: 575910
CERS ID: 10046872
CERS Description: Chemical Storage Facilities

ONE DAY PAINT AND BODY (Continued) **S100925361**

Violations:

Site ID:	575910
Site Name:	1-DAY PAINT & BODY CENTER #19
Violation Date:	05-05-2021
Citation:	HSC 6.95 25508(a)(1) - California Health and Safety Code, Chapter 6.95, Section(s) 25508(a)(1)
Violation Description:	Failure to complete and electronically submit a business plan when storing/handling a hazardous material at or above reportable quantities.
Violation Notes:	Returned to compliance on 06/11/2021. OBSERVATION: Facility has not electronically submitted the Business Plan via CERS. CORRECTIVE ACTION: Submit a complete Business Plan via CERS.
Violation Division:	San Bernardino County Fire Department
Violation Program:	HMRRP
Violation Source:	CERS,

Site ID:	575910
Site Name:	1-DAY PAINT & BODY CENTER #19
Violation Date:	05-05-2021
Citation:	HSC 6.95 25507 - California Health and Safety Code, Chapter 6.95, Section(s) 25507
Violation Description:	Failure to adequately establish and implement a business plan when storing/handling a hazardous material at or above reportable quantities.
Violation Notes:	Returned to compliance on 06/11/2021. OBSERVATION: Facility has not established and implemented a Business Plan. CORRECTIVE ACTION: Establish and implement the Business Plan via CERS.
Violation Division:	San Bernardino County Fire Department
Violation Program:	HMRRP
Violation Source:	CERS,

Site ID:	575910
Site Name:	1-DAY PAINT & BODY CENTER #19
Violation Date:	05-05-2021
Citation:	Un-Specified
Violation Description:	Hazardous Waste Generator Program - Administration/Documentation - General Local Ordinance
Violation Notes:	Returned to compliance on 05/05/2021. OBSERVATION: Facility generates hazardous waste from business maintenance activities. Facility has not obtained a current hazardous waste generator permit. CORRECTIVE ACTION: Pay permit fees upon receipt of invoice.
Violation Division:	San Bernardino County Fire Department
Violation Program:	HW
Violation Source:	CERS,

Site ID:	575910
Site Name:	1-DAY PAINT & BODY CENTER #19
Violation Date:	05-05-2021
Citation:	Un-Specified
Violation Description:	Business Plan Program - Administration/Documentation - General Local Ordinance
Violation Notes:	Returned to compliance on 05/05/2021. OBSERVATION: Facility stores hazardous materials above reportable quantities (55 gallons for liquids, 500 pounds for solids, or 200 cubic feet for compressed gasses) and has not obtained a current handler permit with this Division. CORRECTIVE ACTION: Submit payment for all required permits upon receipt of the invoice.

ONE DAY PAINT AND BODY (Continued) **S100925361**

Violation Division:	San Bernardino County Fire Department
Violation Program:	HMRRP
Violation Source:	CERS,

Evaluation:

Eval General Type:	Compliance Evaluation Inspection
Eval Date:	05-05-2021
Violations Found:	Yes
Eval Type:	Routine done by local agency
Eval Notes:	Not reported
Eval Division:	San Bernardino County Fire Department
Eval Program:	HMRRP
Eval Source:	CERS,

Eval General Type:	Other/Unknown
Eval Date:	11-04-2013
Violations Found:	No
Eval Type:	Other, not routine, done by local agency
Eval Notes:	No Hamat left onsite
Eval Division:	San Bernardino County Fire Department
Eval Program:	HMRRP
Eval Source:	CERS,

Eval General Type:	Compliance Evaluation Inspection
Eval Date:	05-05-2021
Violations Found:	Yes
Eval Type:	Routine done by local agency
Eval Notes:	Not reported
Eval Division:	San Bernardino County Fire Department
Eval Program:	HW
Eval Source:	CERS,

Eval General Type:	Other/Unknown
Eval Date:	11-04-2013
Violations Found:	No
Eval Type:	Other, not routine, done by local agency
Eval Notes:	closure PRR managed the hazwaste
Eval Division:	San Bernardino County Fire Department
Eval Program:	HW
Eval Source:	CERS,

Coordinates:

Site ID:	575910
Facility Name:	1-DAY PAINT & BODY CENTER #19
Env Int Type Code:	HWG
Program ID:	10046872
Coord Name:	Not reported
Ref Point Type Desc:	Unknown,
Latitude:	34.096230
Longitude:	-117.294730

Affiliation:

Affiliation Type Desc:	Parent Corporation
Entity Name:	America’s Body Shop Collision Repair
Entity Title:	Not reported
Affiliation Address:	Not reported

ONE DAY PAINT AND BODY (Continued) **S100925361**

Affiliation City:	Not reported
Affiliation State:	Not reported
Affiliation Country:	Not reported
Affiliation Zip:	Not reported
Affiliation Phone:	,

Affiliation Type Desc:	Document Preparer
Entity Name:	Affan Topuzoglu
Entity Title:	Not reported
Affiliation Address:	Not reported
Affiliation City:	Not reported
Affiliation State:	Not reported
Affiliation Country:	Not reported
Affiliation Zip:	Not reported
Affiliation Phone:	,

Affiliation Type Desc:	Facility Mailing Address
Entity Name:	Mailing Address
Entity Title:	Not reported
Affiliation Address:	288 S E ST
Affiliation City:	SAN BERNARDINO
Affiliation State:	CA
Affiliation Country:	Not reported
Affiliation Zip:	92401
Affiliation Phone:	,

Affiliation Type Desc:	CUPA District
Entity Name:	San Bernardino County Fire
Entity Title:	Not reported
Affiliation Address:	620 South E Street
Affiliation City:	San Bernardino
Affiliation State:	CA
Affiliation Country:	Not reported
Affiliation Zip:	92415-0153
Affiliation Phone:	(909) 386-8401,

Affiliation Type Desc:	Environmental Contact
Entity Name:	AFFAN TOPUZOGLU
Entity Title:	Not reported
Affiliation Address:	288 S E ST
Affiliation City:	SAN BERNARDINO
Affiliation State:	CA
Affiliation Country:	Not reported
Affiliation Zip:	92401
Affiliation Phone:	,

Affiliation Type Desc:	Legal Owner
Entity Name:	AFFAN TOPUZOGLU
Entity Title:	Not reported
Affiliation Address:	288 S E ST
Affiliation City:	SAN BERNARDINO
Affiliation State:	CA
Affiliation Country:	United States
Affiliation Zip:	92401
Affiliation Phone:	(909) 888-0286,

Affiliation Type Desc:	Identification Signer

ONE DAY PAINT AND BODY (Continued) **S100925361**

Entity Name:	Affan Topuzoglu
Entity Title:	Not reported
Affiliation Address:	Not reported
Affiliation City:	Not reported
Affiliation State:	Not reported
Affiliation Country:	Not reported
Affiliation Zip:	Not reported
Affiliation Phone:	,

Affiliation Type Desc:	Operator
Entity Name:	AFFAN TOPUZOGLU
Entity Title:	Not reported
Affiliation Address:	Not reported
Affiliation City:	Not reported
Affiliation State:	Not reported
Affiliation Country:	Not reported
Affiliation Zip:	Not reported
Affiliation Phone:	(909) 888-0286,

240
NW
1/4-1/2
0.480 mi.
2537 ft.

QUICKSILVER BELLS MERCURY
1019 W 6TH STREET
SAN BERNARDINO, CA

SEMS **1012043069**
CAN000908695

Relative:
Higher

Actual:
1083 ft.

SEMS:

Site ID:	0908695
EPA ID:	CAN000908695
Name:	QUICKSILVER BELLS MERCURY
Address:	1019 W 6TH STREET
Address 2:	Not reported
City,State,Zip:	SAN BERNARDINO, CA
Cong District:	Not reported
FIPS Code:	06071
Latitude:	Not reported
Longitude:	Not reported
FF:	N
NPL:	Not on the NPL
Non NPL Status:	Removal Only Site (No Site Assessment Work Needed)

SEMS Detail:

Region:	09
Site ID:	0908695
EPA ID:	CAN000908695
Site Name:	QUICKSILVER BELLS MERCURY
NPL:	N
FF:	N
OU:	00
Action Code:	PJ
Action Name:	RP EM REM
SEQ:	1
Start Date:	2008-12-18 05:00:00
Finish Date:	12/19/2008 5:00:00 AM
Qual:	C
Current Action Lead:	EPA Ovrsght

241 WSW 1/2-1 0.570 mi. 3008 ft. | **LA PLACITA # 2 PROPOSED REDEVELOPMENT**
1169 WEST 2ND STREET
SAN BERNARDINO, CA 92410 | **CA ENVIROSTOR** | **S109149553**
N/A

Relative: Higher

Actual: 1063 ft.

ENVIROSTOR:

Name:	LA PLACITA # 2 PROPOSED REDEVELOPMENT
Address:	1169 WEST 2ND STREET
City,State,Zip:	SAN BERNARDINO, CA 92410
Facility ID:	60000928
Status:	No Action Required
Status Date:	10/04/2018
Site Code:	401422
Site Type:	Evaluation
Site Type Detailed:	Evaluation
Acres:	1.51
NPL:	NO
Regulatory Agencies:	SMBRP
Lead Agency:	SMBRP
Program Manager:	Rania Zabaneh
Supervisor:	Maryam Tasnif-Abbasi
Division Branch:	Cleanup Cypress
Assembly:	47
Senate:	20
Special Program:	EPA - Target Site Investigation
Restricted Use:	NO
Site Mgmt Req:	NONE SPECIFIED
Funding:	EPA Grant
Latitude:	34.10272
Longitude:	-117.3099
APN:	0138-302-03, 0138-302-26, 0138-302-27, 013830227
Past Use:	FUEL - VEHICLE STORAGE/ REFUELING, RAILROAD RIGHT OF WAY, VEHICLE MAINTENANCE
Potential COC:	Under Investigation Benzene Tetrachloroethylene (PCE TPH-MOTOR OIL Trichloroethylene (TCE
Confirmed COC:	Tetrachloroethylene (PCE TPH-MOTOR OIL Under Investigation Trichloroethylene (TCE Benzene
Potential Description:	OTH, SOIL, SV
Alias Name:	0138-302-03
Alias Type:	APN
Alias Name:	0138-302-26
Alias Type:	APN
Alias Name:	0138-302-27
Alias Type:	APN
Alias Name:	013830227
Alias Type:	APN
Alias Name:	401422
Alias Type:	Project Code (Site Code)
Alias Name:	60000928
Alias Type:	Envirostor ID Number

Completed Info:

Completed Area Name:	PROJECT WIDE
Completed Sub Area Name:	Not reported
Completed Document Type:	Application
Completed Date:	07/18/2008
Comments:	A Targeted Site Investigation Application was submitted for the La Placita #2 Proposed Redevelopment Project.

LA PLACITA # 2 PROPOSED REDEVELOPMENT (Continued) **S109149553**

Completed Area Name:	PROJECT WIDE
Completed Sub Area Name:	Not reported
Completed Document Type:	State/Federal Funded Site Work Order
Completed Date:	01/23/2009
Comments:	Work Order Approval fully executed, start work issued.
Future Area Name:	Not reported
Future Sub Area Name:	Not reported
Future Document Type:	Not reported
Future Due Date:	Not reported
Schedule Area Name:	Not reported
Schedule Sub Area Name:	Not reported
Schedule Document Type:	Not reported
Schedule Due Date:	Not reported
Schedule Revised Date:	Not reported

242
SE
1/2-1
0.586 mi.
3092 ft.

TROJAN PLATING CO. #1
268 SOUTH MOUNTAIN VIEW
SAN BERNARDINO, CA 92408

CA ENVIROSTOR **S102860936**
N/A

Relative:
Lower

Actual:
1010 ft.

ENVIROSTOR:

Name:	TROJAN PLATING CO. #1
Address:	268 SOUTH MOUNTAIN VIEW
City,State,Zip:	SAN BERNARDINO, CA 92408
Facility ID:	36340032
Status:	Inactive - Needs Evaluation
Status Date:	10/04/2018
Site Code:	400855
Site Type:	Evaluation
Site Type Detailed:	Evaluation
Acres:	0.5
NPL:	NO
Regulatory Agencies:	SMBRP, US EPA
Lead Agency:	SMBRP,US EPA
Program Manager:	Not reported
Supervisor:	Douglas Bautista
Division Branch:	Cleanup Cypress
Assembly:	47
Senate:	20
Special Program:	EPA - PASI
Restricted Use:	NO
Site Mgmt Req:	NONE SPECIFIED
Funding:	Not reported
Latitude:	34.09648
Longitude:	-117.2877
APN:	013620231
Past Use:	NONE SPECIFIED
Potential COC:	* ORGANIC LIQUIDS WITH METALS * Sludge - Halogenated Compounds * TANK BOTTOM WASTES * UNSPECIFIED ACID SOLUTION * UNSPECIFIED SLUDGE WASTE * OTHER PESTICIDE CONTAINERS, 30 GALLONS OR MORE Cadmium and compounds Chromium VI Cyanide (free Nickel
Confirmed COC:	NONE SPECIFIED
Potential Description:	NONE SPECIFIED
Alias Name:	013620231
Alias Type:	APN
Alias Name:	CAD982360489

TROJAN PLATING CO. #1 (Continued) **S102860936**

Alias Type: CERCLIS ID
Alias Name: 400855
Alias Type: Project Code (Site Code)
Alias Name: 400855
Alias Type: Project Code (Site Code)
Alias Name: 36340032
Alias Type: Envirostor ID Number

Completed Info:

Completed Area Name: PROJECT WIDE
Completed Sub Area Name: Not reported
Completed Document Type: * Discovery
Completed Date: 01/11/1983
Comments: Facility identifed ID VIA Phonebook (1972) Plating Firm

Completed Area Name: PROJECT WIDE
Completed Sub Area Name: Not reported
Completed Document Type: PA/SI Reassessment
Completed Date: 05/29/2015
Comments: Not reported

Completed Area Name: PROJECT WIDE
Completed Sub Area Name: Not reported
Completed Document Type: PA/SI Reassessment
Completed Date: 12/21/2010
Comments: Not reported

Completed Area Name: PROJECT WIDE
Completed Sub Area Name: Not reported
Completed Document Type: PA/SI Reassessment
Completed Date: 01/13/2011
Comments: Not reported

Completed Area Name: PROJECT WIDE
Completed Sub Area Name: Not reported
Completed Document Type: Preliminary Assessment/Site Inspection Report (PA/SI)
Completed Date: 06/14/2001
Comments: PASI

Completed Area Name: PROJECT WIDE
Completed Sub Area Name: Not reported
Completed Document Type: Preliminary Assessment Report
Completed Date: 04/28/1989
Comments: Prelim assess done a high priority screening site insp is recommedned under CERCLA due to high tocicity and persistence for Hazardous constituents and a high groundwater route target population. TPC conducted Cadmium, Copper, Nickel, Chrome Tin, Gold and Silver Plating of metal parts. Very poor housekeeping. Improper storage of Hazardous Materials. Photos of the front of the facility.

Completed Area Name: PROJECT WIDE
Completed Sub Area Name: Not reported
Completed Document Type: Site Screening
Completed Date: 03/20/1987
Comments: Site Screening done further record search needed for waste disp practices.

Future Area Name: Not reported

TROJAN PLATING CO. #1 (Continued) **S102860936**

Future Sub Area Name:	Not reported
Future Document Type:	Not reported
Future Due Date:	Not reported
Schedule Area Name:	Not reported
Schedule Sub Area Name:	Not reported
Schedule Document Type:	Not reported
Schedule Due Date:	Not reported
Schedule Revised Date:	Not reported

243
ENE
1/2-1
0.634 mi.
3345 ft.

HIGH SCHOOL NO. 8 PARCEL B
1426 EAST 6TH STREET
SAN BERNARDINO, CA 92410

CA ENVIROSTOR **S107736452**
CA SCH **N/A**
CA CERS

Relative:
Lower

Actual:
1046 ft.

ENVIROSTOR:

Name:	HIGH SCHOOL NO. 8 PARCEL B
Address:	1426 EAST 6TH STREET
City,State,Zip:	SAN BERNARDINO, CA 92410
Facility ID:	36820002
Status:	No Further Action
Status Date:	09/11/2006
Site Code:	404539
Site Type:	School Investigation
Site Type Detailed:	School
Acres:	19
NPL:	NO
Regulatory Agencies:	SMBRP
Lead Agency:	SMBRP
Program Manager:	Stephanie Lewis
Supervisor:	Javier Hinojosa
Division Branch:	Southern California Schools & Brownfields Outreach
Assembly:	40
Senate:	23
Special Program:	Not reported
Restricted Use:	NO
Site Mgmt Req:	NONE SPECIFIED
Funding:	School District
Latitude:	34.1114
Longitude:	-117.2555
APN:	0278-201-18, 027820118
Past Use:	* EDUCATIONAL SERVICES
Potential COC:	DDD DDE DDT
Confirmed COC:	30006-NO 30007-NO 30008-NO
Potential Description:	SOIL
Alias Name:	HIGH SCHOOL NO. 8
Alias Type:	Alternate Name
Alias Name:	SAN BERNARDINO CITY USD-HIGH SCHOOL NO8B
Alias Type:	Alternate Name
Alias Name:	0278-201-18
Alias Type:	APN
Alias Name:	027820118
Alias Type:	APN
Alias Name:	404539
Alias Type:	Project Code (Site Code)
Alias Name:	36820002
Alias Type:	Envirostor ID Number

HIGH SCHOOL NO. 8 PARCEL B (Continued) **S107736452**

Completed Info:

Completed Area Name:	PROJECT WIDE
Completed Sub Area Name:	Not reported
Completed Document Type:	Environmental Oversight Agreement
Completed Date:	07/14/2004
Comments:	Not reported

Completed Area Name:	PROJECT WIDE
Completed Sub Area Name:	Not reported
Completed Document Type:	Preliminary Endangerment Assessment Workplan
Completed Date:	04/05/2004
Comments:	Not reported

Completed Area Name:	PROJECT WIDE
Completed Sub Area Name:	Not reported
Completed Document Type:	Preliminary Endangerment Assessment Report
Completed Date:	05/11/2006
Comments:	Based on comm. with kleinfelder, PEA report to be submitted within 4 weeks. Eric Carlson recognized delay.

Completed Area Name:	PROJECT WIDE
Completed Sub Area Name:	Not reported
Completed Document Type:	Supplemental Site Investigation Workplan
Completed Date:	05/12/2006
Comments:	Lead-based paint sampling carried out on 5/18/2006

Completed Area Name:	PROJECT WIDE
Completed Sub Area Name:	Not reported
Completed Document Type:	Supplemental Site Investigation Report
Completed Date:	07/17/2006
Comments:	SSI approval for LBP forwarded to SBCUSD on 7/17/06

Completed Area Name:	PROJECT WIDE
Completed Sub Area Name:	Not reported
Completed Document Type:	Other Report
Completed Date:	05/10/2006
Comments:	Not reported

Completed Area Name:	PROJECT WIDE
Completed Sub Area Name:	Not reported
Completed Document Type:	Cost Recovery Closeout Memo
Completed Date:	09/11/2006
Comments:	Not reported

Future Area Name:	Not reported
Future Sub Area Name:	Not reported
Future Document Type:	Not reported
Future Due Date:	Not reported
Schedule Area Name:	Not reported
Schedule Sub Area Name:	Not reported
Schedule Document Type:	Not reported
Schedule Due Date:	Not reported
Schedule Revised Date:	Not reported

SCH:

HIGH SCHOOL NO. 8 PARCEL B (Continued) **S107736452**

Name:	HIGH SCHOOL NO. 8 PARCEL B
Address:	1426 EAST 6TH STREET
City,State,Zip:	SAN BERNARDINO, CA 92410
Facility ID:	36820002
Site Type:	School Investigation
Site Type Detail:	School
Site Mgmt. Req.:	NONE SPECIFIED
Acres:	19
National Priorities List:	NO
Cleanup Oversight Agencies:	SMBRP
Lead Agency:	SMBRP
Lead Agency Description:	DTSC - Site Cleanup Program
Project Manager:	Stephanie Lewis
Supervisor:	Javier Hinojosa
Division Branch:	Southern California Schools & Brownfields Outreach
Site Code:	404539
Assembly:	40
Senate:	23
Special Program Status:	Not reported
Status:	No Further Action
Status Date:	09/11/2006
Restricted Use:	NO
Funding:	School District
Latitude:	34.1114
Longitude:	-117.2555
APN:	0278-201-18, 027820118
Past Use:	* EDUCATIONAL SERVICES
Potential COC:	DDD, DDE, DDT
Confirmed COC:	30006-NO, 30007-NO, 30008-NO
Potential Description:	SOIL
Alias Name:	HIGH SCHOOL NO. 8
Alias Type:	Alternate Name
Alias Name:	SAN BERNARDINO CITY USD-HIGH SCHOOL NO8B
Alias Type:	Alternate Name
Alias Name:	0278-201-18
Alias Type:	APN
Alias Name:	027820118
Alias Type:	APN
Alias Name:	404539
Alias Type:	Project Code (Site Code)
Alias Name:	36820002
Alias Type:	Envirostor ID Number

Completed Info:

Completed Area Name:	PROJECT WIDE
Completed Sub Area Name:	Not reported
Completed Document Type:	Environmental Oversight Agreement
Completed Date:	07/14/2004
Comments:	Not reported
Completed Area Name:	PROJECT WIDE
Completed Sub Area Name:	Not reported
Completed Document Type:	Preliminary Endangerment Assessment Workplan
Completed Date:	04/05/2004
Comments:	Not reported
Completed Area Name:	PROJECT WIDE
Completed Sub Area Name:	Not reported

HIGH SCHOOL NO. 8 PARCEL B (Continued) **S107736452**

Completed Document Type: Preliminary Endangerment Assessment Report
Completed Date: 05/11/2006
Comments: Based on comm. with kleinfelder, PEA report to be submitted within 4 weeks. Eric Carlson recognized delay.

Completed Area Name: PROJECT WIDE
Completed Sub Area Name: Not reported
Completed Document Type: Supplemental Site Investigation Workplan
Completed Date: 05/12/2006
Comments: Lead-based paint sampling carried out on 5/18/2006

Completed Area Name: PROJECT WIDE
Completed Sub Area Name: Not reported
Completed Document Type: Supplemental Site Investigation Report
Completed Date: 07/17/2006
Comments: SSI approval for LBP forwarded to SBCUSD on 7/17/06

Completed Area Name: PROJECT WIDE
Completed Sub Area Name: Not reported
Completed Document Type: Other Report
Completed Date: 05/10/2006
Comments: Not reported

Completed Area Name: PROJECT WIDE
Completed Sub Area Name: Not reported
Completed Document Type: Cost Recovery Closeout Memo
Completed Date: 09/11/2006
Comments: Not reported

Future Area Name: Not reported
Future Sub Area Name: Not reported
Future Document Type: Not reported
Future Due Date: Not reported
Schedule Area Name: Not reported
Schedule Sub Area Name: Not reported
Schedule Document Type: Not reported
Schedule Due Date: Not reported
Schedule Revised Date: Not reported

CERS:
Name: HIGH SCHOOL NO. 8 PA
Address: 1426 EAST 6TH STREET
City,State,Zip: SAN BERNARDINO, CA 92410
Site ID: 338304
CERS ID: 36820002
CERS Description: School Investigation

Affiliation:
Affiliation Type Desc: Lead Project Manager
Entity Name: stephanie lewis
Entity Title: Not reported
Affiliation Address: Not reported
Affiliation City: CHATSWORTH
Affiliation State: CA
Affiliation Country: Not reported
Affiliation Zip: Not reported
Affiliation Phone: ,

HIGH SCHOOL NO. 8 PARCEL B (Continued) **S107736452**

Affiliation Type Desc:	Supervisor
Entity Name:	JAVIER HINOJOSA
Entity Title:	Not reported
Affiliation Address:	Not reported
Affiliation City:	Not reported
Affiliation State:	Not reported
Affiliation Country:	Not reported
Affiliation Zip:	Not reported
Affiliation Phone:	,

244
NW
1/2-1
0.701 mi.
3699 ft.

BIG BASIN STATE PARK
, CA 94596

CA WMUDS/SWAT **S100178560**
CA Notify 65 **N/A**

Relative:
Higher

Actual:
1106 ft.

WMUDS/SWAT:

Edit Date:	Not reported
Complexity:	Not reported
Primary Waste:	Not reported
Primary Waste Type:	Not reported
Secondary Waste:	Not reported
Secondary Waste Type:	Not reported
Base Meridian:	Not reported
NPID:	Not reported
Tonnage:	0
Regional Board ID:	Not reported
Municipal Solid Waste:	False
Superorder:	False
Open To Public:	False
Waste List:	False
Agency Type:	Not reported
Agency Name:	Not reported
Agency Department:	Not reported
Agency Address:	Not reported
Agency City,St,Zip:	Not reported
Agency Contact:	Not reported
Agency Telephone:	Not reported
Land Owner Name:	Not reported
Land Owner Address:	Not reported
Land Owner City,St,Zip:	CA
Land Owner Contact:	Not reported
Land Owner Phone:	Not reported
Region:	3
Facility Type:	Not reported
Facility Description:	Not reported
Facility Telephone:	Not reported
SWAT Facility Name:	Not reported
Primary SIC:	Not reported
Secondary SIC:	Not reported
Comments:	Not reported
Last Facility Editors:	Not reported
Waste Discharge System:	False
Solid Waste Assessment Test Program:	True
Toxic Pits Cleanup Act Program:	False
Resource Conservation Recovery Act:	False
Department of Defence:	False

BIG BASIN STATE PARK (Continued) **S100178560**

Solid Waste Assessment Test Program:	Not reported
Threat to Water Quality:	Not reported
Sub Chapter 15:	False
Regional Board Project Officer:	DEE
Number of WMUDS at Facility:	1
Section Range:	Not reported
RCRA Facility:	Not reported
Waste Discharge Requirements:	Not reported
Self-Monitoring Rept. Frequency:	Not reported
Waste Discharge System ID:	3 440001NUR
Solid Waste Information ID:	Not reported

NOTIFY 65:

Name:	BIG BASIN STATE PARK
Address:	Not reported
City,State,Zip:	CA 94596
Date Reported:	Not reported
Staff Initials:	Not reported
Board File Number:	Not reported
Facility Type:	Not reported
Discharge Date:	Not reported
Issue Date:	Not reported
Incident Description:	Not reported
Global ID:	Not reported
Status:	Not reported

245
WNW
1/2-1
0.701 mi.
3702 ft.

HAMBY CORP., VALENCIA INDUSTRIAL PARK
27704 AVENUE SCOTTRIAL PARK
VALENCIA, CA 91355

CA ENVIROSTOR **S110493887**
N/A

Relative:
Higher

Actual:
1106 ft.

ENVIROSTOR:

Name:	HAMBY CORP., VALENCIA INDUSTRIAL PARK
Address:	27704 AVENUE SCOTTRIAL PARK
City,State,Zip:	VALENCIA, CA 91355
Facility ID:	71003071
Status:	Refer: Other Agency
Status Date:	Not reported
Site Code:	Not reported
Site Type:	Tiered Permit
Site Type Detailed:	Tiered Permit
Acres:	Not reported
NPL:	NO
Regulatory Agencies:	NONE SPECIFIED
Lead Agency:	NONE SPECIFIED
Program Manager:	Not reported
Supervisor:	Not reported
Division Branch:	Cleanup Chatsworth
Assembly:	47
Senate:	20
Special Program:	Not reported
Restricted Use:	NO
Site Mgmt Req:	NONE SPECIFIED
Funding:	Not reported
Latitude:	34.11114
Longitude:	-117.3102

HAMBY CORP., VALENCIA INDUSTRIAL PARK (Continued) **S110493887**

APN:	NONE SPECIFIED
Past Use:	NONE SPECIFIED
Potential COC:	NONE SPECIFIED
Confirmed COC:	NONE SPECIFIED
Potential Description:	NONE SPECIFIED
Alias Name:	CAD982482291
Alias Type:	EPA Identification Number
Alias Name:	110000844828
Alias Type:	EPA (FRS #)
Alias Name:	71003071
Alias Type:	Envirostor ID Number

Completed Info:

Completed Area Name:	Not reported
Completed Sub Area Name:	Not reported
Completed Document Type:	Not reported
Completed Date:	Not reported
Comments:	Not reported
Future Area Name:	Not reported
Future Sub Area Name:	Not reported
Future Document Type:	Not reported
Future Due Date:	Not reported
Schedule Area Name:	Not reported
Schedule Sub Area Name:	Not reported
Schedule Document Type:	Not reported
Schedule Due Date:	Not reported
Schedule Revised Date:	Not reported

246
ESE
1/2-1
0.725 mi.
3827 ft.

BURBANK II ELEMENTARY SCHOOL **CA ENVIROSTOR** **S107735972**
RIALTO AVENUE/ALLEN STREET **CA SCH** **N/A**
SAN BERNARDINO, CA 92408

Relative:
Lower

Actual:
1026 ft.

ENVIROSTOR:

Name:	BURBANK II ELEMENTARY SCHOOL
Address:	RIALTO AVENUE/ALLEN STREET
City,State,Zip:	SAN BERNARDINO, CA 92408
Facility ID:	60000046
Status:	Certified
Status Date:	06/29/2012
Site Code:	404552
Site Type:	School Cleanup
Site Type Detailed:	School
Acres:	15
NPL:	NO
Regulatory Agencies:	SMBRP
Lead Agency:	SMBRP
Program Manager:	Rana Georges
Supervisor:	Thomas Cota
Division Branch:	Southern California Schools & Brownfields Outreach
Assembly:	47
Senate:	20
Special Program:	Not reported
Restricted Use:	NO
Site Mgmt Req:	NONE SPECIFIED
Funding:	School District

BURBANK II ELEMENTARY SCHOOL (Continued) **S107735972**

Latitude: 34.099
Longitude: -117.2805
APN: NONE SPECIFIED
Past Use: RESIDENTIAL AREA
Potential COC: Chlordane Lead Dieldrin
Confirmed COC: Chlordane Lead Dieldrin
Potential Description: SOIL
Alias Name: Proposed H. Frank Dominguez Elementary School
Alias Type: Alternate Name
Alias Name: SAN BERNARDINO USD-PRPSD BURBANK II ES
Alias Type: Alternate Name
Alias Name: 404552
Alias Type: Project Code (Site Code)
Alias Name: 60000046
Alias Type: Envirostor ID Number

Completed Info:

Completed Area Name: PROJECT WIDE
Completed Sub Area Name: Not reported
Completed Document Type: Cost Recovery Closeout Memo
Completed Date: 12/22/2005
Comments: Not reported

Completed Area Name: PROJECT WIDE
Completed Sub Area Name: Not reported
Completed Document Type: Site Inspections/Visit (Non LUR)
Completed Date: 07/22/2004
Comments: Not reported

Completed Area Name: PROJECT WIDE
Completed Sub Area Name: Not reported
Completed Document Type: Removal Action Workplan
Completed Date: 07/18/2011
Comments: DTSC approved the Final Removal Action Workplan for implementation. Three comments were received on the Draft RAW from the public. DTSC responded to the public comments and forwarded the responses to each resident.

Completed Area Name: PROJECT WIDE
Completed Sub Area Name: Not reported
Completed Document Type: Supplemental Site Investigation Report
Completed Date: 04/13/2011
Comments: DTSC approved the SSI Report with further action determination and completion of RAW for the removal of OCP and lead contaminated soils at defined hot spots as presented in the report.

Completed Area Name: PROJECT WIDE
Completed Sub Area Name: Not reported
Completed Document Type: Community Profile
Completed Date: 06/01/2011
Comments: Final community profile document attached.

Completed Area Name: PROJECT WIDE
Completed Sub Area Name: Not reported
Completed Document Type: Fact Sheets
Completed Date: 05/31/2011
Comments: DTSC submitted approved fact sheet in English and Spanish to District. Not reported

BURBANK II ELEMENTARY SCHOOL (Continued) **S107735972**

Completed Area Name: PROJECT WIDE
Completed Sub Area Name: Not reported
Completed Document Type: Public Notice
Completed Date: 05/26/2011
Comments: District sent final PN.

Completed Area Name: PROJECT WIDE
Completed Sub Area Name: Not reported
Completed Document Type: Fieldwork
Completed Date: 01/22/2012
Comments: Fieldwork completed. Impacted soil excavated, transported offsite, clean fill brought into the site. Site is undergoing restoration.

Completed Area Name: PROJECT WIDE
Completed Sub Area Name: Not reported
Completed Document Type: Removal Action Completion Report
Completed Date: 06/22/2012
Comments: DTSC approved the site with NFA determination. The approved RAW was followed during remvoal activities and soil was properly disposed.

Completed Area Name: PROJECT WIDE
Completed Sub Area Name: Not reported
Completed Document Type: Phase 1
Completed Date: 10/18/2004
Comments: Not reported

Completed Area Name: PROJECT WIDE
Completed Sub Area Name: Not reported
Completed Document Type: 4.14 Request
Completed Date: 11/13/2006
Comments: DTSC accepted the 4.14 form. A deliverable of the Addendum will be scheduled to keep the project active until the District is ready to complete the investigation process.

Completed Area Name: PROJECT WIDE
Completed Sub Area Name: Not reported
Completed Document Type: Preliminary Endangerment Assessment Report
Completed Date: 01/27/2011
Comments: DTSC approved the revised PEA Report with a further action determination.

Completed Area Name: PROJECT WIDE
Completed Sub Area Name: Not reported
Completed Document Type: Technical Workplan
Completed Date: 07/23/2009
Comments: DTSC issued approval of the TM via email.

Completed Area Name: PROJECT WIDE
Completed Sub Area Name: Not reported
Completed Document Type: Fieldwork
Completed Date: 07/16/2010
Comments: Not reported

Completed Area Name: PROJECT WIDE
Completed Sub Area Name: Not reported
Completed Document Type: Fieldwork
Completed Date: 01/28/2011

BURBANK II ELEMENTARY SCHOOL (Continued) **S107735972**

Comments: Sampling activities completed.

Completed Area Name: PROJECT WIDE
Completed Sub Area Name: Not reported
Completed Document Type: CEQA - Notice of Exemption
Completed Date: 07/18/2011
Comments: Not reported

Completed Area Name: PROJECT WIDE
Completed Sub Area Name: Not reported
Completed Document Type: Certification
Completed Date: 06/29/2012
Comments: Post removal site certification completed.

Completed Area Name: PROJECT WIDE
Completed Sub Area Name: Not reported
Completed Document Type: Cost Recovery Closeout Memo
Completed Date: 08/02/2012
Comments: CRU memo issued to close out the project.

Completed Area Name: PROJECT WIDE
Completed Sub Area Name: Not reported
Completed Document Type: School Cleanup Agreement
Completed Date: 04/18/2011
Comments: Fully executed SCA sent (FedEx) to District.

Completed Area Name: PROJECT WIDE
Completed Sub Area Name: Not reported
Completed Document Type: Correspondence
Completed Date: 03/16/2011
Comments: ESI letter forwarded to District.

Completed Area Name: PROJECT WIDE
Completed Sub Area Name: Not reported
Completed Document Type: Environmental Oversight Agreement
Completed Date: 01/03/2011
Comments: Agreement given to Shahir for signature; fully executed EOA sent (FedEx) to District.

Future Area Name: Not reported
Future Sub Area Name: Not reported
Future Document Type: Not reported
Future Due Date: Not reported
Schedule Area Name: Not reported
Schedule Sub Area Name: Not reported
Schedule Document Type: Not reported
Schedule Due Date: Not reported
Schedule Revised Date: Not reported

SCH:

Name: BURBANK II ELEMENTARY SCHOOL
Address: RIALTO AVENUE/ALLEN STREET
City,State,Zip: SAN BERNARDINO, CA 92408
Facility ID: 60000046
Site Type: School Cleanup
Site Type Detail: School

BURBANK II ELEMENTARY SCHOOL (Continued) **S107735972**

Site Mgmt. Req.:	NONE SPECIFIED
Acres:	15
National Priorities List:	NO
Cleanup Oversight Agencies:	SMBRP
Lead Agency:	SMBRP
Lead Agency Description:	DTSC - Site Cleanup Program
Project Manager:	Rana Georges
Supervisor:	Thomas Cota
Division Branch:	Southern California Schools & Brownfields Outreach
Site Code:	404552
Assembly:	47
Senate:	20
Special Program Status:	Not reported
Status:	Certified
Status Date:	06/29/2012
Restricted Use:	NO
Funding:	School District
Latitude:	34.099
Longitude:	-117.2805
APN:	NONE SPECIFIED
Past Use:	RESIDENTIAL AREA
Potential COC:	Chlordane, Lead, Dieldrin
Confirmed COC:	Chlordane, Lead, Dieldrin
Potential Description:	SOIL
Alias Name:	Proposed H. Frank Dominguez Elementary School
Alias Type:	Alternate Name
Alias Name:	SAN BERNARDINO USD-PRPSD BURBANK II ES
Alias Type:	Alternate Name
Alias Name:	404552
Alias Type:	Project Code (Site Code)
Alias Name:	60000046
Alias Type:	Envirostor ID Number

Completed Info:

Completed Area Name:	PROJECT WIDE
Completed Sub Area Name:	Not reported
Completed Document Type:	Cost Recovery Closeout Memo
Completed Date:	12/22/2005
Comments:	Not reported

Completed Area Name:	PROJECT WIDE
Completed Sub Area Name:	Not reported
Completed Document Type:	Site Inspections/Visit (Non LUR)
Completed Date:	07/22/2004
Comments:	Not reported

Completed Area Name:	PROJECT WIDE
Completed Sub Area Name:	Not reported
Completed Document Type:	Removal Action Workplan
Completed Date:	07/18/2011
Comments:	DTSC approved the Final Removal Action Workplan for implementation. Three comments were received on the Draft RAW from the public. DTSC responded to the public comments and forwarded the responses to each resident.

Completed Area Name:	PROJECT WIDE
Completed Sub Area Name:	Not reported
Completed Document Type:	Supplemental Site Investigation Report

BURBANK II ELEMENTARY SCHOOL (Continued) **S107735972**

Completed Date: 04/13/2011
Comments: DTSC approved the SSI Report with further action determination and completion of RAW for the removal of OCP and lead contaminated soils at defined hot spots as presented in the report.

Completed Area Name: PROJECT WIDE
Completed Sub Area Name: Not reported
Completed Document Type: Community Profile
Completed Date: 06/01/2011
Comments: Final community profile document attached.

Completed Area Name: PROJECT WIDE
Completed Sub Area Name: Not reported
Completed Document Type: Fact Sheets
Completed Date: 05/31/2011
Comments: DTSC submitted approved fact sheet in English and Spanish to District. Not reported

Completed Area Name: PROJECT WIDE
Completed Sub Area Name: Not reported
Completed Document Type: Public Notice
Completed Date: 05/26/2011
Comments: District sent final PN.

Completed Area Name: PROJECT WIDE
Completed Sub Area Name: Not reported
Completed Document Type: Fieldwork
Completed Date: 01/22/2012
Comments: Fieldwork completed. Impacted soil excavated, transported offsite, clean fill brought into the site. Site is undergoing restoration.

Completed Area Name: PROJECT WIDE
Completed Sub Area Name: Not reported
Completed Document Type: Removal Action Completion Report
Completed Date: 06/22/2012
Comments: DTSC approved the site with NFA determination. The approved RAW was followed during remvoal activities and soil was properly disposed.

Completed Area Name: PROJECT WIDE
Completed Sub Area Name: Not reported
Completed Document Type: Phase 1
Completed Date: 10/18/2004
Comments: Not reported

Completed Area Name: PROJECT WIDE
Completed Sub Area Name: Not reported
Completed Document Type: 4.14 Request
Completed Date: 11/13/2006
Comments: DTSC accepted the 4.14 form. A deliverable of the Addendum will be scheduled to keep the project active until the District is ready to complete the investigation process.

Completed Area Name: PROJECT WIDE
Completed Sub Area Name: Not reported
Completed Document Type: Preliminary Endangerment Assessment Report
Completed Date: 01/27/2011
Comments: DTSC approved the revised PEA Report with a further action

BURBANK II ELEMENTARY SCHOOL (Continued) **S107735972**

determination.

Completed Area Name: PROJECT WIDE
Completed Sub Area Name: Not reported
Completed Document Type: Technical Workplan
Completed Date: 07/23/2009
Comments: DTSC issued approval of the TM via email.

Completed Area Name: PROJECT WIDE
Completed Sub Area Name: Not reported
Completed Document Type: Fieldwork
Completed Date: 07/16/2010
Comments: Not reported

Completed Area Name: PROJECT WIDE
Completed Sub Area Name: Not reported
Completed Document Type: Fieldwork
Completed Date: 01/28/2011
Comments: Sampling activities completed.

Completed Area Name: PROJECT WIDE
Completed Sub Area Name: Not reported
Completed Document Type: CEQA - Notice of Exemption
Completed Date: 07/18/2011
Comments: Not reported

Completed Area Name: PROJECT WIDE
Completed Sub Area Name: Not reported
Completed Document Type: Certification
Completed Date: 06/29/2012
Comments: Post removal site certification completed.

Completed Area Name: PROJECT WIDE
Completed Sub Area Name: Not reported
Completed Document Type: Cost Recovery Closeout Memo
Completed Date: 08/02/2012
Comments: CRU memo issued to close out the project.

Completed Area Name: PROJECT WIDE
Completed Sub Area Name: Not reported
Completed Document Type: School Cleanup Agreement
Completed Date: 04/18/2011
Comments: Fully executed SCA sent (FedEx) to District.

Completed Area Name: PROJECT WIDE
Completed Sub Area Name: Not reported
Completed Document Type: Correspondence
Completed Date: 03/16/2011
Comments: ESI letter forwarded to District.

Completed Area Name: PROJECT WIDE
Completed Sub Area Name: Not reported
Completed Document Type: Environmental Oversight Agreement
Completed Date: 01/03/2011
Comments: Agreement given to Shahir for signature; fully executed EOA sent (FedEx) to District.

BURBANK II ELEMENTARY SCHOOL (Continued) **S107735972**

Future Area Name:	Not reported
Future Sub Area Name:	Not reported
Future Document Type:	Not reported
Future Due Date:	Not reported
Schedule Area Name:	Not reported
Schedule Sub Area Name:	Not reported
Schedule Document Type:	Not reported
Schedule Due Date:	Not reported
Schedule Revised Date:	Not reported

247
SSW
1/2-1
0.733 mi.
3870 ft.

QUALITY PLATING INC.
456 SOUTH I ST.
SAN BERNARDINO, CA 92410

CA ENVIROSTOR **S105026042**
CA HIST CORTESE **N/A**

Relative:
Lower

Actual:
1031 ft.

ENVIROSTOR:

Name:	QUALITY PLATING INC.
Address:	456 SOUTH I ST.
City,State,Zip:	SAN BERNARDINO, CA 92410
Facility ID:	36340031
Status:	Refer: Local Agency
Status Date:	08/04/2015
Site Code:	Not reported
Site Type:	Evaluation
Site Type Detailed:	Evaluation
Acres:	1
NPL:	NO
Regulatory Agencies:	US EPA
Lead Agency:	US EPA
Program Manager:	Not reported
Supervisor:	Douglas Bautista
Division Branch:	Cleanup Cypress
Assembly:	47
Senate:	20
Special Program:	EPA - PASI
Restricted Use:	NO
Site Mgmt Req:	NONE SPECIFIED
Funding:	EPA Grant
Latitude:	34.09306
Longitude:	-117.3034
APN:	NONE SPECIFIED
Past Use:	NONE SPECIFIED
Potential COC:	* Metals - Sludge * CONTAMINATED SOIL * ACID SOLUTION 2>PH WITH METALS * ALKALINE SOLUTION WITHOUT METALS * TANK BOTTOM WASTES * UNSPECIFIED ALKALINE SOLUTIONS * UNSPECIFIED SLUDGE WASTE
Confirmed COC:	NONE SPECIFIED
Potential Description:	NONE SPECIFIED
Alias Name:	JHG METAL FINISHING CO
Alias Type:	Alternate Name
Alias Name:	CAD982360182
Alias Type:	EPA Identification Number
Alias Name:	36340031
Alias Type:	Envirostor ID Number

Completed Info:

Completed Area Name:	PROJECT WIDE
Completed Sub Area Name:	Not reported

QUALITY PLATING INC. (Continued) **S105026042**

Completed Document Type: Site Screening
Completed Date: 10/25/1994
Comments: There is no evidence of a documented release. Staff recommends NFA for DTSC.

Completed Area Name: PROJECT WIDE
Completed Sub Area Name: Not reported
Completed Document Type: Preliminary Assessment Report
Completed Date: 03/31/1989
Comments: GROUND PHOTOS PHOTOS OF CURRENT FACILITY WITH TRUCK WAREHOUSE ON SITE. PICTURES OF ABOVE GROUND STORAGE TANK. PRELIM ASSESS DONE A MEDIUM PRIORITY SSI IS RECOMMENDED UNDER DHS BASED ON A HISTORY OF POOR TOXIC WASTE MANAGEMENT AT QUALITY PLATING, INC AND A HIGH GROUNDWATER TARGET POPULATION

Completed Area Name: PROJECT WIDE
Completed Sub Area Name: Not reported
Completed Document Type: * Discovery
Completed Date: 01/11/1983
Comments: FACILITY IDENTIFIED ID VIA TELEPHONE DIRECTORY (1972) PLATING FIRM

Completed Area Name: PROJECT WIDE
Completed Sub Area Name: Not reported
Completed Document Type: PA/SI Reassessment
Completed Date: 05/29/2015
Comments: Not reported

Completed Area Name: PROJECT WIDE
Completed Sub Area Name: Not reported
Completed Document Type: PA/SI Reassessment
Completed Date: 12/22/2010
Comments: Not reported

Completed Area Name: PROJECT WIDE
Completed Sub Area Name: Not reported
Completed Document Type: Site Screening
Completed Date: 03/20/1987
Comments: SITE SCREENING DONE FURTHER RECORD SEARCH NEEDED.

Future Area Name: Not reported
Future Sub Area Name: Not reported
Future Document Type: Not reported
Future Due Date: Not reported
Schedule Area Name: Not reported
Schedule Sub Area Name: Not reported
Schedule Document Type: Not reported
Schedule Due Date: Not reported
Schedule Revised Date: Not reported

HIST CORTESE:
edr_fname: QUALITY PLATING INC.
edr_fadd1: 456 I
City,State,Zip: SAN BERNARDINO, CA 92410
Region: CORTESE
Facility County Code: 36
Reg By: CALSI
Reg Id: 36340031

248 South 1/2-1 0.737 mi. 3893 ft. | **RAILROAD STORAGE YARD**
570 WEST MILL STREET
SAN BERNARDINO, CA 92410 | **CA ENVIROSTOR** | **1000291496**
N/A

Relative: Lower

Actual: 1008 ft.

ENVIROSTOR:

Name:	RAILROAD STORAGE YARD
Address:	570 WEST MILL STREET
City,State,Zip:	SAN BERNARDINO, CA 92410
Facility ID:	36400001
Status:	No Further Action
Status Date:	04/14/1995
Site Code:	Not reported
Site Type:	Historical
Site Type Detailed:	* Historical
Acres:	Not reported
NPL:	NO
Regulatory Agencies:	NONE SPECIFIED
Lead Agency:	NONE SPECIFIED
Program Manager:	Not reported
Supervisor:	* Mmonroy
Division Branch:	Cleanup Cypress
Assembly:	40
Senate:	23
Special Program:	* CERC2
Restricted Use:	NO
Site Mgmt Req:	NONE SPECIFIED
Funding:	Not reported
Latitude:	34.09380
Longitude:	-117.2743
APN:	NONE SPECIFIED
Past Use:	NONE
Potential COC:	NONE SPECIFIED No Contaminants found
Confirmed COC:	31000-NO
Potential Description:	NMA
Alias Name:	36400001
Alias Type:	Envirostor ID Number

Completed Info:

Completed Area Name:	PROJECT WIDE
Completed Sub Area Name:	Not reported
Completed Document Type:	* Discovery
Completed Date:	04/19/1983
Comments:	FACILITY IDENTIFIED LOCATED DURING DRIVE BY. FACILITY DRIVE-BY PICTURE TAKEN. SCATTERED DRUMS IN POOR CONDITION, CONTENT UNK. OPEN WAREHOUSE W/ LARGE FENCED AREA IN FRONT. APPEARS TO BE USED AS A CONTRACTOR STORAGE AREA. FINAL STRATEGY SITE REFERRED: TO HWMB/ENF

Completed Area Name:	PROJECT WIDE
Completed Sub Area Name:	Not reported
Completed Document Type:	Preliminary Assessment Report
Completed Date:	09/28/1987
Comments:	PRELIM ASSESS DONE NO EVIDENCE OF CONTAMINATION ON SITE AREA CLEANED AND DRUMS REMOVED PER CO HLTH DEPT.

Completed Area Name:	PROJECT WIDE
Completed Sub Area Name:	Not reported
Completed Document Type:	Site Screening
Completed Date:	03/20/1987

RAILROAD STORAGE YARD (Continued) **1000291496**

Comments: SITE SCREENING DONE FURTHER RECORD SEARCH NEEDED.

Future Area Name: Not reported
Future Sub Area Name: Not reported
Future Document Type: Not reported
Future Due Date: Not reported
Schedule Area Name: Not reported
Schedule Sub Area Name: Not reported
Schedule Document Type: Not reported
Schedule Due Date: Not reported
Schedule Revised Date: Not reported

249
SE
1/2-1
0.830 mi.
4381 ft.

TERMINIX INTERNATIONAL INC
440 S SIERRA WAY
SAN BERNARDINO, CA 92408

CA ENVIROSTOR **U001576076**
CA VCP **N/A**
CA HIST UST
CA San Bern. Co. Permit

Relative:
Lower

Actual:
1010 ft.

ENVIROSTOR:

Name:	TERMINIX
Address:	440 S. SIERRA WAY
City,State,Zip:	SAN BERNARDINO, CA 92408
Facility ID:	36070008
Status:	Active
Status Date:	05/29/2001
Site Code:	400874
Site Type:	Voluntary Cleanup
Site Type Detailed:	Voluntary Cleanup
Acres:	0.5
NPL:	NO
Regulatory Agencies:	SMBRP
Lead Agency:	SMBRP
Program Manager:	Manjul Bose
Supervisor:	Andres Cano
Division Branch:	Cleanup Chatsworth
Assembly:	47
Senate:	20
Special Program:	Voluntary Cleanup Program
Restricted Use:	NO
Site Mgmt Req:	NONE SPECIFIED
Funding:	Responsible Party
Latitude:	34.09344
Longitude:	-117.2854
APN:	013621219
Past Use:	PESTICIDE/INSECTIDE/RODENTICIDE STORAGE
Potential COC:	Chlordane Dieldrin Heptachlor
Confirmed COC:	Chlordane Dieldrin Heptachlor
Potential Description:	SOIL
Alias Name:	013621219
Alias Type:	APN
Alias Name:	110033619001
Alias Type:	EPA (FRS #)
Alias Name:	400874
Alias Type:	Project Code (Site Code)
Alias Name:	36070008
Alias Type:	Envirostor ID Number

Completed Info:

TERMINIX INTERNATIONAL INC (Continued) **U001576076**

Completed Area Name: PROJECT WIDE
Completed Sub Area Name: Not reported
Completed Document Type: Site Inspections/Visit (Non LUR)
Completed Date: 07/28/2008
Comments: Property remains the same.

Completed Area Name: PROJECT WIDE
Completed Sub Area Name: Not reported
Completed Document Type: Site Inspections/Visit (Non LUR)
Completed Date: 05/11/2010
Comments: Site Visit completed, property unchanged. Photographs taken.

Completed Area Name: PROJECT WIDE
Completed Sub Area Name: Not reported
Completed Document Type: Remedial Investigation Workplan
Completed Date: 10/01/2001
Comments: DTSC approved RI workplan.

Completed Area Name: PROJECT WIDE
Completed Sub Area Name: Not reported
Completed Document Type: Remedial Investigation Workplan
Completed Date: 09/17/2002
Comments: DTSC approved the RI Addendum workplan

Completed Area Name: PROJECT WIDE
Completed Sub Area Name: Not reported
Completed Document Type: Remedial Investigation Report
Completed Date: 04/30/2003
Comments: Site characterization complete.

Completed Area Name: PROJECT WIDE
Completed Sub Area Name: Not reported
Completed Document Type: Risk Assessment Report
Completed Date: 05/02/2005
Comments: Letter approving RI Report, RI Report Addendum and Risk Assessment issued on 5/2/05

Completed Area Name: PROJECT WIDE
Completed Sub Area Name: Not reported
Completed Document Type: Standard Voluntary Agreement
Completed Date: 05/16/2001
Comments: A Voluntary Cleanup Agreement between DTSC and Terminix to conduct an RI/FS at the Site was signed on May 16, 2001.

Completed Area Name: PROJECT WIDE
Completed Sub Area Name: Not reported
Completed Document Type: Site Inspections/Visit (Non LUR)
Completed Date: 01/22/2020
Comments: Completed by Laura Radke on behalf of M.Bose

Completed Area Name: PROJECT WIDE
Completed Sub Area Name: Not reported
Completed Document Type: Annual Oversight Cost Estimate
Completed Date: 11/13/2019
Comments: Not reported

Completed Area Name: PROJECT WIDE

TERMINIX INTERNATIONAL INC (Continued) **U001576076**

Completed Sub Area Name:	Not reported
Completed Document Type:	Annual Oversight Cost Estimate
Completed Date:	09/10/2021
Comments:	Not reported
Future Area Name:	PROJECT WIDE
Future Sub Area Name:	Not reported
Future Document Type:	Certification
Future Due Date:	2024
Future Area Name:	PROJECT WIDE
Future Sub Area Name:	Not reported
Future Document Type:	5 Year Review Reports
Future Due Date:	2024
Schedule Area Name:	PROJECT WIDE
Schedule Sub Area Name:	Not reported
Schedule Document Type:	Land Use Restriction
Schedule Due Date:	03/10/2022
Schedule Revised Date:	Not reported

VCP:

Name:	TERMINIX
Address:	440 S. SIERRA WAY
City,State,Zip:	SAN BERNARDINO, CA 92408
Facility ID:	36070008
Site Type:	Voluntary Cleanup
Site Type Detail:	Voluntary Cleanup
Site Mgmt. Req.:	NONE SPECIFIED
Acres:	0.5
National Priorities List:	NO
Cleanup Oversight Agencies:	SMBRP
Lead Agency:	SMBRP
Lead Agency Description:	DTSC - Site Cleanup Program
Project Manager:	Manjul Bose
Supervisor:	Andres Cano
Division Branch:	Cleanup Chatsworth
Site Code:	400874
Assembly:	47
Senate:	20
Special Programs Code:	Voluntary Cleanup Program
Status:	Active
Status Date:	05/29/2001
Restricted Use:	NO
Funding:	Responsible Party
Lat/Long:	34.09344 / -117.2854
APN:	013621219
Past Use:	PESTICIDE/INSECTIDE/RODENTICIDE STORAGE
Potential COC:	30004, 30207, 30308
Confirmed COC:	30004,30207,30308
Potential Description:	SOIL
Alias Name:	013621219
Alias Type:	APN
Alias Name:	110033619001
Alias Type:	EPA (FRS #)
Alias Name:	400874
Alias Type:	Project Code (Site Code)
Alias Name:	36070008
Alias Type:	Envirostor ID Number

TERMINIX INTERNATIONAL INC (Continued) **U001576076**

Completed Info:

Completed Area Name: PROJECT WIDE
Completed Sub Area Name: Not reported
Completed Document Type: Site Inspections/Visit (Non LUR)
Completed Date: 07/28/2008
Comments: Property remains the same.

Completed Area Name: PROJECT WIDE
Completed Sub Area Name: Not reported
Completed Document Type: Site Inspections/Visit (Non LUR)
Completed Date: 05/11/2010
Comments: Site Visit completed, property unchanged. Photographs taken.

Completed Area Name: PROJECT WIDE
Completed Sub Area Name: Not reported
Completed Document Type: Remedial Investigation Workplan
Completed Date: 10/01/2001
Comments: DTSC approved RI workplan.

Completed Area Name: PROJECT WIDE
Completed Sub Area Name: Not reported
Completed Document Type: Remedial Investigation Workplan
Completed Date: 09/17/2002
Comments: DTSC approved the RI Addendum workplan

Completed Area Name: PROJECT WIDE
Completed Sub Area Name: Not reported
Completed Document Type: Remedial Investigation Report
Completed Date: 04/30/2003
Comments: Site characterization complete.

Completed Area Name: PROJECT WIDE
Completed Sub Area Name: Not reported
Completed Document Type: Risk Assessment Report
Completed Date: 05/02/2005
Comments: Letter approving RI Report, RI Report Addendum and Risk Assessment issued on 5/2/05

Completed Area Name: PROJECT WIDE
Completed Sub Area Name: Not reported
Completed Document Type: Standard Voluntary Agreement
Completed Date: 05/16/2001
Comments: A Voluntary Cleanup Agreement between DTSC and Terminix to conduct an RI/FS at the Site was signed on May 16, 2001.

Completed Area Name: PROJECT WIDE
Completed Sub Area Name: Not reported
Completed Document Type: Site Inspections/Visit (Non LUR)
Completed Date: 01/22/2020
Comments: Completed by Laura Radke on behalf of M.Bose

Completed Area Name: PROJECT WIDE
Completed Sub Area Name: Not reported
Completed Document Type: Annual Oversight Cost Estimate
Completed Date: 11/13/2019
Comments: Not reported

TERMINIX INTERNATIONAL INC (Continued) **U001576076**

Completed Area Name:	PROJECT WIDE
Completed Sub Area Name:	Not reported
Completed Document Type:	Annual Oversight Cost Estimate
Completed Date:	09/10/2021
Comments:	Not reported

Future Area Name:	PROJECT WIDE
Future Sub Area Name:	Not reported
Future Document Type:	Certification
Future Due Date:	2024
Future Area Name:	PROJECT WIDE
Future Sub Area Name:	Not reported
Future Document Type:	5 Year Review Reports
Future Due Date:	2024
Schedule Area Name:	PROJECT WIDE
Schedule Sub Area Name:	Not reported
Schedule Document Type:	Land Use Restriction
Schedule Due Date:	03/10/2022
Schedule Revised Date:	Not reported

HIST UST:

Name:	TERMINIX INTERNATIONAL INC
Address:	440 S SIERRA WAY
City,State,Zip:	SAN BERNARDINO, CA 92408
File Number:	0002A76C
URL:	http://geotracker.waterboards.ca.gov/ustpdfs/pdf/0002A76C.pdf
Region:	STATE
Facility ID:	00000019173
Facility Type:	Other
Other Type:	PEST CONTROL
Contact Name:	BRIAN KNAPP
Telephone:	7148899956
Owner Name:	TERMINIX INTERNATIONAL INC
Owner Address:	440 S. SIERRA WAY
Owner City,St,Zip:	SAN BERNARDINO, CA 92408
Total Tanks:	0001

Tank Num:	001
Container Num:	1
Year Installed:	Not reported
Tank Capacity:	00000000
Tank Used for:	PRODUCT
Type of Fuel:	REGULAR
Container Construction Thickness:	Not reported
Leak Detection:	Visual

Click here for Geo Tracker PDF:

San Bern. Co. Permit:

Name:	TERMINIX INTERNATIONAL
Address:	440 S SIERRA WAY
City,State,Zip:	SAN BERNARDINO, CA 92408
Region:	SAN BERNARDINO
Facility ID:	FA0006617
Owner:	TERMINIX INT'L BLDG 5
Permit Number:	PT0005966

TERMINIX INTERNATIONAL INC (Continued) **U001576076**

Permit Category: HAZMAT HANDLER 11-25 EMPLOYEES
Facility Status: INACTIVE
Expiration Date: 04/30/2002

250
SSE
1/2-1
0.838 mi.
4424 ft.

BURBANK ELEMENTARY
198 WEST MILL STREET
SAN BERNARDINO, CA 92408

CA ENVIROSTOR **S107735971**
CA SCH **N/A**
CA CERS

Relative:
Lower

Actual:
1004 ft.

ENVIROSTOR:

Name:	BURBANK ELEMENTARY
Address:	198 WEST MILL STREET
City,State,Zip:	SAN BERNARDINO, CA 92408
Facility ID:	36820001
Status:	No Further Action
Status Date:	09/12/2000
Site Code:	404132
Site Type:	School Cleanup
Site Type Detailed:	School
Acres:	1
NPL:	NO
Regulatory Agencies:	DTSC
Lead Agency:	DTSC
Program Manager:	Not reported
Supervisor:	Yolanda Garza
Division Branch:	Southern California Schools & Brownfields Outreach
Assembly:	47
Senate:	20
Special Program:	Not reported
Restricted Use:	NO
Site Mgmt Req:	NONE SPECIFIED
Funding:	School District
Latitude:	34.09217
Longitude:	-117.2873
APN:	NONE SPECIFIED
Past Use:	* EDUCATIONAL SERVICES
Potential COC:	Aldrin Heptachlor DDT Chlordane Dieldrin
Confirmed COC:	NONE SPECIFIED
Potential Description:	NMA
Alias Name:	BURBANK ELMENTARY SCHOOL
Alias Type:	Alternate Name
Alias Name:	SAN BERNARDINO CITY SD-BURBANK ELEMENTAR
Alias Type:	Alternate Name
Alias Name:	404132
Alias Type:	Project Code (Site Code)
Alias Name:	36820001
Alias Type:	Envirostor ID Number

Completed Info:

Completed Area Name:	PROJECT WIDE
Completed Sub Area Name:	Not reported
Completed Document Type:	Preliminary Endangerment Assessment Report
Completed Date:	03/09/2001
Comments:	Not reported
Completed Area Name:	PROJECT WIDE
Completed Sub Area Name:	Not reported

BURBANK ELEMENTARY (Continued) **S107735971**

Completed Document Type:	Cost Recovery Closeout Memo
Completed Date:	11/01/2005
Comments:	CRU Memo completed.
Future Area Name:	Not reported
Future Sub Area Name:	Not reported
Future Document Type:	Not reported
Future Due Date:	Not reported
Schedule Area Name:	Not reported
Schedule Sub Area Name:	Not reported
Schedule Document Type:	Not reported
Schedule Due Date:	Not reported
Schedule Revised Date:	Not reported

SCH:

Name:	BURBANK ELEMENTARY
Address:	198 WEST MILL STREET
City,State,Zip:	SAN BERNARDINO, CA 92408
Facility ID:	36820001
Site Type:	School Cleanup
Site Type Detail:	School
Site Mgmt. Req.:	NONE SPECIFIED
Acres:	1
National Priorities List:	NO
Cleanup Oversight Agencies:	DTSC
Lead Agency:	DTSC
Lead Agency Description:	* DTSC
Project Manager:	Not reported
Supervisor:	Yolanda Garza
Division Branch:	Southern California Schools & Brownfields Outreach
Site Code:	404132
Assembly:	47
Senate:	20
Special Program Status:	Not reported
Status:	No Further Action
Status Date:	09/12/2000
Restricted Use:	NO
Funding:	School District
Latitude:	34.09217
Longitude:	-117.2873
APN:	NONE SPECIFIED
Past Use:	* EDUCATIONAL SERVICES
Potential COC:	Aldrin, Aldrin, Heptachlor, DDT, Chlordane, Dieldrin
Confirmed COC:	NONE SPECIFIED
Potential Description:	NMA
Alias Name:	BURBANK ELMENTARY SCHOOL
Alias Type:	Alternate Name
Alias Name:	SAN BERNARDINO CITY SD-BURBANK ELEMENTAR
Alias Type:	Alternate Name
Alias Name:	404132
Alias Type:	Project Code (Site Code)
Alias Name:	36820001
Alias Type:	Envirostor ID Number

Completed Info:

Completed Area Name:	PROJECT WIDE

BURBANK ELEMENTARY (Continued) **S107735971**

Completed Sub Area Name:	Not reported
Completed Document Type:	Preliminary Endangerment Assessment Report
Completed Date:	03/09/2001
Comments:	Not reported

Completed Area Name:	PROJECT WIDE
Completed Sub Area Name:	Not reported
Completed Document Type:	Cost Recovery Closeout Memo
Completed Date:	11/01/2005
Comments:	CRU Memo completed.

Future Area Name:	Not reported
Future Sub Area Name:	Not reported
Future Document Type:	Not reported
Future Due Date:	Not reported
Schedule Area Name:	Not reported
Schedule Sub Area Name:	Not reported
Schedule Document Type:	Not reported
Schedule Due Date:	Not reported
Schedule Revised Date:	Not reported

CERS:

Name:	BURBANK ELEMENTARY
Address:	198 WEST MILL STREET
City,State,Zip:	SAN BERNARDINO, CA 92408
Site ID:	335395
CERS ID:	36820001
CERS Description:	School Cleanup

Affiliation:

Affiliation Type Desc:	Supervisor
Entity Name:	YOLANDA GARZA
Entity Title:	Not reported
Affiliation Address:	Not reported
Affiliation City:	Not reported
Affiliation State:	Not reported
Affiliation Country:	Not reported
Affiliation Zip:	Not reported
Affiliation Phone:	,

AY251 **SAN BERNARDINO ENG SUB-DEPOT** **FUDS** **1024903638**
SSE **N/A**
1/2-1 **SAN BERNARDINO, CA**
0.863 mi.
4558 ft. **Site 1 of 2 in cluster AY**

Relative:
Lower

Actual:
999 ft.

FUDS:

EPA Region:	9
Installation ID:	CA99799F559100
Congressional District Number:	31
Name:	SAN BERNARDINO ENG SUB-DEPOT
FUDS Number:	J09CA0588
City:	SAN BERNARDINO
State:	CA
County:	SAN BERNARDINO
Object ID:	789
USACE Division:	SPD

SAN BERNARDINO ENG SUB-DEPOT (Continued) **1024903638**

USACE District:	Los Angeles District (SPL)
Status:	Properties without projects
Current Owner:	Not reported
EMS Map Link:	https://fudsportal.usace.army.mil/ems/ems/inventory/map/map?id=61186
Eligibility:	Eligible
Has Projects:	No
NPL Status:	Not on the NPL
Property History:	N/A
Project Required:	No
Feature Description:	Not reported
Latitude:	34.09055556
Longitude:	-117.29166667

AY252 **SAN BERNARDINO ENG SUB-DEPOT** **CA ENVIROSTOR** **S107737221**
SSE **N/A**
1/2-1 **SAN BERNARDINO, CA**
0.864 mi.
4564 ft. **Site 2 of 2 in cluster AY**

Relative:
Lower

Actual:
999 ft.

ENVIROSTOR:

Name:	SAN BERNARDINO ENG SUB-DEPOT
Address:	Not reported
City,State,Zip:	SAN BERNARDINO, CA
Facility ID:	80000442
Status:	Inactive - Needs Evaluation
Status Date:	07/01/2005
Site Code:	Not reported
Site Type:	Military Evaluation
Site Type Detailed:	FUDS
Acres:	Not reported
NPL:	NO
Regulatory Agencies:	SMBRP
Lead Agency:	SMBRP
Program Manager:	Not reported
Supervisor:	Douglas Bautista
Division Branch:	Cleanup Cypress
Assembly:	47
Senate:	20
Special Program:	Not reported
Restricted Use:	NO
Site Mgmt Req:	NONE SPECIFIED
Funding:	DERA
Latitude:	34.09055
Longitude:	-117.2916
APN:	NONE SPECIFIED
Past Use:	NONE SPECIFIED
Potential COC:	NONE SPECIFIED
Confirmed COC:	NONE SPECIFIED
Potential Description:	NONE SPECIFIED
Alias Name:	CA99799F559100
Alias Type:	Federal Facility ID
Alias Name:	J09CA0588
Alias Type:	INPR
Alias Name:	80000442
Alias Type:	Envirostor ID Number

Completed Info:

SAN BERNARDINO ENG SUB-DEPOT (Continued) **S107737221**

Completed Area Name:	PROJECT WIDE
Completed Sub Area Name:	Not reported
Completed Document Type:	Inventory Project Report (INPR)
Completed Date:	01/20/1993
Comments:	Not reported
Future Area Name:	Not reported
Future Sub Area Name:	Not reported
Future Document Type:	Not reported
Future Due Date:	Not reported
Schedule Area Name:	Not reported
Schedule Sub Area Name:	Not reported
Schedule Document Type:	Not reported
Schedule Due Date:	Not reported
Schedule Revised Date:	Not reported

Count: 20 records.

ORPHAN SUMMARY

City	EDR ID	Site Name	Site Address	Zip	Database(s)
SAN BERNANDINO	1026584932	COUNTY OF SAN BERNADINO	ENVIRONMENTAL PUBLIC AGENCY 82	92415	PRP
SAN BERNARDINO	S106162215	NORTON A F B BLDG 754	7TH ST	92410	CA LUST
SAN BERNARDINO	1003878981	SECCOMBE LAKE STATE REC AREA	7TH ST BETW SERRIA & WATERMAN	92410	SEMS-ARCHIVE
SAN BERNARDINO	S107537455		ACROSS F 2184 ROSEVILLE AVE /		CA CDL
SAN BERNARDINO	S107533656		400 BLOCK OF E CAROLINE STREET	92408	CA CDL
SAN BERNARDINO	S107527569		1185 1/2 E LEE	92401	CA CDL
SAN BERNARDINO	S107533721		4040 E HIGHLAND (CROSS OF BOUL		CA CDL
SAN BERNARDINO	S105026055	NORTON A F B BLDG S-21	MEMORIAL (2ND STREET)	92403	CA LUST, CA HIST CORTESE
SAN BERNARDINO	S107531994		26416 E PACIFIC AVE		CA CDL
SAN BERNARDINO	S104756707	MERIT OIL COMPANY	1405 RIALTO AVE	92410	CA LUST, CA HIST CORTESE
SAN BERNARDINO	S101619559	UNION OIL SERVICE STATION #606	3003 E ST	92410	CA LUST, CA SWEEPS UST, CA FID UST, CA HIST CORTESE
SAN BERNARDINO	S104751426	INLAND BEVERAGE COMPANY	223 G ST	92410	CA LUST, CA HIST CORTESE
SAN BERNARDINO	S122412445		1780 E ST	92408	CA CDL
SAN BERNARDINO	S103943755	CHEVRON #9-9125	1198 E ST	92408	CA LUST
SAN BERNARDINO	S105026059	HOLIDAY OLDSMOBILE	1388 E ST	92408	CA LUST, CA HIST CORTESE
SAN BERNARDINO	S105624625	U.S. POST OFFICE	1341 E ST	92408	CA LUST
SAN BERNARDINO COUNT	S107538721		HIGHWAY 138 E OF HIGHWAY 2		CA CDL
SAN BERNARDINO COUNT	S107537516		ALONG SIDE GRAY ST NEAR 3RD ST		CA CDL
SAN BERNARDINO COUNT	S107532438		3 1/2 MI E OF BEAR VALLEY & HW		CA CDL
SAN BERNARDINO COUNT	S107540506		ROAD INO9, 3/2 MI E OF HWY 330		CA CDL

GOVERNMENT RECORDS SEARCHED / DATA CURRENCY TRACKING

To maintain currency of the following federal and state databases, EDR contacts the appropriate governmental agency on a monthly or quarterly basis, as required.

Number of Days to Update: Provides confirmation that EDR is reporting records that have been updated within 90 days from the date the government agency made the information available to the public.

STANDARD ENVIRONMENTAL RECORDS

Lists of Federal NPL (Superfund) sites

NPL: National Priority List

National Priorities List (Superfund). The NPL is a subset of CERCLIS and identifies over 1,200 sites for priority cleanup under the Superfund Program. NPL sites may encompass relatively large areas. As such, EDR provides polygon coverage for over 1,000 NPL site boundaries produced by EPA's Environmental Photographic Interpretation Center (EPIC) and regional EPA offices.

Date of Government Version: 01/25/2022
Date Data Arrived at EDR: 02/03/2022
Date Made Active in Reports: 02/22/2022
Number of Days to Update: 19

Source: EPA
Telephone: N/A
Last EDR Contact: 04/01/2022
Next Scheduled EDR Contact: 07/11/2022
Data Release Frequency: Quarterly

NPL Site Boundaries

Sources:

EPA's Environmental Photographic Interpretation Center (EPIC)
Telephone: 202-564-7333

EPA Region 1
Telephone 617-918-1143

EPA Region 6
Telephone: 214-655-6659

EPA Region 3
Telephone 215-814-5418

EPA Region 7
Telephone: 913-551-7247

EPA Region 4
Telephone 404-562-8033

EPA Region 8
Telephone: 303-312-6774

EPA Region 5
Telephone 312-886-6686

EPA Region 9
Telephone: 415-947-4246

EPA Region 10
Telephone 206-553-8665

Proposed NPL: Proposed National Priority List Sites

A site that has been proposed for listing on the National Priorities List through the issuance of a proposed rule in the Federal Register. EPA then accepts public comments on the site, responds to the comments, and places on the NPL those sites that continue to meet the requirements for listing.

Date of Government Version: 01/25/2022
Date Data Arrived at EDR: 02/03/2022
Date Made Active in Reports: 02/22/2022
Number of Days to Update: 19

Source: EPA
Telephone: N/A
Last EDR Contact: 04/01/2022
Next Scheduled EDR Contact: 07/11/2022
Data Release Frequency: Quarterly

NPL LIENS: Federal Superfund Liens

Federal Superfund Liens. Under the authority granted the USEPA by CERCLA of 1980, the USEPA has the authority to file liens against real property in order to recover remedial action expenditures or when the property owner received notification of potential liability. USEPA compiles a listing of filed notices of Superfund Liens.

Date of Government Version: 10/15/1991
Date Data Arrived at EDR: 02/02/1994
Date Made Active in Reports: 03/30/1994
Number of Days to Update: 56

Source: EPA
Telephone: 202-564-4267
Last EDR Contact: 08/15/2011
Next Scheduled EDR Contact: 11/28/2011
Data Release Frequency: No Update Planned

Lists of Federal Delisted NPL sites

Delisted NPL: National Priority List Deletions

The National Oil and Hazardous Substances Pollution Contingency Plan (NCP) establishes the criteria that the EPA uses to delete sites from the NPL. In accordance with 40 CFR 300.425.(e), sites may be deleted from the NPL where no further response is appropriate.

Date of Government Version: 01/25/2022
Date Data Arrived at EDR: 02/03/2022
Date Made Active in Reports: 02/22/2022
Number of Days to Update: 19

Source: EPA
Telephone: N/A
Last EDR Contact: 04/01/2022
Next Scheduled EDR Contact: 07/11/2022
Data Release Frequency: Quarterly

Lists of Federal sites subject to CERCLA removals and CERCLA orders

FEDERAL FACILITY: Federal Facility Site Information listing

A listing of National Priority List (NPL) and Base Realignment and Closure (BRAC) sites found in the Comprehensive Environmental Response, Compensation and Liability Information System (CERCLIS) Database where EPA Federal Facilities Restoration and Reuse Office is involved in cleanup activities.

Date of Government Version: 05/25/2021
Date Data Arrived at EDR: 06/24/2021
Date Made Active in Reports: 09/20/2021
Number of Days to Update: 88

Source: Environmental Protection Agency
Telephone: 703-603-8704
Last EDR Contact: 04/01/2022
Next Scheduled EDR Contact: 07/11/2022
Data Release Frequency: Varies

SEMS: Superfund Enterprise Management System

SEMS (Superfund Enterprise Management System) tracks hazardous waste sites, potentially hazardous waste sites, and remedial activities performed in support of EPA's Superfund Program across the United States. The list was formerly know as CERCLIS, renamed to SEMS by the EPA in 2015. The list contains data on potentially hazardous waste sites that have been reported to the USEPA by states, municipalities, private companies and private persons, pursuant to Section 103 of the Comprehensive Environmental Response, Compensation, and Liability Act (CERCLA). This dataset also contains sites which are either proposed to or on the National Priorities List (NPL) and the sites which are in the screening and assessment phase for possible inclusion on the NPL.

Date of Government Version: 01/25/2022
Date Data Arrived at EDR: 02/03/2022
Date Made Active in Reports: 02/22/2022
Number of Days to Update: 19

Source: EPA
Telephone: 800-424-9346
Last EDR Contact: 04/01/2022
Next Scheduled EDR Contact: 07/25/2022
Data Release Frequency: Quarterly

Lists of Federal CERCLA sites with NFRAP

SEMS-ARCHIVE: Superfund Enterprise Management System Archive

SEMS-ARCHIVE (Superfund Enterprise Management System Archive) tracks sites that have no further interest under the Federal Superfund Program based on available information. The list was formerly known as the CERCLIS-NFRAP, renamed to SEMS ARCHIVE by the EPA in 2015. EPA may perform a minimal level of assessment work at a site while it is archived if site conditions change and/or new information becomes available. Archived sites have been removed and archived from the inventory of SEMS sites. Archived status indicates that, to the best of EPA's knowledge, assessment at a site has been completed and that EPA has determined no further steps will be taken to list the site on the National Priorities List (NPL), unless information indicates this decision was not appropriate or other considerations require a recommendation for listing at a later time. The decision does not necessarily mean that there is no hazard associated with a given site; it only means that. based upon available information, the location is not judged to be potential NPL site.

Date of Government Version: 01/25/2022
Date Data Arrived at EDR: 02/03/2022
Date Made Active in Reports: 02/22/2022
Number of Days to Update: 19

Source: EPA
Telephone: 800-424-9346
Last EDR Contact: 04/01/2022
Next Scheduled EDR Contact: 07/25/2022
Data Release Frequency: Quarterly

Lists of Federal RCRA facilities undergoing Corrective Action

CORRACTS: Corrective Action Report

CORRACTS identifies hazardous waste handlers with RCRA corrective action activity.

Date of Government Version: 02/28/2022
Date Data Arrived at EDR: 03/02/2022
Date Made Active in Reports: 03/17/2022
Number of Days to Update: 15

Source: EPA
Telephone: 800-424-9346
Last EDR Contact: 04/06/2022
Next Scheduled EDR Contact: 07/04/2022
Data Release Frequency: Quarterly

Lists of Federal RCRA TSD facilities

RCRA-TSDF: RCRA - Treatment, Storage and Disposal

RCRAInfo is EPA's comprehensive information system, providing access to data supporting the Resource Conservation and Recovery Act (RCRA) of 1976 and the Hazardous and Solid Waste Amendments (HSWA) of 1984. The database includes selective information on sites which generate, transport, store, treat and/or dispose of hazardous waste as defined by the Resource Conservation and Recovery Act (RCRA). Transporters are individuals or entities that move hazardous waste from the generator offsite to a facility that can recycle, treat, store, or dispose of the waste. TSDFs treat, store, or dispose of the waste.

Date of Government Version: 02/28/2022
Date Data Arrived at EDR: 03/02/2022
Date Made Active in Reports: 03/17/2022
Number of Days to Update: 15

Source: Environmental Protection Agency
Telephone: (415) 495-8895
Last EDR Contact: 04/06/2022
Next Scheduled EDR Contact: 07/04/2022
Data Release Frequency: Quarterly

Lists of Federal RCRA generators

RCRA-LQG: RCRA - Large Quantity Generators

RCRAInfo is EPA's comprehensive information system, providing access to data supporting the Resource Conservation and Recovery Act (RCRA) of 1976 and the Hazardous and Solid Waste Amendments (HSWA) of 1984. The database includes selective information on sites which generate, transport, store, treat and/or dispose of hazardous waste as defined by the Resource Conservation and Recovery Act (RCRA). Large quantity generators (LQGs) generate over 1,000 kilograms (kg) of hazardous waste, or over 1 kg of acutely hazardous waste per month.

Date of Government Version: 02/28/2022
Date Data Arrived at EDR: 03/02/2022
Date Made Active in Reports: 03/17/2022
Number of Days to Update: 15

Source: Environmental Protection Agency
Telephone: (415) 495-8895
Last EDR Contact: 04/06/2022
Next Scheduled EDR Contact: 07/04/2022
Data Release Frequency: Quarterly

RCRA-SQG: RCRA - Small Quantity Generators

RCRAInfo is EPA's comprehensive information system, providing access to data supporting the Resource Conservation and Recovery Act (RCRA) of 1976 and the Hazardous and Solid Waste Amendments (HSWA) of 1984. The database includes selective information on sites which generate, transport, store, treat and/or dispose of hazardous waste as defined by the Resource Conservation and Recovery Act (RCRA). Small quantity generators (SQGs) generate between 100 kg and 1,000 kg of hazardous waste per month.

Date of Government Version: 02/28/2022
Date Data Arrived at EDR: 03/02/2022
Date Made Active in Reports: 03/17/2022
Number of Days to Update: 15

Source: Environmental Protection Agency
Telephone: (415) 495-8895
Last EDR Contact: 04/06/2022
Next Scheduled EDR Contact: 07/04/2022
Data Release Frequency: Quarterly

RCRA-VSQG: RCRA - Very Small Quantity Generators (Formerly Conditionally Exempt Small Quantity Generators)

RCRAInfo is EPA's comprehensive information system, providing access to data supporting the Resource Conservation and Recovery Act (RCRA) of 1976 and the Hazardous and Solid Waste Amendments (HSWA) of 1984. The database includes selective information on sites which generate, transport, store, treat and/or dispose of hazardous waste as defined by the Resource Conservation and Recovery Act (RCRA). Very small quantity generators (VSQGs) generate less than 100 kg of hazardous waste, or less than 1 kg of acutely hazardous waste per month.

Date of Government Version: 02/28/2022
Date Data Arrived at EDR: 03/02/2022
Date Made Active in Reports: 03/17/2022
Number of Days to Update: 15

Source: Environmental Protection Agency
Telephone: (415) 495-8895
Last EDR Contact: 04/06/2022
Next Scheduled EDR Contact: 07/04/2022
Data Release Frequency: Quarterly

Federal institutional controls / engineering controls registries

LUCIS: Land Use Control Information System

LUCIS contains records of land use control information pertaining to the former Navy Base Realignment and Closure properties.

Date of Government Version: 11/15/2021
Date Data Arrived at EDR: 11/16/2021
Date Made Active in Reports: 02/08/2022
Number of Days to Update: 84

Source: Department of the Navy
Telephone: 843-820-7326
Last EDR Contact: 02/07/2022
Next Scheduled EDR Contact: 05/23/2022
Data Release Frequency: Varies

US ENG CONTROLS: Engineering Controls Sites List

A listing of sites with engineering controls in place. Engineering controls include various forms of caps, building foundations, liners, and treatment methods to create pathway elimination for regulated substances to enter environmental media or effect human health.

Date of Government Version: 11/19/2021
Date Data Arrived at EDR: 11/19/2021
Date Made Active in Reports: 02/14/2022
Number of Days to Update: 87

Source: Environmental Protection Agency
Telephone: 703-603-0695
Last EDR Contact: 02/23/2022
Next Scheduled EDR Contact: 06/06/2022
Data Release Frequency: Varies

US INST CONTROLS: Institutional Controls Sites List

A listing of sites with institutional controls in place. Institutional controls include administrative measures, such as groundwater use restrictions, construction restrictions, property use restrictions, and post remediation care requirements intended to prevent exposure to contaminants remaining on site. Deed restrictions are generally required as part of the institutional controls.

Date of Government Version: 11/19/2021
Date Data Arrived at EDR: 11/19/2021
Date Made Active in Reports: 02/14/2022
Number of Days to Update: 87

Source: Environmental Protection Agency
Telephone: 703-603-0695
Last EDR Contact: 02/23/2022
Next Scheduled EDR Contact: 06/06/2022
Data Release Frequency: Varies

Federal ERNS list

ERNS: Emergency Response Notification System

Emergency Response Notification System. ERNS records and stores information on reported releases of oil and hazardous substances.

Date of Government Version: 12/31/2021
Date Data Arrived at EDR: 03/01/2022
Date Made Active in Reports: 03/10/2022
Number of Days to Update: 9

Source: National Response Center, United States Coast Guard
Telephone: 202-267-2180
Last EDR Contact: 03/22/2022
Next Scheduled EDR Contact: 07/04/2022
Data Release Frequency: Quarterly

Lists of state- and tribal (Superfund) equivalent sites

RESPONSE: State Response Sites

Identifies confirmed release sites where DTSC is involved in remediation, either in a lead or oversight capacity. These confirmed release sites are generally high-priority and high potential risk.

Date of Government Version: 01/24/2022
Date Data Arrived at EDR: 01/25/2022
Date Made Active in Reports: 04/13/2022
Number of Days to Update: 78

Source: Department of Toxic Substances Control
Telephone: 916-323-3400
Last EDR Contact: 01/25/2022
Next Scheduled EDR Contact: 05/09/2022
Data Release Frequency: Quarterly

Lists of state- and tribal hazardous waste facilities

ENVIROSTOR: EnviroStor Database

The Department of Toxic Substances Control's (DTSC's) Site Mitigation and Brownfields Reuse Program's (SMBRP's) EnviroStor database identifes sites that have known contamination or sites for which there may be reasons to investigate further. The database includes the following site types: Federal Superfund sites (National Priorities List (NPL)); State Response, including Military Facilities and State Superfund; Voluntary Cleanup; and School sites. EnviroStor provides similar information to the information that was available in CalSites, and provides additional site information, including, but not limited to, identification of formerly-contaminated properties that have been released for reuse, properties where environmental deed restrictions have been recorded to prevent inappropriate land uses, and risk characterization information that is used to assess potential impacts to public health and the environment at contaminated sites.

Date of Government Version: 01/24/2022
Date Data Arrived at EDR: 01/25/2022
Date Made Active in Reports: 04/13/2022
Number of Days to Update: 78

Source: Department of Toxic Substances Control
Telephone: 916-323-3400
Last EDR Contact: 01/25/2022
Next Scheduled EDR Contact: 05/09/2022
Data Release Frequency: Quarterly

Lists of state and tribal landfills and solid waste disposal facilities

SWF/LF (SWIS): Solid Waste Information System

Active, Closed and Inactive Landfills. SWF/LF records typically contain an inve ntory of solid waste disposal facilities or landfills. These may be active or i nactive facilities or open dumps that failed to meet RCRA Section 4004 criteria for solid waste landfills or disposal sites.

Date of Government Version: 11/08/2021
Date Data Arrived at EDR: 11/09/2021
Date Made Active in Reports: 01/28/2022
Number of Days to Update: 80

Source: Department of Resources Recycling and Recovery
Telephone: 916-341-6320
Last EDR Contact: 02/08/2022
Next Scheduled EDR Contact: 05/23/2022
Data Release Frequency: Quarterly

Lists of state and tribal leaking storage tanks

LUST REG 6V: Leaking Underground Storage Tank Case Listing
Leaking Underground Storage Tank locations. Inyo, Kern, Los Angeles, Mono, San Bernardino counties.

Date of Government Version: 06/07/2005
Date Data Arrived at EDR: 06/07/2005
Date Made Active in Reports: 06/29/2005
Number of Days to Update: 22

Source: California Regional Water Quality Control Board Victorville Branch Office (6)
Telephone: 760-241-7365
Last EDR Contact: 09/12/2011
Next Scheduled EDR Contact: 12/26/2011
Data Release Frequency: No Update Planned

LUST REG 1: Active Toxic Site Investigation
Del Norte, Humboldt, Lake, Mendocino, Modoc, Siskiyou, Sonoma, Trinity counties. For more current information, please refer to the State Water Resources Control Board's LUST database.

Date of Government Version: 02/01/2001
Date Data Arrived at EDR: 02/28/2001
Date Made Active in Reports: 03/29/2001
Number of Days to Update: 29

Source: California Regional Water Quality Control Board North Coast (1)
Telephone: 707-570-3769
Last EDR Contact: 08/01/2011
Next Scheduled EDR Contact: 11/14/2011
Data Release Frequency: No Update Planned

LUST REG 2: Fuel Leak List
Leaking Underground Storage Tank locations. Alameda, Contra Costa, Marin, Napa, San Francisco, San Mateo, Santa Clara, Solano, Sonoma counties.

Date of Government Version: 09/30/2004
Date Data Arrived at EDR: 10/20/2004
Date Made Active in Reports: 11/19/2004
Number of Days to Update: 30

Source: California Regional Water Quality Control Board San Francisco Bay Region (2)
Telephone: 510-622-2433
Last EDR Contact: 09/19/2011
Next Scheduled EDR Contact: 01/02/2012
Data Release Frequency: No Update Planned

LUST: Leaking Underground Fuel Tank Report (GEOTRACKER)
Leaking Underground Storage Tank (LUST) Sites included in GeoTracker. GeoTracker is the Water Boards data management system for sites that impact, or have the potential to impact, water quality in California, with emphasis on groundwater.

Date of Government Version: 12/06/2021
Date Data Arrived at EDR: 12/07/2021
Date Made Active in Reports: 02/23/2022
Number of Days to Update: 78

Source: State Water Resources Control Board
Telephone: see region list
Last EDR Contact: 03/08/2022
Next Scheduled EDR Contact: 06/20/2022
Data Release Frequency: Quarterly

LUST REG 6L: Leaking Underground Storage Tank Case Listing
For more current information, please refer to the State Water Resources Control Board's LUST database.

Date of Government Version: 09/09/2003
Date Data Arrived at EDR: 09/10/2003
Date Made Active in Reports: 10/07/2003
Number of Days to Update: 27

Source: California Regional Water Quality Control Board Lahontan Region (6)
Telephone: 530-542-5572
Last EDR Contact: 09/12/2011
Next Scheduled EDR Contact: 12/26/2011
Data Release Frequency: No Update Planned

LUST REG 3: Leaking Underground Storage Tank Database
Leaking Underground Storage Tank locations. Monterey, San Benito, San Luis Obispo, Santa Barbara, Santa Cruz counties.

Date of Government Version: 05/19/2003
Date Data Arrived at EDR: 05/19/2003
Date Made Active in Reports: 06/02/2003
Number of Days to Update: 14

Source: California Regional Water Quality Control Board Central Coast Region (3)
Telephone: 805-542-4786
Last EDR Contact: 07/18/2011
Next Scheduled EDR Contact: 10/31/2011
Data Release Frequency: No Update Planned

LUST REG 4: Underground Storage Tank Leak List
Los Angeles, Ventura counties. For more current information, please refer to the State Water Resources Control Board's LUST database.

Date of Government Version: 09/07/2004
Date Data Arrived at EDR: 09/07/2004
Date Made Active in Reports: 10/12/2004
Number of Days to Update: 35

Source: California Regional Water Quality Control Board Los Angeles Region (4)
Telephone: 213-576-6710
Last EDR Contact: 09/06/2011
Next Scheduled EDR Contact: 12/19/2011
Data Release Frequency: No Update Planned

LUST REG 5: Leaking Underground Storage Tank Database

Leaking Underground Storage Tank locations. Alameda, Alpine, Amador, Butte, Colusa, Contra Costa, Calveras, El Dorado, Fresno, Glenn, Kern, Kings, Lake, Lassen, Madera, Mariposa, Merced, Modoc, Napa, Nevada, Placer, Plumas, Sacramento, San Joaquin, Shasta, Solano, Stanislaus, Sutter, Tehama, Tulare, Tuolumne, Yolo, Yuba counties.

Date of Government Version: 07/01/2008
Date Data Arrived at EDR: 07/22/2008
Date Made Active in Reports: 07/31/2008
Number of Days to Update: 9

Source: California Regional Water Quality Control Board Central Valley Region (5)
Telephone: 916-464-4834
Last EDR Contact: 07/01/2011
Next Scheduled EDR Contact: 10/17/2011
Data Release Frequency: No Update Planned

LUST REG 7: Leaking Underground Storage Tank Case Listing

Leaking Underground Storage Tank locations. Imperial, Riverside, San Diego, Santa Barbara counties.

Date of Government Version: 02/26/2004
Date Data Arrived at EDR: 02/26/2004
Date Made Active in Reports: 03/24/2004
Number of Days to Update: 27

Source: California Regional Water Quality Control Board Colorado River Basin Region (7)
Telephone: 760-776-8943
Last EDR Contact: 08/01/2011
Next Scheduled EDR Contact: 11/14/2011
Data Release Frequency: No Update Planned

LUST REG 8: Leaking Underground Storage Tanks

California Regional Water Quality Control Board Santa Ana Region (8). For more current information, please refer to the State Water Resources Control Board's LUST database.

Date of Government Version: 02/14/2005
Date Data Arrived at EDR: 02/15/2005
Date Made Active in Reports: 03/28/2005
Number of Days to Update: 41

Source: California Regional Water Quality Control Board Santa Ana Region (8)
Telephone: 909-782-4496
Last EDR Contact: 08/15/2011
Next Scheduled EDR Contact: 11/28/2011
Data Release Frequency: No Update Planned

LUST REG 9: Leaking Underground Storage Tank Report

Orange, Riverside, San Diego counties. For more current information, please refer to the State Water Resources Control Board's LUST database.

Date of Government Version: 03/01/2001
Date Data Arrived at EDR: 04/23/2001
Date Made Active in Reports: 05/21/2001
Number of Days to Update: 28

Source: California Regional Water Quality Control Board San Diego Region (9)
Telephone: 858-637-5595
Last EDR Contact: 09/26/2011
Next Scheduled EDR Contact: 01/09/2012
Data Release Frequency: No Update Planned

INDIAN LUST R1: Leaking Underground Storage Tanks on Indian Land

A listing of leaking underground storage tank locations on Indian Land.

Date of Government Version: 04/28/2021
Date Data Arrived at EDR: 06/11/2021
Date Made Active in Reports: 09/07/2021
Number of Days to Update: 88

Source: EPA Region 1
Telephone: 617-918-1313
Last EDR Contact: 01/18/2022
Next Scheduled EDR Contact: 05/02/2022
Data Release Frequency: Varies

INDIAN LUST R6: Leaking Underground Storage Tanks on Indian Land

LUSTs on Indian land in New Mexico and Oklahoma.

Date of Government Version: 10/12/2021
Date Data Arrived at EDR: 11/15/2021
Date Made Active in Reports: 02/08/2022
Number of Days to Update: 85

Source: EPA Region 6
Telephone: 214-665-6597
Last EDR Contact: 01/18/2022
Next Scheduled EDR Contact: 05/02/2022
Data Release Frequency: Varies

INDIAN LUST R10: Leaking Underground Storage Tanks on Indian Land
LUSTs on Indian land in Alaska, Idaho, Oregon and Washington.

Date of Government Version: 10/12/2021
Date Data Arrived at EDR: 11/15/2021
Date Made Active in Reports: 02/08/2022
Number of Days to Update: 85

Source: EPA Region 10
Telephone: 206-553-2857
Last EDR Contact: 01/18/2022
Next Scheduled EDR Contact: 05/02/2022
Data Release Frequency: Varies

INDIAN LUST R9: Leaking Underground Storage Tanks on Indian Land
LUSTs on Indian land in Arizona, California, New Mexico and Nevada

Date of Government Version: 10/12/2021
Date Data Arrived at EDR: 11/15/2021
Date Made Active in Reports: 02/08/2022
Number of Days to Update: 85

Source: Environmental Protection Agency
Telephone: 415-972-3372
Last EDR Contact: 01/18/2022
Next Scheduled EDR Contact: 05/02/2022
Data Release Frequency: Varies

INDIAN LUST R8: Leaking Underground Storage Tanks on Indian Land
LUSTs on Indian land in Colorado, Montana, North Dakota, South Dakota, Utah and Wyoming.

Date of Government Version: 10/12/2021
Date Data Arrived at EDR: 11/15/2021
Date Made Active in Reports: 02/08/2022
Number of Days to Update: 85

Source: EPA Region 8
Telephone: 303-312-6271
Last EDR Contact: 01/18/2022
Next Scheduled EDR Contact: 05/02/2022
Data Release Frequency: Varies

INDIAN LUST R7: Leaking Underground Storage Tanks on Indian Land
LUSTs on Indian land in Iowa, Kansas, and Nebraska

Date of Government Version: 10/12/2021
Date Data Arrived at EDR: 11/15/2021
Date Made Active in Reports: 02/08/2022
Number of Days to Update: 85

Source: EPA Region 7
Telephone: 913-551-7003
Last EDR Contact: 01/18/2022
Next Scheduled EDR Contact: 05/02/2022
Data Release Frequency: Varies

INDIAN LUST R5: Leaking Underground Storage Tanks on Indian Land
Leaking underground storage tanks located on Indian Land in Michigan, Minnesota and Wisconsin.

Date of Government Version: 10/12/2021
Date Data Arrived at EDR: 11/15/2021
Date Made Active in Reports: 02/08/2022
Number of Days to Update: 85

Source: EPA, Region 5
Telephone: 312-886-7439
Last EDR Contact: 01/18/2022
Next Scheduled EDR Contact: 05/02/2022
Data Release Frequency: Varies

INDIAN LUST R4: Leaking Underground Storage Tanks on Indian Land
LUSTs on Indian land in Florida, Mississippi and North Carolina.

Date of Government Version: 05/28/2021
Date Data Arrived at EDR: 06/22/2021
Date Made Active in Reports: 09/20/2021
Number of Days to Update: 90

Source: EPA Region 4
Telephone: 404-562-8677
Last EDR Contact: 01/18/2022
Next Scheduled EDR Contact: 05/02/2022
Data Release Frequency: Varies

CPS-SLIC: Statewide SLIC Cases (GEOTRACKER)
Cleanup Program Sites (CPS; also known as Site Cleanups [SC] and formerly known as Spills, Leaks, Investigations, and Cleanups [SLIC] sites) included in GeoTracker. GeoTracker is the Water Boards data management system for sites that impact, or have the potential to impact, water quality in California, with emphasis on groundwater.

Date of Government Version: 12/06/2021
Date Data Arrived at EDR: 12/07/2021
Date Made Active in Reports: 02/23/2022
Number of Days to Update: 78

Source: State Water Resources Control Board
Telephone: 866-480-1028
Last EDR Contact: 03/08/2022
Next Scheduled EDR Contact: 06/20/2022
Data Release Frequency: Varies

SLIC REG 1: Active Toxic Site Investigations
The SLIC (Spills, Leaks, Investigations and Cleanup) program is designed to protect and restore water quality from spills, leaks, and similar discharges.

Date of Government Version: 04/03/2003
Date Data Arrived at EDR: 04/07/2003
Date Made Active in Reports: 04/25/2003
Number of Days to Update: 18

Source: California Regional Water Quality Control Board, North Coast Region (1)
Telephone: 707-576-2220
Last EDR Contact: 08/01/2011
Next Scheduled EDR Contact: 11/14/2011
Data Release Frequency: No Update Planned

SLIC REG 2: Spills, Leaks, Investigation & Cleanup Cost Recovery Listing
The SLIC (Spills, Leaks, Investigations and Cleanup) program is designed to protect and restore water quality from spills, leaks, and similar discharges.

Date of Government Version: 09/30/2004
Date Data Arrived at EDR: 10/20/2004
Date Made Active in Reports: 11/19/2004
Number of Days to Update: 30

Source: Regional Water Quality Control Board San Francisco Bay Region (2)
Telephone: 510-286-0457
Last EDR Contact: 09/19/2011
Next Scheduled EDR Contact: 01/02/2012
Data Release Frequency: No Update Planned

SLIC REG 3: Spills, Leaks, Investigation & Cleanup Cost Recovery Listing
The SLIC (Spills, Leaks, Investigations and Cleanup) program is designed to protect and restore water quality from spills, leaks, and similar discharges.

Date of Government Version: 05/18/2006
Date Data Arrived at EDR: 05/18/2006
Date Made Active in Reports: 06/15/2006
Number of Days to Update: 28

Source: California Regional Water Quality Control Board Central Coast Region (3)
Telephone: 805-549-3147
Last EDR Contact: 07/18/2011
Next Scheduled EDR Contact: 10/31/2011
Data Release Frequency: No Update Planned

SLIC REG 4: Spills, Leaks, Investigation & Cleanup Cost Recovery Listing
The SLIC (Spills, Leaks, Investigations and Cleanup) program is designed to protect and restore water quality from spills, leaks, and similar discharges.

Date of Government Version: 11/17/2004
Date Data Arrived at EDR: 11/18/2004
Date Made Active in Reports: 01/04/2005
Number of Days to Update: 47

Source: Region Water Quality Control Board Los Angeles Region (4)
Telephone: 213-576-6600
Last EDR Contact: 07/01/2011
Next Scheduled EDR Contact: 10/17/2011
Data Release Frequency: No Update Planned

SLIC REG 5: Spills, Leaks, Investigation & Cleanup Cost Recovery Listing
The SLIC (Spills, Leaks, Investigations and Cleanup) program is designed to protect and restore water quality from spills, leaks, and similar discharges.

Date of Government Version: 04/01/2005
Date Data Arrived at EDR: 04/05/2005
Date Made Active in Reports: 04/21/2005
Number of Days to Update: 16

Source: Regional Water Quality Control Board Central Valley Region (5)
Telephone: 916-464-3291
Last EDR Contact: 09/12/2011
Next Scheduled EDR Contact: 12/26/2011
Data Release Frequency: No Update Planned

SLIC REG 6V: Spills, Leaks, Investigation & Cleanup Cost Recovery Listing
The SLIC (Spills, Leaks, Investigations and Cleanup) program is designed to protect and restore water quality from spills, leaks, and similar discharges.

Date of Government Version: 05/24/2005
Date Data Arrived at EDR: 05/25/2005
Date Made Active in Reports: 06/16/2005
Number of Days to Update: 22

Source: Regional Water Quality Control Board, Victorville Branch
Telephone: 619-241-6583
Last EDR Contact: 08/15/2011
Next Scheduled EDR Contact: 11/28/2011
Data Release Frequency: No Update Planned

SLIC REG 6L: SLIC Sites
The SLIC (Spills, Leaks, Investigations and Cleanup) program is designed to protect and restore water quality from spills, leaks, and similar discharges.

Date of Government Version: 09/07/2004
Date Data Arrived at EDR: 09/07/2004
Date Made Active in Reports: 10/12/2004
Number of Days to Update: 35

Source: California Regional Water Quality Control Board, Lahontan Region
Telephone: 530-542-5574
Last EDR Contact: 08/15/2011
Next Scheduled EDR Contact: 11/28/2011
Data Release Frequency: No Update Planned

SLIC REG 7: SLIC List
The SLIC (Spills, Leaks, Investigations and Cleanup) program is designed to protect and restore water quality from spills, leaks, and similar discharges.

Date of Government Version: 11/24/2004
Date Data Arrived at EDR: 11/29/2004
Date Made Active in Reports: 01/04/2005
Number of Days to Update: 36

Source: California Regional Quality Control Board, Colorado River Basin Region
Telephone: 760-346-7491
Last EDR Contact: 08/01/2011
Next Scheduled EDR Contact: 11/14/2011
Data Release Frequency: No Update Planned

SLIC REG 8: Spills, Leaks, Investigation & Cleanup Cost Recovery Listing
The SLIC (Spills, Leaks, Investigations and Cleanup) program is designed to protect and restore water quality from spills, leaks, and similar discharges.

Date of Government Version: 04/03/2008
Date Data Arrived at EDR: 04/03/2008
Date Made Active in Reports: 04/14/2008
Number of Days to Update: 11

Source: California Region Water Quality Control Board Santa Ana Region (8)
Telephone: 951-782-3298
Last EDR Contact: 09/12/2011
Next Scheduled EDR Contact: 12/26/2011
Data Release Frequency: No Update Planned

SLIC REG 9: Spills, Leaks, Investigation & Cleanup Cost Recovery Listing
The SLIC (Spills, Leaks, Investigations and Cleanup) program is designed to protect and restore water quality from spills, leaks, and similar discharges.

Date of Government Version: 09/10/2007
Date Data Arrived at EDR: 09/11/2007
Date Made Active in Reports: 09/28/2007
Number of Days to Update: 17

Source: California Regional Water Quality Control Board San Diego Region (9)
Telephone: 858-467-2980
Last EDR Contact: 08/08/2011
Next Scheduled EDR Contact: 11/21/2011
Data Release Frequency: No Update Planned

Lists of state and tribal registered storage tanks

FEMA UST: Underground Storage Tank Listing
A listing of all FEMA owned underground storage tanks.

Date of Government Version: 10/14/2021
Date Data Arrived at EDR: 11/05/2021
Date Made Active in Reports: 02/01/2022
Number of Days to Update: 88

Source: FEMA
Telephone: 202-646-5797
Last EDR Contact: 04/04/2022
Next Scheduled EDR Contact: 07/18/2022
Data Release Frequency: Varies

MILITARY UST SITES: Military UST Sites (GEOTRACKER)
Military ust sites

Date of Government Version: 12/06/2021
Date Data Arrived at EDR: 12/07/2021
Date Made Active in Reports: 02/23/2022
Number of Days to Update: 78

Source: State Water Resources Control Board
Telephone: 866-480-1028
Last EDR Contact: 03/08/2022
Next Scheduled EDR Contact: 06/20/2022
Data Release Frequency: Varies

UST: Active UST Facilities
Active UST facilities gathered from the local regulatory agencies

Date of Government Version: 12/06/2021
Date Data Arrived at EDR: 12/07/2021
Date Made Active in Reports: 02/23/2022
Number of Days to Update: 78

Source: SWRCB
Telephone: 916-341-5851
Last EDR Contact: 03/08/2022
Next Scheduled EDR Contact: 06/20/2022
Data Release Frequency: Semi-Annually

UST CLOSURE: Proposed Closure of Underground Storage Tank (UST) Cases
UST cases that are being considered for closure by either the State Water Resources Control Board or the Executive Director have been posted for a 60-day public comment period. UST Case Closures being proposed for consideration by the State Water Resources Control Board. These are primarily UST cases that meet closure criteria under the decisional framework in State Water Board Resolution No. 92-49 and other Board orders. UST Case Closures proposed for consideration by the Executive Director pursuant to State Water Board Resolution No. 2012-0061. These are cases that meet the criteria of the Low-Threat UST Case Closure Policy. UST Case Closure Review Denials and Approved Orders.

Date of Government Version: 12/01/2021
Date Data Arrived at EDR: 12/07/2021
Date Made Active in Reports: 03/02/2022
Number of Days to Update: 85

Source: State Water Resources Control Board
Telephone: 916-327-7844
Last EDR Contact: 03/08/2022
Next Scheduled EDR Contact: 06/20/2022
Data Release Frequency: Varies

AST: Aboveground Petroleum Storage Tank Facilities
A listing of aboveground storage tank petroleum storage tank locations.

Date of Government Version: 07/06/2016
Date Data Arrived at EDR: 07/12/2016
Date Made Active in Reports: 09/19/2016
Number of Days to Update: 69

Source: California Environmental Protection Agency
Telephone: 916-327-5092
Last EDR Contact: 03/10/2022
Next Scheduled EDR Contact: 06/27/2022
Data Release Frequency: Varies

INDIAN UST R9: Underground Storage Tanks on Indian Land
The Indian Underground Storage Tank (UST) database provides information about underground storage tanks on Indian land in EPA Region 9 (Arizona, California, Hawaii, Nevada, the Pacific Islands, and Tribal Nations).

Date of Government Version: 10/12/2021
Date Data Arrived at EDR: 11/15/2021
Date Made Active in Reports: 02/08/2022
Number of Days to Update: 85

Source: EPA Region 9
Telephone: 415-972-3368
Last EDR Contact: 01/18/2022
Next Scheduled EDR Contact: 05/02/2022
Data Release Frequency: Varies

INDIAN UST R8: Underground Storage Tanks on Indian Land
The Indian Underground Storage Tank (UST) database provides information about underground storage tanks on Indian land in EPA Region 8 (Colorado, Montana, North Dakota, South Dakota, Utah, Wyoming and 27 Tribal Nations).

Date of Government Version: 10/12/2021
Date Data Arrived at EDR: 11/15/2021
Date Made Active in Reports: 02/08/2022
Number of Days to Update: 85

Source: EPA Region 8
Telephone: 303-312-6137
Last EDR Contact: 01/18/2022
Next Scheduled EDR Contact: 05/02/2022
Data Release Frequency: Varies

INDIAN UST R7: Underground Storage Tanks on Indian Land
The Indian Underground Storage Tank (UST) database provides information about underground storage tanks on Indian land in EPA Region 7 (Iowa, Kansas, Missouri, Nebraska, and 9 Tribal Nations).

Date of Government Version: 10/12/2021
Date Data Arrived at EDR: 11/15/2021
Date Made Active in Reports: 02/08/2022
Number of Days to Update: 85

Source: EPA Region 7
Telephone: 913-551-7003
Last EDR Contact: 01/18/2022
Next Scheduled EDR Contact: 05/02/2022
Data Release Frequency: Varies

INDIAN UST R10: Underground Storage Tanks on Indian Land

The Indian Underground Storage Tank (UST) database provides information about underground storage tanks on Indian land in EPA Region 10 (Alaska, Idaho, Oregon, Washington, and Tribal Nations).

Date of Government Version: 10/12/2021
Date Data Arrived at EDR: 11/15/2021
Date Made Active in Reports: 02/08/2022
Number of Days to Update: 85

Source: EPA Region 10
Telephone: 206-553-2857
Last EDR Contact: 01/18/2022
Next Scheduled EDR Contact: 05/02/2022
Data Release Frequency: Varies

INDIAN UST R1: Underground Storage Tanks on Indian Land

The Indian Underground Storage Tank (UST) database provides information about underground storage tanks on Indian land in EPA Region 1 (Connecticut, Maine, Massachusetts, New Hampshire, Rhode Island, Vermont and ten Tribal Nations).

Date of Government Version: 10/14/2021
Date Data Arrived at EDR: 11/15/2021
Date Made Active in Reports: 02/08/2022
Number of Days to Update: 85

Source: EPA, Region 1
Telephone: 617-918-1313
Last EDR Contact: 01/18/2022
Next Scheduled EDR Contact: 05/02/2022
Data Release Frequency: Varies

INDIAN UST R5: Underground Storage Tanks on Indian Land

The Indian Underground Storage Tank (UST) database provides information about underground storage tanks on Indian land in EPA Region 5 (Michigan, Minnesota and Wisconsin and Tribal Nations).

Date of Government Version: 04/06/2021
Date Data Arrived at EDR: 06/11/2021
Date Made Active in Reports: 09/07/2021
Number of Days to Update: 88

Source: EPA Region 5
Telephone: 312-886-6136
Last EDR Contact: 02/09/2022
Next Scheduled EDR Contact: 05/02/2022
Data Release Frequency: Varies

INDIAN UST R6: Underground Storage Tanks on Indian Land

The Indian Underground Storage Tank (UST) database provides information about underground storage tanks on Indian land in EPA Region 6 (Louisiana, Arkansas, Oklahoma, New Mexico, Texas and 65 Tribes).

Date of Government Version: 10/12/2021
Date Data Arrived at EDR: 11/15/2021
Date Made Active in Reports: 02/08/2022
Number of Days to Update: 85

Source: EPA Region 6
Telephone: 214-665-7591
Last EDR Contact: 01/18/2022
Next Scheduled EDR Contact: 05/02/2022
Data Release Frequency: Varies

INDIAN UST R4: Underground Storage Tanks on Indian Land

The Indian Underground Storage Tank (UST) database provides information about underground storage tanks on Indian land in EPA Region 4 (Alabama, Florida, Georgia, Kentucky, Mississippi, North Carolina, South Carolina, Tennessee and Tribal Nations)

Date of Government Version: 05/28/2021
Date Data Arrived at EDR: 06/22/2021
Date Made Active in Reports: 09/20/2021
Number of Days to Update: 90

Source: EPA Region 4
Telephone: 404-562-9424
Last EDR Contact: 01/18/2022
Next Scheduled EDR Contact: 05/02/2022
Data Release Frequency: Varies

Lists of state and tribal voluntary cleanup sites

INDIAN VCP R7: Voluntary Cleanup Priority Lisitng

A listing of voluntary cleanup priority sites located on Indian Land located in Region 7.

Date of Government Version: 03/20/2008
Date Data Arrived at EDR: 04/22/2008
Date Made Active in Reports: 05/19/2008
Number of Days to Update: 27

Source: EPA, Region 7
Telephone: 913-551-7365
Last EDR Contact: 07/08/2021
Next Scheduled EDR Contact: 07/20/2009
Data Release Frequency: Varies

INDIAN VCP R1: Voluntary Cleanup Priority Listing
A listing of voluntary cleanup priority sites located on Indian Land located in Region 1.

Date of Government Version: 07/27/2015
Date Data Arrived at EDR: 09/29/2015
Date Made Active in Reports: 02/18/2016
Number of Days to Update: 142

Source: EPA, Region 1
Telephone: 617-918-1102
Last EDR Contact: 03/16/2022
Next Scheduled EDR Contact: 07/04/2022
Data Release Frequency: Varies

VCP: Voluntary Cleanup Program Properties
Contains low threat level properties with either confirmed or unconfirmed releases and the project proponents have request that DTSC oversee investigation and/or cleanup activities and have agreed to provide coverage for DTSC's costs.

Date of Government Version: 01/24/2022
Date Data Arrived at EDR: 01/25/2022
Date Made Active in Reports: 04/13/2022
Number of Days to Update: 78

Source: Department of Toxic Substances Control
Telephone: 916-323-3400
Last EDR Contact: 01/25/2022
Next Scheduled EDR Contact: 05/09/2022
Data Release Frequency: Quarterly

Lists of state and tribal brownfield sites

BROWNFIELDS: Considered Brownfieds Sites Listing
A listing of sites the SWRCB considers to be Brownfields since these are sites have come to them through the MOA Process.

Date of Government Version: 12/15/2021
Date Data Arrived at EDR: 12/16/2021
Date Made Active in Reports: 03/03/2022
Number of Days to Update: 77

Source: State Water Resources Control Board
Telephone: 916-323-7905
Last EDR Contact: 03/21/2022
Next Scheduled EDR Contact: 07/04/2022
Data Release Frequency: Quarterly

ADDITIONAL ENVIRONMENTAL RECORDS

Local Brownfield lists

US BROWNFIELDS: A Listing of Brownfields Sites
Brownfields are real property, the expansion, redevelopment, or reuse of which may be complicated by the presence or potential presence of a hazardous substance, pollutant, or contaminant. Cleaning up and reinvesting in these properties takes development pressures off of undeveloped, open land, and both improves and protects the environment. Assessment, Cleanup and Redevelopment Exchange System (ACRES) stores information reported by EPA Brownfields grant recipients on brownfields properties assessed or cleaned up with grant funding as well as information on Targeted Brownfields Assessments performed by EPA Regions. A listing of ACRES Brownfield sites is obtained from Cleanups in My Community. Cleanups in My Community provides information on Brownfields properties for which information is reported back to EPA, as well as areas served by Brownfields grant programs.

Date of Government Version: 02/23/2022
Date Data Arrived at EDR: 03/10/2022
Date Made Active in Reports: 03/10/2022
Number of Days to Update: 0

Source: Environmental Protection Agency
Telephone: 202-566-2777
Last EDR Contact: 03/15/2022
Next Scheduled EDR Contact: 06/27/2022
Data Release Frequency: Semi-Annually

Local Lists of Landfill / Solid Waste Disposal Sites

WMUDS/SWAT: Waste Management Unit Database
Waste Management Unit Database System. WMUDS is used by the State Water Resources Control Board staff and the Regional Water Quality Control Boards for program tracking and inventory of waste management units. WMUDS is composed of the following databases: Facility Information, Scheduled Inspections Information, Waste Management Unit Information, SWAT Program Information, SWAT Report Summary Information, SWAT Report Summary Data, Chapter 15 (formerly Subchapter 15) Information, Chapter 15 Monitoring Parameters, TPCA Program Information, RCRA Program Information, Closure Information, and Interested Parties Information.

Date of Government Version: 04/01/2000
Date Data Arrived at EDR: 04/10/2000
Date Made Active in Reports: 05/10/2000
Number of Days to Update: 30

Source: State Water Resources Control Board
Telephone: 916-227-4448
Last EDR Contact: 01/24/2022
Next Scheduled EDR Contact: 05/09/2022
Data Release Frequency: No Update Planned

SWRCY: Recycler Database
A listing of recycling facilities in California.

Date of Government Version: 12/06/2021
Date Data Arrived at EDR: 12/07/2021
Date Made Active in Reports: 02/23/2022
Number of Days to Update: 78

Source: Department of Conservation
Telephone: 916-323-3836
Last EDR Contact: 03/08/2022
Next Scheduled EDR Contact: 06/20/2022
Data Release Frequency: Quarterly

HAULERS: Registered Waste Tire Haulers Listing
A listing of registered waste tire haulers.

Date of Government Version: 09/14/2021
Date Data Arrived at EDR: 11/11/2021
Date Made Active in Reports: 11/23/2021
Number of Days to Update: 12

Source: Integrated Waste Management Board
Telephone: 916-341-6422
Last EDR Contact: 02/17/2022
Next Scheduled EDR Contact: 05/23/2022
Data Release Frequency: Varies

INDIAN ODI: Report on the Status of Open Dumps on Indian Lands
Location of open dumps on Indian land.

Date of Government Version: 12/31/1998
Date Data Arrived at EDR: 12/03/2007
Date Made Active in Reports: 01/24/2008
Number of Days to Update: 52

Source: Environmental Protection Agency
Telephone: 703-308-8245
Last EDR Contact: 01/24/2022
Next Scheduled EDR Contact: 05/09/2022
Data Release Frequency: Varies

DEBRIS REGION 9: Torres Martinez Reservation Illegal Dump Site Locations
A listing of illegal dump sites location on the Torres Martinez Indian Reservation located in eastern Riverside County and northern Imperial County, California.

Date of Government Version: 01/12/2009
Date Data Arrived at EDR: 05/07/2009
Date Made Active in Reports: 09/21/2009
Number of Days to Update: 137

Source: EPA, Region 9
Telephone: 415-947-4219
Last EDR Contact: 04/14/2022
Next Scheduled EDR Contact: 08/01/2022
Data Release Frequency: No Update Planned

ODI: Open Dump Inventory
An open dump is defined as a disposal facility that does not comply with one or more of the Part 257 or Part 258 Subtitle D Criteria.

Date of Government Version: 06/30/1985
Date Data Arrived at EDR: 08/09/2004
Date Made Active in Reports: 09/17/2004
Number of Days to Update: 39

Source: Environmental Protection Agency
Telephone: 800-424-9346
Last EDR Contact: 06/09/2004
Next Scheduled EDR Contact: N/A
Data Release Frequency: No Update Planned

IHS OPEN DUMPS: Open Dumps on Indian Land
A listing of all open dumps located on Indian Land in the United States.

Date of Government Version: 04/01/2014
Date Data Arrived at EDR: 08/06/2014
Date Made Active in Reports: 01/29/2015
Number of Days to Update: 176

Source: Department of Health & Human Serivces, Indian Health Service
Telephone: 301-443-1452
Last EDR Contact: 01/28/2022
Next Scheduled EDR Contact: 05/09/2022
Data Release Frequency: Varies

Local Lists of Hazardous waste / Contaminated Sites

US HIST CDL: National Clandestine Laboratory Register

A listing of clandestine drug lab locations that have been removed from the DEAs National Clandestine Laboratory Register.

Date of Government Version: 11/16/2021
Date Data Arrived at EDR: 11/18/2021
Date Made Active in Reports: 02/08/2022
Number of Days to Update: 82

Source: Drug Enforcement Administration
Telephone: 202-307-1000
Last EDR Contact: 02/23/2022
Next Scheduled EDR Contact: 06/06/2022
Data Release Frequency: No Update Planned

HIST CAL-SITES: Calsites Database

The Calsites database contains potential or confirmed hazardous substance release properties. In 1996, California EPA reevaluated and significantly reduced the number of sites in the Calsites database. No longer updated by the state agency. It has been replaced by ENVIROSTOR.

Date of Government Version: 08/08/2005
Date Data Arrived at EDR: 08/03/2006
Date Made Active in Reports: 08/24/2006
Number of Days to Update: 21

Source: Department of Toxic Substance Control
Telephone: 916-323-3400
Last EDR Contact: 02/23/2009
Next Scheduled EDR Contact: 05/25/2009
Data Release Frequency: No Update Planned

SCH: School Property Evaluation Program

This category contains proposed and existing school sites that are being evaluated by DTSC for possible hazardous materials contamination. In some cases, these properties may be listed in the CalSites category depending on the level of threat to public health and safety or the environment they pose.

Date of Government Version: 01/24/2022
Date Data Arrived at EDR: 01/25/2022
Date Made Active in Reports: 04/13/2022
Number of Days to Update: 78

Source: Department of Toxic Substances Control
Telephone: 916-323-3400
Last EDR Contact: 01/25/2022
Next Scheduled EDR Contact: 05/09/2022
Data Release Frequency: Quarterly

CDL: Clandestine Drug Labs

A listing of drug lab locations. Listing of a location in this database does not indicate that any illegal drug lab materials were or were not present there, and does not constitute a determination that the location either requires or does not require additional cleanup work.

Date of Government Version: 12/31/2019
Date Data Arrived at EDR: 01/20/2021
Date Made Active in Reports: 04/08/2021
Number of Days to Update: 78

Source: Department of Toxic Substances Control
Telephone: 916-255-6504
Last EDR Contact: 04/04/2022
Next Scheduled EDR Contact: 07/18/2022
Data Release Frequency: Varies

TOXIC PITS: Toxic Pits Cleanup Act Sites

Toxic PITS Cleanup Act Sites. TOXIC PITS identifies sites suspected of containing hazardous substances where cleanup has not yet been completed.

Date of Government Version: 07/01/1995
Date Data Arrived at EDR: 08/30/1995
Date Made Active in Reports: 09/26/1995
Number of Days to Update: 27

Source: State Water Resources Control Board
Telephone: 916-227-4364
Last EDR Contact: 01/26/2009
Next Scheduled EDR Contact: 04/27/2009
Data Release Frequency: No Update Planned

CERS HAZ WASTE: CERS HAZ WASTE

List of sites in the California Environmental Protection Agency (CalEPA) Regulated Site Portal which fall under the Hazardous Chemical Management, Hazardous Waste Onsite Treatment, Household Hazardous Waste Collection, Hazardous Waste Generator, and RCRA LQ HW Generator programs.

Date of Government Version: 01/18/2022
Date Data Arrived at EDR: 01/19/2022
Date Made Active in Reports: 04/11/2022
Number of Days to Update: 82

Source: CalEPA
Telephone: 916-323-2514
Last EDR Contact: 01/19/2022
Next Scheduled EDR Contact: 05/02/2022
Data Release Frequency: Quarterly

US CDL: Clandestine Drug Labs

A listing of clandestine drug lab locations. The U.S. Department of Justice ("the Department") provides this web site as a public service. It contains addresses of some locations where law enforcement agencies reported they found chemicals or other items that indicated the presence of either clandestine drug laboratories or dumpsites. In most cases, the source of the entries is not the Department, and the Department has not verified the entry and does not guarantee its accuracy. Members of the public must verify the accuracy of all entries by, for example, contacting local law enforcement and local health departments.

Date of Government Version: 11/16/2021
Date Data Arrived at EDR: 11/18/2021
Date Made Active in Reports: 02/08/2022
Number of Days to Update: 82

Source: Drug Enforcement Administration
Telephone: 202-307-1000
Last EDR Contact: 02/23/2022
Next Scheduled EDR Contact: 06/06/2022
Data Release Frequency: Quarterly

AQUEOUS FOAM: Former Fire Training Facility Assessments Listing

Airports shown on this list are those believed to use Aqueous Film Forming Foam (AFFF), and certified by the Federal Aviation Administration (FAA) under Title 14, Code of Federal Regulations (CFR), Part 139 (14 CFR Part 139). This list was created by SWRCB using information available from the FAA. Location points shown are from the latitude and longitude listed on the FAA airport master record.

Date of Government Version: 02/20/2020
Date Data Arrived at EDR: 12/10/2021
Date Made Active in Reports: 02/25/2022
Number of Days to Update: 77

Source: State Water Resources Control Board
Telephone: 916-341-5455
Last EDR Contact: 03/11/2022
Next Scheduled EDR Contact: 06/20/2022
Data Release Frequency: Varies

PFAS: PFAS Contamination Site Location Listing

A listing of PFAS contaminated sites included in the GeoTracker database.

Date of Government Version: 12/06/2021
Date Data Arrived at EDR: 12/07/2021
Date Made Active in Reports: 02/23/2022
Number of Days to Update: 78

Source: State Water Resources Control Board
Telephone: 866-480-1028
Last EDR Contact: 03/08/2022
Next Scheduled EDR Contact: 06/20/2022
Data Release Frequency: Varies

Local Lists of Registered Storage Tanks

SWEEPS UST: SWEEPS UST Listing

Statewide Environmental Evaluation and Planning System. This underground storage tank listing was updated and maintained by a company contacted by the SWRCB in the early 1990's. The listing is no longer updated or maintained. The local agency is the contact for more information on a site on the SWEEPS list.

Date of Government Version: 06/01/1994
Date Data Arrived at EDR: 07/07/2005
Date Made Active in Reports: 08/11/2005
Number of Days to Update: 35

Source: State Water Resources Control Board
Telephone: N/A
Last EDR Contact: 06/03/2005
Next Scheduled EDR Contact: N/A
Data Release Frequency: No Update Planned

HIST UST: Hazardous Substance Storage Container Database

The Hazardous Substance Storage Container Database is a historical listing of UST sites. Refer to local/county source for current data.

Date of Government Version: 10/15/1990
Date Data Arrived at EDR: 01/25/1991
Date Made Active in Reports: 02/12/1991
Number of Days to Update: 18

Source: State Water Resources Control Board
Telephone: 916-341-5851
Last EDR Contact: 07/26/2001
Next Scheduled EDR Contact: N/A
Data Release Frequency: No Update Planned

SAN FRANCISCO AST: Aboveground Storage Tank Site Listing
Aboveground storage tank sites

Date of Government Version: 11/04/2021
Date Data Arrived at EDR: 11/05/2021
Date Made Active in Reports: 01/24/2022
Number of Days to Update: 80

Source: San Francisco County Department of Public Health
Telephone: 415-252-3896
Last EDR Contact: 01/28/2022
Next Scheduled EDR Contact: 05/16/2022
Data Release Frequency: Varies

CA FID UST: Facility Inventory Database
The Facility Inventory Database (FID) contains a historical listing of active and inactive underground storage tank locations from the State Water Resource Control Board. Refer to local/county source for current data.

Date of Government Version: 10/31/1994
Date Data Arrived at EDR: 09/05/1995
Date Made Active in Reports: 09/29/1995
Number of Days to Update: 24

Source: California Environmental Protection Agency
Telephone: 916-341-5851
Last EDR Contact: 12/28/1998
Next Scheduled EDR Contact: N/A
Data Release Frequency: No Update Planned

CERS TANKS: California Environmental Reporting System (CERS) Tanks
List of sites in the California Environmental Protection Agency (CalEPA) Regulated Site Portal which fall under the Aboveground Petroleum Storage and Underground Storage Tank regulatory programs.

Date of Government Version: 01/18/2022
Date Data Arrived at EDR: 01/19/2022
Date Made Active in Reports: 04/11/2022
Number of Days to Update: 82

Source: California Environmental Protection Agency
Telephone: 916-323-2514
Last EDR Contact: 01/19/2022
Next Scheduled EDR Contact: 05/02/2022
Data Release Frequency: Quarterly

Local Land Records

LIENS: Environmental Liens Listing
A listing of property locations with environmental liens for California where DTSC is a lien holder.

Date of Government Version: 02/24/2022
Date Data Arrived at EDR: 02/25/2022
Date Made Active in Reports: 03/09/2022
Number of Days to Update: 12

Source: Department of Toxic Substances Control
Telephone: 916-323-3400
Last EDR Contact: 02/24/2022
Next Scheduled EDR Contact: 06/13/2022
Data Release Frequency: Varies

LIENS 2: CERCLA Lien Information
A Federal CERCLA ('Superfund') lien can exist by operation of law at any site or property at which EPA has spent Superfund monies. These monies are spent to investigate and address releases and threatened releases of contamination. CERCLIS provides information as to the identity of these sites and properties.

Date of Government Version: 01/25/2022
Date Data Arrived at EDR: 02/03/2022
Date Made Active in Reports: 02/22/2022
Number of Days to Update: 19

Source: Environmental Protection Agency
Telephone: 202-564-6023
Last EDR Contact: 04/01/2022
Next Scheduled EDR Contact: 07/11/2022
Data Release Frequency: Semi-Annually

DEED: Deed Restriction Listing

Site Mitigation and Brownfields Reuse Program Facility Sites with Deed Restrictions & Hazardous Waste Management Program Facility Sites with Deed / Land Use Restriction. The DTSC Site Mitigation and Brownfields Reuse Program (SMBRP) list includes sites cleaned up under the program's oversight and generally does not include current or former hazardous waste facilities that required a hazardous waste facility permit. The list represents deed restrictions that are active. Some sites have multiple deed restrictions. The DTSC Hazardous Waste Management Program (HWMP) has developed a list of current or former hazardous waste facilities that have a recorded land use restriction at the local county recorder's office. The land use restrictions on this list were required by the DTSC HWMP as a result of the presence of hazardous substances that remain on site after the facility (or part of the facility) has been closed or cleaned up. The types of land use restriction include deed notice, deed restriction, or a land use restriction that binds current and future owners.

Date of Government Version: 11/30/2021
Date Data Arrived at EDR: 11/30/2021
Date Made Active in Reports: 02/16/2022
Number of Days to Update: 78

Source: DTSC and SWRCB
Telephone: 916-323-3400
Last EDR Contact: 02/28/2022
Next Scheduled EDR Contact: 06/13/2022
Data Release Frequency: Semi-Annually

Records of Emergency Release Reports

HMIRS: Hazardous Materials Information Reporting System
Hazardous Materials Incident Report System. HMIRS contains hazardous material spill incidents reported to DOT.

Date of Government Version: 12/15/2021
Date Data Arrived at EDR: 12/16/2021
Date Made Active in Reports: 03/10/2022
Number of Days to Update: 84

Source: U.S. Department of Transportation
Telephone: 202-366-4555
Last EDR Contact: 03/21/2022
Next Scheduled EDR Contact: 07/04/2022
Data Release Frequency: Quarterly

CHMIRS: California Hazardous Material Incident Report System
California Hazardous Material Incident Reporting System. CHMIRS contains information on reported hazardous material incidents (accidental releases or spills).

Date of Government Version: 12/31/2021
Date Data Arrived at EDR: 01/19/2022
Date Made Active in Reports: 04/08/2022
Number of Days to Update: 79

Source: Office of Emergency Services
Telephone: 916-845-8400
Last EDR Contact: 01/19/2022
Next Scheduled EDR Contact: 05/02/2022
Data Release Frequency: Semi-Annually

LDS: Land Disposal Sites Listing (GEOTRACKER)
Land Disposal sites (Landfills) included in GeoTracker. GeoTracker is the Water Boards data management system for sites that impact, or have the potential to impact, water quality in California, with emphasis on groundwater.

Date of Government Version: 12/06/2021
Date Data Arrived at EDR: 12/07/2021
Date Made Active in Reports: 02/23/2022
Number of Days to Update: 78

Source: State Water Qualilty Control Board
Telephone: 866-480-1028
Last EDR Contact: 03/08/2022
Next Scheduled EDR Contact: 06/20/2022
Data Release Frequency: Quarterly

MCS: Military Cleanup Sites Listing (GEOTRACKER)
Military sites (consisting of: Military UST sites; Military Privatized sites; and Military Cleanup sites [formerly known as DoD non UST]) included in GeoTracker. GeoTracker is the Water Boards data management system for sites that impact, or have the potential to impact, water quality in California, with emphasis on groundwater.

Date of Government Version: 12/06/2021
Date Data Arrived at EDR: 12/07/2021
Date Made Active in Reports: 02/23/2022
Number of Days to Update: 78

Source: State Water Resources Control Board
Telephone: 866-480-1028
Last EDR Contact: 03/08/2022
Next Scheduled EDR Contact: 06/20/2022
Data Release Frequency: Quarterly

SPILLS 90: SPILLS90 data from FirstSearch

Spills 90 includes those spill and release records available exclusively from FirstSearch databases. Typically, they may include chemical, oil and/or hazardous substance spills recorded after 1990. Duplicate records that are already included in EDR incident and release records are not included in Spills 90.

Date of Government Version: 06/06/2012
Date Data Arrived at EDR: 01/03/2013
Date Made Active in Reports: 02/22/2013
Number of Days to Update: 50

Source: FirstSearch
Telephone: N/A
Last EDR Contact: 01/03/2013
Next Scheduled EDR Contact: N/A
Data Release Frequency: No Update Planned

Other Ascertainable Records

RCRA NonGen / NLR: RCRA - Non Generators / No Longer Regulated

RCRAInfo is EPA's comprehensive information system, providing access to data supporting the Resource Conservation and Recovery Act (RCRA) of 1976 and the Hazardous and Solid Waste Amendments (HSWA) of 1984. The database includes selective information on sites which generate, transport, store, treat and/or dispose of hazardous waste as defined by the Resource Conservation and Recovery Act (RCRA). Non-Generators do not presently generate hazardous waste.

Date of Government Version: 02/28/2022
Date Data Arrived at EDR: 03/02/2022
Date Made Active in Reports: 03/17/2022
Number of Days to Update: 15

Source: Environmental Protection Agency
Telephone: (415) 495-8895
Last EDR Contact: 04/06/2022
Next Scheduled EDR Contact: 07/04/2022
Data Release Frequency: Quarterly

FUDS: Formerly Used Defense Sites

The listing includes locations of Formerly Used Defense Sites properties where the US Army Corps of Engineers is actively working or will take necessary cleanup actions.

Date of Government Version: 10/26/2021
Date Data Arrived at EDR: 11/16/2021
Date Made Active in Reports: 02/08/2022
Number of Days to Update: 84

Source: U.S. Army Corps of Engineers
Telephone: 202-528-4285
Last EDR Contact: 02/15/2022
Next Scheduled EDR Contact: 05/30/2022
Data Release Frequency: Varies

DOD: Department of Defense Sites

This data set consists of federally owned or administered lands, administered by the Department of Defense, that have any area equal to or greater than 640 acres of the United States, Puerto Rico, and the U.S. Virgin Islands.

Date of Government Version: 06/07/2021
Date Data Arrived at EDR: 07/13/2021
Date Made Active in Reports: 03/09/2022
Number of Days to Update: 239

Source: USGS
Telephone: 888-275-8747
Last EDR Contact: 04/12/2022
Next Scheduled EDR Contact: 07/25/2022
Data Release Frequency: Varies

FEDLAND: Federal and Indian Lands

Federally and Indian administrated lands of the United States. Lands included are administrated by: Army Corps of Engineers, Bureau of Reclamation, National Wild and Scenic River, National Wildlife Refuge, Public Domain Land, Wilderness, Wilderness Study Area, Wildlife Management Area, Bureau of Indian Affairs, Bureau of Land Management, Department of Justice, Forest Service, Fish and Wildlife Service, National Park Service.

Date of Government Version: 04/02/2018
Date Data Arrived at EDR: 04/11/2018
Date Made Active in Reports: 11/06/2019
Number of Days to Update: 574

Source: U.S. Geological Survey
Telephone: 888-275-8747
Last EDR Contact: 04/05/2022
Next Scheduled EDR Contact: 07/18/2022
Data Release Frequency: N/A

SCRD DRYCLEANERS: State Coalition for Remediation of Drycleaners Listing

The State Coalition for Remediation of Drycleaners was established in 1998, with support from the U.S. EPA Office of Superfund Remediation and Technology Innovation. It is comprised of representatives of states with established drycleaner remediation programs. Currently the member states are Alabama, Connecticut, Florida, Illinois, Kansas, Minnesota, Missouri, North Carolina, Oregon, South Carolina, Tennessee, Texas, and Wisconsin.

Date of Government Version: 01/01/2017
Date Data Arrived at EDR: 02/03/2017
Date Made Active in Reports: 04/07/2017
Number of Days to Update: 63

Source: Environmental Protection Agency
Telephone: 615-532-8599
Last EDR Contact: 02/08/2022
Next Scheduled EDR Contact: 05/23/2022
Data Release Frequency: Varies

US FIN ASSUR: Financial Assurance Information

All owners and operators of facilities that treat, store, or dispose of hazardous waste are required to provide proof that they will have sufficient funds to pay for the clean up, closure, and post-closure care of their facilities.

Date of Government Version: 12/13/2021
Date Data Arrived at EDR: 12/17/2021
Date Made Active in Reports: 03/17/2022
Number of Days to Update: 90

Source: Environmental Protection Agency
Telephone: 202-566-1917
Last EDR Contact: 03/21/2022
Next Scheduled EDR Contact: 07/04/2022
Data Release Frequency: Quarterly

EPA WATCH LIST: EPA WATCH LIST

EPA maintains a "Watch List" to facilitate dialogue between EPA, state and local environmental agencies on enforcement matters relating to facilities with alleged violations identified as either significant or high priority. Being on the Watch List does not mean that the facility has actually violated the law only that an investigation by EPA or a state or local environmental agency has led those organizations to allege that an unproven violation has in fact occurred. Being on the Watch List does not represent a higher level of concern regarding the alleged violations that were detected, but instead indicates cases requiring additional dialogue between EPA, state and local agencies - primarily because of the length of time the alleged violation has gone unaddressed or unresolved.

Date of Government Version: 08/30/2013
Date Data Arrived at EDR: 03/21/2014
Date Made Active in Reports: 06/17/2014
Number of Days to Update: 88

Source: Environmental Protection Agency
Telephone: 617-520-3000
Last EDR Contact: 02/01/2022
Next Scheduled EDR Contact: 05/16/2022
Data Release Frequency: Quarterly

2020 COR ACTION: 2020 Corrective Action Program List

The EPA has set ambitious goals for the RCRA Corrective Action program by creating the 2020 Corrective Action Universe. This RCRA cleanup baseline includes facilities expected to need corrective action. The 2020 universe contains a wide variety of sites. Some properties are heavily contaminated while others were contaminated but have since been cleaned up. Still others have not been fully investigated yet, and may require little or no remediation. Inclusion in the 2020 Universe does not necessarily imply failure on the part of a facility to meet its RCRA obligations.

Date of Government Version: 09/30/2017
Date Data Arrived at EDR: 05/08/2018
Date Made Active in Reports: 07/20/2018
Number of Days to Update: 73

Source: Environmental Protection Agency
Telephone: 703-308-4044
Last EDR Contact: 02/03/2022
Next Scheduled EDR Contact: 05/16/2022
Data Release Frequency: Varies

TSCA: Toxic Substances Control Act

Toxic Substances Control Act. TSCA identifies manufacturers and importers of chemical substances included on the TSCA Chemical Substance Inventory list. It includes data on the production volume of these substances by plant site.

Date of Government Version: 12/31/2016
Date Data Arrived at EDR: 06/17/2020
Date Made Active in Reports: 09/10/2020
Number of Days to Update: 85

Source: EPA
Telephone: 202-260-5521
Last EDR Contact: 03/18/2022
Next Scheduled EDR Contact: 06/27/2022
Data Release Frequency: Every 4 Years

TRIS: Toxic Chemical Release Inventory System

Toxic Release Inventory System. TRIS identifies facilities which release toxic chemicals to the air, water and land in reportable quantities under SARA Title III Section 313.

Date of Government Version: 12/31/2018
Date Data Arrived at EDR: 08/14/2020
Date Made Active in Reports: 11/04/2020
Number of Days to Update: 82

Source: EPA
Telephone: 202-566-0250
Last EDR Contact: 02/18/2022
Next Scheduled EDR Contact: 05/30/2022
Data Release Frequency: Annually

SSTS: Section 7 Tracking Systems

Section 7 of the Federal Insecticide, Fungicide and Rodenticide Act, as amended (92 Stat. 829) requires all registered pesticide-producing establishments to submit a report to the Environmental Protection Agency by March 1st each year. Each establishment must report the types and amounts of pesticides, active ingredients and devices being produced, and those having been produced and sold or distributed in the past year.

Date of Government Version: 01/19/2022
Date Data Arrived at EDR: 01/19/2022
Date Made Active in Reports: 04/11/2022
Number of Days to Update: 82

Source: EPA
Telephone: 202-564-4203
Last EDR Contact: 01/19/2022
Next Scheduled EDR Contact: 05/02/2022
Data Release Frequency: Annually

ROD: Records Of Decision

Record of Decision. ROD documents mandate a permanent remedy at an NPL (Superfund) site containing technical and health information to aid in the cleanup.

Date of Government Version: 01/25/2022
Date Data Arrived at EDR: 02/03/2022
Date Made Active in Reports: 02/22/2022
Number of Days to Update: 19

Source: EPA
Telephone: 703-416-0223
Last EDR Contact: 04/01/2022
Next Scheduled EDR Contact: 06/13/2022
Data Release Frequency: Annually

RMP: Risk Management Plans

When Congress passed the Clean Air Act Amendments of 1990, it required EPA to publish regulations and guidance for chemical accident prevention at facilities using extremely hazardous substances. The Risk Management Program Rule (RMP Rule) was written to implement Section 112(r) of these amendments. The rule, which built upon existing industry codes and standards, requires companies of all sizes that use certain flammable and toxic substances to develop a Risk Management Program, which includes a(n): Hazard assessment that details the potential effects of an accidental release, an accident history of the last five years, and an evaluation of worst-case and alternative accidental releases; Prevention program that includes safety precautions and maintenance, monitoring, and employee training measures; and Emergency response program that spells out emergency health care, employee training measures and procedures for informing the public and response agencies (e.g the fire department) should an accident occur.

Date of Government Version: 10/20/2021
Date Data Arrived at EDR: 11/05/2021
Date Made Active in Reports: 11/12/2021
Number of Days to Update: 7

Source: Environmental Protection Agency
Telephone: 202-564-8600
Last EDR Contact: 01/18/2022
Next Scheduled EDR Contact: 05/02/2022
Data Release Frequency: Varies

RAATS: RCRA Administrative Action Tracking System

RCRA Administration Action Tracking System. RAATS contains records based on enforcement actions issued under RCRA pertaining to major violators and includes administrative and civil actions brought by the EPA. For administration actions after September 30, 1995, data entry in the RAATS database was discontinued. EPA will retain a copy of the database for historical records. It was necessary to terminate RAATS because a decrease in agency resources made it impossible to continue to update the information contained in the database.

Date of Government Version: 04/17/1995
Date Data Arrived at EDR: 07/03/1995
Date Made Active in Reports: 08/07/1995
Number of Days to Update: 35

Source: EPA
Telephone: 202-564-4104
Last EDR Contact: 06/02/2008
Next Scheduled EDR Contact: 09/01/2008
Data Release Frequency: No Update Planned

PRP: Potentially Responsible Parties
A listing of verified Potentially Responsible Parties

Date of Government Version: 01/25/2022
Date Data Arrived at EDR: 02/03/2022
Date Made Active in Reports: 02/25/2022
Number of Days to Update: 22

Source: EPA
Telephone: 202-564-6023
Last EDR Contact: 04/01/2022
Next Scheduled EDR Contact: 05/16/2022
Data Release Frequency: Quarterly

PADS: PCB Activity Database System
PCB Activity Database. PADS Identifies generators, transporters, commercial storers and/or brokers and disposers of PCB's who are required to notify the EPA of such activities.

Date of Government Version: 01/20/2022
Date Data Arrived at EDR: 01/20/2022
Date Made Active in Reports: 03/25/2022
Number of Days to Update: 64

Source: EPA
Telephone: 202-566-0500
Last EDR Contact: 04/08/2022
Next Scheduled EDR Contact: 07/18/2022
Data Release Frequency: Annually

ICIS: Integrated Compliance Information System
The Integrated Compliance Information System (ICIS) supports the information needs of the national enforcement and compliance program as well as the unique needs of the National Pollutant Discharge Elimination System (NPDES) program.

Date of Government Version: 11/18/2016
Date Data Arrived at EDR: 11/23/2016
Date Made Active in Reports: 02/10/2017
Number of Days to Update: 79

Source: Environmental Protection Agency
Telephone: 202-564-2501
Last EDR Contact: 03/31/2022
Next Scheduled EDR Contact: 07/18/2022
Data Release Frequency: Quarterly

FTTS: FIFRA/ TSCA Tracking System - FIFRA (Federal Insecticide, Fungicide, & Rodenticide Act)/TSCA (Toxic Substances Control Act)
FTTS tracks administrative cases and pesticide enforcement actions and compliance activities related to FIFRA, TSCA and EPCRA (Emergency Planning and Community Right-to-Know Act). To maintain currency, EDR contacts the Agency on a quarterly basis.

Date of Government Version: 04/09/2009
Date Data Arrived at EDR: 04/16/2009
Date Made Active in Reports: 05/11/2009
Number of Days to Update: 25

Source: EPA/Office of Prevention, Pesticides and Toxic Substances
Telephone: 202-566-1667
Last EDR Contact: 08/18/2017
Next Scheduled EDR Contact: 12/04/2017
Data Release Frequency: No Update Planned

FTTS INSP: FIFRA/ TSCA Tracking System - FIFRA (Federal Insecticide, Fungicide, & Rodenticide Act)/TSCA (Toxic Substances Control Act)
A listing of FIFRA/TSCA Tracking System (FTTS) inspections and enforcements.

Date of Government Version: 04/09/2009
Date Data Arrived at EDR: 04/16/2009
Date Made Active in Reports: 05/11/2009
Number of Days to Update: 25

Source: EPA
Telephone: 202-566-1667
Last EDR Contact: 08/18/2017
Next Scheduled EDR Contact: 12/04/2017
Data Release Frequency: No Update Planned

MLTS: Material Licensing Tracking System
MLTS is maintained by the Nuclear Regulatory Commission and contains a list of approximately 8,100 sites which possess or use radioactive materials and which are subject to NRC licensing requirements. To maintain currency, EDR contacts the Agency on a quarterly basis.

Date of Government Version: 07/29/2021
Date Data Arrived at EDR: 08/24/2021
Date Made Active in Reports: 11/19/2021
Number of Days to Update: 87

Source: Nuclear Regulatory Commission
Telephone: 301-415-7169
Last EDR Contact: 01/18/2022
Next Scheduled EDR Contact: 05/02/2022
Data Release Frequency: Quarterly

COAL ASH DOE: Steam-Electric Plant Operation Data
A listing of power plants that store ash in surface ponds.

Date of Government Version: 12/31/2020
Date Data Arrived at EDR: 11/30/2021
Date Made Active in Reports: 02/22/2022
Number of Days to Update: 84

Source: Department of Energy
Telephone: 202-586-8719
Last EDR Contact: 02/28/2022
Next Scheduled EDR Contact: 06/13/2022
Data Release Frequency: Varies

COAL ASH EPA: Coal Combustion Residues Surface Impoundments List
A listing of coal combustion residues surface impoundments with high hazard potential ratings.

Date of Government Version: 01/12/2017
Date Data Arrived at EDR: 03/05/2019
Date Made Active in Reports: 11/11/2019
Number of Days to Update: 251

Source: Environmental Protection Agency
Telephone: N/A
Last EDR Contact: 02/28/2022
Next Scheduled EDR Contact: 06/13/2022
Data Release Frequency: Varies

PCB TRANSFORMER: PCB Transformer Registration Database
The database of PCB transformer registrations that includes all PCB registration submittals.

Date of Government Version: 09/13/2019
Date Data Arrived at EDR: 11/06/2019
Date Made Active in Reports: 02/10/2020
Number of Days to Update: 96

Source: Environmental Protection Agency
Telephone: 202-566-0517
Last EDR Contact: 02/04/2022
Next Scheduled EDR Contact: 05/16/2022
Data Release Frequency: Varies

RADINFO: Radiation Information Database
The Radiation Information Database (RADINFO) contains information about facilities that are regulated by U.S. Environmental Protection Agency (EPA) regulations for radiation and radioactivity.

Date of Government Version: 07/01/2019
Date Data Arrived at EDR: 07/01/2019
Date Made Active in Reports: 09/23/2019
Number of Days to Update: 84

Source: Environmental Protection Agency
Telephone: 202-343-9775
Last EDR Contact: 03/28/2022
Next Scheduled EDR Contact: 07/11/2022
Data Release Frequency: Quarterly

HIST FTTS: FIFRA/TSCA Tracking System Administrative Case Listing
A complete administrative case listing from the FIFRA/TSCA Tracking System (FTTS) for all ten EPA regions. The information was obtained from the National Compliance Database (NCDB). NCDB supports the implementation of FIFRA (Federal Insecticide, Fungicide, and Rodenticide Act) and TSCA (Toxic Substances Control Act). Some EPA regions are now closing out records. Because of that, and the fact that some EPA regions are not providing EPA Headquarters with updated records, it was decided to create a HIST FTTS database. It included records that may not be included in the newer FTTS database updates. This database is no longer updated.

Date of Government Version: 10/19/2006
Date Data Arrived at EDR: 03/01/2007
Date Made Active in Reports: 04/10/2007
Number of Days to Update: 40

Source: Environmental Protection Agency
Telephone: 202-564-2501
Last EDR Contact: 12/17/2007
Next Scheduled EDR Contact: 03/17/2008
Data Release Frequency: No Update Planned

HIST FTTS INSP: FIFRA/TSCA Tracking System Inspection & Enforcement Case Listing
A complete inspection and enforcement case listing from the FIFRA/TSCA Tracking System (FTTS) for all ten EPA regions. The information was obtained from the National Compliance Database (NCDB). NCDB supports the implementation of FIFRA (Federal Insecticide, Fungicide, and Rodenticide Act) and TSCA (Toxic Substances Control Act). Some EPA regions are now closing out records. Because of that, and the fact that some EPA regions are not providing EPA Headquarters with updated records, it was decided to create a HIST FTTS database. It included records that may not be included in the newer FTTS database updates. This database is no longer updated.

Date of Government Version: 10/19/2006
Date Data Arrived at EDR: 03/01/2007
Date Made Active in Reports: 04/10/2007
Number of Days to Update: 40

Source: Environmental Protection Agency
Telephone: 202-564-2501
Last EDR Contact: 12/17/2008
Next Scheduled EDR Contact: 03/17/2008
Data Release Frequency: No Update Planned

DOT OPS: Incident and Accident Data

Department of Transporation, Office of Pipeline Safety Incident and Accident data.

Date of Government Version: 01/02/2020
Date Data Arrived at EDR: 01/28/2020
Date Made Active in Reports: 04/17/2020
Number of Days to Update: 80

Source: Department of Transporation, Office of Pipeline Safety
Telephone: 202-366-4595
Last EDR Contact: 01/24/2022
Next Scheduled EDR Contact: 05/08/2022
Data Release Frequency: Quarterly

CONSENT: Superfund (CERCLA) Consent Decrees

Major legal settlements that establish responsibility and standards for cleanup at NPL (Superfund) sites. Released periodically by United States District Courts after settlement by parties to litigation matters.

Date of Government Version: 12/31/2021
Date Data Arrived at EDR: 01/14/2022
Date Made Active in Reports: 03/25/2022
Number of Days to Update: 70

Source: Department of Justice, Consent Decree Library
Telephone: Varies
Last EDR Contact: 04/04/2022
Next Scheduled EDR Contact: 07/18/2022
Data Release Frequency: Varies

BRS: Biennial Reporting System

The Biennial Reporting System is a national system administered by the EPA that collects data on the generation and management of hazardous waste. BRS captures detailed data from two groups: Large Quantity Generators (LQG) and Treatment, Storage, and Disposal Facilities.

Date of Government Version: 12/31/2019
Date Data Arrived at EDR: 03/02/2022
Date Made Active in Reports: 03/25/2022
Number of Days to Update: 23

Source: EPA/NTIS
Telephone: 800-424-9346
Last EDR Contact: 03/02/2022
Next Scheduled EDR Contact: 07/04/2022
Data Release Frequency: Biennially

INDIAN RESERV: Indian Reservations

This map layer portrays Indian administered lands of the United States that have any area equal to or greater than 640 acres.

Date of Government Version: 12/31/2014
Date Data Arrived at EDR: 07/14/2015
Date Made Active in Reports: 01/10/2017
Number of Days to Update: 546

Source: USGS
Telephone: 202-208-3710
Last EDR Contact: 04/05/2022
Next Scheduled EDR Contact: 07/18/2022
Data Release Frequency: Semi-Annually

FUSRAP: Formerly Utilized Sites Remedial Action Program

DOE established the Formerly Utilized Sites Remedial Action Program (FUSRAP) in 1974 to remediate sites where radioactive contamination remained from Manhattan Project and early U.S. Atomic Energy Commission (AEC) operations.

Date of Government Version: 07/26/2021
Date Data Arrived at EDR: 07/27/2021
Date Made Active in Reports: 10/22/2021
Number of Days to Update: 87

Source: Department of Energy
Telephone: 202-586-3559
Last EDR Contact: 01/31/2022
Next Scheduled EDR Contact: 05/16/2022
Data Release Frequency: Varies

UMTRA: Uranium Mill Tailings Sites

Uranium ore was mined by private companies for federal government use in national defense programs. When the mills shut down, large piles of the sand-like material (mill tailings) remain after uranium has been extracted from the ore. Levels of human exposure to radioactive materials from the piles are low; however, in some cases tailings were used as construction materials before the potential health hazards of the tailings were recognized.

Date of Government Version: 08/30/2019
Date Data Arrived at EDR: 11/15/2019
Date Made Active in Reports: 01/28/2020
Number of Days to Update: 74

Source: Department of Energy
Telephone: 505-845-0011
Last EDR Contact: 02/17/2022
Next Scheduled EDR Contact: 05/30/2022
Data Release Frequency: Varies

LEAD SMELTER 1: Lead Smelter Sites
A listing of former lead smelter site locations.

Date of Government Version: 01/25/2022
Date Data Arrived at EDR: 02/03/2022
Date Made Active in Reports: 02/22/2022
Number of Days to Update: 19

Source: Environmental Protection Agency
Telephone: 703-603-8787
Last EDR Contact: 05/03/2022
Next Scheduled EDR Contact: 07/11/2022
Data Release Frequency: Varies

LEAD SMELTER 2: Lead Smelter Sites
A list of several hundred sites in the U.S. where secondary lead smelting was done from 1931and 1964. These sites may pose a threat to public health through ingestion or inhalation of contaminated soil or dust

Date of Government Version: 04/05/2001
Date Data Arrived at EDR: 10/27/2010
Date Made Active in Reports: 12/02/2010
Number of Days to Update: 36

Source: American Journal of Public Health
Telephone: 703-305-6451
Last EDR Contact: 12/02/2009
Next Scheduled EDR Contact: N/A
Data Release Frequency: No Update Planned

US AIRS (AFS): Aerometric Information Retrieval System Facility Subsystem (AFS)
The database is a sub-system of Aerometric Information Retrieval System (AIRS). AFS contains compliance data on air pollution point sources regulated by the U.S. EPA and/or state and local air regulatory agencies. This information comes from source reports by various stationary sources of air pollution, such as electric power plants, steel mills, factories, and universities, and provides information about the air pollutants they produce. Action, air program, air program pollutant, and general level plant data. It is used to track emissions and compliance data from industrial plants.

Date of Government Version: 10/12/2016
Date Data Arrived at EDR: 10/26/2016
Date Made Active in Reports: 02/03/2017
Number of Days to Update: 100

Source: EPA
Telephone: 202-564-2496
Last EDR Contact: 09/26/2017
Next Scheduled EDR Contact: 01/08/2018
Data Release Frequency: Annually

US AIRS MINOR: Air Facility System Data
A listing of minor source facilities.

Date of Government Version: 10/12/2016
Date Data Arrived at EDR: 10/26/2016
Date Made Active in Reports: 02/03/2017
Number of Days to Update: 100

Source: EPA
Telephone: 202-564-2496
Last EDR Contact: 09/26/2017
Next Scheduled EDR Contact: 01/08/2018
Data Release Frequency: Annually

MINES VIOLATIONS: MSHA Violation Assessment Data
Mines violation and assessment information. Department of Labor, Mine Safety & Health Administration.

Date of Government Version: 03/21/2022
Date Data Arrived at EDR: 03/22/2022
Date Made Active in Reports: 03/25/2022
Number of Days to Update: 3

Source: DOL, Mine Safety & Health Admi
Telephone: 202-693-9424
Last EDR Contact: 03/14/2022
Next Scheduled EDR Contact: 06/13/2022
Data Release Frequency: Quarterly

US MINES: Mines Master Index File
Contains all mine identification numbers issued for mines active or opened since 1971. The data also includes violation information.

Date of Government Version: 11/02/2021
Date Data Arrived at EDR: 11/22/2021
Date Made Active in Reports: 02/14/2022
Number of Days to Update: 84

Source: Department of Labor, Mine Safety and Health Administration
Telephone: 303-231-5959
Last EDR Contact: 02/23/2022
Next Scheduled EDR Contact: 06/06/2022
Data Release Frequency: Semi-Annually

US MINES 2: Ferrous and Nonferrous Metal Mines Database Listing

This map layer includes ferrous (ferrous metal mines are facilities that extract ferrous metals, such as iron ore or molybdenum) and nonferrous (Nonferrous metal mines are facilities that extract nonferrous metals, such as gold, silver, copper, zinc, and lead) metal mines in the United States.

Date of Government Version: 05/06/2020
Date Data Arrived at EDR: 05/27/2020
Date Made Active in Reports: 08/13/2020
Number of Days to Update: 78

Source: USGS
Telephone: 703-648-7709
Last EDR Contact: 02/24/2022
Next Scheduled EDR Contact: 06/06/2022
Data Release Frequency: Varies

US MINES 3: Active Mines & Mineral Plants Database Listing

Active Mines and Mineral Processing Plant operations for commodities monitored by the Minerals Information Team of the USGS.

Date of Government Version: 04/14/2011
Date Data Arrived at EDR: 06/08/2011
Date Made Active in Reports: 09/13/2011
Number of Days to Update: 97

Source: USGS
Telephone: 703-648-7709
Last EDR Contact: 02/24/2022
Next Scheduled EDR Contact: 06/06/2022
Data Release Frequency: Varies

ABANDONED MINES: Abandoned Mines

An inventory of land and water impacted by past mining (primarily coal mining) is maintained by OSMRE to provide information needed to implement the Surface Mining Control and Reclamation Act of 1977 (SMCRA). The inventory contains information on the location, type, and extent of AML impacts, as well as, information on the cost associated with the reclamation of those problems. The inventory is based upon field surveys by State, Tribal, and OSMRE program officials. It is dynamic to the extent that it is modified as new problems are identified and existing problems are reclaimed.

Date of Government Version: 12/14/2021
Date Data Arrived at EDR: 12/15/2021
Date Made Active in Reports: 03/10/2022
Number of Days to Update: 85

Source: Department of Interior
Telephone: 202-208-2609
Last EDR Contact: 03/04/2022
Next Scheduled EDR Contact: 06/20/2022
Data Release Frequency: Quarterly

FINDS: Facility Index System/Facility Registry System

Facility Index System. FINDS contains both facility information and 'pointers' to other sources that contain more detail. EDR includes the following FINDS databases in this report: PCS (Permit Compliance System), AIRS (Aerometric Information Retrieval System), DOCKET (Enforcement Docket used to manage and track information on civil judicial enforcement cases for all environmental statutes), FURS (Federal Underground Injection Control), C-DOCKET (Criminal Docket System used to track criminal enforcement actions for all environmental statutes), FFIS (Federal Facilities Information System), STATE (State Environmental Laws and Statutes), and PADS (PCB Activity Data System).

Date of Government Version: 11/04/2021
Date Data Arrived at EDR: 11/22/2021
Date Made Active in Reports: 02/25/2022
Number of Days to Update: 95

Source: EPA
Telephone: (415) 947-8000
Last EDR Contact: 02/28/2022
Next Scheduled EDR Contact: 06/13/2022
Data Release Frequency: Quarterly

UXO: Unexploded Ordnance Sites

A listing of unexploded ordnance site locations

Date of Government Version: 12/31/2020
Date Data Arrived at EDR: 01/11/2022
Date Made Active in Reports: 02/14/2022
Number of Days to Update: 34

Source: Department of Defense
Telephone: 703-704-1564
Last EDR Contact: 04/12/2022
Next Scheduled EDR Contact: 07/25/2022
Data Release Frequency: Varies

GOVERNMENT RECORDS SEARCHED / DATA CURRENCY TRACKING

ECHO: Enforcement & Compliance History Information
ECHO provides integrated compliance and enforcement information for about 800,000 regulated facilities nationwide.

Date of Government Version: 01/01/2022
Date Data Arrived at EDR: 01/04/2022
Date Made Active in Reports: 01/10/2022
Number of Days to Update: 6

Source: Environmental Protection Agency
Telephone: 202-564-2280
Last EDR Contact: 04/05/2022
Next Scheduled EDR Contact: 07/18/2022
Data Release Frequency: Quarterly

DOCKET HWC: Hazardous Waste Compliance Docket Listing
A complete list of the Federal Agency Hazardous Waste Compliance Docket Facilities.

Date of Government Version: 05/06/2021
Date Data Arrived at EDR: 05/21/2021
Date Made Active in Reports: 08/11/2021
Number of Days to Update: 82

Source: Environmental Protection Agency
Telephone: 202-564-0527
Last EDR Contact: 02/22/2022
Next Scheduled EDR Contact: 06/06/2022
Data Release Frequency: Varies

FUELS PROGRAM: EPA Fuels Program Registered Listing
This listing includes facilities that are registered under the Part 80 (Code of Federal Regulations) EPA Fuels Programs. All companies now are required to submit new and updated registrations.

Date of Government Version: 11/15/2021
Date Data Arrived at EDR: 11/15/2021
Date Made Active in Reports: 02/01/2022
Number of Days to Update: 78

Source: EPA
Telephone: 800-385-6164
Last EDR Contact: 02/17/2022
Next Scheduled EDR Contact: 05/30/2022
Data Release Frequency: Quarterly

CA BOND EXP. PLAN: Bond Expenditure Plan
Department of Health Services developed a site-specific expenditure plan as the basis for an appropriation of Hazardous Substance Cleanup Bond Act funds. It is not updated.

Date of Government Version: 01/01/1989
Date Data Arrived at EDR: 07/27/1994
Date Made Active in Reports: 08/02/1994
Number of Days to Update: 6

Source: Department of Health Services
Telephone: 916-255-2118
Last EDR Contact: 05/31/1994
Next Scheduled EDR Contact: N/A
Data Release Frequency: No Update Planned

CORTESE: "Cortese" Hazardous Waste & Substances Sites List
The sites for the list are designated by the State Water Resource Control Board (LUST), the Integrated Waste Board (SWF/LS), and the Department of Toxic Substances Control (Cal-Sites).

Date of Government Version: 12/16/2021
Date Data Arrived at EDR: 12/16/2021
Date Made Active in Reports: 03/03/2022
Number of Days to Update: 77

Source: CAL EPA/Office of Emergency Information
Telephone: 916-323-3400
Last EDR Contact: 03/21/2022
Next Scheduled EDR Contact: 07/04/2022
Data Release Frequency: Quarterly

CUPA LIVERMORE-PLEASANTON: CUPA Facility Listing
list of facilities associated with the various CUPA programs in Livermore-Pleasanton

Date of Government Version: 05/01/2019
Date Data Arrived at EDR: 05/14/2019
Date Made Active in Reports: 07/17/2019
Number of Days to Update: 64

Source: Livermore-Pleasanton Fire Department
Telephone: 925-454-2361
Last EDR Contact: 02/08/2022
Next Scheduled EDR Contact: 05/23/2022
Data Release Frequency: Varies

DRYCLEANERS: Cleaner Facilities
A list of drycleaner related facilities that have EPA ID numbers. These are facilities with certain SIC codes: power laundries, family and commercial; garment pressing and cleaner's agents; linen supply; coin-operated laundries and cleaning; drycleaning plants, except rugs; carpet and upholster cleaning; industrial launderers; laundry and garment services.

Date of Government Version: 08/27/2021
Date Data Arrived at EDR: 09/01/2021
Date Made Active in Reports: 11/19/2021
Number of Days to Update: 79

Source: Department of Toxic Substance Control
Telephone: 916-327-4498
Last EDR Contact: 02/07/2022
Next Scheduled EDR Contact: 06/13/2022
Data Release Frequency: Annually

DRYCLEAN SOUTH COAST: South Coast Air Quality Management District Drycleaner Listing
A listing of dry cleaners in the South Coast Air Quality Management District

Date of Government Version: 11/17/2021
Date Data Arrived at EDR: 11/18/2021
Date Made Active in Reports: 02/07/2022
Number of Days to Update: 81

Source: South Coast Air Quality Management District
Telephone: 909-396-3211
Last EDR Contact: 02/17/2022
Next Scheduled EDR Contact: 06/06/2022
Data Release Frequency: Varies

DRYCLEAN AVAQMD: Antelope Valley Air Quality Management District Drycleaner Listing
A listing of dry cleaners in the Antelope Valley Air Quality Management District.

Date of Government Version: 11/29/2021
Date Data Arrived at EDR: 11/29/2021
Date Made Active in Reports: 02/14/2022
Number of Days to Update: 77

Source: Antelope Valley Air Quality Management District
Telephone: 661-723-8070
Last EDR Contact: 02/24/2022
Next Scheduled EDR Contact: 06/13/2022
Data Release Frequency: Varies

EMI: Emissions Inventory Data
Toxics and criteria pollutant emissions data collected by the ARB and local air pollution agencies.

Date of Government Version: 12/31/2019
Date Data Arrived at EDR: 06/10/2021
Date Made Active in Reports: 08/27/2021
Number of Days to Update: 78

Source: California Air Resources Board
Telephone: 916-322-2990
Last EDR Contact: 03/18/2022
Next Scheduled EDR Contact: 06/27/2022
Data Release Frequency: Varies

ENF: Enforcement Action Listing
A listing of Water Board Enforcement Actions. Formal is everything except Oral/Verbal Communication, Notice of Violation, Expedited Payment Letter, and Staff Enforcement Letter.

Date of Government Version: 11/10/2021
Date Data Arrived at EDR: 11/11/2021
Date Made Active in Reports: 02/03/2022
Number of Days to Update: 84

Source: State Water Resoruces Control Board
Telephone: 916-445-9379
Last EDR Contact: 03/03/2022
Next Scheduled EDR Contact: 05/02/2022
Data Release Frequency: Varies

Financial Assurance 1: Financial Assurance Information Listing
Financial Assurance information

Date of Government Version: 01/13/2022
Date Data Arrived at EDR: 01/14/2022
Date Made Active in Reports: 04/08/2022
Number of Days to Update: 84

Source: Department of Toxic Substances Control
Telephone: 916-255-3628
Last EDR Contact: 01/13/2022
Next Scheduled EDR Contact: 05/02/2022
Data Release Frequency: Varies

Financial Assurance 2: Financial Assurance Information Listing
A listing of financial assurance information for solid waste facilities. Financial assurance is intended to ensure that resources are available to pay for the cost of closure, post-closure care, and corrective measures if the owner or operator of a regulated facility is unable or unwilling to pay.

Date of Government Version: 11/18/2021
Date Data Arrived at EDR: 11/19/2021
Date Made Active in Reports: 02/07/2022
Number of Days to Update: 80

Source: California Integrated Waste Management Board
Telephone: 916-341-6066
Last EDR Contact: 02/17/2022
Next Scheduled EDR Contact: 05/23/2022
Data Release Frequency: Varies

HAZNET: Facility and Manifest Data

Facility and Manifest Data. The data is extracted from the copies of hazardous waste manifests received each year by the DTSC. The annual volume of manifests is typically 700,000 - 1,000,000 annually, representing approximately 350,000 - 500,000 shipments. Data are from the manifests submitted without correction, and therefore many contain some invalid values for data elements such as generator ID, TSD ID, waste category, and disposal method. This database begins with calendar year 1993.

Date of Government Version: 12/31/2019
Date Data Arrived at EDR: 04/15/2020
Date Made Active in Reports: 07/02/2020
Number of Days to Update: 78

Source: California Environmental Protection Agency
Telephone: 916-255-1136
Last EDR Contact: 04/08/2022
Next Scheduled EDR Contact: 07/18/2022
Data Release Frequency: Annually

ICE: ICE

Contains data pertaining to the Permitted Facilities with Inspections / Enforcements sites tracked in Envirostor.

Date of Government Version: 11/15/2021
Date Data Arrived at EDR: 11/15/2021
Date Made Active in Reports: 02/03/2022
Number of Days to Update: 80

Source: Department of Toxic Subsances Control
Telephone: 877-786-9427
Last EDR Contact: 02/15/2022
Next Scheduled EDR Contact: 05/30/2022
Data Release Frequency: Quarterly

HIST CORTESE: Hazardous Waste & Substance Site List

The sites for the list are designated by the State Water Resource Control Board [LUST], the Integrated Waste Board [SWF/LS], and the Department of Toxic Substances Control [CALSITES]. This listing is no longer updated by the state agency.

Date of Government Version: 04/01/2001
Date Data Arrived at EDR: 01/22/2009
Date Made Active in Reports: 04/08/2009
Number of Days to Update: 76

Source: Department of Toxic Substances Control
Telephone: 916-323-3400
Last EDR Contact: 01/22/2009
Next Scheduled EDR Contact: N/A
Data Release Frequency: No Update Planned

HWP: EnviroStor Permitted Facilities Listing

Detailed information on permitted hazardous waste facilities and corrective action ("cleanups") tracked in EnviroStor.

Date of Government Version: 11/15/2021
Date Data Arrived at EDR: 11/15/2021
Date Made Active in Reports: 02/03/2022
Number of Days to Update: 80

Source: Department of Toxic Substances Control
Telephone: 916-323-3400
Last EDR Contact: 02/15/2022
Next Scheduled EDR Contact: 05/30/2022
Data Release Frequency: Quarterly

HWT: Registered Hazardous Waste Transporter Database

A listing of hazardous waste transporters. In California, unless specifically exempted, it is unlawful for any person to transport hazardous wastes unless the person holds a valid registration issued by DTSC. A hazardous waste transporter registration is valid for one year and is assigned a unique registration number.

Date of Government Version: 01/03/2022
Date Data Arrived at EDR: 01/04/2022
Date Made Active in Reports: 03/18/2022
Number of Days to Update: 73

Source: Department of Toxic Substances Control
Telephone: 916-440-7145
Last EDR Contact: 04/05/2022
Next Scheduled EDR Contact: 07/18/2022
Data Release Frequency: Quarterly

MINES: Mines Site Location Listing

A listing of mine site locations from the Office of Mine Reclamation.

Date of Government Version: 12/06/2021
Date Data Arrived at EDR: 12/07/2021
Date Made Active in Reports: 02/23/2022
Number of Days to Update: 78

Source: Department of Conservation
Telephone: 916-322-1080
Last EDR Contact: 03/08/2022
Next Scheduled EDR Contact: 06/20/2022
Data Release Frequency: Quarterly

MWMP: Medical Waste Management Program Listing

The Medical Waste Management Program (MWMP) ensures the proper handling and disposal of medical waste by permitting and inspecting medical waste Offsite Treatment Facilities (PDF) and Transfer Stations (PDF) throughout the state. MWMP also oversees all Medical Waste Transporters.

Date of Government Version: 11/18/2021
Date Data Arrived at EDR: 11/30/2021
Date Made Active in Reports: 02/17/2022
Number of Days to Update: 79

Source: Department of Public Health
Telephone: 916-558-1784
Last EDR Contact: 02/28/2022
Next Scheduled EDR Contact: 06/13/2022
Data Release Frequency: Varies

NPDES: NPDES Permits Listing

A listing of NPDES permits, including stormwater.

Date of Government Version: 11/09/2021
Date Data Arrived at EDR: 11/09/2021
Date Made Active in Reports: 01/27/2022
Number of Days to Update: 79

Source: State Water Resources Control Board
Telephone: 916-445-9379
Last EDR Contact: 02/08/2022
Next Scheduled EDR Contact: 05/23/2022
Data Release Frequency: Quarterly

PEST LIC: Pesticide Regulation Licenses Listing

A listing of licenses and certificates issued by the Department of Pesticide Regulation. The DPR issues licenses and/or certificates to: Persons and businesses that apply or sell pesticides; Pest control dealers and brokers; Persons who advise on agricultural pesticide applications.

Date of Government Version: 11/30/2021
Date Data Arrived at EDR: 11/30/2021
Date Made Active in Reports: 02/17/2022
Number of Days to Update: 79

Source: Department of Pesticide Regulation
Telephone: 916-445-4038
Last EDR Contact: 02/28/2022
Next Scheduled EDR Contact: 06/13/2022
Data Release Frequency: Quarterly

PROC: Certified Processors Database

A listing of certified processors.

Date of Government Version: 11/29/2021
Date Data Arrived at EDR: 11/29/2021
Date Made Active in Reports: 02/11/2022
Number of Days to Update: 74

Source: Department of Conservation
Telephone: 916-323-3836
Last EDR Contact: 03/08/2022
Next Scheduled EDR Contact: 06/20/2022
Data Release Frequency: Quarterly

NOTIFY 65: Proposition 65 Records

Listings of all Proposition 65 incidents reported to counties by the State Water Resources Control Board and the Regional Water Quality Control Board. This database is no longer updated by the reporting agency.

Date of Government Version: 12/13/2021
Date Data Arrived at EDR: 12/14/2021
Date Made Active in Reports: 03/03/2022
Number of Days to Update: 79

Source: State Water Resources Control Board
Telephone: 916-445-3846
Last EDR Contact: 03/09/2022
Next Scheduled EDR Contact: 06/26/2022
Data Release Frequency: No Update Planned

UIC: UIC Listing

A listing of wells identified as underground injection wells, in the California Oil and Gas Wells database.

Date of Government Version: 12/03/2021
Date Data Arrived at EDR: 12/07/2021
Date Made Active in Reports: 02/24/2022
Number of Days to Update: 79

Source: Deaprtment of Conservation
Telephone: 916-445-2408
Last EDR Contact: 03/08/2022
Next Scheduled EDR Contact: 06/20/2022
Data Release Frequency: Varies

UIC GEO: Underground Injection Control Sites (GEOTRACKER)
Underground control injection sites

Date of Government Version: 12/06/2021
Date Data Arrived at EDR: 12/07/2021
Date Made Active in Reports: 02/23/2022
Number of Days to Update: 78

Source: State Water Resource Control Board
Telephone: 866-480-1028
Last EDR Contact: 03/08/2022
Next Scheduled EDR Contact: 06/20/2022
Data Release Frequency: Varies

WASTEWATER PITS: Oil Wastewater Pits Listing
Water officials discovered that oil producers have been dumping chemical-laden wastewater into hundreds of unlined pits that are operating without proper permits. Inspections completed by the Central Valley Regional Water Quality Control Board revealed the existence of previously unidentified waste sites. The water boards review found that more than one-third of the region's active disposal pits are operating without permission.

Date of Government Version: 02/11/2021
Date Data Arrived at EDR: 07/01/2021
Date Made Active in Reports: 09/29/2021
Number of Days to Update: 90

Source: RWQCB, Central Valley Region
Telephone: 559-445-5577
Last EDR Contact: 04/08/2022
Next Scheduled EDR Contact: 07/18/2022
Data Release Frequency: Varies

WDS: Waste Discharge System
Sites which have been issued waste discharge requirements.

Date of Government Version: 06/19/2007
Date Data Arrived at EDR: 06/20/2007
Date Made Active in Reports: 06/29/2007
Number of Days to Update: 9

Source: State Water Resources Control Board
Telephone: 916-341-5227
Last EDR Contact: 02/11/2022
Next Scheduled EDR Contact: 05/30/2022
Data Release Frequency: No Update Planned

WIP: Well Investigation Program Case List
Well Investigation Program case in the San Gabriel and San Fernando Valley area.

Date of Government Version: 07/03/2009
Date Data Arrived at EDR: 07/21/2009
Date Made Active in Reports: 08/03/2009
Number of Days to Update: 13

Source: Los Angeles Water Quality Control Board
Telephone: 213-576-6726
Last EDR Contact: 03/16/2022
Next Scheduled EDR Contact: 07/04/2022
Data Release Frequency: No Update Planned

MILITARY PRIV SITES: Military Privatized Sites (GEOTRACKER)
Military privatized sites

Date of Government Version: 12/06/2021
Date Data Arrived at EDR: 12/07/2021
Date Made Active in Reports: 02/23/2022
Number of Days to Update: 78

Source: State Water Resources Control Board
Telephone: 866-480-1028
Last EDR Contact: 03/08/2022
Next Scheduled EDR Contact: 06/20/2022
Data Release Frequency: Varies

PROJECT: Project Sites (GEOTRACKER)
Projects sites

Date of Government Version: 12/06/2021
Date Data Arrived at EDR: 12/07/2021
Date Made Active in Reports: 02/23/2022
Number of Days to Update: 78

Source: State Water Resources Control Board
Telephone: 866-480-1028
Last EDR Contact: 03/08/2022
Next Scheduled EDR Contact: 06/20/2022
Data Release Frequency: Varies

WDR: Waste Discharge Requirements Listing
In general, the Waste Discharge Requirements (WDRs) Program (sometimes also referred to as the "Non Chapter 15 (Non 15) Program") regulates point discharges that are exempt pursuant to Subsection 20090 of Title 27 and not subject to the Federal Water Pollution Control Act. Exemptions from Title 27 may be granted for nine categories of discharges (e.g., sewage, wastewater, etc.) that meet, and continue to meet, the preconditions listed for each specific exemption. The scope of the WDRs Program also includes the discharge of wastes classified as inert, pursuant to section 20230 of Title 27.

Date of Government Version: 12/06/2021
Date Data Arrived at EDR: 12/07/2021
Date Made Active in Reports: 02/23/2022
Number of Days to Update: 78

Source: State Water Resources Control Board
Telephone: 916-341-5810
Last EDR Contact: 03/08/2022
Next Scheduled EDR Contact: 06/20/2022
Data Release Frequency: Quarterly

CIWQS: California Integrated Water Quality System

The California Integrated Water Quality System (CIWQS) is a computer system used by the State and Regional Water Quality Control Boards to track information about places of environmental interest, manage permits and other orders, track inspections, and manage violations and enforcement activities.

Date of Government Version: 11/30/2021
Date Data Arrived at EDR: 11/30/2021
Date Made Active in Reports: 02/16/2022
Number of Days to Update: 78

Source: State Water Resources Control Board
Telephone: 866-794-4977
Last EDR Contact: 02/28/2022
Next Scheduled EDR Contact: 06/13/2022
Data Release Frequency: Varies

CERS: CalEPA Regulated Site Portal Data

The CalEPA Regulated Site Portal database combines data about environmentally regulated sites and facilities in California into a single database. It combines data from a variety of state and federal databases, and provides an overview of regulated activities across the spectrum of environmental programs for any given location in California. These activities include hazardous materials and waste, state and federal cleanups, impacted ground and surface waters, and toxic materials

Date of Government Version: 01/18/2022
Date Data Arrived at EDR: 01/19/2022
Date Made Active in Reports: 04/08/2022
Number of Days to Update: 79

Source: California Environmental Protection Agency
Telephone: 916-323-2514
Last EDR Contact: 01/19/2022
Next Scheduled EDR Contact: 05/02/2022
Data Release Frequency: Varies

NON-CASE INFO: Non-Case Information Sites (GEOTRACKER)

Non-Case Information sites

Date of Government Version: 12/06/2021
Date Data Arrived at EDR: 12/07/2021
Date Made Active in Reports: 02/23/2022
Number of Days to Update: 78

Source: State Water Resources Control Board
Telephone: 866-480-1028
Last EDR Contact: 03/08/2022
Next Scheduled EDR Contact: 06/20/2022
Data Release Frequency: Varies

OTHER OIL GAS: Other Oil & Gas Projects Sites (GEOTRACKER)

Other Oil & Gas Projects sites

Date of Government Version: 12/06/2021
Date Data Arrived at EDR: 12/07/2021
Date Made Active in Reports: 02/23/2022
Number of Days to Update: 78

Source: State Water Resources Control Board
Telephone: 866-480-1028
Last EDR Contact: 03/08/2022
Next Scheduled EDR Contact: 06/20/2022
Data Release Frequency: Varies

PROD WATER PONDS: Produced Water Ponds Sites (GEOTRACKER)

Produced water ponds sites

Date of Government Version: 12/06/2021
Date Data Arrived at EDR: 12/07/2021
Date Made Active in Reports: 02/23/2022
Number of Days to Update: 78

Source: State Water Resources Control Board
Telephone: 866-480-1028
Last EDR Contact: 03/08/2022
Next Scheduled EDR Contact: 06/20/2022
Data Release Frequency: Varies

SAMPLING POINT: Sampling Point ? Public Sites (GEOTRACKER)

Sampling point - public sites

Date of Government Version: 12/06/2021
Date Data Arrived at EDR: 12/07/2021
Date Made Active in Reports: 02/23/2022
Number of Days to Update: 78

Source: State Water Resources Control Board
Telephone: 866-480-1028
Last EDR Contact: 03/08/2022
Next Scheduled EDR Contact: 06/20/2022
Data Release Frequency: Varies

WELL STIM PROJ: Well Stimulation Project (GEOTRACKER)

Includes areas of groundwater monitoring plans, a depiction of the monitoring network, and the facilities, boundaries, and subsurface characteristics of the oilfield and the features (oil and gas wells, produced water ponds, UIC wells, water supply wells, etc?) being monitored

Date of Government Version: 12/06/2021
Date Data Arrived at EDR: 12/07/2021
Date Made Active in Reports: 02/23/2022
Number of Days to Update: 78

Source: State Water Resources Control Board
Telephone: 866-480-1028
Last EDR Contact: 03/08/2022
Next Scheduled EDR Contact: 06/20/2022
Data Release Frequency: Varies

PCS INACTIVE: Listing of Inactive PCS Permits

An inactive permit is a facility that has shut down or is no longer discharging.

Date of Government Version: 11/05/2014
Date Data Arrived at EDR: 01/06/2015
Date Made Active in Reports: 05/06/2015
Number of Days to Update: 120

Source: EPA
Telephone: 202-564-2496
Last EDR Contact: 03/31/2022
Next Scheduled EDR Contact: 07/18/2022
Data Release Frequency: Semi-Annually

MINES MRDS: Mineral Resources Data System

Mineral Resources Data System

Date of Government Version: 04/06/2018
Date Data Arrived at EDR: 10/21/2019
Date Made Active in Reports: 10/24/2019
Number of Days to Update: 3

Source: USGS
Telephone: 703-648-6533
Last EDR Contact: 02/24/2022
Next Scheduled EDR Contact: 06/06/2022
Data Release Frequency: Varies

PCS ENF: Enforcement data

No description is available for this data

Date of Government Version: 12/31/2014
Date Data Arrived at EDR: 02/05/2015
Date Made Active in Reports: 03/06/2015
Number of Days to Update: 29

Source: EPA
Telephone: 202-564-2497
Last EDR Contact: 03/31/2022
Next Scheduled EDR Contact: 07/18/2022
Data Release Frequency: Varies

HWTS: Hazardous Waste Tracking System

DTSC maintains the Hazardous Waste Tracking System that stores ID number information since the early 1980s and manifest data since 1993. The system collects both manifest copies from the generator and destination facility.

Date of Government Version: 07/13/2021
Date Data Arrived at EDR: 07/14/2021
Date Made Active in Reports: 10/06/2021
Number of Days to Update: 84

Source: Department of Toxic Substances Control
Telephone: 916-324-2444
Last EDR Contact: 04/05/2022
Next Scheduled EDR Contact: 07/18/2022
Data Release Frequency: Varies

PCS: Permit Compliance System

PCS is a computerized management information system that contains data on National Pollutant Discharge Elimination System (NPDES) permit holding facilities. PCS tracks the permit, compliance, and enforcement status of NPDES facilities.

Date of Government Version: 07/14/2011
Date Data Arrived at EDR: 08/05/2011
Date Made Active in Reports: 09/29/2011
Number of Days to Update: 55

Source: EPA, Office of Water
Telephone: 202-564-2496
Last EDR Contact: 03/31/2022
Next Scheduled EDR Contact: 07/18/2022
Data Release Frequency: Semi-Annually

EDR HIGH RISK HISTORICAL RECORDS

EDR Exclusive Records

EDR MGP: EDR Proprietary Manufactured Gas Plants

The EDR Proprietary Manufactured Gas Plant Database includes records of coal gas plants (manufactured gas plants) compiled by EDR's researchers. Manufactured gas sites were used in the United States from the 1800's to 1950's to produce a gas that could be distributed and used as fuel. These plants used whale oil, rosin, coal, or a mixture of coal, oil, and water that also produced a significant amount of waste. Many of the byproducts of the gas production, such as coal tar (oily waste containing volatile and non-volatile chemicals), sludges, oils and other compounds are potentially hazardous to human health and the environment. The byproduct from this process was frequently disposed of directly at the plant site and can remain or spread slowly, serving as a continuous source of soil and groundwater contamination.

Date of Government Version: N/A
Date Data Arrived at EDR: N/A
Date Made Active in Reports: N/A
Number of Days to Update: N/A

Source: EDR, Inc.
Telephone: N/A
Last EDR Contact: N/A
Next Scheduled EDR Contact: N/A
Data Release Frequency: No Update Planned

EDR Hist Auto: EDR Exclusive Historical Auto Stations

EDR has searched selected national collections of business directories and has collected listings of potential gas station/filling station/service station sites that were available to EDR researchers. EDR's review was limited to those categories of sources that might, in EDR's opinion, include gas station/filling station/service station establishments. The categories reviewed included, but were not limited to gas, gas station, gasoline station, filling station, auto, automobile repair, auto service station, service station, etc. This database falls within a category of information EDR classifies as "High Risk Historical Records", or HRHR. EDR's HRHR effort presents unique and sometimes proprietary data about past sites and operations that typically create environmental concerns, but may not show up in current government records searches.

Date of Government Version: N/A
Date Data Arrived at EDR: N/A
Date Made Active in Reports: N/A
Number of Days to Update: N/A

Source: EDR, Inc.
Telephone: N/A
Last EDR Contact: N/A
Next Scheduled EDR Contact: N/A
Data Release Frequency: Varies

EDR Hist Cleaner: EDR Exclusive Historical Cleaners

EDR has searched selected national collections of business directories and has collected listings of potential dry cleaner sites that were available to EDR researchers. EDR's review was limited to those categories of sources that might, in EDR's opinion, include dry cleaning establishments. The categories reviewed included, but were not limited to dry cleaners, cleaners, laundry, laundromat, cleaning/laundry, wash & dry etc. This database falls within a category of information EDR classifies as "High Risk Historical Records", or HRHR. EDR's HRHR effort presents unique and sometimes proprietary data about past sites and operations that typically create environmental concerns, but may not show up in current government records searches.

Date of Government Version: N/A
Date Data Arrived at EDR: N/A
Date Made Active in Reports: N/A
Number of Days to Update: N/A

Source: EDR, Inc.
Telephone: N/A
Last EDR Contact: N/A
Next Scheduled EDR Contact: N/A
Data Release Frequency: Varies

EDR RECOVERED GOVERNMENT ARCHIVES

Exclusive Recovered Govt. Archives

RGA LF: Recovered Government Archive Solid Waste Facilities List
The EDR Recovered Government Archive Landfill database provides a list of landfills derived from historical databases and includes many records that no longer appear in current government lists. Compiled from Records formerly available from the Department of Resources Recycling and Recovery in California.

Date of Government Version: N/A
Date Data Arrived at EDR: 07/01/2013
Date Made Active in Reports: 01/13/2014
Number of Days to Update: 196

Source: Department of Resources Recycling and Recovery
Telephone: N/A
Last EDR Contact: 06/01/2012
Next Scheduled EDR Contact: N/A
Data Release Frequency: Varies

RGA LUST: Recovered Government Archive Leaking Underground Storage Tank
The EDR Recovered Government Archive Leaking Underground Storage Tank database provides a list of LUST incidents derived from historical databases and includes many records that no longer appear in current government lists. Compiled from Records formerly available from the State Water Resources Control Board in California.

Date of Government Version: N/A
Date Data Arrived at EDR: 07/01/2013
Date Made Active in Reports: 12/30/2013
Number of Days to Update: 182

Source: State Water Resources Control Board
Telephone: N/A
Last EDR Contact: 06/01/2012
Next Scheduled EDR Contact: N/A
Data Release Frequency: Varies

COUNTY RECORDS

ALAMEDA COUNTY:

CS ALAMEDA: Contaminated Sites
A listing of contaminated sites overseen by the Toxic Release Program (oil and groundwater contamination from chemical releases and spills) and the Leaking Underground Storage Tank Program (soil and ground water contamination from leaking petroleum USTs).

Date of Government Version: 01/09/2019
Date Data Arrived at EDR: 01/11/2019
Date Made Active in Reports: 03/05/2019
Number of Days to Update: 53

Source: Alameda County Environmental Health Services
Telephone: 510-567-6700
Last EDR Contact: 03/31/2022
Next Scheduled EDR Contact: 07/18/2022
Data Release Frequency: Semi-Annually

UST ALAMEDA: Underground Tanks
Underground storage tank sites located in Alameda county.

Date of Government Version: 12/28/2021
Date Data Arrived at EDR: 12/28/2021
Date Made Active in Reports: 03/18/2022
Number of Days to Update: 80

Source: Alameda County Environmental Health Services
Telephone: 510-567-6700
Last EDR Contact: 04/04/2022
Next Scheduled EDR Contact: 07/18/2022
Data Release Frequency: Semi-Annually

AMADOR COUNTY:

CUPA AMADOR: CUPA Facility List
Cupa Facility List

Date of Government Version: 11/01/2021
Date Data Arrived at EDR: 11/02/2021
Date Made Active in Reports: 01/24/2022
Number of Days to Update: 83

Source: Amador County Environmental Health
Telephone: 209-223-6439
Last EDR Contact: 01/28/2022
Next Scheduled EDR Contact: 05/16/2022
Data Release Frequency: Varies

BUTTE COUNTY:

CUPA BUTTE: CUPA Facility Listing
Cupa facility list.

Date of Government Version: 04/21/2017
Date Data Arrived at EDR: 04/25/2017
Date Made Active in Reports: 08/09/2017
Number of Days to Update: 106

Source: Public Health Department
Telephone: 530-538-7149
Last EDR Contact: 03/31/2022
Next Scheduled EDR Contact: 07/18/2022
Data Release Frequency: No Update Planned

CALVERAS COUNTY:

CUPA CALVERAS: CUPA Facility Listing
Cupa Facility Listing

Date of Government Version: 12/28/2021
Date Data Arrived at EDR: 12/28/2021
Date Made Active in Reports: 03/18/2022
Number of Days to Update: 80

Source: Calveras County Environmental Health
Telephone: 209-754-6399
Last EDR Contact: 03/17/2022
Next Scheduled EDR Contact: 07/04/2022
Data Release Frequency: Quarterly

COLUSA COUNTY:

CUPA COLUSA: CUPA Facility List
Cupa facility list.

Date of Government Version: 04/06/2020
Date Data Arrived at EDR: 04/23/2020
Date Made Active in Reports: 07/10/2020
Number of Days to Update: 78

Source: Health & Human Services
Telephone: 530-458-0396
Last EDR Contact: 01/28/2022
Next Scheduled EDR Contact: 05/16/2022
Data Release Frequency: Semi-Annually

CONTRA COSTA COUNTY:

SL CONTRA COSTA: Site List
List includes sites from the underground tank, hazardous waste generator and business plan/2185 programs.

Date of Government Version: 01/24/2022
Date Data Arrived at EDR: 01/25/2022
Date Made Active in Reports: 04/14/2022
Number of Days to Update: 79

Source: Contra Costa Health Services Department
Telephone: 925-646-2286
Last EDR Contact: 01/24/2022
Next Scheduled EDR Contact: 05/09/2022
Data Release Frequency: Semi-Annually

DEL NORTE COUNTY:

CUPA DEL NORTE: CUPA Facility List
Cupa Facility list

Date of Government Version: 01/10/2022
Date Data Arrived at EDR: 01/26/2022
Date Made Active in Reports: 04/14/2022
Number of Days to Update: 78

Source: Del Norte County Environmental Health Division
Telephone: 707-465-0426
Last EDR Contact: 01/24/2022
Next Scheduled EDR Contact: 05/09/2022
Data Release Frequency: Varies

EL DORADO COUNTY:

CUPA EL DORADO: CUPA Facility List
CUPA facility list.

Date of Government Version: 11/30/2021
Date Data Arrived at EDR: 12/01/2021
Date Made Active in Reports: 02/16/2022
Number of Days to Update: 77

Source: El Dorado County Environmental Management Department
Telephone: 530-621-6623
Last EDR Contact: 02/07/2022
Next Scheduled EDR Contact: 05/09/2022
Data Release Frequency: Varies

FRESNO COUNTY:

CUPA FRESNO: CUPA Resources List
Certified Unified Program Agency. CUPA's are responsible for implementing a unified hazardous materials and hazardous waste management regulatory program. The agency provides oversight of businesses that deal with hazardous materials, operate underground storage tanks or aboveground storage tanks.

Date of Government Version: 06/28/2021
Date Data Arrived at EDR: 12/21/2021
Date Made Active in Reports: 03/03/2022
Number of Days to Update: 72

Source: Dept. of Community Health
Telephone: 559-445-3271
Last EDR Contact: 03/31/2022
Next Scheduled EDR Contact: 07/11/2022
Data Release Frequency: Semi-Annually

GLENN COUNTY:

CUPA GLENN: CUPA Facility List
Cupa facility list

Date of Government Version: 01/22/2018
Date Data Arrived at EDR: 01/24/2018
Date Made Active in Reports: 03/14/2018
Number of Days to Update: 49

Source: Glenn County Air Pollution Control District
Telephone: 830-934-6500
Last EDR Contact: 04/14/2022
Next Scheduled EDR Contact: 08/01/2022
Data Release Frequency: No Update Planned

HUMBOLDT COUNTY:

CUPA HUMBOLDT: CUPA Facility List
CUPA facility list.

Date of Government Version: 08/12/2021
Date Data Arrived at EDR: 08/12/2021
Date Made Active in Reports: 11/08/2021
Number of Days to Update: 88

Source: Humboldt County Environmental Health
Telephone: N/A
Last EDR Contact: 02/11/2022
Next Scheduled EDR Contact: 05/30/2022
Data Release Frequency: Semi-Annually

IMPERIAL COUNTY:

CUPA IMPERIAL: CUPA Facility List
Cupa facility list.

Date of Government Version: 01/13/2022
Date Data Arrived at EDR: 01/14/2022
Date Made Active in Reports: 04/06/2022
Number of Days to Update: 82

Source: San Diego Border Field Office
Telephone: 760-339-2777
Last EDR Contact: 01/13/2022
Next Scheduled EDR Contact: 05/02/2022
Data Release Frequency: Varies

INYO COUNTY:

CUPA INYO: CUPA Facility List
Cupa facility list.

Date of Government Version: 04/02/2018
Date Data Arrived at EDR: 04/03/2018
Date Made Active in Reports: 06/14/2018
Number of Days to Update: 72

Source: Inyo County Environmental Health Services
Telephone: 760-878-0238
Last EDR Contact: 02/11/2022
Next Scheduled EDR Contact: 05/30/2022
Data Release Frequency: Varies

KERN COUNTY:

CUPA KERN: CUPA Facility List
A listing of sites included in the Kern County Hazardous Material Business Plan.

Date of Government Version: 11/10/2021
Date Data Arrived at EDR: 11/12/2021
Date Made Active in Reports: 02/02/2022
Number of Days to Update: 82

Source: Kern County Public Health
Telephone: 661-321-3000
Last EDR Contact: 01/28/2022
Next Scheduled EDR Contact: 05/16/2022
Data Release Frequency: Varies

UST KERN: Underground Storage Tank Sites & Tank Listing
Kern County Sites and Tanks Listing.

Date of Government Version: 11/10/2021
Date Data Arrived at EDR: 11/12/2021
Date Made Active in Reports: 02/02/2022
Number of Days to Update: 82

Source: Kern County Environment Health Services Department
Telephone: 661-862-8700
Last EDR Contact: 01/28/2022
Next Scheduled EDR Contact: 05/16/2022
Data Release Frequency: Quarterly

KINGS COUNTY:

CUPA KINGS: CUPA Facility List
A listing of sites included in the county's Certified Unified Program Agency database. California's Secretary for Environmental Protection established the unified hazardous materials and hazardous waste regulatory program as required by chapter 6.11 of the California Health and Safety Code. The Unified Program consolidates the administration, permits, inspections, and enforcement activities.

Date of Government Version: 12/03/2020
Date Data Arrived at EDR: 01/26/2021
Date Made Active in Reports: 04/14/2021
Number of Days to Update: 78

Source: Kings County Department of Public Health
Telephone: 559-584-1411
Last EDR Contact: 03/24/2022
Next Scheduled EDR Contact: 05/30/2022
Data Release Frequency: Varies

LAKE COUNTY:

CUPA LAKE: CUPA Facility List
Cupa facility list

Date of Government Version: 11/04/2021
Date Data Arrived at EDR: 11/05/2021
Date Made Active in Reports: 01/24/2022
Number of Days to Update: 80

Source: Lake County Environmental Health
Telephone: 707-263-1164
Last EDR Contact: 04/11/2022
Next Scheduled EDR Contact: 07/25/2022
Data Release Frequency: Varies

LASSEN COUNTY:

CUPA LASSEN: CUPA Facility List
Cupa facility list

Date of Government Version: 07/31/2020
Date Data Arrived at EDR: 08/21/2020
Date Made Active in Reports: 11/09/2020
Number of Days to Update: 80

Source: Lassen County Environmental Health
Telephone: 530-251-8528
Last EDR Contact: 04/14/2022
Next Scheduled EDR Contact: 08/01/2022
Data Release Frequency: Varies

LOS ANGELES COUNTY:

AOCONCERN: Key Areas of Concerns in Los Angeles County
San Gabriel Valley areas where VOC contamination is at or above the MCL as designated by region 9 EPA office. Date of Government Version: 3/30/2009 Exide Site area is a cleanup plan of lead-impacted soil surrounding the former Exide Facility as designated by the DTSC. Date of Government Version: 7/17/2017

Date of Government Version: 03/30/2009
Date Data Arrived at EDR: 03/31/2009
Date Made Active in Reports: 10/23/2009
Number of Days to Update: 206

Source: N/A
Telephone: N/A
Last EDR Contact: 03/10/2022
Next Scheduled EDR Contact: 06/27/2022
Data Release Frequency: No Update Planned

HMS LOS ANGELES: HMS: Street Number List
Industrial Waste and Underground Storage Tank Sites.

Date of Government Version: 04/04/2022
Date Data Arrived at EDR: 04/05/2022
Date Made Active in Reports: 04/13/2022
Number of Days to Update: 8

Source: Department of Public Works
Telephone: 626-458-3517
Last EDR Contact: 04/04/2022
Next Scheduled EDR Contact: 07/18/2022
Data Release Frequency: Semi-Annually

LF LOS ANGELES: List of Solid Waste Facilities
Solid Waste Facilities in Los Angeles County.

Date of Government Version: 01/10/2022
Date Data Arrived at EDR: 01/11/2022
Date Made Active in Reports: 04/04/2022
Number of Days to Update: 83

Source: La County Department of Public Works
Telephone: 818-458-5185
Last EDR Contact: 04/12/2022
Next Scheduled EDR Contact: 07/25/2022
Data Release Frequency: Varies

LF LOS ANGELES CITY: City of Los Angeles Landfills
Landfills owned and maintained by the City of Los Angeles.

Date of Government Version: 01/01/2022
Date Data Arrived at EDR: 01/21/2022
Date Made Active in Reports: 04/11/2022
Number of Days to Update: 80

Source: Engineering & Construction Division
Telephone: 213-473-7869
Last EDR Contact: 04/08/2022
Next Scheduled EDR Contact: 07/25/2022
Data Release Frequency: Varies

LOS ANGELES AST: Active & Inactive AST Inventory
A listing of active & inactive above ground petroleum storage tank site locations, located in the City of Los Angeles.

Date of Government Version: 06/01/2019
Date Data Arrived at EDR: 06/25/2019
Date Made Active in Reports: 08/22/2019
Number of Days to Update: 58

Source: Los Angeles Fire Department
Telephone: 213-978-3800
Last EDR Contact: 03/23/2022
Next Scheduled EDR Contact: 07/04/2022
Data Release Frequency: Varies

LOS ANGELES CO LF METHANE: Methane Producing Landfills

This data was created on April 30, 2012 to represent known disposal sites in Los Angeles County that may produce and emanate methane gas. The shapefile contains disposal sites within Los Angeles County that once accepted degradable refuse material. Information used to create this data was extracted from a landfill survey performed by County Engineers (Major Waste System Map, 1973) as well as historical records from CalRecycle, Regional Water Quality Control Board, and Los Angeles County Department of Public Health

Date of Government Version: 01/10/2022
Date Data Arrived at EDR: 01/12/2022
Date Made Active in Reports: 04/04/2022
Number of Days to Update: 82

Source: Los Angeles County Department of Public Works
Telephone: 626-458-6973
Last EDR Contact: 04/13/2022
Next Scheduled EDR Contact: 07/25/2022
Data Release Frequency: No Update Planned

LOS ANGELES HM: Active & Inactive Hazardous Materials Inventory

A listing of active & inactive hazardous materials facility locations, located in the City of Los Angeles.

Date of Government Version: 04/19/2021
Date Data Arrived at EDR: 06/17/2021
Date Made Active in Reports: 06/28/2021
Number of Days to Update: 11

Source: Los Angeles Fire Department
Telephone: 213-978-3800
Last EDR Contact: 03/21/2022
Next Scheduled EDR Contact: 07/04/2022
Data Release Frequency: Varies

LOS ANGELES UST: Active & Inactive UST Inventory

A listing of active & inactive underground storage tank site locations and underground storage tank historical sites, located in the City of Los Angeles.

Date of Government Version: 04/19/2021
Date Data Arrived at EDR: 06/17/2021
Date Made Active in Reports: 09/14/2021
Number of Days to Update: 89

Source: Los Angeles Fire Department
Telephone: 213-978-3800
Last EDR Contact: 03/21/2022
Next Scheduled EDR Contact: 07/04/2022
Data Release Frequency: Varies

SITE MIT LOS ANGELES: Site Mitigation List

Industrial sites that have had some sort of spill or complaint.

Date of Government Version: 05/26/2021
Date Data Arrived at EDR: 07/09/2021
Date Made Active in Reports: 09/29/2021
Number of Days to Update: 82

Source: Community Health Services
Telephone: 323-890-7806
Last EDR Contact: 04/14/2022
Next Scheduled EDR Contact: 07/25/2022
Data Release Frequency: Annually

UST EL SEGUNDO: City of El Segundo Underground Storage Tank

Underground storage tank sites located in El Segundo city.

Date of Government Version: 01/21/2017
Date Data Arrived at EDR: 04/19/2017
Date Made Active in Reports: 05/10/2017
Number of Days to Update: 21

Source: City of El Segundo Fire Department
Telephone: 310-524-2236
Last EDR Contact: 04/08/2022
Next Scheduled EDR Contact: 07/25/2022
Data Release Frequency: No Update Planned

UST LONG BEACH: City of Long Beach Underground Storage Tank

Underground storage tank sites located in the city of Long Beach.

Date of Government Version: 04/22/2019
Date Data Arrived at EDR: 04/23/2019
Date Made Active in Reports: 06/27/2019
Number of Days to Update: 65

Source: City of Long Beach Fire Department
Telephone: 562-570-2563
Last EDR Contact: 04/14/2022
Next Scheduled EDR Contact: 08/01/2022
Data Release Frequency: Varies

UST TORRANCE: City of Torrance Underground Storage Tank
Underground storage tank sites located in the city of Torrance.

Date of Government Version: 02/02/2021
Date Data Arrived at EDR: 04/28/2021
Date Made Active in Reports: 07/13/2021
Number of Days to Update: 76

Source: City of Torrance Fire Department
Telephone: 310-618-2973
Last EDR Contact: 01/13/2022
Next Scheduled EDR Contact: 05/02/2022
Data Release Frequency: Semi-Annually

MADERA COUNTY:

CUPA MADERA: CUPA Facility List
A listing of sites included in the county's Certified Unified Program Agency database. California's Secretary for Environmental Protection established the unified hazardous materials and hazardous waste regulatory program as required by chapter 6.11 of the California Health and Safety Code. The Unified Program consolidates the administration, permits, inspections, and enforcement activities.

Date of Government Version: 08/10/2020
Date Data Arrived at EDR: 08/12/2020
Date Made Active in Reports: 10/23/2020
Number of Days to Update: 72

Source: Madera County Environmental Health
Telephone: 559-675-7823
Last EDR Contact: 02/11/2022
Next Scheduled EDR Contact: 05/30/2022
Data Release Frequency: Varies

MARIN COUNTY:

UST MARIN: Underground Storage Tank Sites
Currently permitted USTs in Marin County.

Date of Government Version: 09/26/2018
Date Data Arrived at EDR: 10/04/2018
Date Made Active in Reports: 11/02/2018
Number of Days to Update: 29

Source: Public Works Department Waste Management
Telephone: 415-473-6647
Last EDR Contact: 03/23/2022
Next Scheduled EDR Contact: 07/11/2022
Data Release Frequency: Semi-Annually

MENDOCINO COUNTY:

UST MENDOCINO: Mendocino County UST Database
A listing of underground storage tank locations in Mendocino County.

Date of Government Version: 09/22/2021
Date Data Arrived at EDR: 11/18/2021
Date Made Active in Reports: 11/22/2021
Number of Days to Update: 4

Source: Department of Public Health
Telephone: 707-463-4466
Last EDR Contact: 02/17/2022
Next Scheduled EDR Contact: 06/06/2022
Data Release Frequency: Annually

MERCED COUNTY:

CUPA MERCED: CUPA Facility List
CUPA facility list.

Date of Government Version: 11/24/2021
Date Data Arrived at EDR: 11/29/2021
Date Made Active in Reports: 02/11/2022
Number of Days to Update: 74

Source: Merced County Environmental Health
Telephone: 209-381-1094
Last EDR Contact: 02/11/2022
Next Scheduled EDR Contact: 05/30/2022
Data Release Frequency: Varies

MONO COUNTY:

CUPA MONO: CUPA Facility List
CUPA Facility List

Date of Government Version: 02/22/2021
Date Data Arrived at EDR: 03/02/2021
Date Made Active in Reports: 05/19/2021
Number of Days to Update: 78

Source: Mono County Health Department
Telephone: 760-932-5580
Last EDR Contact: 03/17/2022
Next Scheduled EDR Contact: 06/06/2022
Data Release Frequency: Varies

MONTEREY COUNTY:

CUPA MONTEREY: CUPA Facility Listing
CUPA Program listing from the Environmental Health Division.

Date of Government Version: 10/04/2021
Date Data Arrived at EDR: 10/06/2021
Date Made Active in Reports: 12/29/2021
Number of Days to Update: 84

Source: Monterey County Health Department
Telephone: 831-796-1297
Last EDR Contact: 04/04/2022
Next Scheduled EDR Contact: 07/11/2022
Data Release Frequency: Varies

NAPA COUNTY:

LUST NAPA: Sites With Reported Contamination
A listing of leaking underground storage tank sites located in Napa county.

Date of Government Version: 01/09/2017
Date Data Arrived at EDR: 01/11/2017
Date Made Active in Reports: 03/02/2017
Number of Days to Update: 50

Source: Napa County Department of Environmental Management
Telephone: 707-253-4269
Last EDR Contact: 02/17/2022
Next Scheduled EDR Contact: 06/06/2022
Data Release Frequency: No Update Planned

UST NAPA: Closed and Operating Underground Storage Tank Sites
Underground storage tank sites located in Napa county.

Date of Government Version: 09/05/2019
Date Data Arrived at EDR: 09/09/2019
Date Made Active in Reports: 10/31/2019
Number of Days to Update: 52

Source: Napa County Department of Environmental Management
Telephone: 707-253-4269
Last EDR Contact: 02/17/2022
Next Scheduled EDR Contact: 06/06/2022
Data Release Frequency: No Update Planned

NEVADA COUNTY:

CUPA NEVADA: CUPA Facility List
CUPA facility list.

Date of Government Version: 01/25/2022
Date Data Arrived at EDR: 01/26/2022
Date Made Active in Reports: 04/14/2022
Number of Days to Update: 78

Source: Community Development Agency
Telephone: 530-265-1467
Last EDR Contact: 01/24/2022
Next Scheduled EDR Contact: 05/09/2022
Data Release Frequency: Varies

ORANGE COUNTY:

IND_SITE ORANGE: List of Industrial Site Cleanups
Petroleum and non-petroleum spills.

Date of Government Version: 01/14/2022
Date Data Arrived at EDR: 02/03/2022
Date Made Active in Reports: 04/14/2022
Number of Days to Update: 70

Source: Health Care Agency
Telephone: 714-834-3446
Last EDR Contact: 01/31/2022
Next Scheduled EDR Contact: 05/16/2022
Data Release Frequency: Annually

LUST ORANGE: List of Underground Storage Tank Cleanups
Orange County Underground Storage Tank Cleanups (LUST).

Date of Government Version: 10/08/2021
Date Data Arrived at EDR: 11/02/2021
Date Made Active in Reports: 01/24/2022
Number of Days to Update: 83

Source: Health Care Agency
Telephone: 714-834-3446
Last EDR Contact: 01/31/2022
Next Scheduled EDR Contact: 05/16/2022
Data Release Frequency: Quarterly

UST ORANGE: List of Underground Storage Tank Facilities
Orange County Underground Storage Tank Facilities (UST).

Date of Government Version: 10/29/2021
Date Data Arrived at EDR: 10/29/2021
Date Made Active in Reports: 01/20/2022
Number of Days to Update: 83

Source: Health Care Agency
Telephone: 714-834-3446
Last EDR Contact: 10/29/2021
Next Scheduled EDR Contact: 05/16/2022
Data Release Frequency: Quarterly

PLACER COUNTY:

MS PLACER: Master List of Facilities
List includes aboveground tanks, underground tanks and cleanup sites.

Date of Government Version: 12/01/2021
Date Data Arrived at EDR: 12/02/2021
Date Made Active in Reports: 02/25/2022
Number of Days to Update: 85

Source: Placer County Health and Human Services
Telephone: 530-745-2363
Last EDR Contact: 02/24/2022
Next Scheduled EDR Contact: 06/13/2022
Data Release Frequency: Semi-Annually

PLUMAS COUNTY:

CUPA PLUMAS: CUPA Facility List
Plumas County CUPA Program facilities.

Date of Government Version: 03/31/2019
Date Data Arrived at EDR: 04/23/2019
Date Made Active in Reports: 06/26/2019
Number of Days to Update: 64

Source: Plumas County Environmental Health
Telephone: 530-283-6355
Last EDR Contact: 04/14/2022
Next Scheduled EDR Contact: 08/01/2022
Data Release Frequency: Varies

RIVERSIDE COUNTY:

LUST RIVERSIDE: Listing of Underground Tank Cleanup Sites
Riverside County Underground Storage Tank Cleanup Sites (LUST).

Date of Government Version: 03/31/2022
Date Data Arrived at EDR: 03/31/2022
Date Made Active in Reports: 04/08/2022
Number of Days to Update: 8

Source: Department of Environmental Health
Telephone: 951-358-5055
Last EDR Contact: 03/14/2022
Next Scheduled EDR Contact: 06/27/2022
Data Release Frequency: Quarterly

UST RIVERSIDE: Underground Storage Tank Tank List
Underground storage tank sites located in Riverside county.

Date of Government Version: 03/31/2022
Date Data Arrived at EDR: 03/31/2022
Date Made Active in Reports: 04/08/2022
Number of Days to Update: 8

Source: Department of Environmental Health
Telephone: 951-358-5055
Last EDR Contact: 03/14/2022
Next Scheduled EDR Contact: 06/27/2022
Data Release Frequency: Quarterly

SACRAMENTO COUNTY:

CS SACRAMENTO: Toxic Site Clean-Up List
List of sites where unauthorized releases of potentially hazardous materials have occurred.

Date of Government Version: 06/18/2021
Date Data Arrived at EDR: 09/28/2021
Date Made Active in Reports: 12/14/2021
Number of Days to Update: 77

Source: Sacramento County Environmental Management
Telephone: 916-875-8406
Last EDR Contact: 03/31/2022
Next Scheduled EDR Contact: 07/11/2022
Data Release Frequency: Quarterly

ML SACRAMENTO: Master Hazardous Materials Facility List
Any business that has hazardous materials on site - hazardous material storage sites, underground storage tanks, waste generators.

Date of Government Version: 08/02/2021
Date Data Arrived at EDR: 08/04/2021
Date Made Active in Reports: 11/02/2021
Number of Days to Update: 90

Source: Sacramento County Environmental Management
Telephone: 916-875-8406
Last EDR Contact: 03/31/2022
Next Scheduled EDR Contact: 07/11/2022
Data Release Frequency: Quarterly

SAN BENITO COUNTY:

CUPA SAN BENITO: CUPA Facility List
Cupa facility list

Date of Government Version: 11/04/2021
Date Data Arrived at EDR: 11/05/2021
Date Made Active in Reports: 01/24/2022
Number of Days to Update: 80

Source: San Benito County Environmental Health
Telephone: N/A
Last EDR Contact: 01/28/2022
Next Scheduled EDR Contact: 05/16/2022
Data Release Frequency: Varies

SAN BERNARDINO COUNTY:

PERMITS SAN BERNARDINO: Hazardous Material Permits
This listing includes underground storage tanks, medical waste handlers/generators, hazardous materials handlers, hazardous waste generators, and waste oil generators/handlers.

Date of Government Version: 12/01/2021
Date Data Arrived at EDR: 12/02/2021
Date Made Active in Reports: 02/17/2022
Number of Days to Update: 77

Source: San Bernardino County Fire Department Hazardous Materials Division
Telephone: 909-387-3041
Last EDR Contact: 01/31/2022
Next Scheduled EDR Contact: 05/16/2022
Data Release Frequency: Quarterly

SAN DIEGO COUNTY:

HMMD SAN DIEGO: Hazardous Materials Management Division Database

The database includes: HE58 - This report contains the business name, site address, business phone number, establishment 'H' permit number, type of permit, and the business status. HE17 - In addition to providing the same information provided in the HE58 listing, HE17 provides inspection dates, violations received by the establishment, hazardous waste generated, the quantity, method of storage, treatment/disposal of waste and the hauler, and information on underground storage tanks. Unauthorized Release List - Includes a summary of environmental contamination cases in San Diego County (underground tank cases, non-tank cases, groundwater contamination, and soil contamination are included.)

Date of Government Version: 11/30/2021
Date Data Arrived at EDR: 11/30/2021
Date Made Active in Reports: 02/16/2022
Number of Days to Update: 78

Source: Hazardous Materials Management Division
Telephone: 619-338-2268
Last EDR Contact: 02/28/2022
Next Scheduled EDR Contact: 06/13/2022
Data Release Frequency: Quarterly

LF SAN DIEGO: Solid Waste Facilities

San Diego County Solid Waste Facilities.

Date of Government Version: 10/01/2020
Date Data Arrived at EDR: 11/23/2020
Date Made Active in Reports: 02/08/2021
Number of Days to Update: 77

Source: Department of Health Services
Telephone: 619-338-2209
Last EDR Contact: 04/14/2022
Next Scheduled EDR Contact: 08/01/2022
Data Release Frequency: Varies

SAN DIEGO CO LOP: Local Oversight Program Listing

A listing of all LOP release sites that are or were under the County of San Diego's jurisdiction. Included are closed or transferred cases, open cases, and cases that did not have a case type indicated. The cases without a case type are mostly complaints; however, some of them could be LOP cases.

Date of Government Version: 07/22/2021
Date Data Arrived at EDR: 10/19/2021
Date Made Active in Reports: 01/13/2022
Number of Days to Update: 86

Source: Department of Environmental Health
Telephone: 858-505-6874
Last EDR Contact: 01/13/2022
Next Scheduled EDR Contact: 05/02/2022
Data Release Frequency: Varies

SAN DIEGO CO SAM: Environmental Case Listing

The listing contains all underground tank release cases and projects pertaining to properties contaminated with hazardous substances that are actively under review by the Site Assessment and Mitigation Program.

Date of Government Version: 03/23/2010
Date Data Arrived at EDR: 06/15/2010
Date Made Active in Reports: 07/09/2010
Number of Days to Update: 24

Source: San Diego County Department of Environmental Health
Telephone: 619-338-2371
Last EDR Contact: 02/24/2022
Next Scheduled EDR Contact: 06/13/2022
Data Release Frequency: No Update Planned

SAN FRANCISCO COUNTY:

CUPA SAN FRANCISCO CO: CUPA Facility Listing

Cupa facilities

Date of Government Version: 02/03/2022
Date Data Arrived at EDR: 02/04/2022
Date Made Active in Reports: 02/11/2022
Number of Days to Update: 7

Source: San Francisco County Department of Environmental Health
Telephone: 415-252-3896
Last EDR Contact: 01/28/2022
Next Scheduled EDR Contact: 05/16/2022
Data Release Frequency: Varies

LUST SAN FRANCISCO: Local Oversite Facilities

A listing of leaking underground storage tank sites located in San Francisco county.

Date of Government Version: 09/19/2008
Date Data Arrived at EDR: 09/19/2008
Date Made Active in Reports: 09/29/2008
Number of Days to Update: 10

Source: Department Of Public Health San Francisco County
Telephone: 415-252-3920
Last EDR Contact: 01/28/2022
Next Scheduled EDR Contact: 05/16/2022
Data Release Frequency: No Update Planned

UST SAN FRANCISCO: Underground Storage Tank Information
Underground storage tank sites located in San Francisco county.

Date of Government Version: 11/10/2021
Date Data Arrived at EDR: 11/11/2021
Date Made Active in Reports: 02/02/2022
Number of Days to Update: 83

Source: Department of Public Health
Telephone: 415-252-3920
Last EDR Contact: 01/28/2022
Next Scheduled EDR Contact: 05/16/2022
Data Release Frequency: Quarterly

SAN JOAQUIN COUNTY:

UST SAN JOAQUIN: San Joaquin Co. UST
A listing of underground storage tank locations in San Joaquin county.

Date of Government Version: 06/22/2018
Date Data Arrived at EDR: 06/26/2018
Date Made Active in Reports: 07/11/2018
Number of Days to Update: 15

Source: Environmental Health Department
Telephone: N/A
Last EDR Contact: 03/10/2022
Next Scheduled EDR Contact: 06/27/2022
Data Release Frequency: Semi-Annually

SAN LUIS OBISPO COUNTY:

CUPA SAN LUIS OBISPO: CUPA Facility List
Cupa Facility List.

Date of Government Version: 11/15/2021
Date Data Arrived at EDR: 11/16/2021
Date Made Active in Reports: 02/03/2022
Number of Days to Update: 79

Source: San Luis Obispo County Public Health Department
Telephone: 805-781-5596
Last EDR Contact: 02/11/2022
Next Scheduled EDR Contact: 05/23/2022
Data Release Frequency: Varies

SAN MATEO COUNTY:

BI SAN MATEO: Business Inventory
List includes Hazardous Materials Business Plan, hazardous waste generators, and underground storage tanks.

Date of Government Version: 02/20/2020
Date Data Arrived at EDR: 02/20/2020
Date Made Active in Reports: 04/24/2020
Number of Days to Update: 64

Source: San Mateo County Environmental Health Services Division
Telephone: 650-363-1921
Last EDR Contact: 03/11/2022
Next Scheduled EDR Contact: 06/20/2022
Data Release Frequency: Annually

LUST SAN MATEO: Fuel Leak List
A listing of leaking underground storage tank sites located in San Mateo county.

Date of Government Version: 03/29/2019
Date Data Arrived at EDR: 03/29/2019
Date Made Active in Reports: 05/29/2019
Number of Days to Update: 61

Source: San Mateo County Environmental Health Services Division
Telephone: 650-363-1921
Last EDR Contact: 03/02/2022
Next Scheduled EDR Contact: 06/20/2022
Data Release Frequency: Semi-Annually

SANTA BARBARA COUNTY:

CUPA SANTA BARBARA: CUPA Facility Listing
CUPA Program Listing from the Environmental Health Services division.

Date of Government Version: 09/08/2011
Date Data Arrived at EDR: 09/09/2011
Date Made Active in Reports: 10/07/2011
Number of Days to Update: 28

Source: Santa Barbara County Public Health Department
Telephone: 805-686-8167
Last EDR Contact: 02/11/2022
Next Scheduled EDR Contact: 05/30/2022
Data Release Frequency: No Update Planned

SANTA CLARA COUNTY:

CUPA SANTA CLARA: Cupa Facility List
Cupa facility list

Date of Government Version: 11/19/2021
Date Data Arrived at EDR: 11/22/2021
Date Made Active in Reports: 02/07/2022
Number of Days to Update: 77

Source: Department of Environmental Health
Telephone: 408-918-1973
Last EDR Contact: 02/11/2022
Next Scheduled EDR Contact: 05/30/2022
Data Release Frequency: Varies

HIST LUST SANTA CLARA: HIST LUST - Fuel Leak Site Activity Report
A listing of open and closed leaking underground storage tanks. This listing is no longer updated by the county. Leaking underground storage tanks are now handled by the Department of Environmental Health.

Date of Government Version: 03/29/2005
Date Data Arrived at EDR: 03/30/2005
Date Made Active in Reports: 04/21/2005
Number of Days to Update: 22

Source: Santa Clara Valley Water District
Telephone: 408-265-2600
Last EDR Contact: 03/23/2009
Next Scheduled EDR Contact: 06/22/2009
Data Release Frequency: No Update Planned

LUST SANTA CLARA: LOP Listing
A listing of leaking underground storage tanks located in Santa Clara county.

Date of Government Version: 03/03/2014
Date Data Arrived at EDR: 03/05/2014
Date Made Active in Reports: 03/18/2014
Number of Days to Update: 13

Source: Department of Environmental Health
Telephone: 408-918-3417
Last EDR Contact: 02/17/2022
Next Scheduled EDR Contact: 06/06/2022
Data Release Frequency: No Update Planned

SAN JOSE HAZMAT: Hazardous Material Facilities
Hazardous material facilities, including underground storage tank sites.

Date of Government Version: 11/03/2020
Date Data Arrived at EDR: 11/05/2020
Date Made Active in Reports: 01/26/2021
Number of Days to Update: 82

Source: City of San Jose Fire Department
Telephone: 408-535-7694
Last EDR Contact: 02/24/2022
Next Scheduled EDR Contact: 05/16/2022
Data Release Frequency: Annually

SANTA CRUZ COUNTY:

CUPA SANTA CRUZ: CUPA Facility List
CUPA facility listing.

Date of Government Version: 01/21/2017
Date Data Arrived at EDR: 02/22/2017
Date Made Active in Reports: 05/23/2017
Number of Days to Update: 90

Source: Santa Cruz County Environmental Health
Telephone: 831-464-2761
Last EDR Contact: 02/11/2022
Next Scheduled EDR Contact: 05/30/2022
Data Release Frequency: Varies

SHASTA COUNTY:

CUPA SHASTA: CUPA Facility List
Cupa Facility List.

Date of Government Version: 06/15/2017
Date Data Arrived at EDR: 06/19/2017
Date Made Active in Reports: 08/09/2017
Number of Days to Update: 51

Source: Shasta County Department of Resource Management
Telephone: 530-225-5789
Last EDR Contact: 02/11/2022
Next Scheduled EDR Contact: 05/30/2022
Data Release Frequency: Varies

SOLANO COUNTY:

LUST SOLANO: Leaking Underground Storage Tanks
A listing of leaking underground storage tank sites located in Solano county.

Date of Government Version: 06/04/2019
Date Data Arrived at EDR: 06/06/2019
Date Made Active in Reports: 08/13/2019
Number of Days to Update: 68

Source: Solano County Department of Environmental Management
Telephone: 707-784-6770
Last EDR Contact: 02/24/2022
Next Scheduled EDR Contact: 06/13/2022
Data Release Frequency: Quarterly

UST SOLANO: Underground Storage Tanks
Underground storage tank sites located in Solano county.

Date of Government Version: 09/15/2021
Date Data Arrived at EDR: 09/16/2021
Date Made Active in Reports: 12/09/2021
Number of Days to Update: 84

Source: Solano County Department of Environmental Management
Telephone: 707-784-6770
Last EDR Contact: 02/24/2022
Next Scheduled EDR Contact: 06/13/2022
Data Release Frequency: Quarterly

SONOMA COUNTY:

CUPA SONOMA: Cupa Facility List
Cupa Facility list

Date of Government Version: 07/02/2021
Date Data Arrived at EDR: 07/06/2021
Date Made Active in Reports: 07/14/2021
Number of Days to Update: 8

Source: County of Sonoma Fire & Emergency Services Department
Telephone: 707-565-1174
Last EDR Contact: 03/16/2022
Next Scheduled EDR Contact: 07/04/2022
Data Release Frequency: Varies

LUST SONOMA: Leaking Underground Storage Tank Sites
A listing of leaking underground storage tank sites located in Sonoma county.

Date of Government Version: 06/30/2021
Date Data Arrived at EDR: 06/30/2021
Date Made Active in Reports: 09/24/2021
Number of Days to Update: 86

Source: Department of Health Services
Telephone: 707-565-6565
Last EDR Contact: 03/16/2022
Next Scheduled EDR Contact: 07/04/2022
Data Release Frequency: Quarterly

STANISLAUS COUNTY:

CUPA STANISLAUS: CUPA Facility List
Cupa facility list

Date of Government Version: 11/09/2021
Date Data Arrived at EDR: 11/11/2021
Date Made Active in Reports: 02/02/2022
Number of Days to Update: 83

Source: Stanislaus County Department of Ennvironmental Protection
Telephone: 209-525-6751
Last EDR Contact: 04/11/2022
Next Scheduled EDR Contact: 07/25/2022
Data Release Frequency: Varies

SUTTER COUNTY:

UST SUTTER: Underground Storage Tanks
Underground storage tank sites located in Sutter county.

Date of Government Version: 11/23/2021
Date Data Arrived at EDR: 11/29/2021
Date Made Active in Reports: 02/11/2022
Number of Days to Update: 74

Source: Sutter County Environmental Health Services
Telephone: 530-822-7500
Last EDR Contact: 02/24/2022
Next Scheduled EDR Contact: 06/13/2022
Data Release Frequency: Semi-Annually

TEHAMA COUNTY:

CUPA TEHAMA: CUPA Facility List
Cupa facilities

Date of Government Version: 01/13/2021
Date Data Arrived at EDR: 01/14/2021
Date Made Active in Reports: 04/06/2021
Number of Days to Update: 82

Source: Tehama County Department of Environmental Health
Telephone: 530-527-8020
Last EDR Contact: 03/08/2022
Next Scheduled EDR Contact: 05/16/2022
Data Release Frequency: Varies

TRINITY COUNTY:

CUPA TRINITY: CUPA Facility List
Cupa facility list

Date of Government Version: 01/13/2022
Date Data Arrived at EDR: 01/14/2022
Date Made Active in Reports: 04/06/2022
Number of Days to Update: 82

Source: Department of Toxic Substances Control
Telephone: 760-352-0381
Last EDR Contact: 01/13/2022
Next Scheduled EDR Contact: 05/02/2022
Data Release Frequency: Varies

TULARE COUNTY:

CUPA TULARE: CUPA Facility List
Cupa program facilities

Date of Government Version: 04/26/2021
Date Data Arrived at EDR: 04/28/2021
Date Made Active in Reports: 07/13/2021
Number of Days to Update: 76

Source: Tulare County Environmental Health Services Division
Telephone: 559-624-7400
Last EDR Contact: 04/14/2022
Next Scheduled EDR Contact: 05/16/2022
Data Release Frequency: Varies

TUOLUMNE COUNTY:

CUPA TUOLUMNE: CUPA Facility List
Cupa facility list

Date of Government Version: 04/23/2018
Date Data Arrived at EDR: 04/25/2018
Date Made Active in Reports: 06/25/2018
Number of Days to Update: 61

Source: Divison of Environmental Health
Telephone: 209-533-5633
Last EDR Contact: 04/14/2022
Next Scheduled EDR Contact: 08/01/2022
Data Release Frequency: Varies

VENTURA COUNTY:

BWT VENTURA: Business Plan, Hazardous Waste Producers, and Operating Underground Tanks
The BWT list indicates by site address whether the Environmental Health Division has Business Plan (B), Waste Producer (W), and/or Underground Tank (T) information.

Date of Government Version: 12/27/2021
Date Data Arrived at EDR: 01/20/2022
Date Made Active in Reports: 04/08/2022
Number of Days to Update: 78

Source: Ventura County Environmental Health Division
Telephone: 805-654-2813
Last EDR Contact: 01/18/2022
Next Scheduled EDR Contact: 05/02/2022
Data Release Frequency: Quarterly

LF VENTURA: Inventory of Illegal Abandoned and Inactive Sites
Ventura County Inventory of Closed, Illegal Abandoned, and Inactive Sites.

Date of Government Version: 12/01/2011
Date Data Arrived at EDR: 12/01/2011
Date Made Active in Reports: 01/19/2012
Number of Days to Update: 49

Source: Environmental Health Division
Telephone: 805-654-2813
Last EDR Contact: 03/23/2022
Next Scheduled EDR Contact: 07/11/2022
Data Release Frequency: No Update Planned

LUST VENTURA: Listing of Underground Tank Cleanup Sites
Ventura County Underground Storage Tank Cleanup Sites (LUST).

Date of Government Version: 05/29/2008
Date Data Arrived at EDR: 06/24/2008
Date Made Active in Reports: 07/31/2008
Number of Days to Update: 37

Source: Environmental Health Division
Telephone: 805-654-2813
Last EDR Contact: 02/07/2022
Next Scheduled EDR Contact: 05/23/2022
Data Release Frequency: No Update Planned

MED WASTE VENTURA: Medical Waste Program List
To protect public health and safety and the environment from potential exposure to disease causing agents, the Environmental Health Division Medical Waste Program regulates the generation, handling, storage, treatment and disposal of medical waste throughout the County.

Date of Government Version: 12/27/2021
Date Data Arrived at EDR: 01/20/2022
Date Made Active in Reports: 04/11/2022
Number of Days to Update: 81

Source: Ventura County Resource Management Agency
Telephone: 805-654-2813
Last EDR Contact: 01/18/2022
Next Scheduled EDR Contact: 05/02/2022
Data Release Frequency: Quarterly

UST VENTURA: Underground Tank Closed Sites List
Ventura County Operating Underground Storage Tank Sites (UST)/Underground Tank Closed Sites List.

Date of Government Version: 11/29/2021
Date Data Arrived at EDR: 12/07/2021
Date Made Active in Reports: 02/24/2022
Number of Days to Update: 79

Source: Environmental Health Division
Telephone: 805-654-2813
Last EDR Contact: 03/08/2022
Next Scheduled EDR Contact: 06/20/2022
Data Release Frequency: Quarterly

YOLO COUNTY:

UST YOLO: Underground Storage Tank Comprehensive Facility Report
Underground storage tank sites located in Yolo county.

Date of Government Version: 12/27/2021
Date Data Arrived at EDR: 01/04/2022
Date Made Active in Reports: 03/18/2022
Number of Days to Update: 73

Source: Yolo County Department of Health
Telephone: 530-666-8646
Last EDR Contact: 03/24/2022
Next Scheduled EDR Contact: 07/11/2022
Data Release Frequency: Annually

YUBA COUNTY:

CUPA YUBA: CUPA Facility List
CUPA facility listing for Yuba County.

Date of Government Version: 01/26/2022
Date Data Arrived at EDR: 01/27/2022
Date Made Active in Reports: 04/14/2022
Number of Days to Update: 77

Source: Yuba County Environmental Health Department
Telephone: 530-749-7523
Last EDR Contact: 01/24/2022
Next Scheduled EDR Contact: 05/09/2022
Data Release Frequency: Varies

OTHER DATABASE(S)

Depending on the geographic area covered by this report, the data provided in these specialty databases may or may not be complete. For example, the existence of wetlands information data in a specific report does not mean that all wetlands in the area covered by the report are included. Moreover, the absence of any reported wetlands information does not necessarily mean that wetlands do not exist in the area covered by the report.

CT MANIFEST: Hazardous Waste Manifest Data
Facility and manifest data. Manifest is a document that lists and tracks hazardous waste from the generator through transporters to a tsd facility.

Date of Government Version: 11/11/2021
Date Data Arrived at EDR: 11/12/2021
Date Made Active in Reports: 02/01/2022
Number of Days to Update: 81

Source: Department of Energy & Environmental Protection
Telephone: 860-424-3375
Last EDR Contact: 02/11/2022
Next Scheduled EDR Contact: 05/23/2022
Data Release Frequency: No Update Planned

NJ MANIFEST: Manifest Information
Hazardous waste manifest information.

Date of Government Version: 12/31/2018
Date Data Arrived at EDR: 04/10/2019
Date Made Active in Reports: 05/16/2019
Number of Days to Update: 36

Source: Department of Environmental Protection
Telephone: N/A
Last EDR Contact: 04/07/2022
Next Scheduled EDR Contact: 07/18/2022
Data Release Frequency: Annually

NY MANIFEST: Facility and Manifest Data
Manifest is a document that lists and tracks hazardous waste from the generator through transporters to a TSD facility.

Date of Government Version: 01/01/2019
Date Data Arrived at EDR: 10/29/2021
Date Made Active in Reports: 01/19/2022
Number of Days to Update: 82

Source: Department of Environmental Conservation
Telephone: 518-402-8651
Last EDR Contact: 01/28/2022
Next Scheduled EDR Contact: 05/09/2022
Data Release Frequency: Quarterly

PA MANIFEST: Manifest Information
Hazardous waste manifest information.

Date of Government Version: 06/30/2018
Date Data Arrived at EDR: 07/19/2019
Date Made Active in Reports: 09/10/2019
Number of Days to Update: 53

Source: Department of Environmental Protection
Telephone: 717-783-8990
Last EDR Contact: 04/08/2022
Next Scheduled EDR Contact: 07/25/2022
Data Release Frequency: Annually

RI MANIFEST: Manifest information
Hazardous waste manifest information

Date of Government Version: 12/31/2020
Date Data Arrived at EDR: 11/30/2021
Date Made Active in Reports: 02/18/2022
Number of Days to Update: 80

Source: Department of Environmental Management
Telephone: 401-222-2797
Last EDR Contact: 02/14/2022
Next Scheduled EDR Contact: 05/30/2022
Data Release Frequency: Annually

WI MANIFEST: Manifest Information
Hazardous waste manifest information.

Date of Government Version: 05/31/2018
Date Data Arrived at EDR: 06/19/2019
Date Made Active in Reports: 09/03/2019
Number of Days to Update: 76

Source: Department of Natural Resources
Telephone: N/A
Last EDR Contact: 03/02/2022
Next Scheduled EDR Contact: 06/20/2022
Data Release Frequency: Annually

Oil/Gas Pipelines
Source: Endeavor Business Media
Petroleum Bundle (Crude Oil, Refined Products, Petrochemicals, Gas Liquids (LPG/NGL), and Specialty Gases (Miscellaneous)) N = Natural Gas Bundle (Natural Gas, Gas Liquids (LPG/NGL), and Specialty Gases (Miscellaneous)). This map includes information copyrighted by Endeavor Business Media. This information is provided on a best effort basis and Endeavor Business Media does not guarantee its accuracy nor warrant its fitness for any particular purpose. Such information has been reprinted with the permission of Endeavor Business Media.

Electric Power Transmission Line Data
Source: Endeavor Business Media
This map includes information copyrighted by Endeavor Business Media. This information is provided on a best effort basis and Endeavor Business Media does not guarantee its accuracy nor warrant its fitness for any particular purpose. Such information has been reprinted with the permission of Endeavor Business Media.

Sensitive Receptors: There are individuals deemed sensitive receptors due to their fragile immune systems and special sensitivity to environmental discharges. These sensitive receptors typically include the elderly, the sick, and children. While the location of all sensitive receptors cannot be determined, EDR indicates those buildings and facilities - schools, daycares, hospitals, medical centers, and nursing homes - where individuals who are sensitive receptors are likely to be located.

AHA Hospitals:
Source: American Hospital Association, Inc.
Telephone: 312-280-5991
The database includes a listing of hospitals based on the American Hospital Association's annual survey of hospitals.

Medical Centers: Provider of Services Listing
Source: Centers for Medicare & Medicaid Services
Telephone: 410-786-3000
A listing of hospitals with Medicare provider number, produced by Centers of Medicare & Medicaid Services, a federal agency within the U.S. Department of Health and Human Services.

Nursing Homes
Source: National Institutes of Health
Telephone: 301-594-6248
Information on Medicare and Medicaid certified nursing homes in the United States.

Public Schools
Source: National Center for Education Statistics
Telephone: 202-502-7300
The National Center for Education Statistics' primary database on elementary and secondary public education in the United States. It is a comprehensive, annual, national statistical database of all public elementary and secondary schools and school districts, which contains data that are comparable across all states.

Private Schools
Source: National Center for Education Statistics
Telephone: 202-502-7300
The National Center for Education Statistics' primary database on private school locations in the United States.

Daycare Centers: Licensed Facilities
Source: Department of Social Services
Telephone: 916-657-4041

Flood Zone Data: This data was obtained from the Federal Emergency Management Agency (FEMA). It depicts 100-year and 500-year flood zones as defined by FEMA. It includes the National Flood Hazard Layer (NFHL) which incorporates Flood Insurance Rate Map (FIRM) data and Q3 data from FEMA in areas not covered by NFHL.
Source: FEMA
Telephone: 877-336-2627
Date of Government Version: 2003, 2015

GOVERNMENT RECORDS SEARCHED / DATA CURRENCY TRACKING

NWI: National Wetlands Inventory. This data, available in select counties across the country, was obtained by EDR in 2002, 2005 and 2010 from the U.S. Fish and Wildlife Service.

State Wetlands Data: Wetland Inventory
Source: Department of Fish and Wildlife
Telephone: 916-445-0411

Current USGS 7.5 Minute Topographic Map
Source: U.S. Geological Survey

STREET AND ADDRESS INFORMATION

Â© 2015 TomTom North America, Inc. All rights reserved. This material is proprietary and the subject of copyright protection and other intellectual property rights owned by or licensed to Tele Atlas North America, Inc. The use of this material is subject to the terms of a license agreement. You will be held liable for any unauthorized copying or disclosure of this material.

GEOCHECK ®- PHYSICAL SETTING SOURCE ADDENDUM

TARGET PROPERTY ADDRESS

CAROUSEL MALL
CAROUSEL MALL
SAN BERNARDINO, CA 92401

TARGET PROPERTY COORDINATES

Latitude (North):	34.104694 - 34ˆ 6’ 16.90’’
Longitude (West):	117.296918 - 117ˆ 17’ 48.90’’
Universal Tranverse Mercator:	Zone 11
UTM X (Meters):	472613.3
UTM Y (Meters):	3773609.2
Elevation:	1053 ft. above sea level

USGS TOPOGRAPHIC MAP

Target Property Map:	12016021 SAN BERNARDINO SOUTH, CA
Version Date:	2018

EDR’s GeoCheck Physical Setting Source Addendum is provided to assist the environmental professional in forming an opinion about the impact of potential contaminant migration.

Assessment of the impact of contaminant migration generally has two principle investigative components:

1. Groundwater flow direction, and
2. Groundwater flow velocity.

Groundwater flow direction may be impacted by surface topography, hydrology, hydrogeology, characteristics of the soil, and nearby wells. Groundwater flow velocity is generally impacted by the nature of the geologic strata.

GEOCHECK® - PHYSICAL SETTING SOURCE SUMMARY

GROUNDWATER FLOW DIRECTION INFORMATION

Groundwater flow direction for a particular site is best determined by a qualified environmental professional using site-specific well data. If such data is not reasonably ascertainable, it may be necessary to rely on other sources of information, such as surface topographic information, hydrologic information, hydrogeologic data collected on nearby properties, and regional groundwater flow information (from deep aquifers).

TOPOGRAPHIC INFORMATION

Surface topography may be indicative of the direction of surficial groundwater flow. This information can be used to assist the environmental professional in forming an opinion about the impact of nearby contaminated properties or, should contamination exist on the target property, what downgradient sites might be impacted.

TARGET PROPERTY TOPOGRAPHY

General Topographic Gradient: General SE

SURROUNDING TOPOGRAPHY: ELEVATION PROFILES

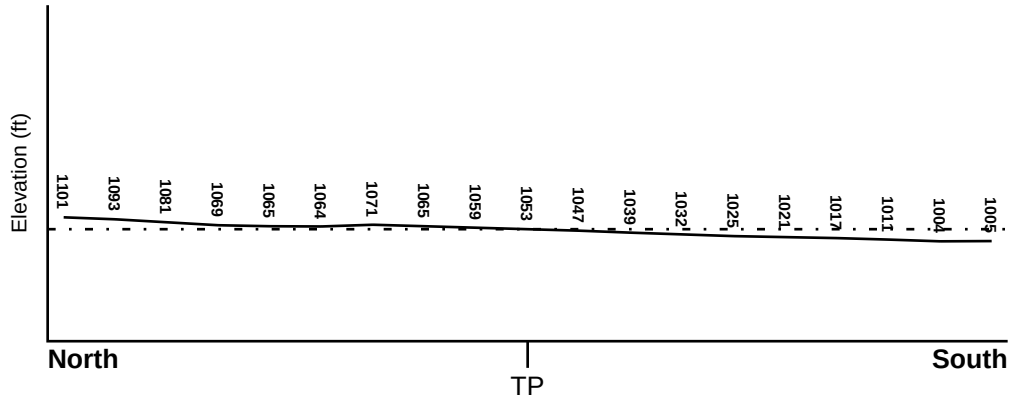

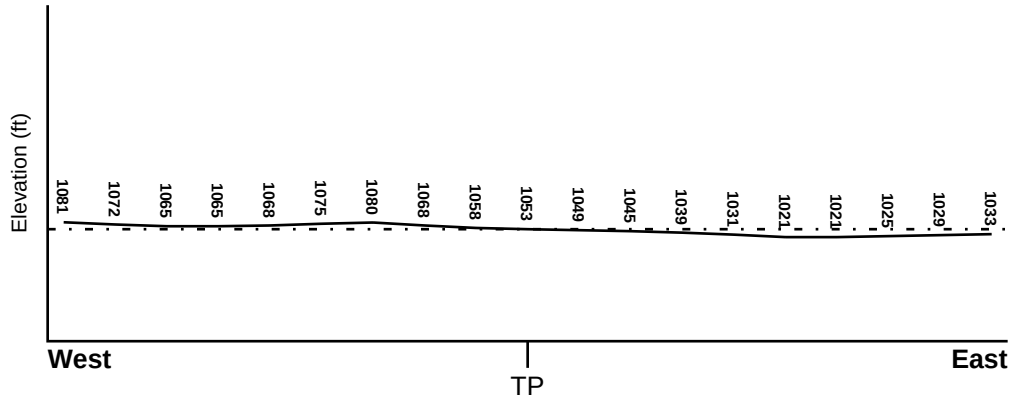

Target Property Elevation: 1053 ft.

0 1/2 1 Miles

Source: Topography has been determined from the USGS 7.5' Digital Elevation Model and should be evaluated on a relative (not an absolute) basis. Relative elevation information between sites of close proximity should be field verified.

GEOCHECK® - PHYSICAL SETTING SOURCE SUMMARY

HYDROLOGIC INFORMATION

Surface water can act as a hydrologic barrier to groundwater flow. Such hydrologic information can be used to assist the environmental professional in forming an opinion about the impact of nearby contaminated properties or, should contamination exist on the target property, what downgradient sites might be impacted.

Refer to the Physical Setting Source Map following this summary for hydrologic information (major waterways and bodies of water).

FEMA FLOOD ZONE

Flood Plain Panel at Target Property	FEMA Source Type
06071C8681H	FEMA FIRM Flood data

Additional Panels in search area:	FEMA Source Type
06071C8677H	FEMA FIRM Flood data
06071C8682H	FEMA FIRM Flood data
06071C8683H	FEMA FIRM Flood data

NATIONAL WETLAND INVENTORY

NWI Quad at Target Property	NWI Electronic Data Coverage
NOT AVAILABLE	YES - refer to the Overview Map and Detail Map

HYDROGEOLOGIC INFORMATION

Hydrogeologic information obtained by installation of wells on a specific site can often be an indicator of groundwater flow direction in the immediate area. Such hydrogeologic information can be used to assist the environmental professional in forming an opinion about the impact of nearby contaminated properties or, should contamination exist on the target property, what downgradient sites might be impacted.

Site-Specific Hydrogeological Data*:

Search Radius:	1.25 miles
Location Relative to TP:	1/4 - 1/2 Mile SSW
Site Name:	Southwest Metal Co
Site EPA ID Number:	CAT000624106
Groundwater Flow Direction:	SE ON A REGIONAL BASIS.
Measured Depth to Water:	24.5 feet.
Hydraulic Connection:	The surficial and lower aquifers appear to be hydraulically connected because of the absence of clay layers above 300 feet deep.
Sole Source Aquifer:	No information about a sole source aquifer is available
Data Quality:	Information based on site-specific subsurface investigations is documented in the CERCLIS investigation report(s)

AQUIFLOW®

Search Radius: 1.000 Mile.

EDR has developed the AQUIFLOW Information System to provide data on the general direction of groundwater flow at specific points. EDR has reviewed reports submitted by environmental professionals to regulatory authorities at select sites and has extracted the date of the report, groundwater flow direction as determined hydrogeologically, and the depth to water table.

MAP ID	LOCATION FROM TP	GENERAL DIRECTION GROUNDWATER FLOW

* ©1996 Site--specific hydrogeological data gathered by CERCLIS Alerts, Inc., Bainbridge Island, WA. All rights reserved. All of the information and opinions presented are those of the cited EPA report(s), which were completed under a Comprehensive Environmental Response Compensation and Liability Information System (CERCLIS) investigation.

GEOCHECK® - PHYSICAL SETTING SOURCE SUMMARY

MAP ID	LOCATION FROM TP	GENERAL DIRECTION GROUNDWATER FLOW
A12	1/8 - 1/4 Mile SW	SE
64	1/4 - 1/2 Mile East	S
88	1/2 - 1 Mile SSE	SSW
89	1/2 - 1 Mile West	Not Reported
1G	1/4 - 1/2 Mile East	S
2G	1/8 - 1/4 Mile SW	SE
3G	1/2 - 1 Mile West	Not Reported
4G	1/2 - 1 Mile SSE	SSW

For additional site information, refer to Physical Setting Source Map Findings.

GEOCHECK® - PHYSICAL SETTING SOURCE SUMMARY

GROUNDWATER FLOW VELOCITY INFORMATION

Groundwater flow velocity information for a particular site is best determined by a qualified environmental professional using site specific geologic and soil strata data. If such data are not reasonably ascertainable, it may be necessary to rely on other sources of information, including geologic age identification, rock stratigraphic unit and soil characteristics data collected on nearby properties and regional soil information. In general, contaminant plumes move more quickly through sandy-gravelly types of soils than silty-clayey types of soils.

GEOLOGIC INFORMATION IN GENERAL AREA OF TARGET PROPERTY

Geologic information can be used by the environmental professional in forming an opinion about the relative speed at which contaminant migration may be occurring.

ROCK STRATIGRAPHIC UNIT

Era:	Cenozoic
System:	Quaternary
Series:	Quaternary
Code:	Q *(decoded above as Era, System & Series)*

GEOLOGIC AGE IDENTIFICATION

Category: Stratifed Sequence

Geologic Age and Rock Stratigraphic Unit Source: P.G. Schruben, R.E. Arndt and W.J. Bawiec, Geology of the Conterminous U.S. at 1:2,500,000 Scale - a digital representation of the 1974 P.B. King and H.M. Beikman Map, USGS Digital Data Series DDS - 11 (1994).

SSURGO SOIL MAP - 6944754.2s

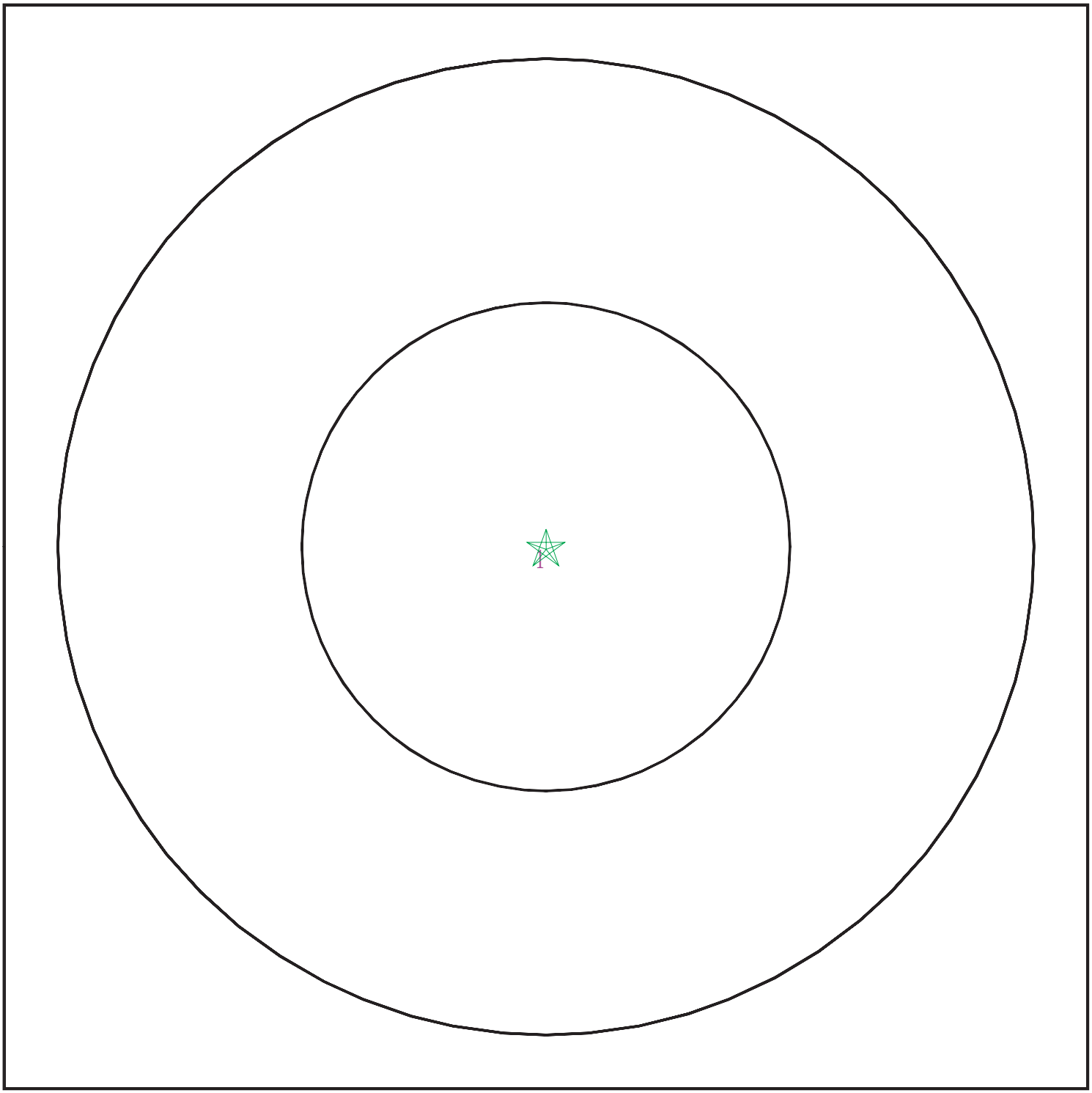

Target Property

SSURGO Soil

Water

0 1/16 1/8 1/4 Miles

N

SITE NAME:	Carousel Mall	CLIENT:	Ninyo & Moore
ADDRESS:	CAROUSEL MALL San Bernardino CA 92401	CONTACT:	Sonia Cisneros
		INQUIRY #:	6944754.2s
LAT/LONG:	34.104694 / 117.296918	DATE:	April 18, 2022 5:50 pm

Copyright © 2022 EDR, Inc. © 2015 TomTom Rel. 2015.

GEOCHECK® - PHYSICAL SETTING SOURCE SUMMARY

DOMINANT SOIL COMPOSITION IN GENERAL AREA OF TARGET PROPERTY

The U.S. Department of Agriculture's (USDA) Soil Conservation Service (SCS) leads the National Cooperative Soil Survey (NCSS) and is responsible for collecting, storing, maintaining and distributing soil survey information for privately owned lands in the United States. A soil map in a soil survey is a representation of soil patterns in a landscape. The following information is based on Soil Conservation Service SSURGO data.

Soil Map ID: 1

Soil Component Name: GRANGEVILLE

Soil Surface Texture: fine sandy loam

Hydrologic Group: Class B - Moderate infiltration rates. Deep and moderately deep, moderately well and well drained soils with moderately coarse textures.

Soil Drainage Class: Somewhat poorly drained

Hydric Status: Not hydric

Corrosion Potential - Uncoated Steel: High

Depth to Bedrock Min: > 0 inches

Depth to Watertable Min: > 0 inches

Soil Layer Information							
	Boundary			Classification		Saturated hydraulic conductivity micro m/sec	Soil Reaction (pH)
Layer	Upper	Lower	Soil Texture Class	AASHTO Group	Unified Soil		
1	0 inches	11 inches	fine sandy loam	Silt-Clay Materials (more than 35 pct. passing No. 200), Silty Soils.	COARSE-GRAINED SOILS, Sands, Sands with fines, Silty Sand.	Max: 42 Min: 14	Max: 8.4 Min: 6.6
2	11 inches	59 inches	sandy loam	Silt-Clay Materials (more than 35 pct. passing No. 200), Silty Soils.	COARSE-GRAINED SOILS, Sands, Sands with fines, Silty Sand.	Max: 42 Min: 14	Max: 8.4 Min: 6.6

LOCAL / REGIONAL WATER AGENCY RECORDS

EDR Local/Regional Water Agency records provide water well information to assist the environmental professional in assessing sources that may impact ground water flow direction, and in forming an opinion about the impact of contaminant migration on nearby drinking water wells.

GEOCHECK® - PHYSICAL SETTING SOURCE SUMMARY

WELL SEARCH DISTANCE INFORMATION

DATABASE	SEARCH DISTANCE (miles)
Federal USGS	1.000
Federal FRDS PWS	Nearest PWS within 1 mile
State Database	1.000

FEDERAL USGS WELL INFORMATION

MAP ID	WELL ID	LOCATION FROM TP
1	USGS40000141095	0 - 1/8 Mile South
D24	USGS40000141234	1/4 - 1/2 Mile NNE
D25	USGS40000141233	1/4 - 1/2 Mile NNE
D26	USGS40000141232	1/4 - 1/2 Mile NNE
D27	USGS40000141237	1/4 - 1/2 Mile NNE
D28	USGS40000141236	1/4 - 1/2 Mile NNE
D29	USGS40000141235	1/4 - 1/2 Mile NNE
C30	USGS40000141072	1/4 - 1/2 Mile ESE
E38	USGS40000141117	1/4 - 1/2 Mile West
C39	USGS40000141078	1/4 - 1/2 Mile ESE
E43	USGS40000141123	1/4 - 1/2 Mile West
E45	USGS40000141124	1/4 - 1/2 Mile West
G60	USGS40000141031	1/4 - 1/2 Mile SE
G63	USGS40000141027	1/4 - 1/2 Mile SE
H67	USGS40000140992	1/2 - 1 Mile SSW
J76	USGS40000141103	1/2 - 1 Mile East
J77	USGS40000141105	1/2 - 1 Mile East
J78	USGS40000141104	1/2 - 1 Mile East
83	USGS40000140985	1/2 - 1 Mile SW
84	USGS40000141226	1/2 - 1 Mile ENE
K86	USGS40000141208	1/2 - 1 Mile ENE
N95	USGS40000140909	1/2 - 1 Mile SSE
100	USGS40000140922	1/2 - 1 Mile SSE
O101	USGS40000140974	1/2 - 1 Mile SW
O102	USGS40000140973	1/2 - 1 Mile SW
O103	USGS40000140976	1/2 - 1 Mile SW
O104	USGS40000140975	1/2 - 1 Mile SW
N107	USGS40000140908	1/2 - 1 Mile SSE
Q119	USGS40000140932	1/2 - 1 Mile SE
Q120	USGS40000140933	1/2 - 1 Mile SE
Q121	USGS40000140934	1/2 - 1 Mile SE
131	USGS40000140882	1/2 - 1 Mile South
R132	USGS40000141125	1/2 - 1 Mile West
S134	USGS40000140955	1/2 - 1 Mile SW
138	USGS40000140954	1/2 - 1 Mile SE
141	USGS40000141384	1/2 - 1 Mile NW
R146	USGS40000141145	1/2 - 1 Mile West

FEDERAL FRDS PUBLIC WATER SUPPLY SYSTEM INFORMATION

MAP ID	WELL ID	LOCATION FROM TP

GEOCHECK® - PHYSICAL SETTING SOURCE SUMMARY

FEDERAL FRDS PUBLIC WATER SUPPLY SYSTEM INFORMATION

MAP ID	WELL ID	LOCATION FROM TP
No PWS System Found		

Note: PWS System location is not always the same as well location.

STATE DATABASE WELL INFORMATION

MAP ID	WELL ID	LOCATION FROM TP
A2	CAEDF0000078862	1/8 - 1/4 Mile SSW
A3	CAEDF0000063894	1/8 - 1/4 Mile SW
A4	CAEDF0000112772	1/8 - 1/4 Mile SW
B5	CAEDF0000112833	1/8 - 1/4 Mile SSE
B6	CAEDF0000077321	1/8 - 1/4 Mile SSE
A7	CAEDF0000055620	1/8 - 1/4 Mile SW
A8	CAEDF0000045986	1/8 - 1/4 Mile SW
A9	CAEDF0000088866	1/8 - 1/4 Mile SW
B10	CAEDF0000099378	1/8 - 1/4 Mile SSE
A11	CAEDF0000074774	1/8 - 1/4 Mile SW
B13	CAEDF0000091260	1/8 - 1/4 Mile SSE
B14	CAEDF0000127334	1/8 - 1/4 Mile SSE
A15	CAEDF0000083334	1/8 - 1/4 Mile SW
B16	CAEDF0000128688	1/8 - 1/4 Mile SSE
B17	CAEDF0000066454	1/8 - 1/4 Mile SSE
A18	CAEDF0000084230	1/8 - 1/4 Mile SW
B19	CAEDF0000036071	1/8 - 1/4 Mile SSE
B20	CAEDF0000033811	1/8 - 1/4 Mile SSE
A21	CAEDF0000137971	1/8 - 1/4 Mile SSW
22	CADWR0000024113	1/4 - 1/2 Mile West
C23	CADWR9000006817	1/4 - 1/2 Mile ESE
C31	CAUSGSN00000151	1/4 - 1/2 Mile SE
D32	CADWR9000006852	1/4 - 1/2 Mile NNE
D33	CADWR9000006851	1/4 - 1/2 Mile NNE
D34	CADWR9000006850	1/4 - 1/2 Mile NNE
D35	CADWR9000006855	1/4 - 1/2 Mile NNE
D36	CADWR9000006854	1/4 - 1/2 Mile NNE
D37	CADWR9000006853	1/4 - 1/2 Mile NNE
C40	CAUSGSN00008028	1/4 - 1/2 Mile ESE
41	CADDW0000001314	1/4 - 1/2 Mile SSW
C42	CADWR0000005050	1/4 - 1/2 Mile ESE
E44	CAUSGSN00002014	1/4 - 1/2 Mile West
46	886	1/4 - 1/2 Mile WNW
F47	CAEDF0000112166	1/4 - 1/2 Mile NNW
F48	CAEDF0000106434	1/4 - 1/2 Mile NNW
F49	CAEDF0000127818	1/4 - 1/2 Mile NNW
F50	CAEDF0000049292	1/4 - 1/2 Mile NNW
F51	CAEDF0000006449	1/4 - 1/2 Mile NNW
F52	CAEDF0000063749	1/4 - 1/2 Mile NNW
F53	CAEDF0000018768	1/4 - 1/2 Mile NNW
F54	CAEDF0000087274	1/4 - 1/2 Mile NNW
F55	CAEDF0000128571	1/4 - 1/2 Mile NNW
F56	CAEDF0000109268	1/4 - 1/2 Mile NNW

STATE DATABASE WELL INFORMATION

MAP ID	WELL ID	LOCATION FROM TP
F57	CAEDF0000008854	1/4 - 1/2 Mile NNW
F58	CAEDF0000072420	1/4 - 1/2 Mile NNW
F59	CAEDF0000031280	1/4 - 1/2 Mile NNW
F61	CAEDF0000080785	1/4 - 1/2 Mile NNW
F62	CAEDF0000024186	1/4 - 1/2 Mile NNW
G65	CAUSGSN00019042	1/4 - 1/2 Mile SE
H66	CADWR0000018985	1/2 - 1 Mile SSW
H68	CAUSGSN00003877	1/2 - 1 Mile SSW
H69	CADWR9000006789	1/2 - 1 Mile SSW
I70	CADWR0000027845	1/2 - 1 Mile ESE
I71	CADWR0000031431	1/2 - 1 Mile ESE
J72	CADWR9000006828	1/2 - 1 Mile East
J73	CADWR9000006827	1/2 - 1 Mile East
J74	CADWR9000006826	1/2 - 1 Mile East
75	CADWR0000011816	1/2 - 1 Mile SSE
J79	CAUSGSN00004486	1/2 - 1 Mile East
J80	CAUSGSN00002624	1/2 - 1 Mile East
J81	CAUSGSN00017832	1/2 - 1 Mile East
82	CADWR9000006848	1/2 - 1 Mile ENE
K85	CADWR0000001435	1/2 - 1 Mile ENE
L87	869	1/2 - 1 Mile ESE
M90	CADDW0000009416	1/2 - 1 Mile North
M91	CADDW0000002898	1/2 - 1 Mile NNW
L92	CADDW0000006319	1/2 - 1 Mile ESE
M93	3158	1/2 - 1 Mile NNW
94	3157	1/2 - 1 Mile NNW
O96	CADWR9000006783	1/2 - 1 Mile SW
O97	CADWR9000006782	1/2 - 1 Mile SW
O98	CADWR9000006785	1/2 - 1 Mile SW
O99	CADWR9000006784	1/2 - 1 Mile SW
N105	CAUSGSN00014190	1/2 - 1 Mile SSE
P106	CAEDF0000088863	1/2 - 1 Mile SSW
N108	CADWR0000029056	1/2 - 1 Mile SSE
N109	CAUSGSN00011128	1/2 - 1 Mile SSE
P110	CAEDF0000140284	1/2 - 1 Mile SSW
P111	CAEDF0000118803	1/2 - 1 Mile SSW
P112	CAEDF0000076373	1/2 - 1 Mile SSW
P113	CAEDF0000035520	1/2 - 1 Mile SSW
P114	CAEDF0000108132	1/2 - 1 Mile SSW
P115	CAEDF0000081331	1/2 - 1 Mile SSW
P116	CAEDF0000057958	1/2 - 1 Mile SSW
P117	CAEDF0000013690	1/2 - 1 Mile SSW
P118	CAEDF0000111923	1/2 - 1 Mile SSW
P122	CAEDF0000124985	1/2 - 1 Mile SSW
P123	CAEDF0000044890	1/2 - 1 Mile SSW
P124	CAEDF0000012243	1/2 - 1 Mile SSW
P125	CAEDF0000065854	1/2 - 1 Mile SSW
P126	CAEDF0000051758	1/2 - 1 Mile SSW
Q127	CADWR9000006759	1/2 - 1 Mile SE
Q128	CADWR9000006760	1/2 - 1 Mile SE
Q129	CADWR9000006761	1/2 - 1 Mile SE
P130	CAEDF0000101784	1/2 - 1 Mile SSW

GEOCHECK® - PHYSICAL SETTING SOURCE SUMMARY

STATE DATABASE WELL INFORMATION

MAP ID	WELL ID	LOCATION FROM TP
S133	CAUSGSN00009910	1/2 - 1 Mile SW
T135	CAEDF0000076220	1/2 - 1 Mile SSW
S136	CADWR0000000297	1/2 - 1 Mile SW
T137	CAEDF0000016697	1/2 - 1 Mile SSW
T139	CAEDF0000048083	1/2 - 1 Mile SSW
T140	CAEDF0000082568	1/2 - 1 Mile SSW
T142	CAEDF0000096404	1/2 - 1 Mile SSW
R143	CADWR0000016559	1/2 - 1 Mile West
144	CADWR0000031426	1/2 - 1 Mile NNE
R145	CAUSGSN00013584	1/2 - 1 Mile West

PHYSICAL SETTING SOURCE MAP - 6944754.2s

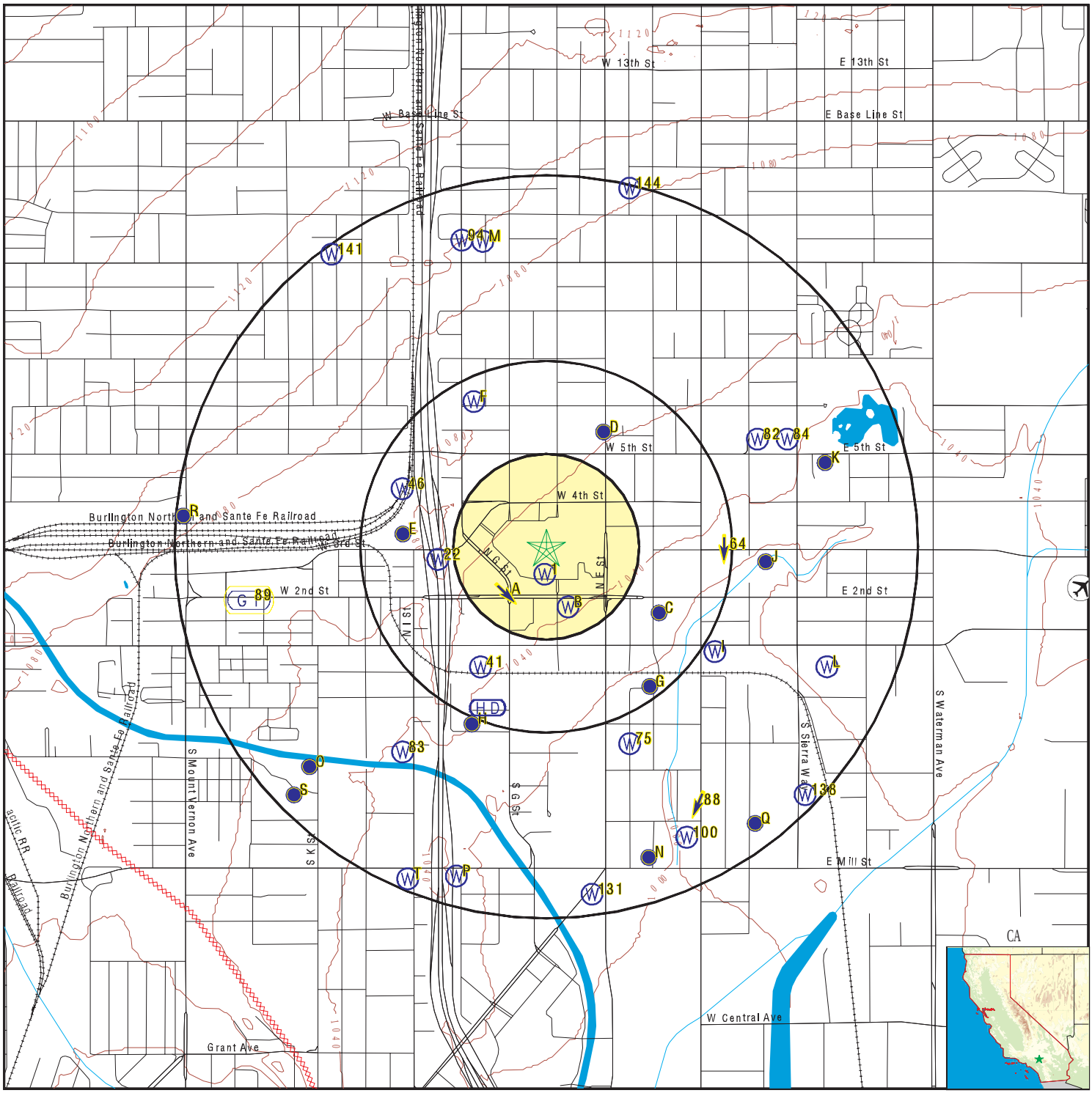

County Boundary
Major Roads
Contour Lines
Earthquake Fault Lines
Airports
Earthquake epicenter, Richter 5 or greater
Water Wells
Public Water Supply Wells
Cluster of Multiple Icons

0 1/4 1/2 1 Miles

Groundwater Flow Direction
GI Indeterminate Groundwater Flow at Location
GV Groundwater Flow Varies at Location
HD Closest Hydrogeological Data
Oil, gas or related wells

N

SITE NAME:	Carousel Mall	CLIENT:	Ninyo & Moore
ADDRESS:	CAROUSEL MALL San Bernardino CA 92401	CONTACT:	Sonia Cisneros
		INQUIRY #:	6944754.2s
LAT/LONG:	34.104694 / 117.296918	DATE:	April 18, 2022 5:50 pm

Copyright © 2022 EDR, Inc. © 2015 TomTom Rel. 2015.

Map ID Direction Distance Elevation	Database	EDR ID Number
1 **South** **0 - 1/8 Mile** **Lower**	**FED USGS**	**USGS40000141095**

Organization ID:	USGS-CA		
Organization Name:	USGS California Water Science Center		
Monitor Location:	001S004W09A001S	Type:	Well
Description:	Not Reported	HUC:	18070203
Drainage Area:	Not Reported	Drainage Area Units:	Not Reported
Contrib Drainage Area:	Not Reported	Contrib Drainage Area Unts:	Not Reported
Aquifer:	California Coastal Basin aquifers		
Formation Type:	Not Reported	Aquifer Type:	Not Reported
Construction Date:	19020101	Well Depth:	285
Well Depth Units:	ft	Well Hole Depth:	613
Well Hole Depth Units:	ft		

A2 **SSW** **1/8 - 1/4 Mile** **Lower**	**CA WELLS**	**CAEDF0000078862**

Well ID:	T0607100158-BH-24	Well Type:	MONITORING
Source:	EDF	Other Name:	BH-24
GAMA PFAS Testing:	Not Reported		
Groundwater Quality Data:	https://gamagroundwater.waterboards.ca.gov/gama/gamamap/public/GamaDataDisplay.asp?dataset=EDF&samp_date=&global_id=T0607100158&assigned_name=BH-24&store_num=		
GeoTracker Data:	https://geotracker.waterboards.ca.gov/profile_report.asp?cmd=MWEDFResults&global_id=T0607100158&assigned_name=BH-24		

A3 **SW** **1/8 - 1/4 Mile** **Higher**	**CA WELLS**	**CAEDF0000063894**

Well ID:	T0607100158-BH-18	Well Type:	MONITORING
Source:	EDF	Other Name:	BH-18
GAMA PFAS Testing:	Not Reported		
Groundwater Quality Data:	https://gamagroundwater.waterboards.ca.gov/gama/gamamap/public/GamaDataDisplay.asp?dataset=EDF&samp_date=&global_id=T0607100158&assigned_name=BH-18&store_num=		
GeoTracker Data:	https://geotracker.waterboards.ca.gov/profile_report.asp?cmd=MWEDFResults&global_id=T0607100158&assigned_name=BH-18		

A4 **SW** **1/8 - 1/4 Mile** **Lower**	**CA WELLS**	**CAEDF0000112772**

Well ID:	T0607100158-BH-14	Well Type:	MONITORING
Source:	EDF	Other Name:	BH-14
GAMA PFAS Testing:	Not Reported		
Groundwater Quality Data:	https://gamagroundwater.waterboards.ca.gov/gama/gamamap/public/GamaDataDisplay.asp?dataset=EDF&samp_date=&global_id=T0607100158&assigned_name=BH-14&store_num=		
GeoTracker Data:	https://geotracker.waterboards.ca.gov/profile_report.asp?cmd=MWEDFResults&global_id=T0607100158&assigned_name=BH-14		

Map ID Direction Distance Elevation	Database	EDR ID Number
B5 **SSE** **1/8 - 1/4 Mile** **Lower**	**CA WELLS**	**CAEDF0000112833**

Well ID:	T0607100599-MW-1	Well Type:	MONITORING
Source:	EDF	Other Name:	MW-1
GAMA PFAS Testing:	Not Reported		
Groundwater Quality Data:	https://gamagroundwater.waterboards.ca.gov/gama/gamamap/public/GamaDataDisplay.asp?dataset=EDF&samp_date=&global_id=T0607100599&assigned_name=MW-1&store_num=		
GeoTracker Data:	https://geotracker.waterboards.ca.gov/profile_report.asp?cmd=MWEDFResults&global_id=T0607100599&assigned_name=MW-1		

B6 **SSE** **1/8 - 1/4 Mile** **Lower**	**CA WELLS**	**CAEDF0000077321**

Well ID:	T0607100599-MW-4	Well Type:	MONITORING
Source:	EDF	Other Name:	MW-4
GAMA PFAS Testing:	Not Reported		
Groundwater Quality Data:	https://gamagroundwater.waterboards.ca.gov/gama/gamamap/public/GamaDataDisplay.asp?dataset=EDF&samp_date=&global_id=T0607100599&assigned_name=MW-4&store_num=		
GeoTracker Data:	https://geotracker.waterboards.ca.gov/profile_report.asp?cmd=MWEDFResults&global_id=T0607100599&assigned_name=MW-4		

A7 **SW** **1/8 - 1/4 Mile** **Higher**	**CA WELLS**	**CAEDF0000055620**

Well ID:	T0607100158-BH-26	Well Type:	MONITORING
Source:	EDF	Other Name:	BH-26
GAMA PFAS Testing:	Not Reported		
Groundwater Quality Data:	https://gamagroundwater.waterboards.ca.gov/gama/gamamap/public/GamaDataDisplay.asp?dataset=EDF&samp_date=&global_id=T0607100158&assigned_name=BH-26&store_num=		
GeoTracker Data:	https://geotracker.waterboards.ca.gov/profile_report.asp?cmd=MWEDFResults&global_id=T0607100158&assigned_name=BH-26		

A8 **SW** **1/8 - 1/4 Mile** **Lower**	**CA WELLS**	**CAEDF0000045986**

Well ID:	T0607100158-BH-10	Well Type:	MONITORING
Source:	EDF	Other Name:	BH-10
GAMA PFAS Testing:	Not Reported		
Groundwater Quality Data:	https://gamagroundwater.waterboards.ca.gov/gama/gamamap/public/GamaDataDisplay.asp?dataset=EDF&samp_date=&global_id=T0607100158&assigned_name=BH-10&store_num=		
GeoTracker Data:	https://geotracker.waterboards.ca.gov/profile_report.asp?cmd=MWEDFResults&global_id=T0607100158&assigned_name=BH-10		

Map ID Direction Distance Elevation		Database	EDR ID Number
A9 **SW** **1/8 - 1/4 Mile** **Higher**		**CA WELLS**	**CAEDF0000088866**

Well ID:	T0607100158-BH-17	Well Type:	MONITORING
Source:	EDF	Other Name:	BH-17
GAMA PFAS Testing:	Not Reported		
Groundwater Quality Data:	https://gamagroundwater.waterboards.ca.gov/gama/gamamap/public/GamaDataDisplay.asp?dataset=EDF&samp_date=&global_id=T0607100158&assigned_name=BH-17&store_num=		
GeoTracker Data:	https://geotracker.waterboards.ca.gov/profile_report.asp?cmd=MWEDFResults&global_id=T0607100158&assigned_name=BH-17		

B10 **SSE** **1/8 - 1/4 Mile** **Lower**		**CA WELLS**	**CAEDF0000099378**

Well ID:	T0607100599-MW-8	Well Type:	MONITORING
Source:	EDF	Other Name:	MW-8
GAMA PFAS Testing:	Not Reported		
Groundwater Quality Data:	https://gamagroundwater.waterboards.ca.gov/gama/gamamap/public/GamaDataDisplay.asp?dataset=EDF&samp_date=&global_id=T0607100599&assigned_name=MW-8&store_num=		
GeoTracker Data:	https://geotracker.waterboards.ca.gov/profile_report.asp?cmd=MWEDFResults&global_id=T0607100599&assigned_name=MW-8		

A11 **SW** **1/8 - 1/4 Mile** **Higher**		**CA WELLS**	**CAEDF0000074774**

Well ID:	T0607100158-BH-25	Well Type:	MONITORING
Source:	EDF	Other Name:	BH-25
GAMA PFAS Testing:	Not Reported		
Groundwater Quality Data:	https://gamagroundwater.waterboards.ca.gov/gama/gamamap/public/GamaDataDisplay.asp?dataset=EDF&samp_date=&global_id=T0607100158&assigned_name=BH-25&store_num=		
GeoTracker Data:	https://geotracker.waterboards.ca.gov/profile_report.asp?cmd=MWEDFResults&global_id=T0607100158&assigned_name=BH-25		

A12 **SW** **1/8 - 1/4 Mile** **Lower**	Site ID:	083601340T	**AQUIFLOW**	**34247**
	Groundwater Flow:	SE		
	Shallow Water Depth:	38.65		
	Deep Water Depth:	53.68		
	Average Water Depth:	Not Reported		
	Date:	11/10/1998		

B13 **SSE** **1/8 - 1/4 Mile** **Lower**		**CA WELLS**	**CAEDF0000091260**

Well ID:	T0607100599-MW-2	Well Type:	MONITORING
Source:	EDF	Other Name:	MW-2

GAMA PFAS Testing: Not Reported
Groundwater Quality Data: https://gamagroundwater.waterboards.ca.gov/gama/gamamap/public/GamaDataDisplay.asp?dataset=EDF&samp_date=&global_id=T0607100599&assigned_name=MW-2&store_num=
GeoTracker Data: https://geotracker.waterboards.ca.gov/profile_report.asp?cmd=MWEDFResults&global_id=T0607100599&assigned_name=MW-2

B14
SSE **CA WELLS** **CAEDF0000127334**
1/8 - 1/4 Mile
Lower

Well ID:	T0607100599-MW-9	Well Type:	MONITORING
Source:	EDF	Other Name:	MW-9

GAMA PFAS Testing: Not Reported
Groundwater Quality Data: https://gamagroundwater.waterboards.ca.gov/gama/gamamap/public/GamaDataDisplay.asp?dataset=EDF&samp_date=&global_id=T0607100599&assigned_name=MW-9&store_num=
GeoTracker Data: https://geotracker.waterboards.ca.gov/profile_report.asp?cmd=MWEDFResults&global_id=T0607100599&assigned_name=MW-9

A15
SW **CA WELLS** **CAEDF0000083334**
1/8 - 1/4 Mile
Lower

Well ID:	T0607100158-BH-12	Well Type:	MONITORING
Source:	EDF	Other Name:	BH-12

GAMA PFAS Testing: Not Reported
Groundwater Quality Data: https://gamagroundwater.waterboards.ca.gov/gama/gamamap/public/GamaDataDisplay.asp?dataset=EDF&samp_date=&global_id=T0607100158&assigned_name=BH-12&store_num=
GeoTracker Data: https://geotracker.waterboards.ca.gov/profile_report.asp?cmd=MWEDFResults&global_id=T0607100158&assigned_name=BH-12

B16
SSE **CA WELLS** **CAEDF0000128688**
1/8 - 1/4 Mile
Lower

Well ID:	T0607100599-MW-3	Well Type:	MONITORING
Source:	EDF	Other Name:	MW-3

GAMA PFAS Testing: Not Reported
Groundwater Quality Data: https://gamagroundwater.waterboards.ca.gov/gama/gamamap/public/GamaDataDisplay.asp?dataset=EDF&samp_date=&global_id=T0607100599&assigned_name=MW-3&store_num=
GeoTracker Data: https://geotracker.waterboards.ca.gov/profile_report.asp?cmd=MWEDFResults&global_id=T0607100599&assigned_name=MW-3

B17
SSE **CA WELLS** **CAEDF0000066454**
1/8 - 1/4 Mile
Lower

Well ID:	T0607100599-MW-5	Well Type:	MONITORING
Source:	EDF	Other Name:	MW-5

GAMA PFAS Testing: Not Reported
Groundwater Quality Data: https://gamagroundwater.waterboards.ca.gov/gama/gamamap/public/GamaDataDisplay.asp?dataset=EDF&samp_date=&global_id=T0607100599&assigned_name=MW-5&store_num=

GeoTracker Data: https://geotracker.waterboards.ca.gov/profile_report.asp?cmd=MWEDFResults&global_id=T0607100599&assigned_name=MW-5

A18
SW
1/8 - 1/4 Mile
Lower

CA WELLS **CAEDF0000084230**

Well ID:	T0607100158-BH-20	Well Type:	MONITORING
Source:	EDF	Other Name:	BH-20
GAMA PFAS Testing:	Not Reported		
Groundwater Quality Data:	https://gamagroundwater.waterboards.ca.gov/gama/gamamap/public/GamaDataDisplay.asp?dataset=EDF&samp_date=&global_id=T0607100158&assigned_name=BH-20&store_num=		
GeoTracker Data:	https://geotracker.waterboards.ca.gov/profile_report.asp?cmd=MWEDFResults&global_id=T0607100158&assigned_name=BH-20		

B19
SSE
1/8 - 1/4 Mile
Lower

CA WELLS **CAEDF0000036071**

Well ID:	T0607100599-MW-6	Well Type:	MONITORING
Source:	EDF	Other Name:	MW-6
GAMA PFAS Testing:	Not Reported		
Groundwater Quality Data:	https://gamagroundwater.waterboards.ca.gov/gama/gamamap/public/GamaDataDisplay.asp?dataset=EDF&samp_date=&global_id=T0607100599&assigned_name=MW-6&store_num=		
GeoTracker Data:	https://geotracker.waterboards.ca.gov/profile_report.asp?cmd=MWEDFResults&global_id=T0607100599&assigned_name=MW-6		

B20
SSE
1/8 - 1/4 Mile
Lower

CA WELLS **CAEDF0000033811**

Well ID:	T0607100599-MW-7	Well Type:	MONITORING
Source:	EDF	Other Name:	MW-7
GAMA PFAS Testing:	Not Reported		
Groundwater Quality Data:	https://gamagroundwater.waterboards.ca.gov/gama/gamamap/public/GamaDataDisplay.asp?dataset=EDF&samp_date=&global_id=T0607100599&assigned_name=MW-7&store_num=		
GeoTracker Data:	https://geotracker.waterboards.ca.gov/profile_report.asp?cmd=MWEDFResults&global_id=T0607100599&assigned_name=MW-7		

A21
SSW
1/8 - 1/4 Mile
Lower

CA WELLS **CAEDF0000137971**

Well ID:	T0607100158-BH-23	Well Type:	MONITORING
Source:	EDF	Other Name:	BH-23
GAMA PFAS Testing:	Not Reported		
Groundwater Quality Data:	https://gamagroundwater.waterboards.ca.gov/gama/gamamap/public/GamaDataDisplay.asp?dataset=EDF&samp_date=&global_id=T0607100158&assigned_name=BH-23&store_num=		
GeoTracker Data:	https://geotracker.waterboards.ca.gov/profile_report.asp?cmd=MWEDFResults&global_id=T0607100158&assigned_name=BH-23		

Map ID Direction Distance Elevation	Database	EDR ID Number
22 **West** **1/4 - 1/2 Mile** **Higher**	**CA WELLS**	**CADWR0000024113**

Well ID:	01S04W09B001S	Well Type:	UNK
Source:	Department of Water Resources		
Other Name:	01S04W09B001S	GAMA PFAS Testing:	Not Reported
Groundwater Quality Data:	https://gamagroundwater.waterboards.ca.gov/gama/gamamap/public/GamaDataDisplay.asp?dataset=DWR&samp_date=&global_id=&assigned_name=01S04W09B001S&store_num=		
GeoTracker Data:	Not Reported		

C23 **ESE** **1/4 - 1/2 Mile** **Lower**	**CA WELLS**	**CADWR9000006817**

State Well #:	01S04W10F001S	Station ID:	2342
Well Name:	Not Reported	Basin Name:	San Bernardino
Well Use:	Unknown	Well Type:	Unknown
Well Depth:	0	Well Completion Rpt #:	Not Reported

D24 **NNE** **1/4 - 1/2 Mile** **Higher**	**FED USGS**	**USGS40000141234**

Organization ID:	USGS-CA		
Organization Name:	USGS California Water Science Center		
Monitor Location:	001S004W03N003S	Type:	Well
Description:	Not Reported	HUC:	Not Reported
Drainage Area:	Not Reported	Drainage Area Units:	Not Reported
Contrib Drainage Area:	Not Reported	Contrib Drainage Area Unts:	Not Reported
Aquifer:	California Coastal Basin aquifers		
Formation Type:	Not Reported	Aquifer Type:	Not Reported
Construction Date:	20030307	Well Depth:	560
Well Depth Units:	ft	Well Hole Depth:	1380
Well Hole Depth Units:	ft		

Ground water levels,Number of Measurements:	20	Level reading date:	2005-01-27
Feet below surface:	150.60	Feet to sea level:	Not Reported
Note:	Not Reported		
Level reading date:	2005-01-06	Feet below surface:	152.11
Feet to sea level:	Not Reported	Note:	Not Reported
Level reading date:	2004-11-22	Feet below surface:	163.02
Feet to sea level:	Not Reported	Note:	Not Reported
Level reading date:	2004-10-23	Feet below surface:	167.74
Feet to sea level:	Not Reported	Note:	Not Reported
Level reading date:	2004-09-15	Feet below surface:	179.41
Feet to sea level:	Not Reported	Note:	Not Reported

Level reading date:	2004-08-11	Feet below surface:	176.96
Feet to sea level:	Not Reported	Note:	Not Reported
Level reading date:	2004-07-16	Feet below surface:	173.71
Feet to sea level:	Not Reported	Note:	Not Reported
Level reading date:	2004-06-16	Feet below surface:	167.37
Feet to sea level:	Not Reported	Note:	Not Reported
Level reading date:	2004-05-12	Feet below surface:	161.56
Feet to sea level:	Not Reported	Note:	Not Reported
Level reading date:	2004-04-23	Feet below surface:	146.20
Feet to sea level:	Not Reported	Note:	Not Reported
Level reading date:	2004-04-08	Feet below surface:	151.21
Feet to sea level:	Not Reported	Note:	Not Reported
Level reading date:	2004-03-24	Feet below surface:	152.98
Feet to sea level:	Not Reported	Note:	Not Reported
Level reading date:	2004-03-03	Feet below surface:	133.82
Feet to sea level:	Not Reported	Note:	Not Reported
Level reading date:	2004-02-20	Feet below surface:	149.33
Feet to sea level:	Not Reported	Note:	Not Reported
Level reading date:	2004-02-06	Feet below surface:	148.81
Feet to sea level:	Not Reported	Note:	Not Reported
Level reading date:	2004-01-28	Feet below surface:	151.14
Feet to sea level:	Not Reported	Note:	Not Reported
Level reading date:	2004-01-27	Feet below surface:	150.52
Feet to sea level:	Not Reported	Note:	Not Reported
Level reading date:	2004-01-22	Feet below surface:	151.21
Feet to sea level:	Not Reported	Note:	Not Reported
Level reading date:	2003-12-16	Feet below surface:	156.92
Feet to sea level:	Not Reported	Note:	Not Reported
Level reading date:	2003-11-18	Feet below surface:	158.78
Feet to sea level:	Not Reported	Note:	Not Reported

D25
NNE
1/4 - 1/2 Mile
Higher

FED USGS **USGS40000141233**

Organization ID:	USGS-CA		
Organization Name:	USGS California Water Science Center		
Monitor Location:	001S004W03N002S	Type:	Well
Description:	Not Reported	HUC:	Not Reported
Drainage Area:	Not Reported	Drainage Area Units:	Not Reported
Contrib Drainage Area:	Not Reported	Contrib Drainage Area Unts:	Not Reported
Aquifer:	California Coastal Basin aquifers		
Formation Type:	Not Reported	Aquifer Type:	Not Reported
Construction Date:	20030307	Well Depth:	780
Well Depth Units:	ft	Well Hole Depth:	1380
Well Hole Depth Units:	ft		

Ground water levels,Number of Measurements: 19

Level reading date:	2005-01-27	Feet below surface:	160.67
Feet to sea level:	Not Reported	Note:	Not Reported
Level reading date:	2005-01-06	Feet below surface:	162.60
Feet to sea level:	Not Reported	Note:	Not Reported
Level reading date:	2004-11-22	Feet below surface:	171.78
Feet to sea level:	Not Reported	Note:	Not Reported
Level reading date:	2004-10-23	Feet below surface:	175.90
Feet to sea level:	Not Reported	Note:	Not Reported
Level reading date:	2004-09-15	Feet below surface:	192.58
Feet to sea level:	Not Reported	Note:	Not Reported
Level reading date:	2004-08-11	Feet below surface:	190.51
Feet to sea level:	Not Reported	Note:	Not Reported
Level reading date:	2004-07-16	Feet below surface:	186.72
Feet to sea level:	Not Reported	Note:	Not Reported
Level reading date:	2004-06-16	Feet below surface:	179.67
Feet to sea level:	Not Reported	Note:	Not Reported
Level reading date:	2004-05-12	Feet below surface:	173.50
Feet to sea level:	Not Reported	Note:	Not Reported
Level reading date:	2004-04-23	Feet below surface:	150.41
Feet to sea level:	Not Reported	Note:	Not Reported
Level reading date:	2004-04-08	Feet below surface:	161.20
Feet to sea level:	Not Reported	Note:	Not Reported
Level reading date:	2004-03-24	Feet below surface:	163.59
Feet to sea level:	Not Reported	Note:	Not Reported
Level reading date:	2004-03-03	Feet below surface:	138.63
Feet to sea level:	Not Reported	Note:	Not Reported
Level reading date:	2004-02-20	Feet below surface:	159.12
Feet to sea level:	Not Reported	Note:	Not Reported
Level reading date:	2004-01-28	Feet below surface:	160.35
Feet to sea level:	Not Reported	Note:	Not Reported
Level reading date:	2004-01-27	Feet below surface:	160.68
Feet to sea level:	Not Reported	Note:	Not Reported
Level reading date:	2004-01-22	Feet below surface:	159.06
Feet to sea level:	Not Reported	Note:	Not Reported
Level reading date:	2003-12-16	Feet below surface:	160.25
Feet to sea level:	Not Reported	Note:	Not Reported
Level reading date:	2003-11-18	Feet below surface:	166.87
Feet to sea level:	Not Reported	Note:	Not Reported

Map ID Direction Distance Elevation	Database	EDR ID Number
D26 **NNE** **1/4 - 1/2 Mile** **Higher**	**FED USGS**	**USGS40000141232**

Organization ID:	USGS-CA		
Organization Name:	USGS California Water Science Center		
Monitor Location:	001S004W03N001S	Type:	Well
Description:	Not Reported	HUC:	Not Reported
Drainage Area:	Not Reported	Drainage Area Units:	Not Reported
Contrib Drainage Area:	Not Reported	Contrib Drainage Area Unts:	Not Reported
Aquifer:	California Coastal Basin aquifers		
Formation Type:	Not Reported	Aquifer Type:	Not Reported
Construction Date:	20030307	Well Depth:	1160
Well Depth Units:	ft	Well Hole Depth:	1380
Well Hole Depth Units:	ft		

Ground water levels,Number of Measurements:	19	Level reading date:	2005-01-27
Feet below surface:	160.76	Feet to sea level:	Not Reported
Note:	Not Reported		
Level reading date:	2005-01-06	Feet below surface:	162.74
Feet to sea level:	Not Reported	Note:	Not Reported
Level reading date:	2004-11-22	Feet below surface:	171.87
Feet to sea level:	Not Reported	Note:	Not Reported
Level reading date:	2004-10-23	Feet below surface:	176.03
Feet to sea level:	Not Reported	Note:	Not Reported
Level reading date:	2004-09-15	Feet below surface:	191.42
Feet to sea level:	Not Reported	Note:	Not Reported
Level reading date:	2004-08-11	Feet below surface:	189.32
Feet to sea level:	Not Reported	Note:	Not Reported
Level reading date:	2004-07-16	Feet below surface:	185.53
Feet to sea level:	Not Reported	Note:	Not Reported
Level reading date:	2004-06-16	Feet below surface:	178.52
Feet to sea level:	Not Reported	Note:	Not Reported
Level reading date:	2004-05-12	Feet below surface:	172.51
Feet to sea level:	Not Reported	Note:	Not Reported
Level reading date:	2004-04-23	Feet below surface:	150.74
Feet to sea level:	Not Reported	Note:	Not Reported
Level reading date:	2004-04-08	Feet below surface:	160.57
Feet to sea level:	Not Reported	Note:	Not Reported
Level reading date:	2004-03-24	Feet below surface:	162.93
Feet to sea level:	Not Reported	Note:	Not Reported
Level reading date:	2004-03-03	Feet below surface:	139.12
Feet to sea level:	Not Reported	Note:	Not Reported
Level reading date:	2004-02-20	Feet below surface:	159.13
Feet to sea level:	Not Reported	Note:	Not Reported

Level reading date:	2004-01-28	Feet below surface:	159.80
Feet to sea level:	Not Reported	Note:	Not Reported
Level reading date:	2004-01-27	Feet below surface:	160.19
Feet to sea level:	Not Reported	Note:	Not Reported
Level reading date:	2004-01-22	Feet below surface:	159.73
Feet to sea level:	Not Reported	Note:	Not Reported
Level reading date:	2003-12-16	Feet below surface:	161.06
Feet to sea level:	Not Reported	Note:	Not Reported
Level reading date:	2003-11-18	Feet below surface:	166.58
Feet to sea level:	Not Reported	Note:	Not Reported

D27
NNE **FED USGS** **USGS40000141237**
1/4 - 1/2 Mile
Higher

Organization ID:	USGS-CA		
Organization Name:	USGS California Water Science Center		
Monitor Location:	001S004W03N006S	Type:	Well
Description:	Not Reported	HUC:	Not Reported
Drainage Area:	Not Reported	Drainage Area Units:	Not Reported
Contrib Drainage Area:	Not Reported	Contrib Drainage Area Unts:	Not Reported
Aquifer:	California Coastal Basin aquifers		
Formation Type:	Not Reported	Aquifer Type:	Not Reported
Construction Date:	20030307	Well Depth:	110
Well Depth Units:	ft	Well Hole Depth:	343
Well Hole Depth Units:	ft		

Ground water levels,Number of Measurements:	18	Level reading date:	2005-01-27
Feet below surface:	88.79	Feet to sea level:	Not Reported
Note:	Not Reported		
Level reading date:	2005-01-06	Feet below surface:	88.43
Feet to sea level:	Not Reported	Note:	Not Reported
Level reading date:	2004-11-22	Feet below surface:	87.77
Feet to sea level:	Not Reported	Note:	Not Reported
Level reading date:	2004-10-23	Feet below surface:	87.23
Feet to sea level:	Not Reported	Note:	Not Reported
Level reading date:	2004-09-15	Feet below surface:	86.53
Feet to sea level:	Not Reported	Note:	Not Reported
Level reading date:	2004-08-11	Feet below surface:	85.86
Feet to sea level:	Not Reported	Note:	Not Reported
Level reading date:	2004-07-16	Feet below surface:	85.33
Feet to sea level:	Not Reported	Note:	Not Reported
Level reading date:	2004-06-16	Feet below surface:	84.79
Feet to sea level:	Not Reported	Note:	Not Reported
Level reading date:	2004-05-12	Feet below surface:	84.03
Feet to sea level:	Not Reported	Note:	Not Reported

Level reading date:	2004-04-23	Feet below surface:	83.54
Feet to sea level:	Not Reported	Note:	Not Reported
Level reading date:	2004-04-08	Feet below surface:	83.33
Feet to sea level:	Not Reported	Note:	Not Reported
Level reading date:	2004-03-24	Feet below surface:	82.91
Feet to sea level:	Not Reported	Note:	Not Reported
Level reading date:	2004-03-03	Feet below surface:	82.58
Feet to sea level:	Not Reported	Note:	Not Reported
Level reading date:	2004-02-20	Feet below surface:	82.30
Feet to sea level:	Not Reported	Note:	Not Reported
Level reading date:	2004-01-27	Feet below surface:	81.89
Feet to sea level:	Not Reported	Note:	Not Reported
Level reading date:	2004-01-22	Feet below surface:	81.92
Feet to sea level:	Not Reported	Note:	Not Reported
Level reading date:	2003-12-16	Feet below surface:	81.10
Feet to sea level:	Not Reported	Note:	Not Reported
Level reading date:	2003-11-18	Feet below surface:	80.40
Feet to sea level:	Not Reported	Note:	Not Reported

D28
NNE
1/4 - 1/2 Mile
Higher

FED USGS **USGS40000141236**

Organization ID:	USGS-CA		
Organization Name:	USGS California Water Science Center		
Monitor Location:	001S004W03N005S	Type:	Well
Description:	Not Reported	HUC:	Not Reported
Drainage Area:	Not Reported	Drainage Area Units:	Not Reported
Contrib Drainage Area:	Not Reported	Contrib Drainage Area Unts:	Not Reported
Aquifer:	California Coastal Basin aquifers		
Formation Type:	Not Reported	Aquifer Type:	Not Reported
Construction Date:	20030307	Well Depth:	210
Well Depth Units:	ft	Well Hole Depth:	343
Well Hole Depth Units:	ft		

Ground water levels,Number of Measurements:	18	Level reading date:	2005-01-27
Feet below surface:	107.24	Feet to sea level:	Not Reported
Note:	Not Reported		
Level reading date:	2005-01-06	Feet below surface:	107.40
Feet to sea level:	Not Reported	Note:	Not Reported
Level reading date:	2004-11-22	Feet below surface:	107.09
Feet to sea level:	Not Reported	Note:	Not Reported
Level reading date:	2004-10-23	Feet below surface:	106.86
Feet to sea level:	Not Reported	Note:	Not Reported
Level reading date:	2004-09-15	Feet below surface:	106.39
Feet to sea level:	Not Reported	Note:	Not Reported

Level reading date:	2004-08-11	Feet below surface:	104.99
Feet to sea level:	Not Reported	Note:	Not Reported
Level reading date:	2004-07-16	Feet below surface:	103.78
Feet to sea level:	Not Reported	Note:	Not Reported
Level reading date:	2004-06-16	Feet below surface:	102.48
Feet to sea level:	Not Reported	Note:	Not Reported
Level reading date:	2004-05-12	Feet below surface:	100.72
Feet to sea level:	Not Reported	Note:	Not Reported
Level reading date:	2004-04-23	Feet below surface:	99.13
Feet to sea level:	Not Reported	Note:	Not Reported
Level reading date:	2004-04-08	Feet below surface:	98.79
Feet to sea level:	Not Reported	Note:	Not Reported
Level reading date:	2004-03-24	Feet below surface:	98.51
Feet to sea level:	Not Reported	Note:	Not Reported
Level reading date:	2004-03-03	Feet below surface:	97.33
Feet to sea level:	Not Reported	Note:	Not Reported
Level reading date:	2004-02-20	Feet below surface:	97.80
Feet to sea level:	Not Reported	Note:	Not Reported
Level reading date:	2004-01-27	Feet below surface:	98.12
Feet to sea level:	Not Reported	Note:	Not Reported
Level reading date:	2004-01-22	Feet below surface:	98.12
Feet to sea level:	Not Reported	Note:	Not Reported
Level reading date:	2003-12-16	Feet below surface:	97.84
Feet to sea level:	Not Reported	Note:	Not Reported
Level reading date:	2003-11-18	Feet below surface:	97.43
Feet to sea level:	Not Reported	Note:	Not Reported

D29
NNE
1/4 - 1/2 Mile
Higher

FED USGS **USGS40000141235**

Organization ID:	USGS-CA		
Organization Name:	USGS California Water Science Center		
Monitor Location:	001S004W03N004S	Type:	Well
Description:	Not Reported	HUC:	Not Reported
Drainage Area:	Not Reported	Drainage Area Units:	Not Reported
Contrib Drainage Area:	Not Reported	Contrib Drainage Area Unts:	Not Reported
Aquifer:	California Coastal Basin aquifers		
Formation Type:	Not Reported	Aquifer Type:	Unconfined single aquifer
Construction Date:	20030307	Well Depth:	340
Well Depth Units:	ft	Well Hole Depth:	343
Well Hole Depth Units:	ft		

Ground water levels,Number of Measurements:	18	Level reading date:	2005-01-27
Feet below surface:	114.82	Feet to sea level:	Not Reported
Note:	Not Reported		

Level reading date:	2005-01-06	Feet below surface:	116.42
Feet to sea level:	Not Reported	Note:	Not Reported
Level reading date:	2004-11-22	Feet below surface:	116.50
Feet to sea level:	Not Reported	Note:	Not Reported
Level reading date:	2004-10-23	Feet below surface:	116.80
Feet to sea level:	Not Reported	Note:	Not Reported
Level reading date:	2004-09-15	Feet below surface:	118.07
Feet to sea level:	Not Reported	Note:	Not Reported
Level reading date:	2004-08-11	Feet below surface:	116.50
Feet to sea level:	Not Reported	Note:	Not Reported
Level reading date:	2004-07-16	Feet below surface:	114.87
Feet to sea level:	Not Reported	Note:	Not Reported
Level reading date:	2004-06-16	Feet below surface:	113.22
Feet to sea level:	Not Reported	Note:	Not Reported
Level reading date:	2004-05-12	Feet below surface:	110.65
Feet to sea level:	Not Reported	Note:	Not Reported
Level reading date:	2004-04-23	Feet below surface:	107.92
Feet to sea level:	Not Reported	Note:	Not Reported
Level reading date:	2004-04-08	Feet below surface:	107.85
Feet to sea level:	Not Reported	Note:	Not Reported
Level reading date:	2004-03-24	Feet below surface:	106.92
Feet to sea level:	Not Reported	Note:	Not Reported
Level reading date:	2004-03-03	Feet below surface:	104.23
Feet to sea level:	Not Reported	Note:	Not Reported
Level reading date:	2004-02-20	Feet below surface:	105.70
Feet to sea level:	Not Reported	Note:	Not Reported
Level reading date:	2004-01-27	Feet below surface:	107.05
Feet to sea level:	Not Reported	Note:	Not Reported
Level reading date:	2004-01-22	Feet below surface:	106.91
Feet to sea level:	Not Reported	Note:	Not Reported
Level reading date:	2003-12-16	Feet below surface:	107.57
Feet to sea level:	Not Reported	Note:	Not Reported
Level reading date:	2003-11-18	Feet below surface:	107.44
Feet to sea level:	Not Reported	Note:	Not Reported

C30
ESE
1/4 - 1/2 Mile
Lower

FED USGS **USGS40000141072**

Organization ID:	USGS-CA		
Organization Name:	USGS California Water Science Center		
Monitor Location:	001S004W10F005S	Type:	Well
Description:	Not Reported	HUC:	18070203
Drainage Area:	Not Reported	Drainage Area Units:	Not Reported

Contrib Drainage Area:	Not Reported	Contrib Drainage Area Unts:	Not Reported
Aquifer:	California Coastal Basin aquifers		
Formation Type:	Not Reported	Aquifer Type:	Not Reported
Construction Date:	19300101	Well Depth:	1041
Well Depth Units:	ft	Well Hole Depth:	1235
Well Hole Depth Units:	ft		

C31
SE
1/4 - 1/2 Mile
Lower

CA WELLS **CAUSGSN00000151**

Well ID:	USGS-340607117172801	Well Type:	UNK
Source:	United States Geological Survey		
Other Name:	USGS-340607117172801	GAMA PFAS Testing:	Not Reported
Groundwater Quality Data:	https://gamagroundwater.waterboards.ca.gov/gama/gamamap/public/GamaDataDisplay.asp?dataset=USGSNEW&samp_date=&global_id=&assigned_name=USGS-340607117172801&store_num=		
GeoTracker Data:	Not Reported		

D32
NNE
1/4 - 1/2 Mile
Higher

CA WELLS **CADWR9000006852**

State Well #:	01S04W03N003S	Station ID:	25828
Well Name:	Not Reported	Basin Name:	San Bernardino
Well Use:	Unknown	Well Type:	Unknown
Well Depth:	0	Well Completion Rpt #:	Not Reported

D33
NNE
1/4 - 1/2 Mile
Higher

CA WELLS **CADWR9000006851**

State Well #:	01S04W03N002S	Station ID:	25827
Well Name:	Not Reported	Basin Name:	San Bernardino
Well Use:	Unknown	Well Type:	Unknown
Well Depth:	0	Well Completion Rpt #:	Not Reported

D34
NNE
1/4 - 1/2 Mile
Higher

CA WELLS **CADWR9000006850**

State Well #:	01S04W03N001S	Station ID:	25826
Well Name:	Not Reported	Basin Name:	San Bernardino
Well Use:	Unknown	Well Type:	Unknown
Well Depth:	0	Well Completion Rpt #:	Not Reported

Map ID Direction Distance Elevation	Database	EDR ID Number
D35 **NNE** **1/4 - 1/2 Mile** **Higher**	**CA WELLS**	**CADWR9000006855**

State Well #:	01S04W03N006S	Station ID:	25831
Well Name:	Not Reported	Basin Name:	San Bernardino
Well Use:	Unknown	Well Type:	Unknown
Well Depth:	0	Well Completion Rpt #:	Not Reported

D36 **NNE** **1/4 - 1/2 Mile** **Higher**	**CA WELLS**	**CADWR9000006854**

State Well #:	01S04W03N005S	Station ID:	25830
Well Name:	Not Reported	Basin Name:	San Bernardino
Well Use:	Unknown	Well Type:	Unknown
Well Depth:	0	Well Completion Rpt #:	Not Reported

D37 **NNE** **1/4 - 1/2 Mile** **Higher**	**CA WELLS**	**CADWR9000006853**

State Well #:	01S04W03N004S	Station ID:	25829
Well Name:	Not Reported	Basin Name:	San Bernardino
Well Use:	Unknown	Well Type:	Unknown
Well Depth:	0	Well Completion Rpt #:	Not Reported

E38 **West** **1/4 - 1/2 Mile** **Higher**	**FED USGS**	**USGS40000141117**

Organization ID:	USGS-CA		
Organization Name:	USGS California Water Science Center		
Monitor Location:	001S004W09B003S	Type:	Well
Description:	Not Reported	HUC:	18070203
Drainage Area:	Not Reported	Drainage Area Units:	Not Reported
Contrib Drainage Area:	Not Reported	Contrib Drainage Area Unts:	Not Reported
Aquifer:	California Coastal Basin aquifers		
Formation Type:	Not Reported	Aquifer Type:	Not Reported
Construction Date:	Not Reported	Well Depth:	365
Well Depth Units:	ft	Well Hole Depth:	Not Reported
Well Hole Depth Units:	Not Reported		

Map ID Direction Distance Elevation	Database	EDR ID Number
C39 **ESE** **1/4 - 1/2 Mile** **Lower**	**FED USGS**	**USGS40000141078**

Organization ID:	USGS-CA		
Organization Name:	USGS California Water Science Center		
Monitor Location:	001S004W10F001S	Type:	Well
Description:	Not Reported	HUC:	18070203
Drainage Area:	Not Reported	Drainage Area Units:	Not Reported
Contrib Drainage Area:	Not Reported	Contrib Drainage Area Unts:	Not Reported
Aquifer:	California Coastal Basin aquifers		
Formation Type:	Not Reported	Aquifer Type:	Not Reported
Construction Date:	1920	Well Depth:	734
Well Depth Units:	ft	Well Hole Depth:	752
Well Hole Depth Units:	ft		

Ground water levels,Number of Measurements:	37	Level reading date:	2004-10-19
Feet below surface:	78.29	Feet to sea level:	Not Reported
Note:	Not Reported		
Level reading date:	2004-04-20	Feet below surface:	70.73
Feet to sea level:	Not Reported	Note:	Not Reported
Level reading date:	2003-10-20	Feet below surface:	68.28
Feet to sea level:	Not Reported	Note:	Not Reported
Level reading date:	2003-04-22	Feet below surface:	60.85
Feet to sea level:	Not Reported	Note:	Not Reported
Level reading date:	2002-10-31	Feet below surface:	59.66
Feet to sea level:	Not Reported	Note:	Not Reported
Level reading date:	2002-04-08	Feet below surface:	51.69
Feet to sea level:	Not Reported	Note:	Not Reported
Level reading date:	2001-10-23	Feet below surface:	50.15
Feet to sea level:	Not Reported	Note:	Not Reported
Level reading date:	2001-04-16	Feet below surface:	43.69
Feet to sea level:	Not Reported	Note:	Not Reported
Level reading date:	2000-10-23	Feet below surface:	46.84
Feet to sea level:	Not Reported	Note:	Not Reported
Level reading date:	2000-04-13	Feet below surface:	41.86
Feet to sea level:	Not Reported	Note:	Not Reported
Level reading date:	1999-10-19	Feet below surface:	43.38
Feet to sea level:	Not Reported	Note:	Not Reported
Level reading date:	1999-04-13	Feet below surface:	38.56
Feet to sea level:	Not Reported	Note:	Not Reported
Level reading date:	1998-10-20	Feet below surface:	42.33
Feet to sea level:	Not Reported	Note:	Not Reported
Level reading date:	1998-04-15	Feet below surface:	39.58
Feet to sea level:	Not Reported	Note:	Not Reported

Level reading date:	1997-10-29	Feet below surface:	46.88
Feet to sea level:	Not Reported	Note:	Not Reported
Level reading date:	1997-04-15	Feet below surface:	43.09
Feet to sea level:	Not Reported	Note:	Not Reported
Level reading date:	1996-10-08	Feet below surface:	47.98
Feet to sea level:	Not Reported	Note:	Not Reported
Level reading date:	1996-04-22	Feet below surface:	42.42
Feet to sea level:	Not Reported	Note:	Not Reported
Level reading date:	1995-10-23	Feet below surface:	48.95
Feet to sea level:	Not Reported	Note:	Not Reported
Level reading date:	1995-04-19	Feet below surface:	47.80
Feet to sea level:	Not Reported	Note:	Not Reported
Level reading date:	1994-10-24	Feet below surface:	51.08
Feet to sea level:	Not Reported	Note:	Not Reported
Level reading date:	1994-04-20	Feet below surface:	45.72
Feet to sea level:	Not Reported	Note:	Not Reported
Level reading date:	1993-10-19	Feet below surface:	49.25
Feet to sea level:	Not Reported	Note:	Not Reported
Level reading date:	1993-04-14	Feet below surface:	45.34
Feet to sea level:	Not Reported	Note:	Not Reported
Level reading date:	1992-10-28	Feet below surface:	50.68
Feet to sea level:	Not Reported	Note:	Not Reported
Level reading date:	1992-06-17	Feet below surface:	45.61
Feet to sea level:	Not Reported	Note:	Not Reported
Level reading date:	1991-11-25	Feet below surface:	36.58
Feet to sea level:	Not Reported	Note:	Not Reported
Level reading date:	1991-06-18	Feet below surface:	36.60
Feet to sea level:	Not Reported	Note:	Not Reported
Level reading date:	1990-11-28	Feet below surface:	29.60
Feet to sea level:	Not Reported	Note:	Not Reported
Level reading date:	1990-06-25	Feet below surface:	28.75
Feet to sea level:	Not Reported	Note:	Not Reported
Level reading date:	1989-11-27	Feet below surface:	24.36
Feet to sea level:	Not Reported	Note:	Not Reported
Level reading date:	1989-09-21	Feet below surface:	24.27
Feet to sea level:	Not Reported	Note:	Not Reported
Level reading date:	1988-11-30	Feet below surface:	17.04
Feet to sea level:	Not Reported	Note:	Not Reported
Level reading date:	1988-06-29	Feet below surface:	14.77
Feet to sea level:	Not Reported	Note:	Not Reported
Level reading date:	1988-04-14	Feet below surface:	14.06
Feet to sea level:	Not Reported	Note:	Not Reported

Level reading date:	1983-11-21	Feet below surface:	0.2
Feet to sea level:	Not Reported	Note:	Not Reported
Level reading date:	1964-10-21	Feet below surface:	105.5
Feet to sea level:	Not Reported	Note:	Not Reported

C40
ESE
1/4 - 1/2 Mile
Lower

CA WELLS **CAUSGSN00008028**

Well ID:	USGS-340608117172601	Well Type:	UNK
Source:	United States Geological Survey		
Other Name:	USGS-340608117172601	GAMA PFAS Testing:	Not Reported
Groundwater Quality Data:	https://gamagroundwater.waterboards.ca.gov/gama/gamamap/public/GamaDataDisplay.asp?dataset=USGSNEW&samp_date=&global_id=&assigned_name=USGS-340608117172601&store_num=		
GeoTracker Data:	Not Reported		

41
SSW
1/4 - 1/2 Mile
Lower

CA WELLS **CADDW0000001314**

Well ID:	3601041-001	Well Type:	MUNICIPAL
Source:	Department of Health Services		
Other Name:	WELL 01	GAMA PFAS Testing:	Not Reported
Groundwater Quality Data:	https://gamagroundwater.waterboards.ca.gov/gama/gamamap/public/GamaDataDisplay.asp?dataset=DHS&samp_date=&global_id=&assigned_name=3601041-001&store_num=		
GeoTracker Data:	Not Reported		

C42
ESE
1/4 - 1/2 Mile
Lower

CA WELLS **CADWR0000005050**

Well ID:	01S04W10F001S	Well Type:	UNK
Source:	Department of Water Resources		
Other Name:	01S04W10F001S	GAMA PFAS Testing:	Not Reported
Groundwater Quality Data:	https://gamagroundwater.waterboards.ca.gov/gama/gamamap/public/GamaDataDisplay.asp?dataset=DWR&samp_date=&global_id=&assigned_name=01S04W10F001S&store_num=		
GeoTracker Data:	Not Reported		

E43
West
1/4 - 1/2 Mile
Higher

FED USGS **USGS40000141123**

Organization ID:	USGS-CA		
Organization Name:	USGS California Water Science Center		
Monitor Location:	001S004W09B002S	Type:	Well
Description:	Not Reported	HUC:	18070203
Drainage Area:	Not Reported	Drainage Area Units:	Not Reported
Contrib Drainage Area:	Not Reported	Contrib Drainage Area Unts:	Not Reported
Aquifer:	California Coastal Basin aquifers		
Formation Type:	Not Reported	Aquifer Type:	Not Reported

Construction Date:	19270101	Well Depth:	365
Well Depth Units:	ft	Well Hole Depth:	365
Well Hole Depth Units:	ft		

E44
West
1/4 - 1/2 Mile
Higher

CA WELLS **CAUSGSN00002014**

Well ID:	USGS-340619117181101	Well Type:	UNK
Source:	United States Geological Survey		
Other Name:	USGS-340619117181101	GAMA PFAS Testing:	Not Reported
Groundwater Quality Data:	https://gamagroundwater.waterboards.ca.gov/gama/gamamap/public/GamaDataDisplay.asp?dataset=USGSNEW&samp_date=&global_id=&assigned_name=USGS-340619117181101&store_num=		
GeoTracker Data:	Not Reported		

E45
West
1/4 - 1/2 Mile
Higher

FED USGS **USGS40000141124**

Organization ID:	USGS-CA		
Organization Name:	USGS California Water Science Center		
Monitor Location:	001S004W09B001S	Type:	Well
Description:	Not Reported	HUC:	18070203
Drainage Area:	Not Reported	Drainage Area Units:	Not Reported
Contrib Drainage Area:	Not Reported	Contrib Drainage Area Unts:	Not Reported
Aquifer:	California Coastal Basin aquifers		
Formation Type:	Not Reported	Aquifer Type:	Not Reported
Construction Date:	19270101	Well Depth:	376
Well Depth Units:	ft	Well Hole Depth:	384
Well Hole Depth Units:	ft		

46
WNW
1/4 - 1/2 Mile
Higher

CA WELLS **886**

Seq:	886	Prim sta c:	01S/04W-09B01 S
Frds no:	3601041001	County:	36
District:	66	User id:	36C
System no:	3601041	Water type:	G
Source nam:	WELL 01	Station ty:	WELL/AMBNT/MUN/INTAKE
Latitude:	340625.0	Longitude:	1171810.0
Precision:	2	Status:	AR
Comment 1:	Not Reported	Comment 2:	Not Reported
Comment 3:	Not Reported	Comment 4:	Not Reported
Comment 5:	Not Reported	Comment 6:	Not Reported
Comment 7:	Not Reported		

System no:	3601041	System nam:	Holmes Ice Co
Hqname:	Not Reported	Address:	Not Reported
City:	Not Reported	State:	Not Reported
Zip:	Not Reported	Zip ext:	Not Reported
Pop serv:	0	Connection:	0
Area serve:	Not Reported		

Map ID Direction Distance Elevation	Database	EDR ID Number
F47 **NNW** **1/4 - 1/2 Mile** **Higher**	**CA WELLS**	**CAEDF0000112166**

Well ID:	T0607100042-B-9	Well Type:	MONITORING
Source:	EDF	Other Name:	B-9
GAMA PFAS Testing:	Not Reported		
Groundwater Quality Data:	https://gamagroundwater.waterboards.ca.gov/gama/gamamap/public/GamaDataDisplay.asp?dataset=EDF&samp_date=&global_id=T0607100042&assigned_name=B-9&store_num=		
GeoTracker Data:	https://geotracker.waterboards.ca.gov/profile_report.asp?cmd=MWEDFResults&global_id=T0607100042&assigned_name=B-9		

F48 **NNW** **1/4 - 1/2 Mile** **Higher**	**CA WELLS**	**CAEDF0000106434**

Well ID:	T0607100042-VE-6	Well Type:	MONITORING
Source:	EDF	Other Name:	VE-6
GAMA PFAS Testing:	Not Reported		
Groundwater Quality Data:	https://gamagroundwater.waterboards.ca.gov/gama/gamamap/public/GamaDataDisplay.asp?dataset=EDF&samp_date=&global_id=T0607100042&assigned_name=VE-6&store_num=		
GeoTracker Data:	https://geotracker.waterboards.ca.gov/profile_report.asp?cmd=MWEDFResults&global_id=T0607100042&assigned_name=VE-6		

F49 **NNW** **1/4 - 1/2 Mile** **Higher**	**CA WELLS**	**CAEDF0000127818**

Well ID:	T0607100042-B-11	Well Type:	MONITORING
Source:	EDF	Other Name:	B-11
GAMA PFAS Testing:	Not Reported		
Groundwater Quality Data:	https://gamagroundwater.waterboards.ca.gov/gama/gamamap/public/GamaDataDisplay.asp?dataset=EDF&samp_date=&global_id=T0607100042&assigned_name=B-11&store_num=		
GeoTracker Data:	https://geotracker.waterboards.ca.gov/profile_report.asp?cmd=MWEDFResults&global_id=T0607100042&assigned_name=B-11		

F50 **NNW** **1/4 - 1/2 Mile** **Higher**	**CA WELLS**	**CAEDF0000049292**

Well ID:	T0607100042-MW-5	Well Type:	MONITORING
Source:	EDF	Other Name:	MW-5
GAMA PFAS Testing:	Not Reported		
Groundwater Quality Data:	https://gamagroundwater.waterboards.ca.gov/gama/gamamap/public/GamaDataDisplay.asp?dataset=EDF&samp_date=&global_id=T0607100042&assigned_name=MW-5&store_num=		
GeoTracker Data:	https://geotracker.waterboards.ca.gov/profile_report.asp?cmd=MWEDFResults&global_id=T0607100042&assigned_name=MW-5		

Map ID Direction Distance Elevation	Database	EDR ID Number
F51 **NNW** **1/4 - 1/2 Mile** **Higher**	**CA WELLS**	**CAEDF0000006449**

Well ID:	T0607100042-VE-1	Well Type:	MONITORING
Source:	EDF	Other Name:	VE-1
GAMA PFAS Testing:	Not Reported		
Groundwater Quality Data:	https://gamagroundwater.waterboards.ca.gov/gama/gamamap/public/GamaDataDisplay.asp?dataset=EDF&samp_date=&global_id=T0607100042&assigned_name=VE-1&store_num=		
GeoTracker Data:	https://geotracker.waterboards.ca.gov/profile_report.asp?cmd=MWEDFResults&global_id=T0607100042&assigned_name=VE-1		

F52 **NNW** **1/4 - 1/2 Mile** **Higher**	**CA WELLS**	**CAEDF0000063749**

Well ID:	T0607100042-MW-5B	Well Type:	MONITORING
Source:	EDF	Other Name:	MW-5B
GAMA PFAS Testing:	Not Reported		
Groundwater Quality Data:	https://gamagroundwater.waterboards.ca.gov/gama/gamamap/public/GamaDataDisplay.asp?dataset=EDF&samp_date=&global_id=T0607100042&assigned_name=MW-5B&store_num=		
GeoTracker Data:	https://geotracker.waterboards.ca.gov/profile_report.asp?cmd=MWEDFResults&global_id=T0607100042&assigned_name=MW-5B		

F53 **NNW** **1/4 - 1/2 Mile** **Higher**	**CA WELLS**	**CAEDF0000018768**

Well ID:	T0607100042-B-10	Well Type:	MONITORING
Source:	EDF	Other Name:	B-10
GAMA PFAS Testing:	Not Reported		
Groundwater Quality Data:	https://gamagroundwater.waterboards.ca.gov/gama/gamamap/public/GamaDataDisplay.asp?dataset=EDF&samp_date=&global_id=T0607100042&assigned_name=B-10&store_num=		
GeoTracker Data:	https://geotracker.waterboards.ca.gov/profile_report.asp?cmd=MWEDFResults&global_id=T0607100042&assigned_name=B-10		

F54 **NNW** **1/4 - 1/2 Mile** **Higher**	**CA WELLS**	**CAEDF0000087274**

Well ID:	T0607100042-MW-4B	Well Type:	MONITORING
Source:	EDF	Other Name:	MW-4B
GAMA PFAS Testing:	Not Reported		
Groundwater Quality Data:	https://gamagroundwater.waterboards.ca.gov/gama/gamamap/public/GamaDataDisplay.asp?dataset=EDF&samp_date=&global_id=T0607100042&assigned_name=MW-4B&store_num=		
GeoTracker Data:	https://geotracker.waterboards.ca.gov/profile_report.asp?cmd=MWEDFResults&global_id=T0607100042&assigned_name=MW-4B		

Map ID Direction Distance Elevation	Database	EDR ID Number
F55 **NNW** **1/4 - 1/2 Mile** **Higher**	**CA WELLS**	**CAEDF0000128571**

Well ID:	T0607100042-VE-5	Well Type:	MONITORING
Source:	EDF	Other Name:	VE-5
GAMA PFAS Testing:	Not Reported		
Groundwater Quality Data:	https://gamagroundwater.waterboards.ca.gov/gama/gamamap/public/GamaDataDisplay.asp?dataset=EDF&samp_date=&global_id=T0607100042&assigned_name=VE-5&store_num=		
GeoTracker Data:	https://geotracker.waterboards.ca.gov/profile_report.asp?cmd=MWEDFResults&global_id=T0607100042&assigned_name=VE-5		

F56 **NNW** **1/4 - 1/2 Mile** **Higher**	**CA WELLS**	**CAEDF0000109268**

Well ID:	T0607100042-MW-3	Well Type:	MONITORING
Source:	EDF	Other Name:	MW-3
GAMA PFAS Testing:	Not Reported		
Groundwater Quality Data:	https://gamagroundwater.waterboards.ca.gov/gama/gamamap/public/GamaDataDisplay.asp?dataset=EDF&samp_date=&global_id=T0607100042&assigned_name=MW-3&store_num=		
GeoTracker Data:	https://geotracker.waterboards.ca.gov/profile_report.asp?cmd=MWEDFResults&global_id=T0607100042&assigned_name=MW-3		

F57 **NNW** **1/4 - 1/2 Mile** **Higher**	**CA WELLS**	**CAEDF0000008854**

Well ID:	T0607100042-MW-3B	Well Type:	MONITORING
Source:	EDF	Other Name:	MW-3B
GAMA PFAS Testing:	Not Reported		
Groundwater Quality Data:	https://gamagroundwater.waterboards.ca.gov/gama/gamamap/public/GamaDataDisplay.asp?dataset=EDF&samp_date=&global_id=T0607100042&assigned_name=MW-3B&store_num=		
GeoTracker Data:	https://geotracker.waterboards.ca.gov/profile_report.asp?cmd=MWEDFResults&global_id=T0607100042&assigned_name=MW-3B		

F58 **NNW** **1/4 - 1/2 Mile** **Higher**	**CA WELLS**	**CAEDF0000072420**

Well ID:	T0607100042-B-12	Well Type:	MONITORING
Source:	EDF	Other Name:	B-12
GAMA PFAS Testing:	Not Reported		
Groundwater Quality Data:	https://gamagroundwater.waterboards.ca.gov/gama/gamamap/public/GamaDataDisplay.asp?dataset=EDF&samp_date=&global_id=T0607100042&assigned_name=B-12&store_num=		
GeoTracker Data:	https://geotracker.waterboards.ca.gov/profile_report.asp?cmd=MWEDFResults&global_id=T0607100042&assigned_name=B-12		

Map ID Direction Distance Elevation	Database	EDR ID Number
F59 **NNW** **1/4 - 1/2 Mile** **Higher**	**CA WELLS**	**CAEDF0000031280**

Well ID:	T0607100042-VE-2	Well Type:	MONITORING
Source:	EDF	Other Name:	VE-2
GAMA PFAS Testing:	Not Reported		
Groundwater Quality Data:	https://gamagroundwater.waterboards.ca.gov/gama/gamamap/public/GamaDataDisplay.asp?dataset=EDF&samp_date=&global_id=T0607100042&assigned_name=VE-2&store_num=		
GeoTracker Data:	https://geotracker.waterboards.ca.gov/profile_report.asp?cmd=MWEDFResults&global_id=T0607100042&assigned_name=VE-2		

G60 **SE** **1/4 - 1/2 Mile** **Lower**	**FED USGS**	**USGS40000141031**

Organization ID:	USGS-CA		
Organization Name:	USGS California Water Science Center		
Monitor Location:	001S004W10E002S	Type:	Well
Description:	Not Reported	HUC:	18070203
Drainage Area:	Not Reported	Drainage Area Units:	Not Reported
Contrib Drainage Area:	Not Reported	Contrib Drainage Area Unts:	Not Reported
Aquifer:	California Coastal Basin aquifers		
Formation Type:	Not Reported	Aquifer Type:	Not Reported
Construction Date:	19500101	Well Depth:	705
Well Depth Units:	ft	Well Hole Depth:	705
Well Hole Depth Units:	ft		

F61 **NNW** **1/4 - 1/2 Mile** **Higher**	**CA WELLS**	**CAEDF0000080785**

Well ID:	T0607100042-VE-4	Well Type:	MONITORING
Source:	EDF	Other Name:	VE-4
GAMA PFAS Testing:	Not Reported		
Groundwater Quality Data:	https://gamagroundwater.waterboards.ca.gov/gama/gamamap/public/GamaDataDisplay.asp?dataset=EDF&samp_date=&global_id=T0607100042&assigned_name=VE-4&store_num=		
GeoTracker Data:	https://geotracker.waterboards.ca.gov/profile_report.asp?cmd=MWEDFResults&global_id=T0607100042&assigned_name=VE-4		

F62 **NNW** **1/4 - 1/2 Mile** **Higher**	**CA WELLS**	**CAEDF0000024186**

Well ID:	T0607100042-VE-3	Well Type:	MONITORING
Source:	EDF	Other Name:	VE-3
GAMA PFAS Testing:	Not Reported		
Groundwater Quality Data:	https://gamagroundwater.waterboards.ca.gov/gama/gamamap/public/GamaDataDisplay.asp?dataset=EDF&samp_date=&global_id=T0607100042&assigned_name=VE-3&store_num=		
GeoTracker Data:	https://geotracker.waterboards.ca.gov/profile_report.asp?cmd=MWEDFResults&global_id=T0607100042&assigned_name=VE-3		

Map ID Direction Distance Elevation		Database	EDR ID Number
G63 **SE** **1/4 - 1/2 Mile** **Lower**		**FED USGS**	**USGS40000141027**

Organization ID:	USGS-CA		
Organization Name:	USGS California Water Science Center		
Monitor Location:	001S004W10M002S	Type:	Well
Description:	Not Reported	HUC:	18070203
Drainage Area:	Not Reported	Drainage Area Units:	Not Reported
Contrib Drainage Area:	Not Reported	Contrib Drainage Area Unts:	Not Reported
Aquifer:	California Coastal Basin aquifers		
Formation Type:	Not Reported	Aquifer Type:	Not Reported
Construction Date:	19510101	Well Depth:	774
Well Depth Units:	ft	Well Hole Depth:	792
Well Hole Depth Units:	ft		

---

64 **East** **1/4 - 1/2 Mile** **Lower**	Site ID:	083600694T	**AQUIFLOW**	**50255**
	Groundwater Flow:	S		
	Shallow Water Depth:	28 ft		
	Deep Water Depth:	31 ft		
	Average Water Depth:	Not Reported		
	Date:	04/17/1997		

G65 **SE** **1/4 - 1/2 Mile** **Lower**	**CA WELLS**	**CAUSGSN00019042**

Well ID:	USGS-340557117172801	Well Type:	UNK
Source:	United States Geological Survey		
Other Name:	USGS-340557117172801	GAMA PFAS Testing:	Not Reported
Groundwater Quality Data:	https://gamagroundwater.waterboards.ca.gov/gama/gamamap/public/GamaDataDisplay.asp?dataset=USGSNEW&samp_date=&global_id=&assigned_name=USGS-340557117172801&store_num=		
GeoTracker Data:	Not Reported		

H66 **SSW** **1/2 - 1 Mile** **Lower**	**CA WELLS**	**CADWR0000018985**

Well ID:	01S04W09J001S	Well Type:	UNK
Source:	Department of Water Resources		
Other Name:	01S04W09J001S	GAMA PFAS Testing:	Not Reported
Groundwater Quality Data:	https://gamagroundwater.waterboards.ca.gov/gama/gamamap/public/GamaDataDisplay.asp?dataset=DWR&samp_date=&global_id=&assigned_name=01S04W09J001S&store_num=		
GeoTracker Data:	Not Reported		

Map ID Direction Distance Elevation	Database	EDR ID Number
H67 **SSW** **1/2 - 1 Mile** **Lower**	**FED USGS**	**USGS40000140992**

Organization ID:	USGS-CA		
Organization Name:	USGS California Water Science Center		
Monitor Location:	001S004W09J001S	Type:	Well
Description:	Not Reported	HUC:	18070203
Drainage Area:	Not Reported	Drainage Area Units:	Not Reported
Contrib Drainage Area:	Not Reported	Contrib Drainage Area Unts:	Not Reported
Aquifer:	California Coastal Basin aquifers		
Formation Type:	Not Reported	Aquifer Type:	Not Reported
Construction Date:	19460101	Well Depth:	508
Well Depth Units:	ft	Well Hole Depth:	508
Well Hole Depth Units:	ft		

Ground water levels,Number of Measurements:	42	Level reading date:	2004-10-19
Feet below surface:	145.90	Feet to sea level:	Not Reported
Note:	Not Reported		
Level reading date:	2004-04-19	Feet below surface:	119.94
Feet to sea level:	Not Reported	Note:	Not Reported
Level reading date:	2003-10-21	Feet below surface:	139.94
Feet to sea level:	Not Reported	Note:	Not Reported
Level reading date:	2003-04-22	Feet below surface:	107.60
Feet to sea level:	Not Reported	Note:	Not Reported
Level reading date:	2002-10-31	Feet below surface:	120.66
Feet to sea level:	Not Reported	Note:	Not Reported
Level reading date:	2002-04-08	Feet below surface:	106.01
Feet to sea level:	Not Reported	Note:	Not Reported
Level reading date:	2001-10-23	Feet below surface:	105.06
Feet to sea level:	Not Reported	Note:	Not Reported
Level reading date:	2001-04-16	Feet below surface:	75.17
Feet to sea level:	Not Reported	Note:	Not Reported
Level reading date:	2000-10-23	Feet below surface:	96.06
Feet to sea level:	Not Reported	Note:	Not Reported
Level reading date:	2000-04-13	Feet below surface:	80.61
Feet to sea level:	Not Reported	Note:	Not Reported
Level reading date:	1999-10-19	Feet below surface:	88.64
Feet to sea level:	Not Reported	Note:	Not Reported
Level reading date:	1999-04-13	Feet below surface:	51.68
Feet to sea level:	Not Reported	Note:	Not Reported
Level reading date:	1998-10-20	Feet below surface:	70.56
Feet to sea level:	Not Reported	Note:	Not Reported
Level reading date:	1998-04-15	Feet below surface:	42.02
Feet to sea level:	Not Reported	Note:	Not Reported

Level reading date:	1997-10-29	Feet below surface:	73.02
Feet to sea level:	Not Reported	Note:	Not Reported
Level reading date:	1997-04-15	Feet below surface:	67.54
Feet to sea level:	Not Reported	Note:	Not Reported
Level reading date:	1996-10-08	Feet below surface:	85.79
Feet to sea level:	Not Reported	Note:	Not Reported
Level reading date:	1996-04-22	Feet below surface:	62.46
Feet to sea level:	Not Reported	Note:	Not Reported
Level reading date:	1995-10-23	Feet below surface:	80.53
Feet to sea level:	Not Reported	Note:	Not Reported
Level reading date:	1995-04-19	Feet below surface:	73.09
Feet to sea level:	Not Reported	Note:	Not Reported
Level reading date:	1994-10-24	Feet below surface:	90.96
Feet to sea level:	Not Reported	Note:	Not Reported
Level reading date:	1994-04-18	Feet below surface:	63.97
Feet to sea level:	Not Reported	Note:	Not Reported
Level reading date:	1993-10-19	Feet below surface:	83.35
Feet to sea level:	Not Reported	Note:	Not Reported
Level reading date:	1993-04-14	Feet below surface:	68.48
Feet to sea level:	Not Reported	Note:	Not Reported
Level reading date:	1992-10-28	Feet below surface:	90.03
Feet to sea level:	Not Reported	Note:	Not Reported
Level reading date:	1992-06-17	Feet below surface:	88.82
Feet to sea level:	Not Reported	Note:	Not Reported
Level reading date:	1991-11-27	Feet below surface:	83.75
Feet to sea level:	Not Reported	Note:	Not Reported
Level reading date:	1991-06-18	Feet below surface:	70.26
Feet to sea level:	Not Reported	Note:	Not Reported
Level reading date:	1990-11-28	Feet below surface:	50.54
Feet to sea level:	Not Reported	Note:	Not Reported
Level reading date:	1990-06-29	Feet below surface:	60.25
Feet to sea level:	Not Reported	Note:	Not Reported
Level reading date:	1990-06-25	Feet below surface:	56.95
Feet to sea level:	Not Reported	Note:	Not Reported
Level reading date:	1989-11-27	Feet below surface:	40.75
Feet to sea level:	Not Reported	Note:	Not Reported
Level reading date:	1989-09-22	Feet below surface:	45.70
Feet to sea level:	Not Reported	Note:	Not Reported
Level reading date:	1988-11-30	Feet below surface:	22.46
Feet to sea level:	Not Reported	Note:	Not Reported
Level reading date:	1988-06-29	Feet below surface:	34.76
Feet to sea level:	Not Reported	Note:	Not Reported

Level reading date:	1988-04-12	Feet below surface:	24.80
Feet to sea level:	Not Reported	Note:	Not Reported
Level reading date:	1987-06-18	Feet below surface:	20.45
Feet to sea level:	Not Reported	Note:	Not Reported
Level reading date:	1986-11-21	Feet below surface:	3.60
Feet to sea level:	Not Reported	Note:	Not Reported
Level reading date:	1986-06-20	Feet below surface:	8.08
Feet to sea level:	Not Reported	Note:	Not Reported
Level reading date:	1971-05-01	Feet below surface:	65.00
Feet to sea level:	Not Reported	Note:	Not Reported
Level reading date:	1968-10-22	Feet below surface:	87.8
Feet to sea level:	Not Reported	Note:	Not Reported
Level reading date:	1951-03-09	Feet below surface:	0.2
Feet to sea level:	Not Reported	Note:	Not Reported

H68
SSW **CA WELLS** **CAUSGSN00003877**
1/2 - 1 Mile
Lower

Well ID:	USGS-340552117175801	Well Type:	UNK
Source:	United States Geological Survey		
Other Name:	USGS-340552117175801	GAMA PFAS Testing:	Not Reported
Groundwater Quality Data:	https://gamagroundwater.waterboards.ca.gov/gama/gamamap/public/GamaDataDisplay.asp?dataset=USGSNEW&samp_date=&global_id=&assigned_name=USGS-340552117175801&store_num=		
GeoTracker Data:	Not Reported		

H69
SSW **CA WELLS** **CADWR9000006789**
1/2 - 1 Mile
Lower

State Well #:	01S04W09J001S	Station ID:	2337
Well Name:	Not Reported	Basin Name:	San Bernardino
Well Use:	Unknown	Well Type:	Unknown
Well Depth:	0	Well Completion Rpt #:	Not Reported

I70
ESE **CA WELLS** **CADWR0000027845**
1/2 - 1 Mile
Lower

Well ID:	01S04W10F005S	Well Type:	UNK
Source:	Department of Water Resources		
Other Name:	01S04W10F005S	GAMA PFAS Testing:	Not Reported
Groundwater Quality Data:	https://gamagroundwater.waterboards.ca.gov/gama/gamamap/public/GamaDataDisplay.asp?dataset=DWR&samp_date=&global_id=&assigned_name=01S04W10F005S&store_num=		
GeoTracker Data:	Not Reported		

Map ID Direction Distance Elevation	Database	EDR ID Number
I71 **ESE** **1/2 - 1 Mile** **Lower**	**CA WELLS**	**CADWR0000031431**

Well ID:	01S04W10F006S	Well Type:	UNK
Source:	Department of Water Resources		
Other Name:	01S04W10F006S	GAMA PFAS Testing:	Not Reported
Groundwater Quality Data:	https://gamagroundwater.waterboards.ca.gov/gama/gamamap/public/GamaDataDisplay.asp?dataset=DWR&samp_date=&global_id=&assigned_name=01S04W10F006S&store_num=		
GeoTracker Data:	Not Reported		

J72 **East** **1/2 - 1 Mile** **Lower**	**CA WELLS**	**CADWR9000006828**

State Well #:	01S04W10B004S	Station ID:	2341
Well Name:	Not Reported	Basin Name:	San Bernardino
Well Use:	Unknown	Well Type:	Unknown
Well Depth:	0	Well Completion Rpt #:	Not Reported

J73 **East** **1/2 - 1 Mile** **Lower**	**CA WELLS**	**CADWR9000006827**

State Well #:	01S04W10B003S	Station ID:	2340
Well Name:	Not Reported	Basin Name:	San Bernardino
Well Use:	Unknown	Well Type:	Unknown
Well Depth:	0	Well Completion Rpt #:	Not Reported

J74 **East** **1/2 - 1 Mile** **Lower**	**CA WELLS**	**CADWR9000006826**

State Well #:	01S04W10B002S	Station ID:	2339
Well Name:	Not Reported	Basin Name:	San Bernardino
Well Use:	Unknown	Well Type:	Unknown
Well Depth:	0	Well Completion Rpt #:	Not Reported

---

75 **SSE** **1/2 - 1 Mile** **Lower**	**CA WELLS**	**CADWR0000011816**

Well ID:	01S04W10M002S	Well Type:	UNK
Source:	Department of Water Resources		
Other Name:	01S04W10M002S	GAMA PFAS Testing:	Not Reported
Groundwater Quality Data:	https://gamagroundwater.waterboards.ca.gov/gama/gamamap/public/GamaDataDisplay.asp?dataset=DWR&samp_date=&global_id=&assigned_name=01S04W10M002S&store_num=		

GeoTracker Data: Not Reported

J76
East
1/2 - 1 Mile
Lower

FED USGS **USGS40000141103**

Organization ID:	USGS-CA		
Organization Name:	USGS California Water Science Center		
Monitor Location:	001S004W10B002S	Type:	Well
Description:	Not Reported	HUC:	18070203
Drainage Area:	Not Reported	Drainage Area Units:	Not Reported
Contrib Drainage Area:	Not Reported	Contrib Drainage Area Unts:	Not Reported
Aquifer:	California Coastal Basin aquifers		
Formation Type:	Not Reported	Aquifer Type:	Not Reported
Construction Date:	19770301	Well Depth:	700
Well Depth Units:	ft	Well Hole Depth:	875
Well Hole Depth Units:	ft		

Ground water levels,Number of Measurements:	143	Level reading date:	2004-11-10
Feet below surface:	121.23	Feet to sea level:	Not Reported
Note:	Not Reported		
Level reading date:	2004-09-15	Feet below surface:	148.40
Feet to sea level:	Not Reported	Note:	Not Reported
Level reading date:	2004-08-24	Feet below surface:	146.98
Feet to sea level:	Not Reported	Note:	Not Reported
Level reading date:	2004-07-15	Feet below surface:	143.23
Feet to sea level:	Not Reported	Note:	Not Reported
Level reading date:	2004-06-14	Feet below surface:	133.63
Feet to sea level:	Not Reported	Note:	Not Reported
Level reading date:	2004-05-19	Feet below surface:	132.33
Feet to sea level:	Not Reported	Note:	Not Reported
Level reading date:	2004-04-12	Feet below surface:	119.26
Feet to sea level:	Not Reported	Note:	Not Reported
Level reading date:	2004-03-17	Feet below surface:	115.97
Feet to sea level:	Not Reported	Note:	Not Reported
Level reading date:	2004-02-11	Feet below surface:	117.91
Feet to sea level:	Not Reported	Note:	Not Reported
Level reading date:	2004-01-22	Feet below surface:	114.81
Feet to sea level:	Not Reported	Note:	Not Reported
Level reading date:	2003-12-16	Feet below surface:	115.17
Feet to sea level:	Not Reported	Note:	Not Reported
Level reading date:	2003-11-12	Feet below surface:	129.33
Feet to sea level:	Not Reported	Note:	Not Reported
Level reading date:	2003-10-16	Feet below surface:	134.43
Feet to sea level:	Not Reported	Note:	Not Reported

Level reading date:	2003-09-10	Feet below surface:	141.07
Feet to sea level:	Not Reported	Note:	Not Reported
Level reading date:	2003-08-20	Feet below surface:	139.94
Feet to sea level:	Not Reported	Note:	Not Reported
Level reading date:	2003-07-09	Feet below surface:	134.18
Feet to sea level:	Not Reported	Note:	Not Reported
Level reading date:	2003-05-30	Feet below surface:	120.11
Feet to sea level:	Not Reported	Note:	Not Reported
Level reading date:	2003-04-24	Feet below surface:	98.27
Feet to sea level:	Not Reported	Note:	Not Reported
Level reading date:	2003-03-26	Feet below surface:	96.48
Feet to sea level:	Not Reported	Note:	Not Reported
Level reading date:	2003-02-11	Feet below surface:	100.50
Feet to sea level:	Not Reported	Note:	Not Reported
Level reading date:	2003-01-17	Feet below surface:	94.85
Feet to sea level:	Not Reported	Note:	Not Reported
Level reading date:	2002-12-11	Feet below surface:	113.42
Feet to sea level:	Not Reported	Note:	Not Reported
Level reading date:	2002-11-20	Feet below surface:	114.68
Feet to sea level:	Not Reported	Note:	Not Reported
Level reading date:	2002-10-31	Feet below surface:	115.86
Feet to sea level:	Not Reported	Note:	Not Reported
Level reading date:	2002-09-24	Feet below surface:	128.42
Feet to sea level:	Not Reported	Note:	Not Reported
Level reading date:	2002-08-12	Feet below surface:	124.48
Feet to sea level:	Not Reported	Note:	Not Reported
Level reading date:	2002-07-17	Feet below surface:	120.01
Feet to sea level:	Not Reported	Note:	Not Reported
Level reading date:	2002-06-11	Feet below surface:	113.66
Feet to sea level:	Not Reported	Note:	Not Reported
Level reading date:	2002-05-29	Feet below surface:	110.14
Feet to sea level:	Not Reported	Note:	Not Reported
Level reading date:	2002-05-15	Feet below surface:	112.28
Feet to sea level:	Not Reported	Note:	Not Reported
Level reading date:	2002-04-11	Feet below surface:	101.16
Feet to sea level:	Not Reported	Note:	Not Reported
Level reading date:	2002-03-05	Feet below surface:	98.31
Feet to sea level:	Not Reported	Note:	Not Reported
Level reading date:	2002-01-23	Feet below surface:	91.05
Feet to sea level:	Not Reported	Note:	Not Reported
Level reading date:	2001-12-20	Feet below surface:	92.25
Feet to sea level:	Not Reported	Note:	Not Reported

Level reading date:	2001-11-20	Feet below surface:	90.62
Feet to sea level:	Not Reported	Note:	Not Reported
Level reading date:	2001-10-25	Feet below surface:	97.47
Feet to sea level:	Not Reported	Note:	Not Reported
Level reading date:	2001-10-25	Feet below surface:	97.61
Feet to sea level:	Not Reported	Note:	Not Reported
Level reading date:	2001-10-23	Feet below surface:	99.10
Feet to sea level:	Not Reported	Note:	Not Reported
Level reading date:	2001-09-19	Feet below surface:	103.07
Feet to sea level:	Not Reported	Note:	Not Reported
Level reading date:	2001-08-21	Feet below surface:	106.20
Feet to sea level:	Not Reported	Note:	Not Reported
Level reading date:	2001-07-18	Feet below surface:	101.71
Feet to sea level:	Not Reported	Note:	Not Reported
Level reading date:	2001-06-12	Feet below surface:	91.95
Feet to sea level:	Not Reported	Note:	Not Reported
Level reading date:	2001-05-17	Feet below surface:	87.74
Feet to sea level:	Not Reported	Note:	Not Reported
Level reading date:	2001-05-01	Feet below surface:	85.20
Feet to sea level:	Not Reported	Note:	Not Reported
Level reading date:	2001-04-19	Feet below surface:	80.80
Feet to sea level:	Not Reported	Note:	Not Reported
Level reading date:	2001-03-21	Feet below surface:	60.15
Feet to sea level:	Not Reported	Note:	Not Reported
Level reading date:	2001-02-22	Feet below surface:	59.25
Feet to sea level:	Not Reported	Note:	Not Reported
Level reading date:	2001-01-23	Feet below surface:	62.13
Feet to sea level:	Not Reported	Note:	Not Reported
Level reading date:	2000-12-19	Feet below surface:	84.26
Feet to sea level:	Not Reported	Note:	Not Reported
Level reading date:	2000-11-22	Feet below surface:	84.69
Feet to sea level:	Not Reported	Note:	Not Reported
Level reading date:	2000-10-19	Feet below surface:	91.94
Feet to sea level:	Not Reported	Note:	Not Reported
Level reading date:	2000-09-20	Feet below surface:	97.53
Feet to sea level:	Not Reported	Note:	Not Reported
Level reading date:	2000-08-18	Feet below surface:	99.51
Feet to sea level:	Not Reported	Note:	Not Reported
Level reading date:	2000-07-11	Feet below surface:	91.13
Feet to sea level:	Not Reported	Note:	Not Reported
Level reading date:	2000-05-18	Feet below surface:	79.77
Feet to sea level:	Not Reported	Note:	Not Reported

Level reading date:	2000-04-12	Feet below surface:	76.88
Feet to sea level:	Not Reported	Note:	Not Reported
Level reading date:	2000-03-01	Feet below surface:	57.32
Feet to sea level:	Not Reported	Note:	Not Reported
Level reading date:	2000-01-20	Feet below surface:	71.90
Feet to sea level:	Not Reported	Note:	Not Reported
Level reading date:	2000-01-12	Feet below surface:	71.37
Feet to sea level:	Not Reported	Note:	Not Reported
Level reading date:	1999-12-08	Feet below surface:	76.80
Feet to sea level:	Not Reported	Note:	Not Reported
Level reading date:	1999-11-03	Feet below surface:	85.34
Feet to sea level:	Not Reported	Note:	Not Reported
Level reading date:	1999-10-04	Feet below surface:	85.85
Feet to sea level:	Not Reported	Note:	Not Reported
Level reading date:	1999-09-02	Feet below surface:	85.44
Feet to sea level:	Not Reported	Note:	Not Reported
Level reading date:	1999-07-22	Feet below surface:	81.09
Feet to sea level:	Not Reported	Note:	Not Reported
Level reading date:	1999-06-25	Feet below surface:	76.39
Feet to sea level:	Not Reported	Note:	Not Reported
Level reading date:	1999-06-08	Feet below surface:	65.63
Feet to sea level:	Not Reported	Note:	Not Reported
Level reading date:	1999-05-06	Feet below surface:	56.68
Feet to sea level:	Not Reported	Note:	Not Reported
Level reading date:	1999-04-01	Feet below surface:	54.80
Feet to sea level:	Not Reported	Note:	Not Reported
Level reading date:	1999-03-04	Feet below surface:	56.81
Feet to sea level:	Not Reported	Note:	Not Reported
Level reading date:	1999-02-04	Feet below surface:	53.50
Feet to sea level:	Not Reported	Note:	Not Reported
Level reading date:	1999-01-08	Feet below surface:	61.19
Feet to sea level:	Not Reported	Note:	Not Reported
Level reading date:	1998-12-09	Feet below surface:	55.44
Feet to sea level:	Not Reported	Note:	Not Reported
Level reading date:	1998-11-10	Feet below surface:	65.27
Feet to sea level:	Not Reported	Note:	Not Reported
Level reading date:	1998-10-05	Feet below surface:	66.29
Feet to sea level:	Not Reported	Note:	Not Reported
Level reading date:	1998-09-10	Feet below surface:	75.11
Feet to sea level:	Not Reported	Note:	Not Reported
Level reading date:	1998-08-05	Feet below surface:	76.44
Feet to sea level:	Not Reported	Note:	Not Reported

Level reading date:	1998-07-01	Feet below surface:	68.32
Feet to sea level:	Not Reported	Note:	Not Reported
Level reading date:	1998-05-29	Feet below surface:	54.46
Feet to sea level:	Not Reported	Note:	Not Reported
Level reading date:	1998-04-22	Feet below surface:	38.64
Feet to sea level:	Not Reported	Note:	Not Reported
Level reading date:	1998-03-17	Feet below surface:	43.24
Feet to sea level:	Not Reported	Note:	Not Reported
Level reading date:	1998-02-02	Feet below surface:	41.27
Feet to sea level:	Not Reported	Note:	Not Reported
Level reading date:	1998-01-06	Feet below surface:	52.99
Feet to sea level:	Not Reported	Note:	Not Reported
Level reading date:	1997-12-04	Feet below surface:	54.40
Feet to sea level:	Not Reported	Note:	Not Reported
Level reading date:	1997-10-30	Feet below surface:	72.16
Feet to sea level:	Not Reported	Note:	Not Reported
Level reading date:	1997-10-03	Feet below surface:	77.37
Feet to sea level:	Not Reported	Note:	Not Reported
Level reading date:	1997-09-24	Feet below surface:	83.08
Feet to sea level:	Not Reported	Note:	Not Reported
Level reading date:	1997-08-27	Feet below surface:	90.43
Feet to sea level:	Not Reported	Note:	Not Reported
Level reading date:	1997-07-10	Feet below surface:	85.83
Feet to sea level:	Not Reported	Note:	Not Reported
Level reading date:	1997-07-09	Feet below surface:	85.24
Feet to sea level:	Not Reported	Note:	Not Reported
Level reading date:	1997-06-04	Feet below surface:	78.01
Feet to sea level:	Not Reported	Note:	Not Reported
Level reading date:	1997-05-02	Feet below surface:	72.10
Feet to sea level:	Not Reported	Note:	Not Reported
Level reading date:	1997-04-03	Feet below surface:	54.87
Feet to sea level:	Not Reported	Note:	Not Reported
Level reading date:	1997-03-05	Feet below surface:	57.25
Feet to sea level:	Not Reported	Note:	Not Reported
Level reading date:	1997-02-12	Feet below surface:	50.27
Feet to sea level:	Not Reported	Note:	Not Reported
Level reading date:	1997-01-15	Feet below surface:	40.81
Feet to sea level:	Not Reported	Note:	Not Reported
Level reading date:	1996-12-09	Feet below surface:	66.98
Feet to sea level:	Not Reported	Note:	Not Reported
Level reading date:	1996-11-06	Feet below surface:	77.75
Feet to sea level:	Not Reported	Note:	Not Reported

Level reading date:	1996-10-03	Feet below surface:	80.06
Feet to sea level:	Not Reported	Note:	Not Reported
Level reading date:	1996-09-12	Feet below surface:	90.76
Feet to sea level:	Not Reported	Note:	Not Reported
Level reading date:	1996-08-02	Feet below surface:	89.39
Feet to sea level:	Not Reported	Note:	Not Reported
Level reading date:	1996-07-03	Feet below surface:	86.56
Feet to sea level:	Not Reported	Note:	Not Reported
Level reading date:	1996-06-07	Feet below surface:	79.68
Feet to sea level:	Not Reported	Note:	Not Reported
Level reading date:	1996-05-22	Feet below surface:	74.33
Feet to sea level:	Not Reported	Note:	Not Reported
Level reading date:	1996-04-04	Feet below surface:	54.44
Feet to sea level:	Not Reported	Note:	Not Reported
Level reading date:	1996-03-14	Feet below surface:	42.30
Feet to sea level:	Not Reported	Note:	Not Reported
Level reading date:	1996-01-11	Feet below surface:	67.84
Feet to sea level:	Not Reported	Note:	Not Reported
Level reading date:	1995-12-08	Feet below surface:	74.06
Feet to sea level:	Not Reported	Note:	Not Reported
Level reading date:	1995-11-03	Feet below surface:	75.48
Feet to sea level:	Not Reported	Note:	Not Reported
Level reading date:	1995-10-04	Feet below surface:	83.97
Feet to sea level:	Not Reported	Note:	Not Reported
Level reading date:	1995-09-08	Feet below surface:	86.18
Feet to sea level:	Not Reported	Note:	Not Reported
Level reading date:	1995-08-03	Feet below surface:	84.62
Feet to sea level:	Not Reported	Note:	Not Reported
Level reading date:	1995-07-06	Feet below surface:	79.56
Feet to sea level:	Not Reported	Note:	Not Reported
Level reading date:	1995-05-23	Feet below surface:	75.80
Feet to sea level:	Not Reported	Note:	Not Reported
Level reading date:	1995-04-20	Feet below surface:	64.16
Feet to sea level:	Not Reported	Note:	Not Reported
Level reading date:	1995-04-03	Feet below surface:	59.24
Feet to sea level:	Not Reported	Note:	Not Reported
Level reading date:	1995-03-14	Feet below surface:	57.45
Feet to sea level:	Not Reported	Note:	Not Reported
Level reading date:	1995-01-31	Feet below surface:	60.27
Feet to sea level:	Not Reported	Note:	Not Reported
Level reading date:	1994-12-29	Feet below surface:	76.98
Feet to sea level:	Not Reported	Note:	Not Reported

Level reading date:	1994-11-30	Feet below surface:	82.48
Feet to sea level:	Not Reported	Note:	Not Reported
Level reading date:	1994-11-09	Feet below surface:	86.27
Feet to sea level:	Not Reported	Note:	Not Reported
Level reading date:	1994-10-05	Feet below surface:	91.31
Feet to sea level:	Not Reported	Note:	Not Reported
Level reading date:	1994-08-24	Feet below surface:	96.58
Feet to sea level:	Not Reported	Note:	Not Reported
Level reading date:	1994-07-19	Feet below surface:	91.82
Feet to sea level:	Not Reported	Note:	Not Reported
Level reading date:	1994-06-02	Feet below surface:	80.62
Feet to sea level:	Not Reported	Note:	Not Reported
Level reading date:	1994-04-14	Feet below surface:	57.53
Feet to sea level:	Not Reported	Note:	Not Reported
Level reading date:	1994-03-02	Feet below surface:	55.31
Feet to sea level:	Not Reported	Note:	Not Reported
Level reading date:	1994-01-07	Feet below surface:	59.02
Feet to sea level:	Not Reported	Note:	Not Reported
Level reading date:	1993-12-07	Feet below surface:	69.43
Feet to sea level:	Not Reported	Note:	Not Reported
Level reading date:	1993-10-22	Feet below surface:	81.85
Feet to sea level:	Not Reported	Note:	Not Reported
Level reading date:	1993-09-13	Feet below surface:	92.07
Feet to sea level:	Not Reported	Note:	Not Reported
Level reading date:	1993-08-05	Feet below surface:	88.98
Feet to sea level:	Not Reported	Note:	Not Reported
Level reading date:	1993-06-24	Feet below surface:	82.91
Feet to sea level:	Not Reported	Note:	Not Reported
Level reading date:	1993-05-11	Feet below surface:	82.69
Feet to sea level:	Not Reported	Note:	Not Reported
Level reading date:	1993-03-24	Feet below surface:	67.29
Feet to sea level:	Not Reported	Note:	Not Reported
Level reading date:	1993-02-16	Feet below surface:	58.52
Feet to sea level:	Not Reported	Note:	Not Reported
Level reading date:	1992-12-31	Feet below surface:	72.96
Feet to sea level:	Not Reported	Note:	Not Reported
Level reading date:	1992-11-25	Feet below surface:	76.16
Feet to sea level:	Not Reported	Note:	Not Reported
Level reading date:	1992-10-19	Feet below surface:	90.17
Feet to sea level:	Not Reported	Note:	Not Reported
Level reading date:	1992-09-17	Feet below surface:	92.36
Feet to sea level:	Not Reported	Note:	Not Reported

Level reading date:	1992-06-23	Feet below surface:	89.48
Feet to sea level:	Not Reported	Note:	Not Reported
Level reading date:	1992-04-08	Feet below surface:	47.66
Feet to sea level:	Not Reported	Note:	Not Reported
Level reading date:	1992-01-02	Feet below surface:	70.93
Feet to sea level:	Not Reported	Note:	Not Reported
Level reading date:	1991-10-30	Feet below surface:	80.17
Feet to sea level:	Not Reported	Note:	Not Reported

J77
East
1/2 - 1 Mile
Lower

FED USGS **USGS40000141105**

Organization ID:	USGS-CA		
Organization Name:	USGS California Water Science Center		
Monitor Location:	001S004W10B004S	Type:	Well
Description:	Not Reported	HUC:	18070203
Drainage Area:	Not Reported	Drainage Area Units:	Not Reported
Contrib Drainage Area:	Not Reported	Contrib Drainage Area Unts:	Not Reported
Aquifer:	California Coastal Basin aquifers		
Formation Type:	Not Reported	Aquifer Type:	Not Reported
Construction Date:	19770301	Well Depth:	120
Well Depth Units:	ft	Well Hole Depth:	875
Well Hole Depth Units:	ft		

Ground water levels,Number of Measurements:	145	Level reading date:	2004-11-10
Feet below surface:	50.08	Feet to sea level:	Not Reported
Note:	Not Reported		
Level reading date:	2004-09-15	Feet below surface:	50.92
Feet to sea level:	Not Reported	Note:	Not Reported
Level reading date:	2004-08-24	Feet below surface:	50.07
Feet to sea level:	Not Reported	Note:	Not Reported
Level reading date:	2004-07-15	Feet below surface:	49.10
Feet to sea level:	Not Reported	Note:	Not Reported
Level reading date:	2004-06-14	Feet below surface:	48.40
Feet to sea level:	Not Reported	Note:	Not Reported
Level reading date:	2004-05-19	Feet below surface:	48.06
Feet to sea level:	Not Reported	Note:	Not Reported
Level reading date:	2004-04-12	Feet below surface:	46.68
Feet to sea level:	Not Reported	Note:	Not Reported
Level reading date:	2004-03-17	Feet below surface:	45.86
Feet to sea level:	Not Reported	Note:	Not Reported
Level reading date:	2004-02-11	Feet below surface:	46.16
Feet to sea level:	Not Reported	Note:	Not Reported
Level reading date:	2004-01-22	Feet below surface:	45.90
Feet to sea level:	Not Reported	Note:	Not Reported

Level reading date:	2003-12-16	Feet below surface:	45.51
Feet to sea level:	Not Reported	Note:	Not Reported
Level reading date:	2003-11-12	Feet below surface:	45.46
Feet to sea level:	Not Reported	Note:	Not Reported
Level reading date:	2003-10-16	Feet below surface:	45.02
Feet to sea level:	Not Reported	Note:	Not Reported
Level reading date:	2003-09-10	Feet below surface:	44.14
Feet to sea level:	Not Reported	Note:	Not Reported
Level reading date:	2003-08-20	Feet below surface:	43.31
Feet to sea level:	Not Reported	Note:	Not Reported
Level reading date:	2003-07-09	Feet below surface:	42.00
Feet to sea level:	Not Reported	Note:	Not Reported
Level reading date:	2003-05-30	Feet below surface:	40.80
Feet to sea level:	Not Reported	Note:	Not Reported
Level reading date:	2003-04-24	Feet below surface:	39.75
Feet to sea level:	Not Reported	Note:	Not Reported
Level reading date:	2003-04-02	Feet below surface:	39.02
Feet to sea level:	Not Reported	Note:	Not Reported
Level reading date:	2003-03-26	Feet below surface:	38.56
Feet to sea level:	Not Reported	Note:	Not Reported
Level reading date:	2003-02-11	Feet below surface:	39.41
Feet to sea level:	Not Reported	Note:	Not Reported
Level reading date:	2003-01-17	Feet below surface:	38.93
Feet to sea level:	Not Reported	Note:	Not Reported
Level reading date:	2002-12-11	Feet below surface:	38.80
Feet to sea level:	Not Reported	Note:	Not Reported
Level reading date:	2002-11-20	Feet below surface:	38.38
Feet to sea level:	Not Reported	Note:	Not Reported
Level reading date:	2002-10-31	Feet below surface:	38.67
Feet to sea level:	Not Reported	Note:	Not Reported
Level reading date:	2002-09-24	Feet below surface:	38.20
Feet to sea level:	Not Reported	Note:	Not Reported
Level reading date:	2002-08-12	Feet below surface:	36.94
Feet to sea level:	Not Reported	Note:	Not Reported
Level reading date:	2002-07-17	Feet below surface:	36.07
Feet to sea level:	Not Reported	Note:	Not Reported
Level reading date:	2002-06-11	Feet below surface:	34.97
Feet to sea level:	Not Reported	Note:	Not Reported
Level reading date:	2002-05-29	Feet below surface:	34.84
Feet to sea level:	Not Reported	Note:	Not Reported
Level reading date:	2002-05-15	Feet below surface:	34.53
Feet to sea level:	Not Reported	Note:	Not Reported

Level reading date:	2002-04-11	Feet below surface:	33.48
Feet to sea level:	Not Reported	Note:	Not Reported
Level reading date:	2002-03-05	Feet below surface:	33.06
Feet to sea level:	Not Reported	Note:	Not Reported
Level reading date:	2002-01-23	Feet below surface:	32.77
Feet to sea level:	Not Reported	Note:	Not Reported
Level reading date:	2001-12-20	Feet below surface:	32.26
Feet to sea level:	Not Reported	Note:	Not Reported
Level reading date:	2001-11-20	Feet below surface:	32.13
Feet to sea level:	Not Reported	Note:	Not Reported
Level reading date:	2001-10-25	Feet below surface:	32.19
Feet to sea level:	Not Reported	Note:	Not Reported
Level reading date:	2001-10-25	Feet below surface:	32.20
Feet to sea level:	Not Reported	Note:	Not Reported
Level reading date:	2001-10-23	Feet below surface:	32.15
Feet to sea level:	Not Reported	Note:	Not Reported
Level reading date:	2001-09-19	Feet below surface:	31.63
Feet to sea level:	Not Reported	Note:	Not Reported
Level reading date:	2001-08-21	Feet below surface:	31.18
Feet to sea level:	Not Reported	Note:	Not Reported
Level reading date:	2001-07-18	Feet below surface:	30.44
Feet to sea level:	Not Reported	Note:	Not Reported
Level reading date:	2001-06-12	Feet below surface:	29.56
Feet to sea level:	Not Reported	Note:	Not Reported
Level reading date:	2001-05-17	Feet below surface:	28.86
Feet to sea level:	Not Reported	Note:	Not Reported
Level reading date:	2001-05-01	Feet below surface:	28.39
Feet to sea level:	Not Reported	Note:	Not Reported
Level reading date:	2001-04-19	Feet below surface:	28.03
Feet to sea level:	Not Reported	Note:	Not Reported
Level reading date:	2001-03-21	Feet below surface:	27.91
Feet to sea level:	Not Reported	Note:	Not Reported
Level reading date:	2001-02-22	Feet below surface:	27.97
Feet to sea level:	Not Reported	Note:	Not Reported
Level reading date:	2001-01-23	Feet below surface:	28.51
Feet to sea level:	Not Reported	Note:	Not Reported
Level reading date:	2000-12-19	Feet below surface:	29.10
Feet to sea level:	Not Reported	Note:	Not Reported
Level reading date:	2000-11-22	Feet below surface:	28.99
Feet to sea level:	Not Reported	Note:	Not Reported
Level reading date:	2000-10-19	Feet below surface:	29.34
Feet to sea level:	Not Reported	Note:	Not Reported

Level reading date:	2000-09-20	Feet below surface:	29.00
Feet to sea level:	Not Reported	Note:	Not Reported
Level reading date:	2000-08-18	Feet below surface:	28.30
Feet to sea level:	Not Reported	Note:	Not Reported
Level reading date:	2000-07-11	Feet below surface:	27.48
Feet to sea level:	Not Reported	Note:	Not Reported
Level reading date:	2000-05-18	Feet below surface:	26.40
Feet to sea level:	Not Reported	Note:	Not Reported
Level reading date:	2000-04-12	Feet below surface:	26.01
Feet to sea level:	Not Reported	Note:	Not Reported
Level reading date:	2000-03-01	Feet below surface:	25.23
Feet to sea level:	Not Reported	Note:	Not Reported
Level reading date:	2000-01-20	Feet below surface:	26.57
Feet to sea level:	Not Reported	Note:	Not Reported
Level reading date:	2000-01-19	Feet below surface:	26.50
Feet to sea level:	Not Reported	Note:	Not Reported
Level reading date:	2000-01-12	Feet below surface:	26.47
Feet to sea level:	Not Reported	Note:	Not Reported
Level reading date:	1999-12-08	Feet below surface:	26.52
Feet to sea level:	Not Reported	Note:	Not Reported
Level reading date:	1999-11-03	Feet below surface:	26.53
Feet to sea level:	Not Reported	Note:	Not Reported
Level reading date:	1999-10-04	Feet below surface:	26.31
Feet to sea level:	Not Reported	Note:	Not Reported
Level reading date:	1999-09-02	Feet below surface:	25.99
Feet to sea level:	Not Reported	Note:	Not Reported
Level reading date:	1999-07-22	Feet below surface:	25.35
Feet to sea level:	Not Reported	Note:	Not Reported
Level reading date:	1999-06-25	Feet below surface:	24.83
Feet to sea level:	Not Reported	Note:	Not Reported
Level reading date:	1999-06-08	Feet below surface:	24.48
Feet to sea level:	Not Reported	Note:	Not Reported
Level reading date:	1999-05-06	Feet below surface:	24.20
Feet to sea level:	Not Reported	Note:	Not Reported
Level reading date:	1999-04-01	Feet below surface:	24.60
Feet to sea level:	Not Reported	Note:	Not Reported
Level reading date:	1999-03-04	Feet below surface:	24.74
Feet to sea level:	Not Reported	Note:	Not Reported
Level reading date:	1999-02-04	Feet below surface:	24.78
Feet to sea level:	Not Reported	Note:	Not Reported
Level reading date:	1999-01-08	Feet below surface:	25.61
Feet to sea level:	Not Reported	Note:	Not Reported

Level reading date:	1998-12-09	Feet below surface:	25.45
Feet to sea level:	Not Reported	Note:	Not Reported
Level reading date:	1998-11-10	Feet below surface:	25.98
Feet to sea level:	Not Reported	Note:	Not Reported
Level reading date:	1998-10-05	Feet below surface:	26.27
Feet to sea level:	Not Reported	Note:	Not Reported
Level reading date:	1998-09-10	Feet below surface:	26.26
Feet to sea level:	Not Reported	Note:	Not Reported
Level reading date:	1998-08-05	Feet below surface:	26.60
Feet to sea level:	Not Reported	Note:	Not Reported
Level reading date:	1998-07-01	Feet below surface:	26.33
Feet to sea level:	Not Reported	Note:	Not Reported
Level reading date:	1998-05-29	Feet below surface:	25.60
Feet to sea level:	Not Reported	Note:	Not Reported
Level reading date:	1998-04-22	Feet below surface:	25.83
Feet to sea level:	Not Reported	Note:	Not Reported
Level reading date:	1998-03-17	Feet below surface:	25.83
Feet to sea level:	Not Reported	Note:	Not Reported
Level reading date:	1998-02-02	Feet below surface:	27.95
Feet to sea level:	Not Reported	Note:	Not Reported
Level reading date:	1998-01-06	Feet below surface:	29.00
Feet to sea level:	Not Reported	Note:	Not Reported
Level reading date:	1997-12-04	Feet below surface:	29.73
Feet to sea level:	Not Reported	Note:	Not Reported
Level reading date:	1997-10-30	Feet below surface:	30.80
Feet to sea level:	Not Reported	Note:	Not Reported
Level reading date:	1997-10-03	Feet below surface:	30.52
Feet to sea level:	Not Reported	Note:	Not Reported
Level reading date:	1997-09-24	Feet below surface:	30.43
Feet to sea level:	Not Reported	Note:	Not Reported
Level reading date:	1997-08-27	Feet below surface:	30.75
Feet to sea level:	Not Reported	Note:	Not Reported
Level reading date:	1997-07-10	Feet below surface:	30.06
Feet to sea level:	Not Reported	Note:	Not Reported
Level reading date:	1997-06-04	Feet below surface:	29.45
Feet to sea level:	Not Reported	Note:	Not Reported
Level reading date:	1997-05-02	Feet below surface:	28.48
Feet to sea level:	Not Reported	Note:	Not Reported
Level reading date:	1997-04-03	Feet below surface:	27.91
Feet to sea level:	Not Reported	Note:	Not Reported
Level reading date:	1997-03-05	Feet below surface:	27.95
Feet to sea level:	Not Reported	Note:	Not Reported

Level reading date:	1997-02-12	Feet below surface:	28.06
Feet to sea level:	Not Reported	Note:	Not Reported
Level reading date:	1997-01-15	Feet below surface:	28.03
Feet to sea level:	Not Reported	Note:	Not Reported
Level reading date:	1996-12-09	Feet below surface:	29.97
Feet to sea level:	Not Reported	Note:	Not Reported
Level reading date:	1996-11-06	Feet below surface:	30.74
Feet to sea level:	Not Reported	Note:	Not Reported
Level reading date:	1996-10-03	Feet below surface:	31.23
Feet to sea level:	Not Reported	Note:	Not Reported
Level reading date:	1996-09-12	Feet below surface:	31.13
Feet to sea level:	Not Reported	Note:	Not Reported
Level reading date:	1996-08-02	Feet below surface:	30.34
Feet to sea level:	Not Reported	Note:	Not Reported
Level reading date:	1996-07-03	Feet below surface:	30.02
Feet to sea level:	Not Reported	Note:	Not Reported
Level reading date:	1996-06-07	Feet below surface:	29.46
Feet to sea level:	Not Reported	Note:	Not Reported
Level reading date:	1996-05-22	Feet below surface:	29.43
Feet to sea level:	Not Reported	Note:	Not Reported
Level reading date:	1996-04-04	Feet below surface:	28.14
Feet to sea level:	Not Reported	Note:	Not Reported
Level reading date:	1996-03-14	Feet below surface:	27.93
Feet to sea level:	Not Reported	Note:	Not Reported
Level reading date:	1996-02-23	Feet below surface:	28.71
Feet to sea level:	Not Reported	Note:	Not Reported
Level reading date:	1996-01-11	Feet below surface:	30.85
Feet to sea level:	Not Reported	Note:	Not Reported
Level reading date:	1995-12-08	Feet below surface:	31.38
Feet to sea level:	Not Reported	Note:	Not Reported
Level reading date:	1995-11-03	Feet below surface:	32.08
Feet to sea level:	Not Reported	Note:	Not Reported
Level reading date:	1995-10-04	Feet below surface:	31.21
Feet to sea level:	Not Reported	Note:	Not Reported
Level reading date:	1995-09-08	Feet below surface:	32.75
Feet to sea level:	Not Reported	Note:	Not Reported
Level reading date:	1995-08-03	Feet below surface:	32.62
Feet to sea level:	Not Reported	Note:	Not Reported
Level reading date:	1995-07-06	Feet below surface:	32.05
Feet to sea level:	Not Reported	Note:	Not Reported
Level reading date:	1995-05-23	Feet below surface:	32.01
Feet to sea level:	Not Reported	Note:	Not Reported

Level reading date:	1995-04-20	Feet below surface:	35.95
Feet to sea level:	Not Reported	Note:	Not Reported
Level reading date:	1995-04-03	Feet below surface:	28.25
Feet to sea level:	Not Reported	Note:	Not Reported
Level reading date:	1995-03-14	Feet below surface:	26.96
Feet to sea level:	Not Reported	Note:	Not Reported
Level reading date:	1995-01-31	Feet below surface:	28.60
Feet to sea level:	Not Reported	Note:	Not Reported
Level reading date:	1994-12-29	Feet below surface:	29.33
Feet to sea level:	Not Reported	Note:	Not Reported
Level reading date:	1994-11-30	Feet below surface:	29.97
Feet to sea level:	Not Reported	Note:	Not Reported
Level reading date:	1994-11-09	Feet below surface:	30.35
Feet to sea level:	Not Reported	Note:	Not Reported
Level reading date:	1994-10-05	Feet below surface:	29.95
Feet to sea level:	Not Reported	Note:	Not Reported
Level reading date:	1994-08-24	Feet below surface:	29.65
Feet to sea level:	Not Reported	Note:	Not Reported
Level reading date:	1994-07-19	Feet below surface:	28.89
Feet to sea level:	Not Reported	Note:	Not Reported
Level reading date:	1994-06-02	Feet below surface:	29.10
Feet to sea level:	Not Reported	Note:	Not Reported
Level reading date:	1994-04-14	Feet below surface:	28.21
Feet to sea level:	Not Reported	Note:	Not Reported
Level reading date:	1994-03-02	Feet below surface:	28.29
Feet to sea level:	Not Reported	Note:	Not Reported
Level reading date:	1994-01-07	Feet below surface:	28.93
Feet to sea level:	Not Reported	Note:	Not Reported
Level reading date:	1993-12-07	Feet below surface:	28.62
Feet to sea level:	Not Reported	Note:	Not Reported
Level reading date:	1993-10-22	Feet below surface:	28.48
Feet to sea level:	Not Reported	Note:	Not Reported
Level reading date:	1993-09-13	Feet below surface:	28.93
Feet to sea level:	Not Reported	Note:	Not Reported
Level reading date:	1993-08-05	Feet below surface:	24.09
Feet to sea level:	Not Reported	Note:	Not Reported
Level reading date:	1993-06-24	Feet below surface:	27.77
Feet to sea level:	Not Reported	Note:	Not Reported
Level reading date:	1993-05-11	Feet below surface:	27.47
Feet to sea level:	Not Reported	Note:	Not Reported
Level reading date:	1993-03-24	Feet below surface:	27.23
Feet to sea level:	Not Reported	Note:	Not Reported

Level reading date:	1993-02-16	Feet below surface:	26.94
Feet to sea level:	Not Reported	Note:	Not Reported
Level reading date:	1992-12-31	Feet below surface:	27.77
Feet to sea level:	Not Reported	Note:	Not Reported
Level reading date:	1992-11-25	Feet below surface:	28.24
Feet to sea level:	Not Reported	Note:	Not Reported
Level reading date:	1992-10-19	Feet below surface:	27.49
Feet to sea level:	Not Reported	Note:	Not Reported
Level reading date:	1992-09-17	Feet below surface:	26.96
Feet to sea level:	Not Reported	Note:	Not Reported
Level reading date:	1992-06-23	Feet below surface:	25.54
Feet to sea level:	Not Reported	Note:	Not Reported
Level reading date:	1992-04-08	Feet below surface:	22.54
Feet to sea level:	Not Reported	Note:	Not Reported
Level reading date:	1992-01-02	Feet below surface:	22.99
Feet to sea level:	Not Reported	Note:	Not Reported
Level reading date:	1991-10-30	Feet below surface:	21.46
Feet to sea level:	Not Reported	Note:	Not Reported

J78
East
1/2 - 1 Mile
Lower

FED USGS **USGS40000141104**

Organization ID:	USGS-CA		
Organization Name:	USGS California Water Science Center		
Monitor Location:	001S004W10B003S	Type:	Well
Description:	Not Reported	HUC:	18070203
Drainage Area:	Not Reported	Drainage Area Units:	Not Reported
Contrib Drainage Area:	Not Reported	Contrib Drainage Area Unts:	Not Reported
Aquifer:	California Coastal Basin aquifers		
Formation Type:	Not Reported	Aquifer Type:	Not Reported
Construction Date:	19770301	Well Depth:	320
Well Depth Units:	ft	Well Hole Depth:	875
Well Hole Depth Units:	ft		

Ground water levels,Number of Measurements:	143	Level reading date:	2004-11-10
Feet below surface:	77.17	Feet to sea level:	Not Reported
Note:	Not Reported		
Level reading date:	2004-09-15	Feet below surface:	79.77
Feet to sea level:	Not Reported	Note:	Not Reported
Level reading date:	2004-08-24	Feet below surface:	78.65
Feet to sea level:	Not Reported	Note:	Not Reported
Level reading date:	2004-07-15	Feet below surface:	76.07
Feet to sea level:	Not Reported	Note:	Not Reported
Level reading date:	2004-06-14	Feet below surface:	73.47
Feet to sea level:	Not Reported	Note:	Not Reported

Level reading date:	2004-05-19	Feet below surface:	71.87
Feet to sea level:	Not Reported	Note:	Not Reported
Level reading date:	2004-04-12	Feet below surface:	68.31
Feet to sea level:	Not Reported	Note:	Not Reported
Level reading date:	2004-03-17	Feet below surface:	67.07
Feet to sea level:	Not Reported	Note:	Not Reported
Level reading date:	2004-02-11	Feet below surface:	67.42
Feet to sea level:	Not Reported	Note:	Not Reported
Level reading date:	2004-01-22	Feet below surface:	67.71
Feet to sea level:	Not Reported	Note:	Not Reported
Level reading date:	2003-12-16	Feet below surface:	68.93
Feet to sea level:	Not Reported	Note:	Not Reported
Level reading date:	2003-11-12	Feet below surface:	69.36
Feet to sea level:	Not Reported	Note:	Not Reported
Level reading date:	2003-10-16	Feet below surface:	69.71
Feet to sea level:	Not Reported	Note:	Not Reported
Level reading date:	2003-09-10	Feet below surface:	69.47
Feet to sea level:	Not Reported	Note:	Not Reported
Level reading date:	2003-08-20	Feet below surface:	66.94
Feet to sea level:	Not Reported	Note:	Not Reported
Level reading date:	2003-07-09	Feet below surface:	63.65
Feet to sea level:	Not Reported	Note:	Not Reported
Level reading date:	2003-05-30	Feet below surface:	59.45
Feet to sea level:	Not Reported	Note:	Not Reported
Level reading date:	2003-04-24	Feet below surface:	57.57
Feet to sea level:	Not Reported	Note:	Not Reported
Level reading date:	2003-03-26	Feet below surface:	53.64
Feet to sea level:	Not Reported	Note:	Not Reported
Level reading date:	2003-02-11	Feet below surface:	56.44
Feet to sea level:	Not Reported	Note:	Not Reported
Level reading date:	2003-01-17	Feet below surface:	55.45
Feet to sea level:	Not Reported	Note:	Not Reported
Level reading date:	2002-12-11	Feet below surface:	57.90
Feet to sea level:	Not Reported	Note:	Not Reported
Level reading date:	2002-11-20	Feet below surface:	57.01
Feet to sea level:	Not Reported	Note:	Not Reported
Level reading date:	2002-10-31	Feet below surface:	57.98
Feet to sea level:	Not Reported	Note:	Not Reported
Level reading date:	2002-09-24	Feet below surface:	59.38
Feet to sea level:	Not Reported	Note:	Not Reported
Level reading date:	2002-08-12	Feet below surface:	56.28
Feet to sea level:	Not Reported	Note:	Not Reported

Level reading date:	2002-07-17	Feet below surface:	54.42
Feet to sea level:	Not Reported	Note:	Not Reported
Level reading date:	2002-06-11	Feet below surface:	51.90
Feet to sea level:	Not Reported	Note:	Not Reported
Level reading date:	2002-05-29	Feet below surface:	50.66
Feet to sea level:	Not Reported	Note:	Not Reported
Level reading date:	2002-05-15	Feet below surface:	49.98
Feet to sea level:	Not Reported	Note:	Not Reported
Level reading date:	2002-04-11	Feet below surface:	47.00
Feet to sea level:	Not Reported	Note:	Not Reported
Level reading date:	2002-03-05	Feet below surface:	45.77
Feet to sea level:	Not Reported	Note:	Not Reported
Level reading date:	2002-01-23	Feet below surface:	45.43
Feet to sea level:	Not Reported	Note:	Not Reported
Level reading date:	2001-12-20	Feet below surface:	44.65
Feet to sea level:	Not Reported	Note:	Not Reported
Level reading date:	2001-11-20	Feet below surface:	44.54
Feet to sea level:	Not Reported	Note:	Not Reported
Level reading date:	2001-10-25	Feet below surface:	46.45
Feet to sea level:	Not Reported	Note:	Not Reported
Level reading date:	2001-10-25	Feet below surface:	46.46
Feet to sea level:	Not Reported	Note:	Not Reported
Level reading date:	2001-10-23	Feet below surface:	46.56
Feet to sea level:	Not Reported	Note:	Not Reported
Level reading date:	2001-09-19	Feet below surface:	46.41
Feet to sea level:	Not Reported	Note:	Not Reported
Level reading date:	2001-08-21	Feet below surface:	46.66
Feet to sea level:	Not Reported	Note:	Not Reported
Level reading date:	2001-07-18	Feet below surface:	44.71
Feet to sea level:	Not Reported	Note:	Not Reported
Level reading date:	2001-06-12	Feet below surface:	41.58
Feet to sea level:	Not Reported	Note:	Not Reported
Level reading date:	2001-05-17	Feet below surface:	39.37
Feet to sea level:	Not Reported	Note:	Not Reported
Level reading date:	2001-05-01	Feet below surface:	37.92
Feet to sea level:	Not Reported	Note:	Not Reported
Level reading date:	2001-04-19	Feet below surface:	35.98
Feet to sea level:	Not Reported	Note:	Not Reported
Level reading date:	2001-03-21	Feet below surface:	33.80
Feet to sea level:	Not Reported	Note:	Not Reported
Level reading date:	2001-02-22	Feet below surface:	34.69
Feet to sea level:	Not Reported	Note:	Not Reported

Level reading date:	2001-01-23	Feet below surface:	36.23
Feet to sea level:	Not Reported	Note:	Not Reported
Level reading date:	2000-12-19	Feet below surface:	38.72
Feet to sea level:	Not Reported	Note:	Not Reported
Level reading date:	2000-11-22	Feet below surface:	38.55
Feet to sea level:	Not Reported	Note:	Not Reported
Level reading date:	2000-10-19	Feet below surface:	42.01
Feet to sea level:	Not Reported	Note:	Not Reported
Level reading date:	2000-09-20	Feet below surface:	42.81
Feet to sea level:	Not Reported	Note:	Not Reported
Level reading date:	2000-08-18	Feet below surface:	42.16
Feet to sea level:	Not Reported	Note:	Not Reported
Level reading date:	2000-07-11	Feet below surface:	38.92
Feet to sea level:	Not Reported	Note:	Not Reported
Level reading date:	2000-05-18	Feet below surface:	34.91
Feet to sea level:	Not Reported	Note:	Not Reported
Level reading date:	2000-04-12	Feet below surface:	33.12
Feet to sea level:	Not Reported	Note:	Not Reported
Level reading date:	2000-03-01	Feet below surface:	29.22
Feet to sea level:	Not Reported	Note:	Not Reported
Level reading date:	2000-01-20	Feet below surface:	33.04
Feet to sea level:	Not Reported	Note:	Not Reported
Level reading date:	2000-01-12	Feet below surface:	32.97
Feet to sea level:	Not Reported	Note:	Not Reported
Level reading date:	1999-12-08	Feet below surface:	33.93
Feet to sea level:	Not Reported	Note:	Not Reported
Level reading date:	1999-11-03	Feet below surface:	35.55
Feet to sea level:	Not Reported	Note:	Not Reported
Level reading date:	1999-10-04	Feet below surface:	36.00
Feet to sea level:	Not Reported	Note:	Not Reported
Level reading date:	1999-09-02	Feet below surface:	35.51
Feet to sea level:	Not Reported	Note:	Not Reported
Level reading date:	1999-07-22	Feet below surface:	33.50
Feet to sea level:	Not Reported	Note:	Not Reported
Level reading date:	1999-06-25	Feet below surface:	31.51
Feet to sea level:	Not Reported	Note:	Not Reported
Level reading date:	1999-06-08	Feet below surface:	29.77
Feet to sea level:	Not Reported	Note:	Not Reported
Level reading date:	1999-05-06	Feet below surface:	27.23
Feet to sea level:	Not Reported	Note:	Not Reported
Level reading date:	1999-04-01	Feet below surface:	27.60
Feet to sea level:	Not Reported	Note:	Not Reported

Level reading date:	1999-03-04	Feet below surface:	27.38
Feet to sea level:	Not Reported	Note:	Not Reported
Level reading date:	1999-02-04	Feet below surface:	27.29
Feet to sea level:	Not Reported	Note:	Not Reported
Level reading date:	1999-01-08	Feet below surface:	29.80
Feet to sea level:	Not Reported	Note:	Not Reported
Level reading date:	1998-12-09	Feet below surface:	29.21
Feet to sea level:	Not Reported	Note:	Not Reported
Level reading date:	1998-11-10	Feet below surface:	31.90
Feet to sea level:	Not Reported	Note:	Not Reported
Level reading date:	1998-10-05	Feet below surface:	33.33
Feet to sea level:	Not Reported	Note:	Not Reported
Level reading date:	1998-09-10	Feet below surface:	34.02
Feet to sea level:	Not Reported	Note:	Not Reported
Level reading date:	1998-08-05	Feet below surface:	35.34
Feet to sea level:	Not Reported	Note:	Not Reported
Level reading date:	1998-07-01	Feet below surface:	32.09
Feet to sea level:	Not Reported	Note:	Not Reported
Level reading date:	1998-05-29	Feet below surface:	28.50
Feet to sea level:	Not Reported	Note:	Not Reported
Level reading date:	1998-04-22	Feet below surface:	26.52
Feet to sea level:	Not Reported	Note:	Not Reported
Level reading date:	1998-03-17	Feet below surface:	26.50
Feet to sea level:	Not Reported	Note:	Not Reported
Level reading date:	1998-02-02	Feet below surface:	28.75
Feet to sea level:	Not Reported	Note:	Not Reported
Level reading date:	1998-01-06	Feet below surface:	33.00
Feet to sea level:	Not Reported	Note:	Not Reported
Level reading date:	1997-12-04	Feet below surface:	35.23
Feet to sea level:	Not Reported	Note:	Not Reported
Level reading date:	1997-10-30	Feet below surface:	39.64
Feet to sea level:	Not Reported	Note:	Not Reported
Level reading date:	1997-10-03	Feet below surface:	40.37
Feet to sea level:	Not Reported	Note:	Not Reported
Level reading date:	1997-09-24	Feet below surface:	40.24
Feet to sea level:	Not Reported	Note:	Not Reported
Level reading date:	1997-08-27	Feet below surface:	42.48
Feet to sea level:	Not Reported	Note:	Not Reported
Level reading date:	1997-07-10	Feet below surface:	40.68
Feet to sea level:	Not Reported	Note:	Not Reported
Level reading date:	1997-06-04	Feet below surface:	38.66
Feet to sea level:	Not Reported	Note:	Not Reported

Level reading date:	1997-05-02	Feet below surface:	35.24
Feet to sea level:	Not Reported	Note:	Not Reported
Level reading date:	1997-04-03	Feet below surface:	32.49
Feet to sea level:	Not Reported	Note:	Not Reported
Level reading date:	1997-03-05	Feet below surface:	31.83
Feet to sea level:	Not Reported	Note:	Not Reported
Level reading date:	1997-02-12	Feet below surface:	31.45
Feet to sea level:	Not Reported	Note:	Not Reported
Level reading date:	1997-01-15	Feet below surface:	31.14
Feet to sea level:	Not Reported	Note:	Not Reported
Level reading date:	1996-12-09	Feet below surface:	37.09
Feet to sea level:	Not Reported	Note:	Not Reported
Level reading date:	1996-11-06	Feet below surface:	39.23
Feet to sea level:	Not Reported	Note:	Not Reported
Level reading date:	1996-10-03	Feet below surface:	41.25
Feet to sea level:	Not Reported	Note:	Not Reported
Level reading date:	1996-09-12	Feet below surface:	42.54
Feet to sea level:	Not Reported	Note:	Not Reported
Level reading date:	1996-08-02	Feet below surface:	40.86
Feet to sea level:	Not Reported	Note:	Not Reported
Level reading date:	1996-07-03	Feet below surface:	39.68
Feet to sea level:	Not Reported	Note:	Not Reported
Level reading date:	1996-06-07	Feet below surface:	37.60
Feet to sea level:	Not Reported	Note:	Not Reported
Level reading date:	1996-05-22	Feet below surface:	37.08
Feet to sea level:	Not Reported	Note:	Not Reported
Level reading date:	1996-04-04	Feet below surface:	30.35
Feet to sea level:	Not Reported	Note:	Not Reported
Level reading date:	1996-03-14	Feet below surface:	30.84
Feet to sea level:	Not Reported	Note:	Not Reported
Level reading date:	1996-02-23	Feet below surface:	34.06
Feet to sea level:	Not Reported	Note:	Not Reported
Level reading date:	1996-01-11	Feet below surface:	37.76
Feet to sea level:	Not Reported	Note:	Not Reported
Level reading date:	1995-12-08	Feet below surface:	39.22
Feet to sea level:	Not Reported	Note:	Not Reported
Level reading date:	1995-11-03	Feet below surface:	41.64
Feet to sea level:	Not Reported	Note:	Not Reported
Level reading date:	1995-10-04	Feet below surface:	42.66
Feet to sea level:	Not Reported	Note:	Not Reported
Level reading date:	1995-09-08	Feet below surface:	42.73
Feet to sea level:	Not Reported	Note:	Not Reported

Level reading date:	1995-08-03	Feet below surface:	42.30
Feet to sea level:	Not Reported	Note:	Not Reported
Level reading date:	1995-07-06	Feet below surface:	40.34
Feet to sea level:	Not Reported	Note:	Not Reported
Level reading date:	1995-05-23	Feet below surface:	39.70
Feet to sea level:	Not Reported	Note:	Not Reported
Level reading date:	1995-04-20	Feet below surface:	38.63
Feet to sea level:	Not Reported	Note:	Not Reported
Level reading date:	1995-04-03	Feet below surface:	36.37
Feet to sea level:	Not Reported	Note:	Not Reported
Level reading date:	1995-03-14	Feet below surface:	36.64
Feet to sea level:	Not Reported	Note:	Not Reported
Level reading date:	1995-01-31	Feet below surface:	39.25
Feet to sea level:	Not Reported	Note:	Not Reported
Level reading date:	1994-12-29	Feet below surface:	41.79
Feet to sea level:	Not Reported	Note:	Not Reported
Level reading date:	1994-11-30	Feet below surface:	42.99
Feet to sea level:	Not Reported	Note:	Not Reported
Level reading date:	1994-11-09	Feet below surface:	44.04
Feet to sea level:	Not Reported	Note:	Not Reported
Level reading date:	1994-10-05	Feet below surface:	46.65
Feet to sea level:	Not Reported	Note:	Not Reported
Level reading date:	1994-08-24	Feet below surface:	46.25
Feet to sea level:	Not Reported	Note:	Not Reported
Level reading date:	1994-07-19	Feet below surface:	42.77
Feet to sea level:	Not Reported	Note:	Not Reported
Level reading date:	1994-06-02	Feet below surface:	40.68
Feet to sea level:	Not Reported	Note:	Not Reported
Level reading date:	1994-04-14	Feet below surface:	35.81
Feet to sea level:	Not Reported	Note:	Not Reported
Level reading date:	1994-03-02	Feet below surface:	37.03
Feet to sea level:	Not Reported	Note:	Not Reported
Level reading date:	1994-01-07	Feet below surface:	39.35
Feet to sea level:	Not Reported	Note:	Not Reported
Level reading date:	1993-12-07	Feet below surface:	42.47
Feet to sea level:	Not Reported	Note:	Not Reported
Level reading date:	1993-10-22	Feet below surface:	44.06
Feet to sea level:	Not Reported	Note:	Not Reported
Level reading date:	1993-09-13	Feet below surface:	46.49
Feet to sea level:	Not Reported	Note:	Not Reported
Level reading date:	1993-08-05	Feet below surface:	43.91
Feet to sea level:	Not Reported	Note:	Not Reported

Level reading date:	1993-06-24	Feet below surface:	41.63
Feet to sea level:	Not Reported	Note:	Not Reported
Level reading date:	1993-05-11	Feet below surface:	40.67
Feet to sea level:	Not Reported	Note:	Not Reported
Level reading date:	1993-03-24	Feet below surface:	37.69
Feet to sea level:	Not Reported	Note:	Not Reported
Level reading date:	1993-02-16	Feet below surface:	37.03
Feet to sea level:	Not Reported	Note:	Not Reported
Level reading date:	1992-12-31	Feet below surface:	44.64
Feet to sea level:	Not Reported	Note:	Not Reported
Level reading date:	1992-11-25	Feet below surface:	45.89
Feet to sea level:	Not Reported	Note:	Not Reported
Level reading date:	1992-10-19	Feet below surface:	48.29
Feet to sea level:	Not Reported	Note:	Not Reported
Level reading date:	1992-09-17	Feet below surface:	47.29
Feet to sea level:	Not Reported	Note:	Not Reported
Level reading date:	1992-06-23	Feet below surface:	41.44
Feet to sea level:	Not Reported	Note:	Not Reported
Level reading date:	1992-04-08	Feet below surface:	29.92
Feet to sea level:	Not Reported	Note:	Not Reported
Level reading date:	1992-01-02	Feet below surface:	38.92
Feet to sea level:	Not Reported	Note:	Not Reported
Level reading date:	1991-10-30	Feet below surface:	37.96
Feet to sea level:	Not Reported	Note:	Not Reported

J79
East
1/2 - 1 Mile
Lower

CA WELLS **CAUSGSN00004486**

Well ID:	USGS-340615117170904	Well Type:	UNK
Source:	United States Geological Survey		
Other Name:	USGS-340615117170904	GAMA PFAS Testing:	Not Reported
Groundwater Quality Data:	https://gamagroundwater.waterboards.ca.gov/gama/gamamap/public/GamaDataDisplay.asp?dataset=USGSNEW&samp_date=&global_id=&assigned_name=USGS-340615117170904&store_num=		
GeoTracker Data:	Not Reported		

J80
East
1/2 - 1 Mile
Lower

CA WELLS **CAUSGSN00002624**

Well ID:	USGS-340615117170903	Well Type:	UNK
Source:	United States Geological Survey		
Other Name:	USGS-340615117170903	GAMA PFAS Testing:	Not Reported
Groundwater Quality Data:	https://gamagroundwater.waterboards.ca.gov/gama/gamamap/public/GamaDataDisplay.asp?dataset=USGSNEW&samp_date=&global_id=&assigned_name=USGS-340615117170903&store_num=		
GeoTracker Data:	Not Reported		

Map ID Direction Distance Elevation	Database	EDR ID Number
J81 **East** **1/2 - 1 Mile** **Lower**	**CA WELLS**	**CAUSGSN00017832**

Well ID:	USGS-340615117170902	Well Type:	UNK
Source:	United States Geological Survey		
Other Name:	USGS-340615117170902	GAMA PFAS Testing:	Not Reported
Groundwater Quality Data:	https://gamagroundwater.waterboards.ca.gov/gama/gamamap/public/GamaDataDisplay.asp?dataset=USGSNEW&samp_date=&global_id=&assigned_name=USGS-340615117170902&store_num=		
GeoTracker Data:	Not Reported		

---

82 **ENE** **1/2 - 1 Mile** **Lower**	**CA WELLS**	**CADWR9000006848**

State Well #:	01S04W03Q001S	Station ID:	6732
Well Name:	Not Reported	Basin Name:	San Bernardino
Well Use:	Unknown	Well Type:	Unknown
Well Depth:	0	Well Completion Rpt #:	Not Reported

---

83 **SW** **1/2 - 1 Mile** **Lower**	**FED USGS**	**USGS40000140985**

Organization ID:	USGS-CA		
Organization Name:	USGS California Water Science Center		
Monitor Location:	001S004W09K001S	Type:	Well
Description:	Not Reported	HUC:	18070203
Drainage Area:	Not Reported	Drainage Area Units:	Not Reported
Contrib Drainage Area:	Not Reported	Contrib Drainage Area Unts:	Not Reported
Aquifer:	California Coastal Basin aquifers		
Formation Type:	Not Reported	Aquifer Type:	Not Reported
Construction Date:	19230101	Well Depth:	142
Well Depth Units:	ft	Well Hole Depth:	142
Well Hole Depth Units:	ft		

---

84 **ENE** **1/2 - 1 Mile** **Lower**	**FED USGS**	**USGS40000141226**

Organization ID:	USGS-CA		
Organization Name:	USGS California Water Science Center		
Monitor Location:	001S004W03Q001S	Type:	Well
Description:	Not Reported	HUC:	18070203
Drainage Area:	Not Reported	Drainage Area Units:	Not Reported
Contrib Drainage Area:	Not Reported	Contrib Drainage Area Unts:	Not Reported
Aquifer:	California Coastal Basin aquifers		
Formation Type:	Not Reported	Aquifer Type:	Not Reported
Construction Date:	Not Reported	Well Depth:	Not Reported
Well Depth Units:	Not Reported	Well Hole Depth:	200

Well Hole Depth Units: ft

Ground water levels,Number of Measurements: 503

Level reading date:	2004-10-19		
Feet below surface:	91.94	Feet to sea level:	Not Reported
Note:	Not Reported		
Level reading date:	2004-04-20	Feet below surface:	84.15
Feet to sea level:	Not Reported	Note:	Not Reported
Level reading date:	2003-10-20	Feet below surface:	81.95
Feet to sea level:	Not Reported	Note:	Not Reported
Level reading date:	2003-04-22	Feet below surface:	73.65
Feet to sea level:	Not Reported	Note:	Not Reported
Level reading date:	2002-10-31	Feet below surface:	72.23
Feet to sea level:	Not Reported	Note:	Not Reported
Level reading date:	2002-04-08	Feet below surface:	63.62
Feet to sea level:	Not Reported	Note:	Not Reported
Level reading date:	2001-10-23	Feet below surface:	62.08
Feet to sea level:	Not Reported	Note:	Not Reported
Level reading date:	2001-04-16	Feet below surface:	54.67
Feet to sea level:	Not Reported	Note:	Not Reported
Level reading date:	2000-10-23	Feet below surface:	57.86
Feet to sea level:	Not Reported	Note:	Not Reported
Level reading date:	2000-04-13	Feet below surface:	51.69
Feet to sea level:	Not Reported	Note:	Not Reported
Level reading date:	1999-10-19	Feet below surface:	53.23
Feet to sea level:	Not Reported	Note:	Not Reported
Level reading date:	1999-04-13	Feet below surface:	47.89
Feet to sea level:	Not Reported	Note:	Not Reported
Level reading date:	1998-10-20	Feet below surface:	52.21
Feet to sea level:	Not Reported	Note:	Not Reported
Level reading date:	1998-04-15	Feet below surface:	49.75
Feet to sea level:	Not Reported	Note:	Not Reported
Level reading date:	1997-10-29	Feet below surface:	57.88
Feet to sea level:	Not Reported	Note:	Not Reported
Level reading date:	1997-04-15	Feet below surface:	53.94
Feet to sea level:	Not Reported	Note:	Not Reported
Level reading date:	1996-10-08	Feet below surface:	58.95
Feet to sea level:	Not Reported	Note:	Not Reported
Level reading date:	1996-04-22	Feet below surface:	53.49
Feet to sea level:	Not Reported	Note:	Not Reported
Level reading date:	1995-10-23	Feet below surface:	60.33
Feet to sea level:	Not Reported	Note:	Not Reported
Level reading date:	1995-04-19	Feet below surface:	59.32

Feet to sea level:	Not Reported	Note:	Not Reported
Level reading date:	1994-10-24	Feet below surface:	62.66
Feet to sea level:	Not Reported	Note:	Not Reported
Level reading date:	1993-04-14	Feet below surface:	56.93
Feet to sea level:	Not Reported	Note:	Not Reported
Level reading date:	1992-10-28	Feet below surface:	61.45
Feet to sea level:	Not Reported	Note:	Not Reported
Level reading date:	1992-06-15	Feet below surface:	55.88
Feet to sea level:	Not Reported	Note:	Not Reported
Level reading date:	1991-11-25	Feet below surface:	53.07
Feet to sea level:	Not Reported	Note:	Not Reported
Level reading date:	1991-07-09	Feet below surface:	46.30
Feet to sea level:	Not Reported	Note:	Not Reported
Level reading date:	1990-11-27	Feet below surface:	39.75
Feet to sea level:	Not Reported	Note:	Not Reported
Level reading date:	1990-06-25	Feet below surface:	31.45
Feet to sea level:	Not Reported	Note:	Not Reported
Level reading date:	1989-11-27	Feet below surface:	30.90
Feet to sea level:	Not Reported	Note:	Not Reported
Level reading date:	1989-09-21	Feet below surface:	30.36
Feet to sea level:	Not Reported	Note:	Not Reported
Level reading date:	1988-11-28	Feet below surface:	22.23
Feet to sea level:	Not Reported	Note:	Not Reported
Level reading date:	1988-06-29	Feet below surface:	18.68
Feet to sea level:	Not Reported	Note:	Not Reported
Level reading date:	1988-04-13	Feet below surface:	16.85
Feet to sea level:	Not Reported	Note:	Not Reported
Level reading date:	1987-06-18	Feet below surface:	11.30
Feet to sea level:	Not Reported	Note:	Not Reported
Level reading date:	1986-11-21	Feet below surface:	8.20
Feet to sea level:	Not Reported	Note:	Not Reported
Level reading date:	1986-06-20	Feet below surface:	5.53
Feet to sea level:	Not Reported	Note:	Not Reported
Level reading date:	1985-12-17	Feet below surface:	0.2
Feet to sea level:	Not Reported	Note:	Not Reported
Level reading date:	1985-11-20	Feet below surface:	2.4
Feet to sea level:	Not Reported	Note:	Not Reported
Level reading date:	1985-11-06	Feet below surface:	4.34
Feet to sea level:	Not Reported	Note:	Not Reported
Level reading date:	1985-10-17	Feet below surface:	2.7
Feet to sea level:	Not Reported	Note:	Not Reported

Level reading date:	1985-09-20	Feet below surface:	2.4
Feet to sea level:	Not Reported	Note:	Not Reported
Level reading date:	1985-08-29	Feet below surface:	1.7
Feet to sea level:	Not Reported	Note:	Not Reported
Level reading date:	1985-08-01	Feet below surface:	0.6
Feet to sea level:	Not Reported	Note:	Not Reported
Level reading date:	1985-06-20	Feet below surface:	Not Reported
Feet to sea level:	Not Reported		
Note:	The site was flowing, but the head could not be measured without additional equipment.		
Level reading date:	1985-05-27	Feet below surface:	Not Reported
Feet to sea level:	Not Reported		
Note:	The site was flowing, but the head could not be measured without additional equipment.		
Level reading date:	1985-04-25	Feet below surface:	Not Reported
Feet to sea level:	Not Reported		
Note:	The site was flowing, but the head could not be measured without additional equipment.		
Level reading date:	1985-03-25	Feet below surface:	Not Reported
Feet to sea level:	Not Reported		
Note:	The site was flowing, but the head could not be measured without additional equipment.		
Level reading date:	1985-02-28	Feet below surface:	Not Reported
Feet to sea level:	Not Reported		
Note:	The site was flowing, but the head could not be measured without additional equipment.		
Level reading date:	1985-01-25	Feet below surface:	Not Reported
Feet to sea level:	Not Reported		
Note:	The site was flowing, but the head could not be measured without additional equipment.		
Level reading date:	1983-12-17	Feet below surface:	Not Reported
Feet to sea level:	Not Reported		
Note:	The site was flowing, but the head could not be measured without additional equipment.		
Level reading date:	1983-12-14	Feet below surface:	Not Reported
Feet to sea level:	Not Reported		
Note:	The site was flowing, but the head could not be measured without additional equipment.		
Level reading date:	1983-11-19	Feet below surface:	Not Reported
Feet to sea level:	Not Reported		
Note:	The site was flowing, but the head could not be measured without additional equipment.		
Level reading date:	1983-10-28	Feet below surface:	0.0
Feet to sea level:	Not Reported	Note:	Not Reported
Level reading date:	1983-08-25	Feet below surface:	1.2
Feet to sea level:	Not Reported	Note:	Not Reported
Level reading date:	1983-06-18	Feet below surface:	Not Reported
Feet to sea level:	Not Reported		
Note:	The site was flowing, but the head could not be measured without additional equipment.		
Level reading date:	1983-05-31	Feet below surface:	3.4
Feet to sea level:	Not Reported	Note:	Not Reported
Level reading date:	1983-04-19	Feet below surface:	Not Reported
Feet to sea level:	Not Reported		
Note:	The site was flowing, but the head could not be measured without additional equipment.		

Level reading date:	1983-03-25	Feet below surface:	3.0
Feet to sea level:	Not Reported	Note:	Not Reported
Level reading date:	1983-02-24	Feet below surface:	Not Reported
Feet to sea level:	Not Reported		
Note:	The site was flowing, but the head could not be measured without additional equipment.		
Level reading date:	1983-02-01	Feet below surface:	5.5
Feet to sea level:	Not Reported	Note:	Not Reported
Level reading date:	1982-11-23	Feet below surface:	7.0
Feet to sea level:	Not Reported	Note:	Not Reported
Level reading date:	1982-09-28	Feet below surface:	9.6
Feet to sea level:	Not Reported	Note:	Not Reported
Level reading date:	1982-08-02	Feet below surface:	9.5
Feet to sea level:	Not Reported	Note:	Not Reported
Level reading date:	1982-05-17	Feet below surface:	8.8
Feet to sea level:	Not Reported	Note:	Not Reported
Level reading date:	1982-02-23	Feet below surface:	9.0
Feet to sea level:	Not Reported	Note:	Not Reported
Level reading date:	1981-11-16	Feet below surface:	15.8
Feet to sea level:	Not Reported	Note:	Not Reported
Level reading date:	1981-09-23	Feet below surface:	18.5
Feet to sea level:	Not Reported	Note:	Not Reported
Level reading date:	1981-08-20	Feet below surface:	18.9
Feet to sea level:	Not Reported	Note:	Not Reported
Level reading date:	1981-07-17	Feet below surface:	19.0
Feet to sea level:	Not Reported	Note:	Not Reported
Level reading date:	1981-05-20	Feet below surface:	19.0
Feet to sea level:	Not Reported	Note:	Not Reported
Level reading date:	1981-03-19	Feet below surface:	20.6
Feet to sea level:	Not Reported	Note:	Not Reported
Level reading date:	1981-01-20	Feet below surface:	24.9
Feet to sea level:	Not Reported	Note:	Not Reported
Level reading date:	1980-11-19	Feet below surface:	28.5
Feet to sea level:	Not Reported	Note:	Not Reported
Level reading date:	1980-09-22	Feet below surface:	32.2
Feet to sea level:	Not Reported	Note:	Not Reported
Level reading date:	1980-07-21	Feet below surface:	34.8
Feet to sea level:	Not Reported	Note:	Not Reported
Level reading date:	1980-05-22	Feet below surface:	26.2
Feet to sea level:	Not Reported	Note:	Not Reported
Level reading date:	1980-03-20	Feet below surface:	40.0
Feet to sea level:	Not Reported	Note:	Not Reported
Level reading date:	1980-01-25	Feet below surface:	44.5

Feet to sea level:	Not Reported	Note:	Not Reported
Level reading date:	1979-11-19	Feet below surface:	47.5
Feet to sea level:	Not Reported	Note:	Not Reported
Level reading date:	1979-10-10	Feet below surface:	49.2
Feet to sea level:	Not Reported	Note:	Not Reported
Level reading date:	1979-10-04	Feet below surface:	48.9
Feet to sea level:	Not Reported	Note:	Not Reported
Level reading date:	1979-09-20	Feet below surface:	49.6
Feet to sea level:	Not Reported	Note:	Not Reported
Level reading date:	1979-09-18	Feet below surface:	49.6
Feet to sea level:	Not Reported	Note:	Not Reported
Level reading date:	1979-09-12	Feet below surface:	53.8
Feet to sea level:	Not Reported	Note:	Not Reported
Level reading date:	1979-08-31	Feet below surface:	51.9
Feet to sea level:	Not Reported	Note:	Not Reported
Level reading date:	1979-08-21	Feet below surface:	50.6
Feet to sea level:	Not Reported	Note:	Not Reported
Level reading date:	1979-08-09	Feet below surface:	50.1
Feet to sea level:	Not Reported	Note:	Not Reported
Level reading date:	1979-07-30	Feet below surface:	49.5
Feet to sea level:	Not Reported	Note:	Not Reported
Level reading date:	1979-07-24	Feet below surface:	49.0
Feet to sea level:	Not Reported	Note:	Not Reported
Level reading date:	1979-07-18	Feet below surface:	48.5
Feet to sea level:	Not Reported	Note:	Not Reported
Level reading date:	1979-07-11	Feet below surface:	48.7
Feet to sea level:	Not Reported	Note:	Not Reported
Level reading date:	1979-05-18	Feet below surface:	51.1
Feet to sea level:	Not Reported	Note:	Not Reported
Level reading date:	1979-03-20	Feet below surface:	52.3
Feet to sea level:	Not Reported	Note:	Not Reported
Level reading date:	1979-01-22	Feet below surface:	55.7
Feet to sea level:	Not Reported	Note:	Not Reported
Level reading date:	1978-11-20	Feet below surface:	55.9
Feet to sea level:	Not Reported	Note:	Not Reported
Level reading date:	1978-08-09	Feet below surface:	62.2
Feet to sea level:	Not Reported	Note:	Not Reported
Level reading date:	1978-08-03	Feet below surface:	61.5
Feet to sea level:	Not Reported	Note:	Not Reported
Level reading date:	1978-07-27	Feet below surface:	61.2
Feet to sea level:	Not Reported	Note:	Not Reported

Level reading date:	1978-07-24	Feet below surface:	61.5
Feet to sea level:	Not Reported	Note:	Not Reported
Level reading date:	1978-07-19	Feet below surface:	62.1
Feet to sea level:	Not Reported	Note:	Not Reported
Level reading date:	1978-07-11	Feet below surface:	62.1
Feet to sea level:	Not Reported	Note:	Not Reported
Level reading date:	1978-07-05	Feet below surface:	62.0
Feet to sea level:	Not Reported	Note:	Not Reported
Level reading date:	1978-06-28	Feet below surface:	61.7
Feet to sea level:	Not Reported	Note:	Not Reported
Level reading date:	1978-06-20	Feet below surface:	62.7
Feet to sea level:	Not Reported	Note:	Not Reported
Level reading date:	1978-06-14	Feet below surface:	62.3
Feet to sea level:	Not Reported	Note:	Not Reported
Level reading date:	1978-06-07	Feet below surface:	61.8
Feet to sea level:	Not Reported	Note:	Not Reported
Level reading date:	1978-05-31	Feet below surface:	61.0
Feet to sea level:	Not Reported	Note:	Not Reported
Level reading date:	1978-05-25	Feet below surface:	61.1
Feet to sea level:	Not Reported	Note:	Not Reported
Level reading date:	1978-05-21	Feet below surface:	61.0
Feet to sea level:	Not Reported	Note:	Not Reported
Level reading date:	1978-05-17	Feet below surface:	61.0
Feet to sea level:	Not Reported	Note:	Not Reported
Level reading date:	1978-05-16	Feet below surface:	61.6
Feet to sea level:	Not Reported	Note:	Not Reported
Level reading date:	1978-05-10	Feet below surface:	60.9
Feet to sea level:	Not Reported	Note:	Not Reported
Level reading date:	1978-04-25	Feet below surface:	60.9
Feet to sea level:	Not Reported	Note:	The site had been pumped recently.
Level reading date:	1978-04-18	Feet below surface:	61.6
Feet to sea level:	Not Reported	Note:	Not Reported
Level reading date:	1978-04-11	Feet below surface:	61.8
Feet to sea level:	Not Reported	Note:	Not Reported
Level reading date:	1978-04-05	Feet below surface:	62.3
Feet to sea level:	Not Reported	Note:	Not Reported
Level reading date:	1978-03-29	Feet below surface:	62.4
Feet to sea level:	Not Reported	Note:	Not Reported
Level reading date:	1978-03-22	Feet below surface:	63.0
Feet to sea level:	Not Reported	Note:	Not Reported
Level reading date:	1978-03-15	Feet below surface:	63.2
Feet to sea level:	Not Reported	Note:	Not Reported

Level reading date:	1978-03-13	Feet below surface:	63.5
Feet to sea level:	Not Reported	Note:	Not Reported
Level reading date:	1978-03-08	Feet below surface:	62.8
Feet to sea level:	Not Reported	Note:	Not Reported
Level reading date:	1978-02-22	Feet below surface:	63.9
Feet to sea level:	Not Reported	Note:	Not Reported
Level reading date:	1978-02-15	Feet below surface:	64.0
Feet to sea level:	Not Reported	Note:	Not Reported
Level reading date:	1978-01-31	Feet below surface:	64.5
Feet to sea level:	Not Reported	Note:	Not Reported
Level reading date:	1978-01-27	Feet below surface:	64.6
Feet to sea level:	Not Reported	Note:	Not Reported
Level reading date:	1978-01-17	Feet below surface:	65.0
Feet to sea level:	Not Reported	Note:	Not Reported
Level reading date:	1978-01-10	Feet below surface:	65.0
Feet to sea level:	Not Reported	Note:	Not Reported
Level reading date:	1978-01-05	Feet below surface:	65.3
Feet to sea level:	Not Reported	Note:	Not Reported
Level reading date:	1977-12-29	Feet below surface:	66.1
Feet to sea level:	Not Reported	Note:	Not Reported
Level reading date:	1977-12-21	Feet below surface:	66.1
Feet to sea level:	Not Reported	Note:	Not Reported
Level reading date:	1977-12-14	Feet below surface:	66.3
Feet to sea level:	Not Reported	Note:	Not Reported
Level reading date:	1977-11-30	Feet below surface:	66.3
Feet to sea level:	Not Reported	Note:	Not Reported
Level reading date:	1977-11-23	Feet below surface:	66.3
Feet to sea level:	Not Reported	Note:	Not Reported
Level reading date:	1977-11-21	Feet below surface:	66.3
Feet to sea level:	Not Reported	Note:	Not Reported
Level reading date:	1977-11-14	Feet below surface:	65.1
Feet to sea level:	Not Reported	Note:	Not Reported
Level reading date:	1977-11-01	Feet below surface:	66.0
Feet to sea level:	Not Reported	Note:	Not Reported
Level reading date:	1977-10-19	Feet below surface:	66.2
Feet to sea level:	Not Reported	Note:	Not Reported
Level reading date:	1977-10-11	Feet below surface:	66.0
Feet to sea level:	Not Reported	Note:	Not Reported
Level reading date:	1977-10-06	Feet below surface:	65.8
Feet to sea level:	Not Reported	Note:	Not Reported
Level reading date:	1977-09-21	Feet below surface:	65.6
Feet to sea level:	Not Reported	Note:	Not Reported

Level reading date:	1977-09-19	Feet below surface:	65.6
Feet to sea level:	Not Reported	Note:	Not Reported
Level reading date:	1977-09-09	Feet below surface:	65.5
Feet to sea level:	Not Reported	Note:	Not Reported
Level reading date:	1977-08-25	Feet below surface:	64.9
Feet to sea level:	Not Reported	Note:	Not Reported
Level reading date:	1977-08-18	Feet below surface:	65.2
Feet to sea level:	Not Reported	Note:	Not Reported
Level reading date:	1977-08-10	Feet below surface:	65.6
Feet to sea level:	Not Reported	Note:	Not Reported
Level reading date:	1977-08-04	Feet below surface:	65.5
Feet to sea level:	Not Reported	Note:	Not Reported
Level reading date:	1977-07-27	Feet below surface:	65.2
Feet to sea level:	Not Reported	Note:	Not Reported
Level reading date:	1977-07-18	Feet below surface:	64.5
Feet to sea level:	Not Reported	Note:	Not Reported
Level reading date:	1977-07-12	Feet below surface:	64.5
Feet to sea level:	Not Reported	Note:	Not Reported
Level reading date:	1977-07-11	Feet below surface:	64.3
Feet to sea level:	Not Reported	Note:	Not Reported
Level reading date:	1977-07-08	Feet below surface:	64.1
Feet to sea level:	Not Reported	Note:	Not Reported
Level reading date:	1977-06-29	Feet below surface:	65.6
Feet to sea level:	Not Reported	Note:	Not Reported
Level reading date:	1977-06-15	Feet below surface:	63.9
Feet to sea level:	Not Reported	Note:	Not Reported
Level reading date:	1977-06-08	Feet below surface:	62.9
Feet to sea level:	Not Reported	Note:	Not Reported
Level reading date:	1977-06-03	Feet below surface:	62.8
Feet to sea level:	Not Reported	Note:	Not Reported
Level reading date:	1977-05-26	Feet below surface:	62.5
Feet to sea level:	Not Reported	Note:	Not Reported
Level reading date:	1977-05-18	Feet below surface:	62.6
Feet to sea level:	Not Reported	Note:	Not Reported
Level reading date:	1977-05-17	Feet below surface:	56.7
Feet to sea level:	Not Reported	Note:	Not Reported
Level reading date:	1977-05-11	Feet below surface:	63.2
Feet to sea level:	Not Reported	Note:	Not Reported
Level reading date:	1977-05-06	Feet below surface:	63.4
Feet to sea level:	Not Reported	Note:	Not Reported
Level reading date:	1977-04-29	Feet below surface:	63.4
Feet to sea level:	Not Reported	Note:	Not Reported

Level reading date:	1977-04-21	Feet below surface:	63.1
Feet to sea level:	Not Reported	Note:	Not Reported
Level reading date:	1977-04-15	Feet below surface:	62.7
Feet to sea level:	Not Reported	Note:	Not Reported
Level reading date:	1977-04-06	Feet below surface:	62.7
Feet to sea level:	Not Reported	Note:	Not Reported
Level reading date:	1977-03-29	Feet below surface:	62.9
Feet to sea level:	Not Reported	Note:	Not Reported
Level reading date:	1977-03-22	Feet below surface:	63.1
Feet to sea level:	Not Reported	Note:	Not Reported
Level reading date:	1977-03-21	Feet below surface:	63.0
Feet to sea level:	Not Reported	Note:	Not Reported
Level reading date:	1977-03-18	Feet below surface:	63.2
Feet to sea level:	Not Reported	Note:	Not Reported
Level reading date:	1977-03-08	Feet below surface:	63.2
Feet to sea level:	Not Reported	Note:	Not Reported
Level reading date:	1977-03-02	Feet below surface:	63.0
Feet to sea level:	Not Reported	Note:	Not Reported
Level reading date:	1977-02-26	Feet below surface:	63.2
Feet to sea level:	Not Reported	Note:	Not Reported
Level reading date:	1977-02-16	Feet below surface:	63.3
Feet to sea level:	Not Reported	Note:	Not Reported
Level reading date:	1977-02-09	Feet below surface:	63.0
Feet to sea level:	Not Reported	Note:	Not Reported
Level reading date:	1977-02-02	Feet below surface:	62.9
Feet to sea level:	Not Reported	Note:	Not Reported
Level reading date:	1977-01-25	Feet below surface:	63.1
Feet to sea level:	Not Reported	Note:	Not Reported
Level reading date:	1977-01-18	Feet below surface:	63.5
Feet to sea level:	Not Reported	Note:	Not Reported
Level reading date:	1977-01-17	Feet below surface:	64.0
Feet to sea level:	Not Reported	Note:	Not Reported
Level reading date:	1977-01-12	Feet below surface:	63.7
Feet to sea level:	Not Reported	Note:	Not Reported
Level reading date:	1977-01-04	Feet below surface:	64.1
Feet to sea level:	Not Reported	Note:	Not Reported
Level reading date:	1976-12-28	Feet below surface:	64.2
Feet to sea level:	Not Reported	Note:	Not Reported
Level reading date:	1976-12-21	Feet below surface:	64.5
Feet to sea level:	Not Reported	Note:	Not Reported
Level reading date:	1976-12-15	Feet below surface:	64.4
Feet to sea level:	Not Reported	Note:	Not Reported

Level reading date:	1976-12-07	Feet below surface:	64.5
Feet to sea level:	Not Reported	Note:	Not Reported
Level reading date:	1976-11-30	Feet below surface:	65.4
Feet to sea level:	Not Reported	Note:	Not Reported
Level reading date:	1976-11-17	Feet below surface:	64.7
Feet to sea level:	Not Reported	Note:	Not Reported
Level reading date:	1976-11-15	Feet below surface:	65.0
Feet to sea level:	Not Reported	Note:	Not Reported
Level reading date:	1976-11-10	Feet below surface:	64.9
Feet to sea level:	Not Reported	Note:	Not Reported
Level reading date:	1976-10-28	Feet below surface:	63.2
Feet to sea level:	Not Reported	Note:	Not Reported
Level reading date:	1976-10-22	Feet below surface:	66.2
Feet to sea level:	Not Reported	Note:	Not Reported
Level reading date:	1976-10-15	Feet below surface:	64.3
Feet to sea level:	Not Reported	Note:	Not Reported
Level reading date:	1976-10-07	Feet below surface:	65.1
Feet to sea level:	Not Reported	Note:	Not Reported
Level reading date:	1976-10-05	Feet below surface:	64.8
Feet to sea level:	Not Reported	Note:	Not Reported
Level reading date:	1976-09-27	Feet below surface:	64.2
Feet to sea level:	Not Reported	Note:	Not Reported
Level reading date:	1976-09-23	Feet below surface:	66.4
Feet to sea level:	Not Reported	Note:	Not Reported
Level reading date:	1976-09-16	Feet below surface:	66.7
Feet to sea level:	Not Reported	Note:	Not Reported
Level reading date:	1976-09-10	Feet below surface:	66.1
Feet to sea level:	Not Reported	Note:	Not Reported
Level reading date:	1976-09-02	Feet below surface:	65.5
Feet to sea level:	Not Reported	Note:	Not Reported
Level reading date:	1976-08-26	Feet below surface:	67.0
Feet to sea level:	Not Reported	Note:	Not Reported
Level reading date:	1976-08-20	Feet below surface:	66.7
Feet to sea level:	Not Reported	Note:	Not Reported
Level reading date:	1976-08-13	Feet below surface:	66.2
Feet to sea level:	Not Reported	Note:	Not Reported
Level reading date:	1976-08-05	Feet below surface:	65.9
Feet to sea level:	Not Reported	Note:	Not Reported
Level reading date:	1976-07-29	Feet below surface:	66.4
Feet to sea level:	Not Reported	Note:	Not Reported
Level reading date:	1976-07-19	Feet below surface:	67.7
Feet to sea level:	Not Reported	Note:	Not Reported

Level reading date:	1976-07-14	Feet below surface:	65.1
Feet to sea level:	Not Reported	Note:	Not Reported
Level reading date:	1976-07-08	Feet below surface:	65.3
Feet to sea level:	Not Reported	Note:	Not Reported
Level reading date:	1976-07-01	Feet below surface:	64.3
Feet to sea level:	Not Reported	Note:	Not Reported
Level reading date:	1976-06-17	Feet below surface:	62.9
Feet to sea level:	Not Reported	Note:	Not Reported
Level reading date:	1976-06-11	Feet below surface:	65.0
Feet to sea level:	Not Reported	Note:	Not Reported
Level reading date:	1976-06-03	Feet below surface:	64.2
Feet to sea level:	Not Reported	Note:	Not Reported
Level reading date:	1976-05-28	Feet below surface:	63.2
Feet to sea level:	Not Reported	Note:	Not Reported
Level reading date:	1976-05-20	Feet below surface:	62.9
Feet to sea level:	Not Reported	Note:	Not Reported
Level reading date:	1976-05-17	Feet below surface:	62.4
Feet to sea level:	Not Reported	Note:	Not Reported
Level reading date:	1976-05-15	Feet below surface:	62.4
Feet to sea level:	Not Reported	Note:	Not Reported
Level reading date:	1976-05-05	Feet below surface:	61.8
Feet to sea level:	Not Reported	Note:	Not Reported
Level reading date:	1976-04-29	Feet below surface:	61.3
Feet to sea level:	Not Reported	Note:	Not Reported
Level reading date:	1976-04-23	Feet below surface:	60.7
Feet to sea level:	Not Reported	Note:	Not Reported
Level reading date:	1976-04-15	Feet below surface:	61.1
Feet to sea level:	Not Reported	Note:	Not Reported
Level reading date:	1976-04-09	Feet below surface:	61.9
Feet to sea level:	Not Reported	Note:	Not Reported
Level reading date:	1976-03-31	Feet below surface:	66.7
Feet to sea level:	Not Reported	Note:	Not Reported
Level reading date:	1976-03-23	Feet below surface:	61.8
Feet to sea level:	Not Reported	Note:	Not Reported
Level reading date:	1976-03-16	Feet below surface:	59.2
Feet to sea level:	Not Reported	Note:	Not Reported
Level reading date:	1976-03-12	Feet below surface:	61.6
Feet to sea level:	Not Reported	Note:	Not Reported
Level reading date:	1976-03-09	Feet below surface:	61.6
Feet to sea level:	Not Reported	Note:	Not Reported
Level reading date:	1976-03-04	Feet below surface:	61.6
Feet to sea level:	Not Reported	Note:	Not Reported

Level reading date:	1976-02-26	Feet below surface:	62.8
Feet to sea level:	Not Reported	Note:	Not Reported
Level reading date:	1976-02-20	Feet below surface:	62.4
Feet to sea level:	Not Reported	Note:	Not Reported
Level reading date:	1976-01-29	Feet below surface:	62.6
Feet to sea level:	Not Reported	Note:	Not Reported
Level reading date:	1976-01-27	Feet below surface:	63.1
Feet to sea level:	Not Reported	Note:	Not Reported
Level reading date:	1976-01-26	Feet below surface:	61.5
Feet to sea level:	Not Reported	Note:	Not Reported
Level reading date:	1976-01-16	Feet below surface:	62.1
Feet to sea level:	Not Reported	Note:	Not Reported
Level reading date:	1976-01-08	Feet below surface:	62.5
Feet to sea level:	Not Reported	Note:	Not Reported
Level reading date:	1975-12-31	Feet below surface:	62.7
Feet to sea level:	Not Reported	Note:	Not Reported
Level reading date:	1975-12-23	Feet below surface:	62.3
Feet to sea level:	Not Reported	Note:	Not Reported
Level reading date:	1975-12-20	Feet below surface:	62.5
Feet to sea level:	Not Reported	Note:	Not Reported
Level reading date:	1975-12-10	Feet below surface:	62.9
Feet to sea level:	Not Reported	Note:	Not Reported
Level reading date:	1975-12-04	Feet below surface:	63.8
Feet to sea level:	Not Reported	Note:	Not Reported
Level reading date:	1975-11-12	Feet below surface:	63.3
Feet to sea level:	Not Reported	Note:	Not Reported
Level reading date:	1975-11-06	Feet below surface:	67.4
Feet to sea level:	Not Reported	Note:	Not Reported
Level reading date:	1975-10-28	Feet below surface:	67.5
Feet to sea level:	Not Reported	Note:	Not Reported
Level reading date:	1975-10-23	Feet below surface:	67.8
Feet to sea level:	Not Reported	Note:	Not Reported
Level reading date:	1975-10-16	Feet below surface:	69.4
Feet to sea level:	Not Reported	Note:	Not Reported
Level reading date:	1975-10-09	Feet below surface:	72.7
Feet to sea level:	Not Reported	Note:	Not Reported
Level reading date:	1975-10-03	Feet below surface:	73.4
Feet to sea level:	Not Reported	Note:	Not Reported
Level reading date:	1975-09-26	Feet below surface:	70.2
Feet to sea level:	Not Reported	Note:	Not Reported
Level reading date:	1975-09-18	Feet below surface:	68.4
Feet to sea level:	Not Reported	Note:	Not Reported

Level reading date:	1975-09-12	Feet below surface:	64.0
Feet to sea level:	Not Reported	Note:	Not Reported
Level reading date:	1975-09-11	Feet below surface:	66.8
Feet to sea level:	Not Reported	Note:	Not Reported
Level reading date:	1975-09-04	Feet below surface:	64.3
Feet to sea level:	Not Reported	Note:	Not Reported
Level reading date:	1975-07-24	Feet below surface:	68.1
Feet to sea level:	Not Reported	Note:	Not Reported
Level reading date:	1975-07-18	Feet below surface:	67.2
Feet to sea level:	Not Reported	Note:	Not Reported
Level reading date:	1975-07-01	Feet below surface:	64.0
Feet to sea level:	Not Reported	Note:	Not Reported
Level reading date:	1975-06-26	Feet below surface:	63.5
Feet to sea level:	Not Reported	Note:	Not Reported
Level reading date:	1975-06-19	Feet below surface:	63.8
Feet to sea level:	Not Reported	Note:	Not Reported
Level reading date:	1975-05-21	Feet below surface:	63.9
Feet to sea level:	Not Reported	Note:	Not Reported
Level reading date:	1975-05-15	Feet below surface:	62.7
Feet to sea level:	Not Reported	Note:	Not Reported
Level reading date:	1975-05-08	Feet below surface:	62.4
Feet to sea level:	Not Reported	Note:	Not Reported
Level reading date:	1975-05-01	Feet below surface:	61.5
Feet to sea level:	Not Reported	Note:	Not Reported
Level reading date:	1975-03-20	Feet below surface:	60.5
Feet to sea level:	Not Reported	Note:	Not Reported
Level reading date:	1975-01-13	Feet below surface:	62.5
Feet to sea level:	Not Reported	Note:	Not Reported
Level reading date:	1974-11-13	Feet below surface:	64.5
Feet to sea level:	Not Reported	Note:	Not Reported
Level reading date:	1974-09-11	Feet below surface:	65.5
Feet to sea level:	Not Reported	Note:	Not Reported
Level reading date:	1974-07-15	Feet below surface:	65.0
Feet to sea level:	Not Reported	Note:	Not Reported
Level reading date:	1974-06-27	Feet below surface:	65.43
Feet to sea level:	Not Reported	Note:	Not Reported
Level reading date:	1974-06-20	Feet below surface:	64.59
Feet to sea level:	Not Reported	Note:	Not Reported
Level reading date:	1974-06-13	Feet below surface:	64.55
Feet to sea level:	Not Reported	Note:	Not Reported
Level reading date:	1974-06-06	Feet below surface:	64.46
Feet to sea level:	Not Reported	Note:	Not Reported

Level reading date:	1974-05-30	Feet below surface:	64.39
Feet to sea level:	Not Reported	Note:	Not Reported
Level reading date:	1974-05-23	Feet below surface:	64.34
Feet to sea level:	Not Reported	Note:	Not Reported
Level reading date:	1974-05-15	Feet below surface:	64.35
Feet to sea level:	Not Reported	Note:	Not Reported
Level reading date:	1974-05-08	Feet below surface:	64.35
Feet to sea level:	Not Reported	Note:	Not Reported
Level reading date:	1974-05-02	Feet below surface:	64.35
Feet to sea level:	Not Reported	Note:	Not Reported
Level reading date:	1974-04-25	Feet below surface:	64.39
Feet to sea level:	Not Reported	Note:	Not Reported
Level reading date:	1974-04-19	Feet below surface:	64.39
Feet to sea level:	Not Reported	Note:	Not Reported
Level reading date:	1974-04-12	Feet below surface:	64.42
Feet to sea level:	Not Reported	Note:	Not Reported
Level reading date:	1974-04-04	Feet below surface:	64.63
Feet to sea level:	Not Reported	Note:	Not Reported
Level reading date:	1974-03-28	Feet below surface:	65.01
Feet to sea level:	Not Reported	Note:	Not Reported
Level reading date:	1974-03-20	Feet below surface:	65.03
Feet to sea level:	Not Reported	Note:	Not Reported
Level reading date:	1974-03-13	Feet below surface:	65.33
Feet to sea level:	Not Reported	Note:	Not Reported
Level reading date:	1974-03-06	Feet below surface:	65.73
Feet to sea level:	Not Reported	Note:	Not Reported
Level reading date:	1974-02-28	Feet below surface:	66.37
Feet to sea level:	Not Reported	Note:	Not Reported
Level reading date:	1974-02-20	Feet below surface:	66.15
Feet to sea level:	Not Reported	Note:	Not Reported
Level reading date:	1974-02-14	Feet below surface:	66.41
Feet to sea level:	Not Reported	Note:	Not Reported
Level reading date:	1974-02-06	Feet below surface:	66.73
Feet to sea level:	Not Reported	Note:	Not Reported
Level reading date:	1974-01-31	Feet below surface:	67.05
Feet to sea level:	Not Reported	Note:	Not Reported
Level reading date:	1974-01-25	Feet below surface:	67.37
Feet to sea level:	Not Reported	Note:	Not Reported
Level reading date:	1974-01-16	Feet below surface:	67.88
Feet to sea level:	Not Reported	Note:	Not Reported
Level reading date:	1974-01-08	Feet below surface:	68.15
Feet to sea level:	Not Reported	Note:	Not Reported

Level reading date:	1973-12-27	Feet below surface:	68.95
Feet to sea level:	Not Reported	Note:	Not Reported
Level reading date:	1973-12-19	Feet below surface:	68.93
Feet to sea level:	Not Reported	Note:	Not Reported
Level reading date:	1973-12-12	Feet below surface:	69.18
Feet to sea level:	Not Reported	Note:	Not Reported
Level reading date:	1973-12-05	Feet below surface:	69.27
Feet to sea level:	Not Reported	Note:	Not Reported
Level reading date:	1973-11-30	Feet below surface:	69.58
Feet to sea level:	Not Reported	Note:	Not Reported
Level reading date:	1973-11-21	Feet below surface:	69.91
Feet to sea level:	Not Reported	Note:	Not Reported
Level reading date:	1973-11-15	Feet below surface:	70.27
Feet to sea level:	Not Reported	Note:	Not Reported
Level reading date:	1973-11-07	Feet below surface:	70.50
Feet to sea level:	Not Reported	Note:	Not Reported
Level reading date:	1973-10-30	Feet below surface:	70.61
Feet to sea level:	Not Reported	Note:	Not Reported
Level reading date:	1973-10-26	Feet below surface:	70.62
Feet to sea level:	Not Reported	Note:	Not Reported
Level reading date:	1973-10-18	Feet below surface:	70.83
Feet to sea level:	Not Reported	Note:	Not Reported
Level reading date:	1973-10-11	Feet below surface:	70.63
Feet to sea level:	Not Reported	Note:	Not Reported
Level reading date:	1973-10-01	Feet below surface:	71.04
Feet to sea level:	Not Reported	Note:	Not Reported
Level reading date:	1973-09-21	Feet below surface:	71.13
Feet to sea level:	Not Reported	Note:	Not Reported
Level reading date:	1973-09-13	Feet below surface:	71.40
Feet to sea level:	Not Reported	Note:	Not Reported
Level reading date:	1973-09-07	Feet below surface:	71.57
Feet to sea level:	Not Reported	Note:	Not Reported
Level reading date:	1973-08-28	Feet below surface:	71.48
Feet to sea level:	Not Reported	Note:	Not Reported
Level reading date:	1973-08-24	Feet below surface:	72.01
Feet to sea level:	Not Reported	Note:	Not Reported
Level reading date:	1973-08-14	Feet below surface:	71.48
Feet to sea level:	Not Reported	Note:	Not Reported
Level reading date:	1973-08-08	Feet below surface:	71.66
Feet to sea level:	Not Reported	Note:	Not Reported
Level reading date:	1973-07-30	Feet below surface:	71.52
Feet to sea level:	Not Reported	Note:	Not Reported

Level reading date:	1973-07-25	Feet below surface:	71.45
Feet to sea level:	Not Reported	Note:	Not Reported
Level reading date:	1973-07-19	Feet below surface:	71.39
Feet to sea level:	Not Reported	Note:	Not Reported
Level reading date:	1973-07-11	Feet below surface:	71.23
Feet to sea level:	Not Reported	Note:	Not Reported
Level reading date:	1973-07-05	Feet below surface:	71.07
Feet to sea level:	Not Reported	Note:	Not Reported
Level reading date:	1973-06-29	Feet below surface:	70.86
Feet to sea level:	Not Reported	Note:	Not Reported
Level reading date:	1973-06-22	Feet below surface:	70.56
Feet to sea level:	Not Reported	Note:	Not Reported
Level reading date:	1973-06-14	Feet below surface:	70.36
Feet to sea level:	Not Reported	Note:	Not Reported
Level reading date:	1973-06-06	Feet below surface:	69.99
Feet to sea level:	Not Reported	Note:	Not Reported
Level reading date:	1973-05-30	Feet below surface:	69.69
Feet to sea level:	Not Reported	Note:	Not Reported
Level reading date:	1973-05-23	Feet below surface:	69.20
Feet to sea level:	Not Reported	Note:	Not Reported
Level reading date:	1973-05-16	Feet below surface:	69.35
Feet to sea level:	Not Reported	Note:	Not Reported
Level reading date:	1973-05-11	Feet below surface:	69.34
Feet to sea level:	Not Reported	Note:	Not Reported
Level reading date:	1973-05-04	Feet below surface:	69.19
Feet to sea level:	Not Reported	Note:	Not Reported
Level reading date:	1973-04-26	Feet below surface:	69.19
Feet to sea level:	Not Reported	Note:	Not Reported
Level reading date:	1973-04-18	Feet below surface:	68.94
Feet to sea level:	Not Reported	Note:	Not Reported
Level reading date:	1973-04-11	Feet below surface:	70.08
Feet to sea level:	Not Reported	Note:	Not Reported
Level reading date:	1973-04-02	Feet below surface:	69.29
Feet to sea level:	Not Reported	Note:	Not Reported
Level reading date:	1973-03-27	Feet below surface:	69.45
Feet to sea level:	Not Reported	Note:	Not Reported
Level reading date:	1973-03-21	Feet below surface:	68.91
Feet to sea level:	Not Reported	Note:	Not Reported
Level reading date:	1973-03-12	Feet below surface:	70.08
Feet to sea level:	Not Reported	Note:	Not Reported
Level reading date:	1973-03-08	Feet below surface:	70.25
Feet to sea level:	Not Reported	Note:	Not Reported

Level reading date:	1973-02-28	Feet below surface:	70.67
Feet to sea level:	Not Reported	Note:	Not Reported
Level reading date:	1973-02-26	Feet below surface:	70.89
Feet to sea level:	Not Reported	Note:	Not Reported
Level reading date:	1973-02-15	Feet below surface:	71.29
Feet to sea level:	Not Reported	Note:	Not Reported
Level reading date:	1973-02-09	Feet below surface:	71.68
Feet to sea level:	Not Reported	Note:	Not Reported
Level reading date:	1973-02-05	Feet below surface:	71.75
Feet to sea level:	Not Reported	Note:	Not Reported
Level reading date:	1973-01-23	Feet below surface:	72.41
Feet to sea level:	Not Reported	Note:	Not Reported
Level reading date:	1973-01-18	Feet below surface:	72.56
Feet to sea level:	Not Reported	Note:	Not Reported
Level reading date:	1973-01-11	Feet below surface:	72.83
Feet to sea level:	Not Reported	Note:	Not Reported
Level reading date:	1972-12-27	Feet below surface:	72.83
Feet to sea level:	Not Reported	Note:	Not Reported
Level reading date:	1972-11-27	Feet below surface:	73.92
Feet to sea level:	Not Reported	Note:	Not Reported
Level reading date:	1972-10-25	Feet below surface:	75.41
Feet to sea level:	Not Reported	Note:	Not Reported
Level reading date:	1972-09-26	Feet below surface:	76.57
Feet to sea level:	Not Reported	Note:	Not Reported
Level reading date:	1972-08-21	Feet below surface:	76.68
Feet to sea level:	Not Reported	Note:	Not Reported
Level reading date:	1972-07-24	Feet below surface:	76.51
Feet to sea level:	Not Reported	Note:	Not Reported
Level reading date:	1972-06-22	Feet below surface:	75.79
Feet to sea level:	Not Reported	Note:	Not Reported
Level reading date:	1972-05-22	Feet below surface:	74.97
Feet to sea level:	Not Reported	Note:	Not Reported
Level reading date:	1972-04-25	Feet below surface:	74.82
Feet to sea level:	Not Reported	Note:	Not Reported
Level reading date:	1972-03-22	Feet below surface:	74.86
Feet to sea level:	Not Reported	Note:	Not Reported
Level reading date:	1972-02-23	Feet below surface:	75.04
Feet to sea level:	Not Reported	Note:	Not Reported
Level reading date:	1972-01-26	Feet below surface:	75.49
Feet to sea level:	Not Reported	Note:	Not Reported
Level reading date:	1971-12-30	Feet below surface:	78.39
Feet to sea level:	Not Reported	Note:	Not Reported

Level reading date:	1971-11-18	Feet below surface:	78.20
Feet to sea level:	Not Reported	Note:	Not Reported
Level reading date:	1971-10-21	Feet below surface:	79.03
Feet to sea level:	Not Reported	Note:	Not Reported
Level reading date:	1971-10-04	Feet below surface:	78.5
Feet to sea level:	Not Reported	Note:	Not Reported
Level reading date:	1971-09-02	Feet below surface:	79.89
Feet to sea level:	Not Reported	Note:	Not Reported
Level reading date:	1971-08-18	Feet below surface:	79.4
Feet to sea level:	Not Reported	Note:	Not Reported
Level reading date:	1971-08-03	Feet below surface:	81.38
Feet to sea level:	Not Reported	Note:	Not Reported
Level reading date:	1971-06-15	Feet below surface:	79.4
Feet to sea level:	Not Reported	Note:	Not Reported
Level reading date:	1971-06-01	Feet below surface:	79.00
Feet to sea level:	Not Reported	Note:	Not Reported
Level reading date:	1971-05-05	Feet below surface:	78.4
Feet to sea level:	Not Reported	Note:	Not Reported
Level reading date:	1971-03-09	Feet below surface:	79.5
Feet to sea level:	Not Reported	Note:	Not Reported
Level reading date:	1971-02-02	Feet below surface:	80.1
Feet to sea level:	Not Reported	Note:	Not Reported
Level reading date:	1970-12-11	Feet below surface:	83.9
Feet to sea level:	Not Reported	Note:	Not Reported
Level reading date:	1970-10-06	Feet below surface:	86.5
Feet to sea level:	Not Reported	Note:	Not Reported
Level reading date:	1970-08-17	Feet below surface:	87.3
Feet to sea level:	Not Reported	Note:	Not Reported
Level reading date:	1970-06-29	Feet below surface:	87.3
Feet to sea level:	Not Reported	Note:	Not Reported
Level reading date:	1970-05-13	Feet below surface:	86.5
Feet to sea level:	Not Reported	Note:	Not Reported
Level reading date:	1970-03-19	Feet below surface:	87.0
Feet to sea level:	Not Reported	Note:	Not Reported
Level reading date:	1969-11-12	Feet below surface:	91.4
Feet to sea level:	Not Reported	Note:	Not Reported
Level reading date:	1969-09-26	Feet below surface:	92.7
Feet to sea level:	Not Reported	Note:	Not Reported
Level reading date:	1969-04-24	Feet below surface:	93.5
Feet to sea level:	Not Reported	Note:	Not Reported
Level reading date:	1969-01-07	Feet below surface:	97.8
Feet to sea level:	Not Reported	Note:	Not Reported

Level reading date:	1968-12-10	Feet below surface:	98.0
Feet to sea level:	Not Reported	Note:	Not Reported
Level reading date:	1968-04-17	Feet below surface:	92.0
Feet to sea level:	Not Reported	Note:	Not Reported
Level reading date:	1968-03-20	Feet below surface:	92.0
Feet to sea level:	Not Reported	Note:	Not Reported
Level reading date:	1967-11-27	Feet below surface:	92.6
Feet to sea level:	Not Reported	Note:	Not Reported
Level reading date:	1967-04-27	Feet below surface:	86.8
Feet to sea level:	Not Reported	Note:	Not Reported
Level reading date:	1966-12-12	Feet below surface:	88.7
Feet to sea level:	Not Reported	Note:	Not Reported
Level reading date:	1966-09-23	Feet below surface:	89.0
Feet to sea level:	Not Reported	Note:	Not Reported
Level reading date:	1966-07-12	Feet below surface:	86.5
Feet to sea level:	Not Reported	Note:	Not Reported
Level reading date:	1966-04-12	Feet below surface:	83.0
Feet to sea level:	Not Reported	Note:	Not Reported
Level reading date:	1966-02-09	Feet below surface:	81.6
Feet to sea level:	Not Reported	Note:	Not Reported
Level reading date:	1965-11-22	Feet below surface:	83.5
Feet to sea level:	Not Reported	Note:	Not Reported
Level reading date:	1965-11-10	Feet below surface:	83.8
Feet to sea level:	Not Reported	Note:	Not Reported
Level reading date:	1965-08-26	Feet below surface:	79.3
Feet to sea level:	Not Reported	Note:	Not Reported
Level reading date:	1965-05-05	Feet below surface:	78.0
Feet to sea level:	Not Reported	Note:	Not Reported
Level reading date:	1965-04-06	Feet below surface:	77.6
Feet to sea level:	Not Reported	Note:	Not Reported
Level reading date:	1965-02-10	Feet below surface:	77.2
Feet to sea level:	Not Reported	Note:	Not Reported
Level reading date:	1964-11-18	Feet below surface:	77.4
Feet to sea level:	Not Reported	Note:	Not Reported
Level reading date:	1964-08-11	Feet below surface:	75.8
Feet to sea level:	Not Reported	Note:	Not Reported
Level reading date:	1964-04-06	Feet below surface:	69.0
Feet to sea level:	Not Reported	Note:	Not Reported
Level reading date:	1964-02-25	Feet below surface:	69.2
Feet to sea level:	Not Reported	Note:	Not Reported
Level reading date:	1963-11-26	Feet below surface:	68.0
Feet to sea level:	Not Reported	Note:	Not Reported

Level reading date:	1963-10-10	Feet below surface:	68.6
Feet to sea level:	Not Reported	Note:	Not Reported
Level reading date:	1963-07-31	Feet below surface:	68.3
Feet to sea level:	Not Reported	Note:	Not Reported
Level reading date:	1963-03-20	Feet below surface:	62.8
Feet to sea level:	Not Reported	Note:	Not Reported
Level reading date:	1963-01-10	Feet below surface:	62.8
Feet to sea level:	Not Reported	Note:	Not Reported
Level reading date:	1962-10-03	Feet below surface:	61.5
Feet to sea level:	Not Reported	Note:	Not Reported
Level reading date:	1962-03-07	Feet below surface:	51.9
Feet to sea level:	Not Reported	Note:	Not Reported
Level reading date:	1961-12-12	Feet below surface:	53.55
Feet to sea level:	Not Reported	Note:	Not Reported
Level reading date:	1961-09-19	Feet below surface:	53.55
Feet to sea level:	Not Reported	Note:	Not Reported
Level reading date:	1961-06-13	Feet below surface:	49.05
Feet to sea level:	Not Reported	Note:	Not Reported
Level reading date:	1961-03-02	Feet below surface:	45.25
Feet to sea level:	Not Reported	Note:	Not Reported
Level reading date:	1960-12-06	Feet below surface:	46.05
Feet to sea level:	Not Reported	Note:	Not Reported
Level reading date:	1960-09-22	Feet below surface:	44.25
Feet to sea level:	Not Reported	Note:	Not Reported
Level reading date:	1960-06-14	Feet below surface:	39.75
Feet to sea level:	Not Reported	Note:	Not Reported
Level reading date:	1960-03-09	Feet below surface:	34.65
Feet to sea level:	Not Reported	Note:	Not Reported
Level reading date:	1959-12-15	Feet below surface:	39.55
Feet to sea level:	Not Reported	Note:	Not Reported
Level reading date:	1959-09-02	Feet below surface:	38.45
Feet to sea level:	Not Reported	Note:	Not Reported
Level reading date:	1959-06-07	Feet below surface:	34.65
Feet to sea level:	Not Reported	Note:	Not Reported
Level reading date:	1959-03-31	Feet below surface:	32.45
Feet to sea level:	Not Reported	Note:	Not Reported
Level reading date:	1959-01-06	Feet below surface:	33.05
Feet to sea level:	Not Reported	Note:	Not Reported
Level reading date:	1958-09-30	Feet below surface:	33.25
Feet to sea level:	Not Reported	Note:	Not Reported
Level reading date:	1958-07-16	Feet below surface:	31.45
Feet to sea level:	Not Reported	Note:	Not Reported

Level reading date:	1958-05-13	Feet below surface:	27.05
Feet to sea level:	Not Reported	Note:	Not Reported
Level reading date:	1958-03-11	Feet below surface:	27.05
Feet to sea level:	Not Reported	Note:	Not Reported
Level reading date:	1958-01-16	Feet below surface:	29.45
Feet to sea level:	Not Reported	Note:	Not Reported
Level reading date:	1957-11-22	Feet below surface:	29.25
Feet to sea level:	Not Reported	Note:	Not Reported
Level reading date:	1957-09-26	Feet below surface:	32.75
Feet to sea level:	Not Reported	Note:	Not Reported
Level reading date:	1957-03-11	Feet below surface:	29.15
Feet to sea level:	Not Reported	Note:	Not Reported
Level reading date:	1956-12-03	Feet below surface:	26.65
Feet to sea level:	Not Reported	Note:	Not Reported
Level reading date:	1956-10-25	Feet below surface:	26.75
Feet to sea level:	Not Reported	Note:	Not Reported
Level reading date:	1956-09-11	Feet below surface:	26.55
Feet to sea level:	Not Reported	Note:	Not Reported
Level reading date:	1956-07-24	Feet below surface:	25.25
Feet to sea level:	Not Reported	Note:	Not Reported
Level reading date:	1956-06-06	Feet below surface:	21.95
Feet to sea level:	Not Reported	Note:	Not Reported
Level reading date:	1956-04-17	Feet below surface:	17.25
Feet to sea level:	Not Reported	Note:	Not Reported
Level reading date:	1956-02-28	Feet below surface:	16.75
Feet to sea level:	Not Reported	Note:	Not Reported
Level reading date:	1956-01-05	Feet below surface:	18.75
Feet to sea level:	Not Reported	Note:	Not Reported
Level reading date:	1955-11-10	Feet below surface:	20.75
Feet to sea level:	Not Reported	Note:	Not Reported
Level reading date:	1955-09-27	Feet below surface:	21.25
Feet to sea level:	Not Reported	Note:	Not Reported
Level reading date:	1955-08-09	Feet below surface:	19.65
Feet to sea level:	Not Reported	Note:	Not Reported
Level reading date:	1955-06-28	Feet below surface:	16.35
Feet to sea level:	Not Reported	Note:	Not Reported
Level reading date:	1955-05-10	Feet below surface:	13.85
Feet to sea level:	Not Reported	Note:	Not Reported
Level reading date:	1955-03-28	Feet below surface:	12.75
Feet to sea level:	Not Reported	Note:	Not Reported
Level reading date:	1955-01-26	Feet below surface:	12.25
Feet to sea level:	Not Reported	Note:	Not Reported

Level reading date:	1954-12-06	Feet below surface:	13.25
Feet to sea level:	Not Reported	Note:	Not Reported
Level reading date:	1954-10-19	Feet below surface:	17.35
Feet to sea level:	Not Reported	Note:	Not Reported
Level reading date:	1954-09-09	Feet below surface:	17.05
Feet to sea level:	Not Reported	Note:	Not Reported
Level reading date:	1954-07-20	Feet below surface:	11.65
Feet to sea level:	Not Reported	Note:	Not Reported
Level reading date:	1954-06-08	Feet below surface:	10.55
Feet to sea level:	Not Reported	Note:	Not Reported
Level reading date:	1954-04-23	Feet below surface:	9.95
Feet to sea level:	Not Reported	Note:	Not Reported
Level reading date:	1954-03-11	Feet below surface:	8.85
Feet to sea level:	Not Reported	Note:	Not Reported
Level reading date:	1954-01-29	Feet below surface:	9.55
Feet to sea level:	Not Reported	Note:	Not Reported
Level reading date:	1953-12-16	Feet below surface:	11.65
Feet to sea level:	Not Reported	Note:	Not Reported
Level reading date:	1953-11-06	Feet below surface:	13.05
Feet to sea level:	Not Reported	Note:	Not Reported
Level reading date:	1953-09-28	Feet below surface:	13.45
Feet to sea level:	Not Reported	Note:	Not Reported
Level reading date:	1953-08-17	Feet below surface:	12.75
Feet to sea level:	Not Reported	Note:	Not Reported
Level reading date:	1953-07-07	Feet below surface:	11.75
Feet to sea level:	Not Reported	Note:	Not Reported
Level reading date:	1953-05-18	Feet below surface:	6.55
Feet to sea level:	Not Reported	Note:	Not Reported
Level reading date:	1953-04-06	Feet below surface:	5.65
Feet to sea level:	Not Reported	Note:	Not Reported
Level reading date:	1953-01-20	Feet below surface:	6.55
Feet to sea level:	Not Reported	Note:	Not Reported
Level reading date:	1952-10-27	Feet below surface:	7.55
Feet to sea level:	Not Reported	Note:	Not Reported
Level reading date:	1952-08-19	Feet below surface:	8.95
Feet to sea level:	Not Reported	Note:	Not Reported
Level reading date:	1952-07-01	Feet below surface:	5.75
Feet to sea level:	Not Reported	Note:	Not Reported
Level reading date:	1952-05-06	Feet below surface:	0.85
Feet to sea level:	Not Reported	Note:	Not Reported
Level reading date:	1952-03-13	Feet below surface:	0.35
Feet to sea level:	Not Reported	Note:	Not Reported

Level reading date:	1952-01-15	Feet below surface:	1.65
Feet to sea level:	Not Reported	Note:	Not Reported
Level reading date:	1951-11-27	Feet below surface:	5.05
Feet to sea level:	Not Reported	Note:	Not Reported
Level reading date:	1951-09-25	Feet below surface:	7.25
Feet to sea level:	Not Reported	Note:	Not Reported
Level reading date:	1951-07-10	Feet below surface:	5.25
Feet to sea level:	Not Reported	Note:	Not Reported
Level reading date:	1951-05-07	Feet below surface:	2.35
Feet to sea level:	Not Reported	Note:	Not Reported
Level reading date:	1951-03-06	Feet below surface:	-2.35
Feet to sea level:	Not Reported	Note:	Not Reported
Level reading date:	1951-01-26	Feet below surface:	-2.05
Feet to sea level:	Not Reported	Note:	Not Reported
Level reading date:	1950-04-18	Feet below surface:	-7.75
Feet to sea level:	Not Reported	Note:	Not Reported
Level reading date:	1950-02-14	Feet below surface:	-11.85
Feet to sea level:	Not Reported	Note:	Not Reported
Level reading date:	1949-12-06	Feet below surface:	-9.55
Feet to sea level:	Not Reported	Note:	Not Reported
Level reading date:	1949-10-24	Feet below surface:	-2.66
Feet to sea level:	Not Reported	Note:	Not Reported
Level reading date:	1949-09-06	Feet below surface:	-2.65
Feet to sea level:	Not Reported	Note:	Not Reported
Level reading date:	1949-07-07	Feet below surface:	-11.85
Feet to sea level:	Not Reported	Note:	Not Reported
Level reading date:	1949-04-19	Feet below surface:	-14.15
Feet to sea level:	Not Reported	Note:	Not Reported
Level reading date:	1949-02-01	Feet below surface:	-12.45
Feet to sea level:	Not Reported	Note:	Not Reported
Level reading date:	1948-11-12	Feet below surface:	-10.16
Feet to sea level:	Not Reported	Note:	Not Reported
Level reading date:	1948-08-19	Feet below surface:	-9.58
Feet to sea level:	Not Reported	Note:	Not Reported
Level reading date:	1948-06-22	Feet below surface:	-12.47
Feet to sea level:	Not Reported	Note:	Not Reported
Level reading date:	1948-04-02	Feet below surface:	-15.93
Feet to sea level:	Not Reported	Note:	Not Reported
Level reading date:	1947-12-20	Feet below surface:	-16.51
Feet to sea level:	Not Reported	Note:	Not Reported
Level reading date:	1947-09-09	Feet below surface:	-11.89
Feet to sea level:	Not Reported	Note:	Not Reported

Level reading date:	1947-06-10	Feet below surface:	-13.05
Feet to sea level:	Not Reported	Note:	Not Reported
Level reading date:	1947-03-19	Feet below surface:	-15.93
Feet to sea level:	Not Reported	Note:	Not Reported
Level reading date:	1946-12-12	Feet below surface:	-15.93
Feet to sea level:	Not Reported	Note:	Not Reported
Level reading date:	1946-08-21	Feet below surface:	-10.74
Feet to sea level:	Not Reported	Note:	Not Reported
Level reading date:	1946-05-27	Feet below surface:	-17.67
Feet to sea level:	Not Reported	Note:	Not Reported
Level reading date:	1946-03-20	Feet below surface:	-18.82
Feet to sea level:	Not Reported	Note:	Not Reported
Level reading date:	1946-01-10	Feet below surface:	-20.55
Feet to sea level:	Not Reported	Note:	Not Reported
Level reading date:	1945-10-16	Feet below surface:	-16.51
Feet to sea level:	Not Reported	Note:	Not Reported
Level reading date:	1945-08-08	Feet below surface:	-15.36
Feet to sea level:	Not Reported	Note:	Not Reported
Level reading date:	1945-06-06	Feet below surface:	-17.67
Feet to sea level:	Not Reported	Note:	Not Reported
Level reading date:	1945-04-04	Feet below surface:	-23.44
Feet to sea level:	Not Reported	Note:	Not Reported
Level reading date:	1945-01-25	Feet below surface:	-22.29
Feet to sea level:	Not Reported	Note:	Not Reported
Level reading date:	1944-11-16	Feet below surface:	-19.98
Feet to sea level:	Not Reported	Note:	Not Reported
Level reading date:	1944-09-27	Feet below surface:	-17.67
Feet to sea level:	Not Reported	Note:	Not Reported
Level reading date:	1944-08-04	Feet below surface:	-17.67
Feet to sea level:	Not Reported	Note:	Not Reported
Level reading date:	1944-06-21	Feet below surface:	-17.67
Feet to sea level:	Not Reported	Note:	Not Reported
Level reading date:	1944-05-09	Feet below surface:	-20.55
Feet to sea level:	Not Reported	Note:	Not Reported
Level reading date:	1944-03-06	Feet below surface:	-22.29
Feet to sea level:	Not Reported	Note:	Not Reported
Level reading date:	1944-01-03	Feet below surface:	-19.98
Feet to sea level:	Not Reported	Note:	Not Reported
Level reading date:	1943-11-09	Feet below surface:	-16.51
Feet to sea level:	Not Reported	Note:	Not Reported
Level reading date:	1943-09-20	Feet below surface:	-14.20
Feet to sea level:	Not Reported	Note:	Not Reported

Level reading date:	1943-08-06	Feet below surface:	-12.90
Feet to sea level:	Not Reported	Note:	Not Reported
Level reading date:	1943-06-07	Feet below surface:	-15.36
Feet to sea level:	Not Reported	Note:	Not Reported
Level reading date:	1943-04-27	Feet below surface:	-17.09
Feet to sea level:	Not Reported	Note:	Not Reported
Level reading date:	1943-03-17	Feet below surface:	-18.25
Feet to sea level:	Not Reported	Note:	Not Reported
Level reading date:	1943-02-05	Feet below surface:	-17.49
Feet to sea level:	Not Reported	Note:	Not Reported
Level reading date:	1942-12-23	Feet below surface:	-15.76
Feet to sea level:	Not Reported	Note:	Not Reported

K85
ENE
1/2 - 1 Mile
Lower

CA WELLS **CADWR0000001435**

Well ID:	01S04W03Q003S	Well Type:	UNK
Source:	Department of Water Resources		
Other Name:	01S04W03Q003S	GAMA PFAS Testing:	Not Reported
Groundwater Quality Data:	https://gamagroundwater.waterboards.ca.gov/gama/gamamap/public/GamaDataDisplay.asp?dataset=DWR&samp_date=&global_id=&assigned_name=01S04W03Q003S&store_num=		
GeoTracker Data:	Not Reported		

K86
ENE
1/2 - 1 Mile
Lower

FED USGS **USGS40000141208**

Organization ID:	USGS-CA		
Organization Name:	USGS California Water Science Center		
Monitor Location:	001S004W03Q002S	Type:	Well
Description:	Not Reported	HUC:	18070203
Drainage Area:	Not Reported	Drainage Area Units:	Not Reported
Contrib Drainage Area:	Not Reported	Contrib Drainage Area Unts:	Not Reported
Aquifer:	California Coastal Basin aquifers		
Formation Type:	Not Reported	Aquifer Type:	Not Reported
Construction Date:	Not Reported	Well Depth:	588
Well Depth Units:	ft	Well Hole Depth:	602
Well Hole Depth Units:	ft		

L87
ESE
1/2 - 1 Mile
Lower

CA WELLS **869**

Seq:	869	Prim sta c:	01S/04W-03J05 S
Frds no:	3610039049	County:	36
District:	13	User id:	TAN
System no:	3610039	Water type:	G
Source nam:	SEVENTH STREET	Station ty:	WELL/AMBNT/MUN/INTAKE/SUPPLY

GEOCHECK® - PHYSICAL SETTING SOURCE MAP FINDINGS

Latitude:	340600.0	Longitude:	1171700.0
Precision:	8	Status:	AR
Comment 1:	Not Reported	Comment 2:	Not Reported
Comment 3:	Not Reported	Comment 4:	Not Reported
Comment 5:	Not Reported	Comment 6:	Not Reported
Comment 7:	Not Reported		

System no:	3610039	System nam:	San Bernardino City
Hqname:	SAN BERNARDINO MUN WATER DEPT.	Address:	P.O. BOX 710,
City:	SAN BERNARDINO	State:	CA
Zip:	92402	Zip ext:	Not Reported
Pop serv:	139789	Connection:	39453
Area serve:	SAN BERNARDINO		

Sample date:	23-JAN-18	Finding:	3.9
Chemical:	NITRATE (AS N)	Report units:	MG/L
Dlr:	0.4		

Sample date:	17-OCT-17	Finding:	4.6
Chemical:	NITRATE (AS N)	Report units:	MG/L
Dlr:	0.4		

Sample date:	29-AUG-17	Finding:	76.
Chemical:	CALCIUM	Report units:	MG/L
Dlr:	0.		

Sample date:	29-AUG-17	Finding:	250.
Chemical:	HARDNESS (TOTAL) AS CACO3	Report units:	MG/L
Dlr:	0.		

Sample date:	29-AUG-17	Finding:	4.4
Chemical:	NITRATE (AS N)	Report units:	MG/L
Dlr:	0.4		

Sample date:	29-AUG-17	Finding:	28.
Chemical:	SODIUM	Report units:	MG/L
Dlr:	0.		

Sample date:	29-AUG-17	Finding:	84.
Chemical:	SULFATE	Report units:	MG/L
Dlr:	0.5		

Sample date:	29-AUG-17	Finding:	440.
Chemical:	TOTAL DISSOLVED SOLIDS	Report units:	MG/L
Dlr:	0.		

Sample date:	29-AUG-17	Finding:	4.4
Chemical:	NITRATE + NITRITE (AS N)	Report units:	MG/L
Dlr:	0.4		

Sample date:	29-AUG-17	Finding:	15.
Chemical:	MAGNESIUM	Report units:	MG/L
Dlr:	0.		

Sample date:	29-AUG-17	Finding:	23.
Chemical:	CHLORIDE	Report units:	MG/L
Dlr:	0.		

Sample date:	26-JUL-17	Finding:	3.9
Chemical:	POTASSIUM	Report units:	MG/L
Dlr:	0.		

Sample date:	26-JUL-17	Finding:	26.
Chemical:	CHLORIDE	Report units:	MG/L
Dlr:	0.		
Sample date:	26-JUL-17	Finding:	0.32
Chemical:	FLUORIDE (F) (NATURAL-SOURCE)	Report units:	MG/L
Dlr:	0.1		
Sample date:	26-JUL-17	Finding:	2.5
Chemical:	CHROMIUM, HEXAVALENT	Report units:	UG/L
Dlr:	1.		
Sample date:	26-JUL-17	Finding:	430.
Chemical:	TOTAL DISSOLVED SOLIDS	Report units:	MG/L
Dlr:	0.		
Sample date:	26-JUL-17	Finding:	1.3
Chemical:	LANGELIER INDEX @ 60 C	Report units:	Not Reported
Dlr:	0.		
Sample date:	26-JUL-17	Finding:	3600.
Chemical:	CARBON DIOXIDE	Report units:	UG/L
Dlr:	0.		
Sample date:	26-JUL-17	Finding:	0.42
Chemical:	TURBIDITY, LABORATORY	Report units:	NTU
Dlr:	0.1		
Sample date:	26-JUL-17	Finding:	13.
Chemical:	AGGRSSIVE INDEX (CORROSIVITY)	Report units:	Not Reported
Dlr:	0.		
Sample date:	26-JUL-17	Finding:	4.9
Chemical:	NITRATE + NITRITE (AS N)	Report units:	MG/L
Dlr:	0.4		
Sample date:	26-JUL-17	Finding:	28.
Chemical:	SODIUM	Report units:	MG/L
Dlr:	0.		
Sample date:	26-JUL-17	Finding:	16.
Chemical:	MAGNESIUM	Report units:	MG/L
Dlr:	0.		
Sample date:	26-JUL-17	Finding:	78.
Chemical:	CALCIUM	Report units:	MG/L
Dlr:	0.		
Sample date:	26-JUL-17	Finding:	260.
Chemical:	HARDNESS (TOTAL) AS CACO3	Report units:	MG/L
Dlr:	0.		
Sample date:	26-JUL-17	Finding:	4.9
Chemical:	NITRATE (AS N)	Report units:	MG/L
Dlr:	0.4		
Sample date:	26-JUL-17	Finding:	220.
Chemical:	BICARBONATE ALKALINITY	Report units:	MG/L
Dlr:	0.		
Sample date:	26-JUL-17	Finding:	180.
Chemical:	ALKALINITY (TOTAL) AS CACO3	Report units:	MG/L

Dlr:	0.		
Sample date:	26-JUL-17	Finding:	8.
Chemical:	PH, LABORATORY	Report units:	Not Reported
Dlr:	0.		
Sample date:	26-JUL-17	Finding:	650.
Chemical:	SPECIFIC CONDUCTANCE	Report units:	US
Dlr:	0.		
Sample date:	26-JUL-17	Finding:	93.
Chemical:	SULFATE	Report units:	MG/L
Dlr:	0.5		
Sample date:	18-APR-17	Finding:	5.
Chemical:	NITRATE (AS N)	Report units:	MG/L
Dlr:	0.4		
Sample date:	11-APR-17	Finding:	4.6
Chemical:	PERCHLORATE	Report units:	UG/L
Dlr:	4.		
Sample date:	31-JAN-17	Finding:	3.5
Chemical:	NITRATE (AS N)	Report units:	MG/L
Dlr:	0.4		
Sample date:	25-OCT-16	Finding:	4.2
Chemical:	NITRATE (AS N)	Report units:	MG/L
Dlr:	0.4		
Sample date:	23-AUG-16	Finding:	78.
Chemical:	CALCIUM	Report units:	MG/L
Dlr:	0.		
Sample date:	23-AUG-16	Finding:	420.
Chemical:	TOTAL DISSOLVED SOLIDS	Report units:	MG/L
Dlr:	0.		
Sample date:	23-AUG-16	Finding:	87.
Chemical:	SULFATE	Report units:	MG/L
Dlr:	0.5		
Sample date:	23-AUG-16	Finding:	4.5
Chemical:	NITRATE (AS N)	Report units:	MG/L
Dlr:	0.4		
Sample date:	23-AUG-16	Finding:	260.
Chemical:	HARDNESS (TOTAL) AS CACO3	Report units:	MG/L
Dlr:	0.		
Sample date:	23-AUG-16	Finding:	15.
Chemical:	MAGNESIUM	Report units:	MG/L
Dlr:	0.		
Sample date:	23-AUG-16	Finding:	29.
Chemical:	SODIUM	Report units:	MG/L
Dlr:	0.		
Sample date:	23-AUG-16	Finding:	23.
Chemical:	CHLORIDE	Report units:	MG/L
Dlr:	0.		

Sample date:	26-JUL-16	Finding:	4.6
Chemical:	NITRATE (AS N)	Report units:	MG/L
Dlr:	0.4		
Sample date:	12-APR-16	Finding:	3.9
Chemical:	NITRATE (AS N)	Report units:	MG/L
Dlr:	0.4		
Sample date:	26-JAN-16	Finding:	4.1
Chemical:	NITRATE (AS N)	Report units:	MG/L
Dlr:	0.4		
Sample date:	13-OCT-15	Finding:	4.9
Chemical:	NITRATE (AS N)	Report units:	MG/L
Dlr:	0.4		
Sample date:	13-OCT-15	Finding:	22.
Chemical:	NITRATE (AS NO3)	Report units:	MG/L
Dlr:	2.		
Sample date:	11-AUG-15	Finding:	4.8
Chemical:	PERCHLORATE	Report units:	UG/L
Dlr:	4.		
Sample date:	04-AUG-15	Finding:	270.
Chemical:	HARDNESS (TOTAL) AS CACO3	Report units:	MG/L
Dlr:	0.		
Sample date:	04-AUG-15	Finding:	21.
Chemical:	NITRATE (AS NO3)	Report units:	MG/L
Dlr:	2.		
Sample date:	04-AUG-15	Finding:	390.
Chemical:	TOTAL DISSOLVED SOLIDS	Report units:	MG/L
Dlr:	0.		
Sample date:	04-AUG-15	Finding:	98.
Chemical:	SULFATE	Report units:	MG/L
Dlr:	0.5		
Sample date:	04-AUG-15	Finding:	23.
Chemical:	CHLORIDE	Report units:	MG/L
Dlr:	0.		
Sample date:	04-AUG-15	Finding:	28.
Chemical:	SODIUM	Report units:	MG/L
Dlr:	0.		
Sample date:	04-AUG-15	Finding:	16.
Chemical:	MAGNESIUM	Report units:	MG/L
Dlr:	0.		
Sample date:	04-AUG-15	Finding:	83.
Chemical:	CALCIUM	Report units:	MG/L
Dlr:	0.		
Sample date:	28-JUL-15	Finding:	20.
Chemical:	NITRATE (AS NO3)	Report units:	MG/L
Dlr:	2.		
Sample date:	07-JUL-15	Finding:	4.5
Chemical:	PERCHLORATE	Report units:	UG/L

Dlr:	4.		
Sample date:	07-APR-15	Finding:	4.1
Chemical:	PERCHLORATE	Report units:	UG/L
Dlr:	4.		
Sample date:	04-MAR-15	Finding:	4.2
Chemical:	PERCHLORATE	Report units:	UG/L
Dlr:	4.		
Sample date:	17-FEB-15	Finding:	4.2
Chemical:	PERCHLORATE	Report units:	UG/L
Dlr:	4.		
Sample date:	13-JAN-15	Finding:	25.
Chemical:	NITRATE (AS NO3)	Report units:	MG/L
Dlr:	2.		
Sample date:	20-NOV-14	Finding:	0.85
Chemical:	TURBIDITY, LABORATORY	Report units:	NTU
Dlr:	0.1		
Sample date:	21-OCT-14	Finding:	23.
Chemical:	NITRATE (AS NO3)	Report units:	MG/L
Dlr:	2.		
Sample date:	07-OCT-14	Finding:	4.8
Chemical:	PERCHLORATE	Report units:	UG/L
Dlr:	4.		
Sample date:	09-SEP-14	Finding:	4.7
Chemical:	PERCHLORATE	Report units:	UG/L
Dlr:	4.		
Sample date:	26-AUG-14	Finding:	500.
Chemical:	TOTAL DISSOLVED SOLIDS	Report units:	MG/L
Dlr:	0.		
Sample date:	26-AUG-14	Finding:	23.
Chemical:	NITRATE (AS NO3)	Report units:	MG/L
Dlr:	2.		
Sample date:	26-AUG-14	Finding:	25.
Chemical:	CHLORIDE	Report units:	MG/L
Dlr:	0.		
Sample date:	26-AUG-14	Finding:	26.
Chemical:	SODIUM	Report units:	MG/L
Dlr:	0.		
Sample date:	26-AUG-14	Finding:	17.
Chemical:	MAGNESIUM	Report units:	MG/L
Dlr:	0.		
Sample date:	26-AUG-14	Finding:	87.
Chemical:	CALCIUM	Report units:	MG/L
Dlr:	0.		
Sample date:	26-AUG-14	Finding:	290.
Chemical:	HARDNESS (TOTAL) AS CACO3	Report units:	MG/L
Dlr:	0.		

Sample date:	26-AUG-14	Finding:	98.
Chemical:	SULFATE	Report units:	MG/L
Dlr:	0.5		
Sample date:	29-JUL-14	Finding:	0.22
Chemical:	LANGELIER INDEX AT SOURCE TEMP.	Report units:	Not Reported
Dlr:	0.		
Sample date:	29-JUL-14	Finding:	23.
Chemical:	NITRATE (AS NO3)	Report units:	MG/L
Dlr:	2.		
Sample date:	29-JUL-14	Finding:	11.
Chemical:	CARBON DIOXIDE	Report units:	UG/L
Dlr:	0.		
Sample date:	29-JUL-14	Finding:	0.34
Chemical:	TURBIDITY, LABORATORY	Report units:	NTU
Dlr:	0.1		
Sample date:	29-JUL-14	Finding:	12.1
Chemical:	AGGRSSIVE INDEX (CORROSIVITY)	Report units:	Not Reported
Dlr:	0.		
Sample date:	29-JUL-14	Finding:	5300.
Chemical:	NITRATE + NITRITE (AS N)	Report units:	MG/L
Dlr:	0.4		
Sample date:	29-JUL-14	Finding:	650.
Chemical:	SPECIFIC CONDUCTANCE	Report units:	US
Dlr:	0.		
Sample date:	29-JUL-14	Finding:	7.5
Chemical:	PH, LABORATORY	Report units:	Not Reported
Dlr:	0.		
Sample date:	29-JUL-14	Finding:	180.
Chemical:	ALKALINITY (TOTAL) AS CACO3	Report units:	MG/L
Dlr:	0.		
Sample date:	29-JUL-14	Finding:	230.
Chemical:	BICARBONATE ALKALINITY	Report units:	MG/L
Dlr:	0.		
Sample date:	29-JUL-14	Finding:	290.
Chemical:	HARDNESS (TOTAL) AS CACO3	Report units:	MG/L
Dlr:	0.		
Sample date:	29-JUL-14	Finding:	87.
Chemical:	CALCIUM	Report units:	MG/L
Dlr:	0.		
Sample date:	29-JUL-14	Finding:	18.
Chemical:	MAGNESIUM	Report units:	MG/L
Dlr:	0.		
Sample date:	29-JUL-14	Finding:	27.
Chemical:	SODIUM	Report units:	MG/L
Dlr:	0.		
Sample date:	29-JUL-14	Finding:	4.2
Chemical:	POTASSIUM	Report units:	MG/L

Dlr:	0.		
Sample date:	29-JUL-14	Finding:	25.
Chemical:	CHLORIDE	Report units:	MG/L
Dlr:	0.		
Sample date:	29-JUL-14	Finding:	110.
Chemical:	SULFATE	Report units:	MG/L
Dlr:	0.5		
Sample date:	29-JUL-14	Finding:	0.4
Chemical:	FLUORIDE (F) (NATURAL-SOURCE)	Report units:	MG/L
Dlr:	0.1		
Sample date:	29-JUL-14	Finding:	2.
Chemical:	CHROMIUM, HEXAVALENT	Report units:	UG/L
Dlr:	1.		
Sample date:	29-JUL-14	Finding:	2.8
Chemical:	CHROMIUM (TOTAL)	Report units:	UG/L
Dlr:	10.		
Sample date:	29-JUL-14	Finding:	460.
Chemical:	TOTAL DISSOLVED SOLIDS	Report units:	MG/L
Dlr:	0.		
Sample date:	03-JUN-14	Finding:	4.5
Chemical:	PERCHLORATE	Report units:	UG/L
Dlr:	4.		
Sample date:	08-APR-14	Finding:	23.
Chemical:	NITRATE (AS NO3)	Report units:	MG/L
Dlr:	2.		
Sample date:	01-APR-14	Finding:	4.1
Chemical:	PERCHLORATE	Report units:	UG/L
Dlr:	4.		
Sample date:	04-MAR-14	Finding:	4.5
Chemical:	PERCHLORATE	Report units:	UG/L
Dlr:	4.		
Sample date:	04-FEB-14	Finding:	4.1
Chemical:	PERCHLORATE	Report units:	UG/L
Dlr:	4.		
Sample date:	15-OCT-13	Finding:	22.
Chemical:	NITRATE (AS NO3)	Report units:	MG/L
Dlr:	2.		
Sample date:	20-AUG-13	Finding:	310.
Chemical:	HARDNESS (TOTAL) AS CACO3	Report units:	MG/L
Dlr:	0.		
Sample date:	20-AUG-13	Finding:	95.
Chemical:	CALCIUM	Report units:	MG/L
Dlr:	0.		
Sample date:	20-AUG-13	Finding:	18.
Chemical:	MAGNESIUM	Report units:	MG/L
Dlr:	0.		

Sample date:	20-AUG-13	Finding:	26.
Chemical:	SODIUM	Report units:	MG/L
Dlr:	0.		
Sample date:	20-AUG-13	Finding:	110.
Chemical:	SULFATE	Report units:	MG/L
Dlr:	0.5		
Sample date:	20-AUG-13	Finding:	520.
Chemical:	TOTAL DISSOLVED SOLIDS	Report units:	MG/L
Dlr:	0.		
Sample date:	20-AUG-13	Finding:	23.
Chemical:	NITRATE (AS NO3)	Report units:	MG/L
Dlr:	2.		
Sample date:	20-AUG-13	Finding:	28.
Chemical:	CHLORIDE	Report units:	MG/L
Dlr:	0.		
Sample date:	06-AUG-13	Finding:	4.3
Chemical:	PERCHLORATE	Report units:	UG/L
Dlr:	4.		
Sample date:	16-JUL-13	Finding:	22.
Chemical:	NITRATE (AS NO3)	Report units:	MG/L
Dlr:	2.		
Sample date:	09-APR-13	Finding:	21.
Chemical:	NITRATE (AS NO3)	Report units:	MG/L
Dlr:	2.		
Sample date:	29-JAN-13	Finding:	3.67
Chemical:	GROSS ALPHA	Report units:	PCI/L
Dlr:	3.		
Sample date:	29-JAN-13	Finding:	1.2
Chemical:	GROSS ALPHA COUNTING ERROR	Report units:	PCI/L
Dlr:	0.		
Sample date:	22-JAN-13	Finding:	22.
Chemical:	NITRATE (AS NO3)	Report units:	MG/L
Dlr:	2.		
Sample date:	30-OCT-12	Finding:	25.
Chemical:	NITRATE (AS NO3)	Report units:	MG/L
Dlr:	2.		
Sample date:	11-SEP-12	Finding:	4.3
Chemical:	PERCHLORATE	Report units:	UG/L
Dlr:	4.		
Sample date:	24-JUL-12	Finding:	320.
Chemical:	HARDNESS (TOTAL) AS CACO3	Report units:	MG/L
Dlr:	0.		
Sample date:	24-JUL-12	Finding:	18.
Chemical:	MAGNESIUM	Report units:	MG/L
Dlr:	0.		
Sample date:	24-JUL-12	Finding:	23.
Chemical:	SODIUM	Report units:	MG/L

Dlr:	0.		
Sample date:	24-JUL-12	Finding:	31.
Chemical:	CHLORIDE	Report units:	MG/L
Dlr:	0.		
Sample date:	24-JUL-12	Finding:	100.
Chemical:	SULFATE	Report units:	MG/L
Dlr:	0.5		
Sample date:	24-JUL-12	Finding:	430.
Chemical:	TOTAL DISSOLVED SOLIDS	Report units:	MG/L
Dlr:	0.		
Sample date:	24-JUL-12	Finding:	23.
Chemical:	NITRATE (AS NO3)	Report units:	MG/L
Dlr:	2.		
Sample date:	24-JUL-12	Finding:	96.
Chemical:	CALCIUM	Report units:	MG/L
Dlr:	0.		
Sample date:	24-APR-12	Finding:	27.
Chemical:	NITRATE (AS NO3)	Report units:	MG/L
Dlr:	2.		
Sample date:	06-MAR-12	Finding:	4.1
Chemical:	PERCHLORATE	Report units:	UG/L
Dlr:	4.		
Sample date:	28-FEB-12	Finding:	2.1
Chemical:	CHROMIUM, HEXAVALENT	Report units:	UG/L
Dlr:	1.		
Sample date:	28-FEB-12	Finding:	2.3
Chemical:	CHROMIUM (TOTAL)	Report units:	UG/L
Dlr:	10.		
Sample date:	17-JAN-12	Finding:	24.
Chemical:	NITRATE (AS NO3)	Report units:	MG/L
Dlr:	2.		

88
SSE
1/2 - 1 Mile
Lower

Site ID:	083600053T	**AQUIFLOW**	**50141**
Groundwater Flow:	SSW		
Shallow Water Depth:	6.5		
Deep Water Depth:	7.5		
Average Water Depth:	Not Reported		
Date:	08/11/1987		

89
West
1/2 - 1 Mile
Higher

Site ID:	083600133T	**AQUIFLOW**	**50232**
Groundwater Flow:	Not Reported		
Shallow Water Depth:	69 ft		
Deep Water Depth:	73 ft		
Average Water Depth:	Not Reported		
Date:	05/04/1995		

Map ID Direction Distance Elevation	Database	EDR ID Number
M90 **North** **1/2 - 1 Mile** **Higher**	**CA WELLS**	**CADDW0000009416**

Well ID:	3610019-002	Well Type:	MUNICIPAL
Source:	Department of Health Services		
Other Name:	PERRIS STREET WELL - INACTIVE		
GAMA PFAS Testing:	Not Reported		
Groundwater Quality Data:	https://gamagroundwater.waterboards.ca.gov/gama/gamamap/public/GamaDataDisplay.asp?dataset=DHS&samp_date=&global_id=&assigned_name=3610019-002&store_num=		
GeoTracker Data:	Not Reported		

M91 **NNW** **1/2 - 1 Mile** **Higher**	**CA WELLS**	**CADDW0000002898**

Well ID:	3610019-001	Well Type:	MUNICIPAL
Source:	Department of Health Services		
Other Name:	NINTH STREET WELL - ABANDONED		
GAMA PFAS Testing:	Not Reported		
Groundwater Quality Data:	https://gamagroundwater.waterboards.ca.gov/gama/gamamap/public/GamaDataDisplay.asp?dataset=DHS&samp_date=&global_id=&assigned_name=3610019-001&store_num=		
GeoTracker Data:	Not Reported		

L92 **ESE** **1/2 - 1 Mile** **Lower**	**CA WELLS**	**CADDW0000006319**

Well ID:	3610039-049	Well Type:	MUNICIPAL
Source:	Department of Health Services		
Other Name:	SEVENTH STREET	GAMA PFAS Testing:	Not Reported
Groundwater Quality Data:	https://gamagroundwater.waterboards.ca.gov/gama/gamamap/public/GamaDataDisplay.asp?dataset=DHS&samp_date=&global_id=&assigned_name=3610039-049&store_num=		
GeoTracker Data:	Not Reported		

M93 **NNW** **1/2 - 1 Mile** **Higher**	**CA WELLS**	**3158**

Seq:	3158	Prim sta c:	036/019-002
Frds no:	3610019002	County:	36
District:	13	User id:	TAN
System no:	3610019	Water type:	G
Source nam:	PERRIS STREET WELL	Station ty:	WELL/AMBNT
Latitude:	340700.0	Longitude:	1171758.0
Precision:	3	Status:	AR
Comment 1:	Not Reported	Comment 2:	Not Reported
Comment 3:	Not Reported	Comment 4:	Not Reported
Comment 5:	Not Reported	Comment 6:	Not Reported
Comment 7:	Not Reported		

System no:	3610019	System nam:	San Bernardino Valley Wd
Hqname:	Not Reported	Address:	PO BOX 5906
City:	SAN BERNARDINO	State:	CA
Zip:	92412	Zip ext:	Not Reported
Pop serv:	50000	Connection:	1001
Area serve:	Not Reported		

94
NNW
1/2 - 1 Mile
Higher

CA WELLS **3157**

Seq:	3157	Prim sta c:	036/019-001
Frds no:	3610019001	County:	36
District:	13	User id:	TAN
System no:	3610019	Water type:	G
Source nam:	NINTH STREET WELL	Station ty:	WELL/AMBNT/MUN/INTAKE
Latitude:	340700.0	Longitude:	1171800.0
Precision:	3	Status:	AR
Comment 1:	Not Reported	Comment 2:	Not Reported
Comment 3:	Not Reported	Comment 4:	Not Reported
Comment 5:	Not Reported	Comment 6:	Not Reported
Comment 7:	Not Reported		

System no:	3610019	System nam:	San Bernardino Valley Wd
Hqname:	Not Reported	Address:	PO BOX 5906
City:	SAN BERNARDINO	State:	CA
Zip:	92412	Zip ext:	Not Reported
Pop serv:	50000	Connection:	1001
Area serve:	Not Reported		

N95
SSE
1/2 - 1 Mile
Lower

FED USGS **USGS40000140909**

Organization ID:	USGS-CA		
Organization Name:	USGS California Water Science Center		
Monitor Location:	001S004W10N010S	Type:	Well
Description:	Not Reported	HUC:	Not Reported
Drainage Area:	Not Reported	Drainage Area Units:	Not Reported
Contrib Drainage Area:	Not Reported	Contrib Drainage Area Unts:	Not Reported
Aquifer:	California Coastal Basin aquifers		
Formation Type:	Not Reported	Aquifer Type:	Not Reported
Construction Date:	Not Reported	Well Depth:	920
Well Depth Units:	ft	Well Hole Depth:	931
Well Hole Depth Units:	ft		

O96
SW
1/2 - 1 Mile
Lower

CA WELLS **CADWR9000006783**

State Well #:	01S04W09L003S	Station ID:	25832
Well Name:	Not Reported	Basin Name:	San Bernardino
Well Use:	Unknown	Well Type:	Unknown
Well Depth:	0	Well Completion Rpt #:	Not Reported

Map ID Direction Distance Elevation	Database	EDR ID Number
O97 **SW** **1/2 - 1 Mile** **Lower**	**CA WELLS**	**CADWR9000006782**

State Well #:	01S04W09L002S	Station ID:	38755
Well Name:	Not Reported	Basin Name:	San Bernardino
Well Use:	Unknown	Well Type:	Unknown
Well Depth:	0	Well Completion Rpt #:	Not Reported

O98 **SW** **1/2 - 1 Mile** **Lower**	**CA WELLS**	**CADWR9000006785**

State Well #:	01S04W09L005S	Station ID:	25833
Well Name:	Not Reported	Basin Name:	San Bernardino
Well Use:	Unknown	Well Type:	Unknown
Well Depth:	0	Well Completion Rpt #:	Not Reported

O99 **SW** **1/2 - 1 Mile** **Lower**	**CA WELLS**	**CADWR9000006784**

State Well #:	01S04W09L004S	Station ID:	38756
Well Name:	Not Reported	Basin Name:	San Bernardino
Well Use:	Unknown	Well Type:	Unknown
Well Depth:	0	Well Completion Rpt #:	Not Reported

---

100 **SSE** **1/2 - 1 Mile** **Lower**	**FED USGS**	**USGS40000140922**

Organization ID:	USGS-CA		
Organization Name:	USGS California Water Science Center		
Monitor Location:	001S004W10P002S	Type:	Well
Description:	Not Reported	HUC:	18070203
Drainage Area:	Not Reported	Drainage Area Units:	Not Reported
Contrib Drainage Area:	Not Reported	Contrib Drainage Area Unts:	Not Reported
Aquifer:	California Coastal Basin aquifers		
Formation Type:	Not Reported	Aquifer Type:	Not Reported
Construction Date:	19220101	Well Depth:	77
Well Depth Units:	ft	Well Hole Depth:	77
Well Hole Depth Units:	ft		

Map ID Direction Distance Elevation	Database	EDR ID Number
O101 **SW** **1/2 - 1 Mile** **Lower**	**FED USGS**	**USGS40000140974**

Organization ID:	USGS-CA		
Organization Name:	USGS California Water Science Center		
Monitor Location:	001S004W09L003S	Type:	Well
Description:	Not Reported	HUC:	Not Reported
Drainage Area:	Not Reported	Drainage Area Units:	Not Reported
Contrib Drainage Area:	Not Reported	Contrib Drainage Area Unts:	Not Reported
Aquifer:	California Coastal Basin aquifers		
Formation Type:	Not Reported	Aquifer Type:	Not Reported
Construction Date:	20030203	Well Depth:	125
Well Depth Units:	ft	Well Hole Depth:	363
Well Hole Depth Units:	ft		

Ground water levels,Number of Measurements:	15	Level reading date:	2005-01-27
Feet below surface:	93.07	Feet to sea level:	Not Reported
Note:	Not Reported		
Level reading date:	2005-01-05	Feet below surface:	92.83
Feet to sea level:	Not Reported	Note:	Not Reported
Level reading date:	2004-11-23	Feet below surface:	91.67
Feet to sea level:	Not Reported	Note:	Not Reported
Level reading date:	2004-10-23	Feet below surface:	90.70
Feet to sea level:	Not Reported	Note:	Not Reported
Level reading date:	2004-09-14	Feet below surface:	89.34
Feet to sea level:	Not Reported	Note:	Not Reported
Level reading date:	2004-08-11	Feet below surface:	88.02
Feet to sea level:	Not Reported	Note:	Not Reported
Level reading date:	2004-06-17	Feet below surface:	86.12
Feet to sea level:	Not Reported	Note:	Not Reported
Level reading date:	2004-05-12	Feet below surface:	84.77
Feet to sea level:	Not Reported	Note:	Not Reported
Level reading date:	2004-04-08	Feet below surface:	83.98
Feet to sea level:	Not Reported	Note:	Not Reported
Level reading date:	2004-03-03	Feet below surface:	83.49
Feet to sea level:	Not Reported	Note:	Not Reported
Level reading date:	2004-02-20	Feet below surface:	83.40
Feet to sea level:	Not Reported	Note:	Not Reported
Level reading date:	2004-02-06	Feet below surface:	83.63
Feet to sea level:	Not Reported	Note:	Not Reported
Level reading date:	2004-01-22	Feet below surface:	83.31
Feet to sea level:	Not Reported	Note:	Not Reported
Level reading date:	2003-12-16	Feet below surface:	82.90
Feet to sea level:	Not Reported	Note:	Not Reported

Level reading date:	2003-11-18	Feet below surface:	83.32
Feet to sea level:	Not Reported	Note:	Not Reported

O102
SW
1/2 - 1 Mile
Lower

FED USGS **USGS40000140973**

Organization ID:	USGS-CA		
Organization Name:	USGS California Water Science Center		
Monitor Location:	001S004W09L002S	Type:	Well
Description:	Not Reported	HUC:	Not Reported
Drainage Area:	Not Reported	Drainage Area Units:	Not Reported
Contrib Drainage Area:	Not Reported	Contrib Drainage Area Unts:	Not Reported
Aquifer:	California Coastal Basin aquifers		
Formation Type:	Not Reported	Aquifer Type:	Not Reported
Construction Date:	20030203	Well Depth:	280
Well Depth Units:	ft	Well Hole Depth:	363
Well Hole Depth Units:	ft		

Ground water levels,Number of Measurements:	15	Level reading date:	2005-01-27
Feet below surface:	100.17	Feet to sea level:	Not Reported
Note:	Not Reported		
Level reading date:	2005-01-05	Feet below surface:	100.86
Feet to sea level:	Not Reported	Note:	Not Reported
Level reading date:	2004-11-23	Feet below surface:	101.29
Feet to sea level:	Not Reported	Note:	Not Reported
Level reading date:	2004-10-23	Feet below surface:	101.78
Feet to sea level:	Not Reported	Note:	Not Reported
Level reading date:	2004-09-14	Feet below surface:	101.75
Feet to sea level:	Not Reported	Note:	Not Reported
Level reading date:	2004-08-11	Feet below surface:	100.00
Feet to sea level:	Not Reported	Note:	Not Reported
Level reading date:	2004-06-17	Feet below surface:	97.61
Feet to sea level:	Not Reported	Note:	Not Reported
Level reading date:	2004-05-12	Feet below surface:	94.84
Feet to sea level:	Not Reported	Note:	Not Reported
Level reading date:	2004-04-08	Feet below surface:	91.48
Feet to sea level:	Not Reported	Note:	Not Reported
Level reading date:	2004-03-03	Feet below surface:	88.72
Feet to sea level:	Not Reported	Note:	Not Reported
Level reading date:	2004-02-20	Feet below surface:	90.08
Feet to sea level:	Not Reported	Note:	Not Reported
Level reading date:	2004-02-06	Feet below surface:	90.39
Feet to sea level:	Not Reported	Note:	Not Reported
Level reading date:	2004-01-22	Feet below surface:	90.62
Feet to sea level:	Not Reported	Note:	Not Reported

Level reading date:	2003-12-16	Feet below surface:	91.53
Feet to sea level:	Not Reported	Note:	Not Reported
Level reading date:	2003-11-18	Feet below surface:	91.88
Feet to sea level:	Not Reported	Note:	Not Reported

O103
SW
1/2 - 1 Mile
Lower

FED USGS **USGS40000140976**

Organization ID:	USGS-CA		
Organization Name:	USGS California Water Science Center		
Monitor Location:	001S004W09L005S	Type:	Well
Description:	Not Reported	HUC:	Not Reported
Drainage Area:	Not Reported	Drainage Area Units:	Not Reported
Contrib Drainage Area:	Not Reported	Contrib Drainage Area Unts:	Not Reported
Aquifer:	California Coastal Basin aquifers		
Formation Type:	Not Reported	Aquifer Type:	Not Reported
Construction Date:	20030203	Well Depth:	50
Well Depth Units:	ft	Well Hole Depth:	363
Well Hole Depth Units:	ft		

Ground water levels,Number of Measurements:	15	Level reading date:	2005-01-27
Feet below surface:	40.06	Feet to sea level:	Not Reported
Note:	Not Reported		
Level reading date:	2005-01-05	Feet below surface:	40.09
Feet to sea level:	Not Reported	Note:	Not Reported
Level reading date:	2004-11-23	Feet below surface:	40.10
Feet to sea level:	Not Reported	Note:	Not Reported
Level reading date:	2004-10-23	Feet below surface:	40.07
Feet to sea level:	Not Reported	Note:	Not Reported
Level reading date:	2004-09-14	Feet below surface:	40.05
Feet to sea level:	Not Reported	Note:	Not Reported
Level reading date:	2004-08-11	Feet below surface:	40.02
Feet to sea level:	Not Reported	Note:	Not Reported
Level reading date:	2004-06-17	Feet below surface:	39.99
Feet to sea level:	Not Reported	Note:	Not Reported
Level reading date:	2004-05-12	Feet below surface:	40.00
Feet to sea level:	Not Reported	Note:	Not Reported
Level reading date:	2004-04-08	Feet below surface:	40.15
Feet to sea level:	Not Reported	Note:	Not Reported
Level reading date:	2004-03-03	Feet below surface:	39.89
Feet to sea level:	Not Reported	Note:	Not Reported
Level reading date:	2004-02-20	Feet below surface:	39.74
Feet to sea level:	Not Reported	Note:	Not Reported
Level reading date:	2004-02-06	Feet below surface:	39.88
Feet to sea level:	Not Reported	Note:	Not Reported

Level reading date:	2004-01-22	Feet below surface:	39.90
Feet to sea level:	Not Reported	Note:	Not Reported
Level reading date:	2003-12-16	Feet below surface:	39.79
Feet to sea level:	Not Reported	Note:	Not Reported
Level reading date:	2003-11-18	Feet below surface:	39.92
Feet to sea level:	Not Reported	Note:	Not Reported

O104
SW
1/2 - 1 Mile
Lower

FED USGS **USGS40000140975**

Organization ID:	USGS-CA		
Organization Name:	USGS California Water Science Center		
Monitor Location:	001S004W09L004S	Type:	Well
Description:	Not Reported	HUC:	Not Reported
Drainage Area:	Not Reported	Drainage Area Units:	Not Reported
Contrib Drainage Area:	Not Reported	Contrib Drainage Area Unts:	Not Reported
Aquifer:	California Coastal Basin aquifers		
Formation Type:	Not Reported	Aquifer Type:	Not Reported
Construction Date:	20030203	Well Depth:	85
Well Depth Units:	ft	Well Hole Depth:	363
Well Hole Depth Units:	ft		

Ground water levels,Number of Measurements:	15	Level reading date:	2005-01-27
Feet below surface:	75.56	Feet to sea level:	Not Reported
Note:	Not Reported		
Level reading date:	2005-01-05	Feet below surface:	75.57
Feet to sea level:	Not Reported	Note:	Not Reported
Level reading date:	2004-11-23	Feet below surface:	75.57
Feet to sea level:	Not Reported	Note:	Not Reported
Level reading date:	2004-10-23	Feet below surface:	75.50
Feet to sea level:	Not Reported	Note:	Not Reported
Level reading date:	2004-09-14	Feet below surface:	75.24
Feet to sea level:	Not Reported	Note:	Not Reported
Level reading date:	2004-08-11	Feet below surface:	81.83
Feet to sea level:	Not Reported	Note:	Not Reported
Level reading date:	2004-06-17	Feet below surface:	75.43
Feet to sea level:	Not Reported	Note:	Not Reported
Level reading date:	2004-05-12	Feet below surface:	75.40
Feet to sea level:	Not Reported	Note:	Not Reported
Level reading date:	2004-04-08	Feet below surface:	75.34
Feet to sea level:	Not Reported	Note:	Not Reported
Level reading date:	2004-03-03	Feet below surface:	74.88
Feet to sea level:	Not Reported	Note:	Not Reported
Level reading date:	2004-02-20	Feet below surface:	74.88
Feet to sea level:	Not Reported	Note:	Not Reported

Level reading date:	2004-02-06	Feet below surface:	74.89
Feet to sea level:	Not Reported	Note:	Not Reported
Level reading date:	2004-01-22	Feet below surface:	74.89
Feet to sea level:	Not Reported	Note:	Not Reported
Level reading date:	2003-12-16	Feet below surface:	74.93
Feet to sea level:	Not Reported	Note:	Not Reported
Level reading date:	2003-11-18	Feet below surface:	74.67
Feet to sea level:	Not Reported	Note:	Not Reported

N105
SSE **CA WELLS** **CAUSGSN00014190**
1/2 - 1 Mile
Lower

Well ID:	USGS-340533117173201	Well Type:	UNK
Source:	United States Geological Survey		
Other Name:	USGS-340533117173201	GAMA PFAS Testing:	Not Reported
Groundwater Quality Data:	https://gamagroundwater.waterboards.ca.gov/gama/gamamap/public/GamaDataDisplay.asp?dataset=USGSNEW&samp_date=&global_id=&assigned_name=USGS-340533117173201&store_num=		
GeoTracker Data:	Not Reported		

P106
SSW **CA WELLS** **CAEDF0000088863**
1/2 - 1 Mile
Lower

Well ID:	T0607100163-RMC03	Well Type:	MONITORING
Source:	EDF	Other Name:	RMC03
GAMA PFAS Testing:	Not Reported		
Groundwater Quality Data:	https://gamagroundwater.waterboards.ca.gov/gama/gamamap/public/GamaDataDisplay.asp?dataset=EDF&samp_date=&global_id=T0607100163&assigned_name=RMC03&store_num=		
GeoTracker Data:	https://geotracker.waterboards.ca.gov/profile_report.asp?cmd=MWEDFResults&global_id=T0607100163&assigned_name=RMC03		

N107
SSE **FED USGS** **USGS40000140908**
1/2 - 1 Mile
Lower

Organization ID:	USGS-CA		
Organization Name:	USGS California Water Science Center		
Monitor Location:	001S004W10N006S	Type:	Well
Description:	Not Reported	HUC:	18070203
Drainage Area:	Not Reported	Drainage Area Units:	Not Reported
Contrib Drainage Area:	Not Reported	Contrib Drainage Area Unts:	Not Reported
Aquifer:	California Coastal Basin aquifers		
Formation Type:	Not Reported	Aquifer Type:	Not Reported
Construction Date:	Not Reported	Well Depth:	417
Well Depth Units:	ft	Well Hole Depth:	557
Well Hole Depth Units:	ft		

Ground water levels,Number of Measurements:	1	Level reading date:	1971-05-01
Feet below surface:	50.00	Feet to sea level:	Not Reported

Note: Not Reported

N108
SSE **CA WELLS** **CADWR0000029056**
1/2 - 1 Mile
Lower

Well ID:	01S04W10N006S	Well Type:	UNK
Source:	Department of Water Resources		
Other Name:	01S04W10N006S	GAMA PFAS Testing:	Not Reported
Groundwater Quality Data:	https://gamagroundwater.waterboards.ca.gov/gama/gamamap/public/GamaDataDisplay.asp?dataset=DWR&samp_date=&global_id=&assigned_name=01S04W10N006S&store_num=		
GeoTracker Data:	Not Reported		

N109
SSE **CA WELLS** **CAUSGSN00011128**
1/2 - 1 Mile
Lower

Well ID:	USGS-340533117172801	Well Type:	UNK
Source:	United States Geological Survey		
Other Name:	USGS-340533117172801	GAMA PFAS Testing:	Not Reported
Groundwater Quality Data:	https://gamagroundwater.waterboards.ca.gov/gama/gamamap/public/GamaDataDisplay.asp?dataset=USGSNEW&samp_date=&global_id=&assigned_name=USGS-340533117172801&store_num=		
GeoTracker Data:	Not Reported		

P110
SSW **CA WELLS** **CAEDF0000140284**
1/2 - 1 Mile
Lower

Well ID:	T0607100163-RMC04	Well Type:	MONITORING
Source:	EDF	Other Name:	RMC04
GAMA PFAS Testing:	Not Reported		
Groundwater Quality Data:	https://gamagroundwater.waterboards.ca.gov/gama/gamamap/public/GamaDataDisplay.asp?dataset=EDF&samp_date=&global_id=T0607100163&assigned_name=RMC04&store_num=		
GeoTracker Data:	https://geotracker.waterboards.ca.gov/profile_report.asp?cmd=MWEDFResults&global_id=T0607100163&assigned_name=RMC04		

P111
SSW **CA WELLS** **CAEDF0000118803**
1/2 - 1 Mile
Lower

Well ID:	T0607100163-RMC05	Well Type:	MONITORING
Source:	EDF	Other Name:	RMC05
GAMA PFAS Testing:	Not Reported		
Groundwater Quality Data:	https://gamagroundwater.waterboards.ca.gov/gama/gamamap/public/GamaDataDisplay.asp?dataset=EDF&samp_date=&global_id=T0607100163&assigned_name=RMC05&store_num=		
GeoTracker Data:	https://geotracker.waterboards.ca.gov/profile_report.asp?cmd=MWEDFResults&global_id=T0607100163&assigned_name=RMC05		

Map ID Direction Distance Elevation	Database	EDR ID Number
P112 **SSW** **1/2 - 1 Mile** **Lower**	**CA WELLS**	**CAEDF0000076373**

Well ID:	T0607100163-W05	Well Type:	MONITORING
Source:	EDF	Other Name:	W05
GAMA PFAS Testing:	Not Reported		
Groundwater Quality Data:	https://gamagroundwater.waterboards.ca.gov/gama/gamamap/public/GamaDataDisplay.asp?dataset=EDF&samp_date=&global_id=T0607100163&assigned_name=W05&store_num=		
GeoTracker Data:	https://geotracker.waterboards.ca.gov/profile_report.asp?cmd=MWEDFResults&global_id=T0607100163&assigned_name=W05		

P113 **SSW** **1/2 - 1 Mile** **Lower**	**CA WELLS**	**CAEDF0000035520**

Well ID:	T0607100163-MW01	Well Type:	MONITORING
Source:	EDF	Other Name:	MW01
GAMA PFAS Testing:	Not Reported		
Groundwater Quality Data:	https://gamagroundwater.waterboards.ca.gov/gama/gamamap/public/GamaDataDisplay.asp?dataset=EDF&samp_date=&global_id=T0607100163&assigned_name=MW01&store_num=		
GeoTracker Data:	https://geotracker.waterboards.ca.gov/profile_report.asp?cmd=MWEDFResults&global_id=T0607100163&assigned_name=MW01		

P114 **SSW** **1/2 - 1 Mile** **Lower**	**CA WELLS**	**CAEDF0000108132**

Well ID:	T0607100163-W01R	Well Type:	MONITORING
Source:	EDF	Other Name:	W01R
GAMA PFAS Testing:	Not Reported		
Groundwater Quality Data:	https://gamagroundwater.waterboards.ca.gov/gama/gamamap/public/GamaDataDisplay.asp?dataset=EDF&samp_date=&global_id=T0607100163&assigned_name=W01R&store_num=		
GeoTracker Data:	https://geotracker.waterboards.ca.gov/profile_report.asp?cmd=MWEDFResults&global_id=T0607100163&assigned_name=W01R		

P115 **SSW** **1/2 - 1 Mile** **Lower**	**CA WELLS**	**CAEDF0000081331**

Well ID:	T0607100163-CB01	Well Type:	MONITORING
Source:	EDF	Other Name:	CB01
GAMA PFAS Testing:	Not Reported		
Groundwater Quality Data:	https://gamagroundwater.waterboards.ca.gov/gama/gamamap/public/GamaDataDisplay.asp?dataset=EDF&samp_date=&global_id=T0607100163&assigned_name=CB01&store_num=		
GeoTracker Data:	https://geotracker.waterboards.ca.gov/profile_report.asp?cmd=MWEDFResults&global_id=T0607100163&assigned_name=CB01		

Map ID Direction Distance Elevation	Database	EDR ID Number
P116 **SSW** **1/2 - 1 Mile** **Lower**	**CA WELLS**	**CAEDF0000057958**

Well ID:	T0607100163-CB03	Well Type:	MONITORING
Source:	EDF	Other Name:	CB03
GAMA PFAS Testing:	Not Reported		
Groundwater Quality Data:	https://gamagroundwater.waterboards.ca.gov/gama/gamamap/public/GamaDataDisplay.asp?dataset=EDF&samp_date=&global_id=T0607100163&assigned_name=CB03&store_num=		
GeoTracker Data:	https://geotracker.waterboards.ca.gov/profile_report.asp?cmd=MWEDFResults&global_id=T0607100163&assigned_name=CB03		

P117 **SSW** **1/2 - 1 Mile** **Lower**	**CA WELLS**	**CAEDF0000013690**

Well ID:	T0607100163-RMC01	Well Type:	MONITORING
Source:	EDF	Other Name:	RMC01
GAMA PFAS Testing:	Not Reported		
Groundwater Quality Data:	https://gamagroundwater.waterboards.ca.gov/gama/gamamap/public/GamaDataDisplay.asp?dataset=EDF&samp_date=&global_id=T0607100163&assigned_name=RMC01&store_num=		
GeoTracker Data:	https://geotracker.waterboards.ca.gov/profile_report.asp?cmd=MWEDFResults&global_id=T0607100163&assigned_name=RMC01		

P118 **SSW** **1/2 - 1 Mile** **Lower**	**CA WELLS**	**CAEDF0000111923**

Well ID:	T0607100163-W02A	Well Type:	MONITORING
Source:	EDF	Other Name:	W02A
GAMA PFAS Testing:	Not Reported		
Groundwater Quality Data:	https://gamagroundwater.waterboards.ca.gov/gama/gamamap/public/GamaDataDisplay.asp?dataset=EDF&samp_date=&global_id=T0607100163&assigned_name=W02A&store_num=		
GeoTracker Data:	https://geotracker.waterboards.ca.gov/profile_report.asp?cmd=MWEDFResults&global_id=T0607100163&assigned_name=W02A		

Q119 **SE** **1/2 - 1 Mile** **Lower**	**FED USGS**	**USGS40000140932**

Organization ID:	USGS-CA		
Organization Name:	USGS California Water Science Center		
Monitor Location:	001S004W10K001S	Type:	Well
Description:	Not Reported	HUC:	Not Reported
Drainage Area:	Not Reported	Drainage Area Units:	Not Reported
Contrib Drainage Area:	Not Reported	Contrib Drainage Area Unts:	Not Reported
Aquifer:	California Coastal Basin aquifers		
Formation Type:	Not Reported	Aquifer Type:	Not Reported
Construction Date:	20021031	Well Depth:	150
Well Depth Units:	ft	Well Hole Depth:	350

GEOCHECK® - PHYSICAL SETTING SOURCE MAP FINDINGS

Well Hole Depth Units: ft

Ground water levels,Number of Measurements: 18

Level reading date:	2005-01-27		
Feet below surface:	54.18	Feet to sea level:	Not Reported
Note:	Not Reported		
Level reading date:	2005-01-05	Feet below surface:	54.62
Feet to sea level:	Not Reported	Note:	Not Reported
Level reading date:	2004-11-22	Feet below surface:	54.19
Feet to sea level:	Not Reported	Note:	Not Reported
Level reading date:	2004-10-23	Feet below surface:	53.60
Feet to sea level:	Not Reported	Note:	Not Reported
Level reading date:	2004-09-15	Feet below surface:	52.60
Feet to sea level:	Not Reported	Note:	Not Reported
Level reading date:	2004-08-11	Feet below surface:	50.95
Feet to sea level:	Not Reported	Note:	Not Reported
Level reading date:	2004-07-16	Feet below surface:	49.62
Feet to sea level:	Not Reported	Note:	Not Reported
Level reading date:	2004-06-16	Feet below surface:	48.33
Feet to sea level:	Not Reported	Note:	Not Reported
Level reading date:	2004-05-12	Feet below surface:	46.33
Feet to sea level:	Not Reported	Note:	Not Reported
Level reading date:	2004-04-23	Feet below surface:	45.61
Feet to sea level:	Not Reported	Note:	Not Reported
Level reading date:	2004-04-08	Feet below surface:	45.39
Feet to sea level:	Not Reported	Note:	Not Reported
Level reading date:	2004-03-18	Feet below surface:	44.96
Feet to sea level:	Not Reported	Note:	Not Reported
Level reading date:	2004-03-03	Feet below surface:	44.13
Feet to sea level:	Not Reported	Note:	Not Reported
Level reading date:	2004-02-20	Feet below surface:	44.85
Feet to sea level:	Not Reported	Note:	Not Reported
Level reading date:	2004-02-02	Feet below surface:	44.76
Feet to sea level:	Not Reported	Note:	Not Reported
Level reading date:	2004-01-22	Feet below surface:	44.79
Feet to sea level:	Not Reported	Note:	Not Reported
Level reading date:	2003-12-16	Feet below surface:	44.71
Feet to sea level:	Not Reported	Note:	Not Reported
Level reading date:	2003-11-18	Feet below surface:	44.43
Feet to sea level:	Not Reported	Note:	Not Reported

Map ID Direction Distance Elevation		Database	EDR ID Number
Q120 **SE** **1/2 - 1 Mile** **Lower**		**FED USGS**	**USGS40000140933**

Organization ID:	USGS-CA		
Organization Name:	USGS California Water Science Center		
Monitor Location:	001S004W10K002S	Type:	Well
Description:	Not Reported	HUC:	Not Reported
Drainage Area:	Not Reported	Drainage Area Units:	Not Reported
Contrib Drainage Area:	Not Reported	Contrib Drainage Area Unts:	Not Reported
Aquifer:	California Coastal Basin aquifers		
Formation Type:	Not Reported	Aquifer Type:	Not Reported
Construction Date:	20021031	Well Depth:	95
Well Depth Units:	ft	Well Hole Depth:	350
Well Hole Depth Units:	ft		

Ground water levels,Number of Measurements:	18	Level reading date:	2005-01-27
Feet below surface:	53.16	Feet to sea level:	Not Reported
Note:	Not Reported		
Level reading date:	2005-01-05	Feet below surface:	53.51
Feet to sea level:	Not Reported	Note:	Not Reported
Level reading date:	2004-11-22	Feet below surface:	52.92
Feet to sea level:	Not Reported	Note:	Not Reported
Level reading date:	2004-10-23	Feet below surface:	52.32
Feet to sea level:	Not Reported	Note:	Not Reported
Level reading date:	2004-09-15	Feet below surface:	51.23
Feet to sea level:	Not Reported	Note:	Not Reported
Level reading date:	2004-08-11	Feet below surface:	49.63
Feet to sea level:	Not Reported	Note:	Not Reported
Level reading date:	2004-07-16	Feet below surface:	48.41
Feet to sea level:	Not Reported	Note:	Not Reported
Level reading date:	2004-06-16	Feet below surface:	47.19
Feet to sea level:	Not Reported	Note:	Not Reported
Level reading date:	2004-05-12	Feet below surface:	45.50
Feet to sea level:	Not Reported	Note:	Not Reported
Level reading date:	2004-04-23	Feet below surface:	44.86
Feet to sea level:	Not Reported	Note:	Not Reported
Level reading date:	2004-04-08	Feet below surface:	44.67
Feet to sea level:	Not Reported	Note:	Not Reported
Level reading date:	2004-03-18	Feet below surface:	44.25
Feet to sea level:	Not Reported	Note:	Not Reported
Level reading date:	2004-03-03	Feet below surface:	43.60
Feet to sea level:	Not Reported	Note:	Not Reported
Level reading date:	2004-02-20	Feet below surface:	44.10
Feet to sea level:	Not Reported	Note:	Not Reported

Level reading date:	2004-02-02	Feet below surface:	43.97
Feet to sea level:	Not Reported	Note:	Not Reported
Level reading date:	2004-01-22	Feet below surface:	43.98
Feet to sea level:	Not Reported	Note:	Not Reported
Level reading date:	2003-12-16	Feet below surface:	43.75
Feet to sea level:	Not Reported	Note:	Not Reported
Level reading date:	2003-11-18	Feet below surface:	43.36
Feet to sea level:	Not Reported	Note:	Not Reported

Q121
SE
1/2 - 1 Mile
Lower

FED USGS **USGS40000140934**

Organization ID:	USGS-CA		
Organization Name:	USGS California Water Science Center		
Monitor Location:	001S004W10K003S	Type:	Well
Description:	Not Reported	HUC:	Not Reported
Drainage Area:	Not Reported	Drainage Area Units:	Not Reported
Contrib Drainage Area:	Not Reported	Contrib Drainage Area Unts:	Not Reported
Aquifer:	California Coastal Basin aquifers		
Formation Type:	Not Reported	Aquifer Type:	Not Reported
Construction Date:	20021031	Well Depth:	75
Well Depth Units:	ft	Well Hole Depth:	350
Well Hole Depth Units:	ft		

Ground water levels,Number of Measurements:	18	Level reading date:	2005-01-27
Feet below surface:	49.97	Feet to sea level:	Not Reported
Note:	Not Reported		
Level reading date:	2005-01-05	Feet below surface:	49.90
Feet to sea level:	Not Reported	Note:	Not Reported
Level reading date:	2004-11-22	Feet below surface:	48.90
Feet to sea level:	Not Reported	Note:	Not Reported
Level reading date:	2004-10-23	Feet below surface:	48.15
Feet to sea level:	Not Reported	Note:	Not Reported
Level reading date:	2004-09-15	Feet below surface:	46.84
Feet to sea level:	Not Reported	Note:	Not Reported
Level reading date:	2004-08-11	Feet below surface:	45.56
Feet to sea level:	Not Reported	Note:	Not Reported
Level reading date:	2004-07-16	Feet below surface:	44.69
Feet to sea level:	Not Reported	Note:	Not Reported
Level reading date:	2004-06-16	Feet below surface:	43.79
Feet to sea level:	Not Reported	Note:	Not Reported
Level reading date:	2004-05-12	Feet below surface:	42.93
Feet to sea level:	Not Reported	Note:	Not Reported
Level reading date:	2004-04-23	Feet below surface:	42.60
Feet to sea level:	Not Reported	Note:	Not Reported

Level reading date:	2004-04-08	Feet below surface:	42.42
Feet to sea level:	Not Reported	Note:	Not Reported
Level reading date:	2004-03-18	Feet below surface:	42.13
Feet to sea level:	Not Reported	Note:	Not Reported
Level reading date:	2004-03-03	Feet below surface:	41.98
Feet to sea level:	Not Reported	Note:	Not Reported
Level reading date:	2004-02-20	Feet below surface:	41.92
Feet to sea level:	Not Reported	Note:	Not Reported
Level reading date:	2004-02-02	Feet below surface:	41.69
Feet to sea level:	Not Reported	Note:	Not Reported
Level reading date:	2004-01-22	Feet below surface:	41.59
Feet to sea level:	Not Reported	Note:	Not Reported
Level reading date:	2003-12-16	Feet below surface:	40.90
Feet to sea level:	Not Reported	Note:	Not Reported
Level reading date:	2003-11-18	Feet below surface:	40.20
Feet to sea level:	Not Reported	Note:	Not Reported

P122
SSW **CA WELLS** **CAEDF0000124985**
1/2 - 1 Mile
Lower

Well ID:	T0607100163-KMW02	Well Type:	MONITORING
Source:	EDF	Other Name:	KMW02
GAMA PFAS Testing:	Not Reported		
Groundwater Quality Data:	https://gamagroundwater.waterboards.ca.gov/gama/gamamap/public/GamaDataDisplay.asp?dataset=EDF&samp_date=&global_id=T0607100163&assigned_name=KMW02&store_num=		
GeoTracker Data:	https://geotracker.waterboards.ca.gov/profile_report.asp?cmd=MWEDFResults&global_id=T0607100163&assigned_name=KMW02		

P123
SSW **CA WELLS** **CAEDF0000044890**
1/2 - 1 Mile
Lower

Well ID:	T0607100163-KMW03	Well Type:	MONITORING
Source:	EDF	Other Name:	KMW03
GAMA PFAS Testing:	Not Reported		
Groundwater Quality Data:	https://gamagroundwater.waterboards.ca.gov/gama/gamamap/public/GamaDataDisplay.asp?dataset=EDF&samp_date=&global_id=T0607100163&assigned_name=KMW03&store_num=		
GeoTracker Data:	https://geotracker.waterboards.ca.gov/profile_report.asp?cmd=MWEDFResults&global_id=T0607100163&assigned_name=KMW03		

P124
SSW **CA WELLS** **CAEDF0000012243**
1/2 - 1 Mile
Lower

Well ID:	T0607100163-W04	Well Type:	MONITORING
Source:	EDF	Other Name:	W04

GAMA PFAS Testing: Not Reported
Groundwater Quality Data: https://gamagroundwater.waterboards.ca.gov/gama/gamamap/public/GamaDataDisplay.asp?dataset=EDF&samp_date=&global_id=T0607100163&assigned_name=W04&store_num=
GeoTracker Data: https://geotracker.waterboards.ca.gov/profile_report.asp?cmd=MWEDFResults&global_id=T0607100163&assigned_name=W04

P125
SSW
1/2 - 1 Mile
Lower

CA WELLS **CAEDF0000065854**

Well ID:	T0607100163-CB02	Well Type:	MONITORING
Source:	EDF	Other Name:	CB02

GAMA PFAS Testing: Not Reported
Groundwater Quality Data: https://gamagroundwater.waterboards.ca.gov/gama/gamamap/public/GamaDataDisplay.asp?dataset=EDF&samp_date=&global_id=T0607100163&assigned_name=CB02&store_num=
GeoTracker Data: https://geotracker.waterboards.ca.gov/profile_report.asp?cmd=MWEDFResults&global_id=T0607100163&assigned_name=CB02

P126
SSW
1/2 - 1 Mile
Lower

CA WELLS **CAEDF0000051758**

Well ID:	T0607100163-RMC02	Well Type:	MONITORING
Source:	EDF	Other Name:	RMC02

GAMA PFAS Testing: Not Reported
Groundwater Quality Data: https://gamagroundwater.waterboards.ca.gov/gama/gamamap/public/GamaDataDisplay.asp?dataset=EDF&samp_date=&global_id=T0607100163&assigned_name=RMC02&store_num=
GeoTracker Data: https://geotracker.waterboards.ca.gov/profile_report.asp?cmd=MWEDFResults&global_id=T0607100163&assigned_name=RMC02

Q127
SE
1/2 - 1 Mile
Lower

CA WELLS **CADWR9000006759**

State Well #:	01S04W10K001S	Station ID:	39726
Well Name:	Not Reported	Basin Name:	San Bernardino
Well Use:	Unknown	Well Type:	Unknown
Well Depth:	0	Well Completion Rpt #:	Not Reported

Q128
SE
1/2 - 1 Mile
Lower

CA WELLS **CADWR9000006760**

State Well #:	01S04W10K002S	Station ID:	38757
Well Name:	Not Reported	Basin Name:	San Bernardino
Well Use:	Unknown	Well Type:	Unknown
Well Depth:	0	Well Completion Rpt #:	Not Reported

Map ID Direction Distance Elevation	Database	EDR ID Number
Q129 **SE** **1/2 - 1 Mile** **Lower**	**CA WELLS**	**CADWR9000006761**

State Well #:	01S04W10K003S	Station ID:	25834
Well Name:	Not Reported	Basin Name:	San Bernardino
Well Use:	Unknown	Well Type:	Unknown
Well Depth:	0	Well Completion Rpt #:	Not Reported

P130 **SSW** **1/2 - 1 Mile** **Lower**	**CA WELLS**	**CAEDF0000101784**

Well ID:	T0607100163-RMC06	Well Type:	MONITORING
Source:	EDF	Other Name:	RMC06
GAMA PFAS Testing:	Not Reported		
Groundwater Quality Data:	https://gamagroundwater.waterboards.ca.gov/gama/gamamap/public/GamaDataDisplay.asp?dataset=EDF&samp_date=&global_id=T0607100163&assigned_name=RMC06&store_num=		
GeoTracker Data:	https://geotracker.waterboards.ca.gov/profile_report.asp?cmd=MWEDFResults&global_id=T0607100163&assigned_name=RMC06		

---

131 **South** **1/2 - 1 Mile** **Lower**	**FED USGS**	**USGS40000140882**

Organization ID:	USGS-CA		
Organization Name:	USGS California Water Science Center		
Monitor Location:	001S004W15D00AS	Type:	Well
Description:	Not Reported	HUC:	18070203
Drainage Area:	Not Reported	Drainage Area Units:	Not Reported
Contrib Drainage Area:	Not Reported	Contrib Drainage Area Unts:	Not Reported
Aquifer:	California Coastal Basin aquifers		
Formation Type:	Not Reported	Aquifer Type:	Not Reported
Construction Date:	19520101	Well Depth:	76
Well Depth Units:	ft	Well Hole Depth:	100
Well Hole Depth Units:	ft		

Ground water levels,Number of Measurements:	1	Level reading date:	1952-08-15
Feet below surface:	12.00	Feet to sea level:	Not Reported
Note:	Not Reported		

R132 **West** **1/2 - 1 Mile** **Higher**	**FED USGS**	**USGS40000141125**

Organization ID:	USGS-CA		
Organization Name:	USGS California Water Science Center		
Monitor Location:	001S004W09D001S	Type:	Well
Description:	Not Reported	HUC:	18070203
Drainage Area:	Not Reported	Drainage Area Units:	Not Reported

Contrib Drainage Area:	Not Reported	Contrib Drainage Area Unts:	Not Reported
Aquifer:	California Coastal Basin aquifers		
Formation Type:	Not Reported	Aquifer Type:	Not Reported
Construction Date:	19020101	Well Depth:	450
Well Depth Units:	ft	Well Hole Depth:	472
Well Hole Depth Units:	ft		

S133
SW **CA WELLS** **CAUSGSN00009910**
1/2 - 1 Mile
Lower

Well ID:	USGS-340542117182801	Well Type:	UNK
Source:	United States Geological Survey		
Other Name:	USGS-340542117182801	GAMA PFAS Testing:	Not Reported
Groundwater Quality Data:	https://gamagroundwater.waterboards.ca.gov/gama/gamamap/public/GamaDataDisplay.asp?dataset=USGSNEW&samp_date=&global_id=&assigned_name=USGS-340542117182801&store_num=		
GeoTracker Data:	Not Reported		

S134
SW **FED USGS** **USGS40000140955**
1/2 - 1 Mile
Lower

Organization ID:	USGS-CA		
Organization Name:	USGS California Water Science Center		
Monitor Location:	001S004W09P001S	Type:	Well
Description:	Not Reported	HUC:	18070203
Drainage Area:	Not Reported	Drainage Area Units:	Not Reported
Contrib Drainage Area:	Not Reported	Contrib Drainage Area Unts:	Not Reported
Aquifer:	California Coastal Basin aquifers		
Formation Type:	Not Reported	Aquifer Type:	Not Reported
Construction Date:	Not Reported	Well Depth:	270
Well Depth Units:	ft	Well Hole Depth:	400
Well Hole Depth Units:	ft		

Ground water levels,Number of Measurements:	1	Level reading date:	1971-05-01
Feet below surface:	86.00	Feet to sea level:	Not Reported
Note:	Not Reported		

T135
SSW **CA WELLS** **CAEDF0000076220**
1/2 - 1 Mile
Lower

Well ID:	T0607136728-MW-5	Well Type:	MONITORING
Source:	EDF	Other Name:	MW-5
GAMA PFAS Testing:	Not Reported		
Groundwater Quality Data:	https://gamagroundwater.waterboards.ca.gov/gama/gamamap/public/GamaDataDisplay.asp?dataset=EDF&samp_date=&global_id=T0607136728&assigned_name=MW-5&store_num=		
GeoTracker Data:	https://geotracker.waterboards.ca.gov/profile_report.asp?cmd=MWEDFResults&global_id=T0607136728&assigned_name=MW-5		

Map ID Direction Distance Elevation	Database	EDR ID Number
S136 **SW** **1/2 - 1 Mile** **Lower**	**CA WELLS**	**CADWR0000000297**

Well ID:	01S04W09P001S	Well Type:	UNK
Source:	Department of Water Resources		
Other Name:	01S04W09P001S	GAMA PFAS Testing:	Not Reported
Groundwater Quality Data:	https://gamagroundwater.waterboards.ca.gov/gama/gamamap/public/GamaDataDisplay.asp?dataset=DWR&samp_date=&global_id=&assigned_name=01S04W09P001S&store_num=		
GeoTracker Data:	Not Reported		

T137 **SSW** **1/2 - 1 Mile** **Lower**	**CA WELLS**	**CAEDF0000016697**

Well ID:	T0607136728-MW-4	Well Type:	MONITORING
Source:	EDF	Other Name:	MW-4
GAMA PFAS Testing:	Not Reported		
Groundwater Quality Data:	https://gamagroundwater.waterboards.ca.gov/gama/gamamap/public/GamaDataDisplay.asp?dataset=EDF&samp_date=&global_id=T0607136728&assigned_name=MW-4&store_num=		
GeoTracker Data:	https://geotracker.waterboards.ca.gov/profile_report.asp?cmd=MWEDFResults&global_id=T0607136728&assigned_name=MW-4		

---

138 **SE** **1/2 - 1 Mile** **Lower**	**FED USGS**	**USGS40000140954**

Organization ID:	USGS-CA		
Organization Name:	USGS California Water Science Center		
Monitor Location:	001S004W10Q001S	Type:	Well
Description:	Not Reported	HUC:	18070203
Drainage Area:	Not Reported	Drainage Area Units:	Not Reported
Contrib Drainage Area:	Not Reported	Contrib Drainage Area Unts:	Not Reported
Aquifer:	California Coastal Basin aquifers		
Formation Type:	Not Reported	Aquifer Type:	Not Reported
Construction Date:	19290101	Well Depth:	243
Well Depth Units:	ft	Well Hole Depth:	243
Well Hole Depth Units:	ft		

T139 **SSW** **1/2 - 1 Mile** **Lower**	**CA WELLS**	**CAEDF0000048083**

Well ID:	T0607136728-MW-3	Well Type:	MONITORING
Source:	EDF	Other Name:	MW-3
GAMA PFAS Testing:	Not Reported		
Groundwater Quality Data:	https://gamagroundwater.waterboards.ca.gov/gama/gamamap/public/GamaDataDisplay.asp?dataset=EDF&samp_date=&global_id=T0607136728&assigned_name=MW-3&store_num=		
GeoTracker Data:	https://geotracker.waterboards.ca.gov/profile_report.asp?cmd=MWEDFResults&global_id=T0607136728&assigned_name=MW-3		

Map ID Direction Distance Elevation	Database	EDR ID Number
T140 **SSW** **1/2 - 1 Mile** **Lower**	**CA WELLS**	**CAEDF0000082568**

Well ID:	T0607136728-MW-1	Well Type:	MONITORING
Source:	EDF	Other Name:	MW-1
GAMA PFAS Testing:	Not Reported		
Groundwater Quality Data:	https://gamagroundwater.waterboards.ca.gov/gama/gamamap/public/GamaDataDisplay.asp?dataset=EDF&samp_date=&global_id=T0607136728&assigned_name=MW-1&store_num=		
GeoTracker Data:	https://geotracker.waterboards.ca.gov/profile_report.asp?cmd=MWEDFResults&global_id=T0607136728&assigned_name=MW-1		

---

141 **NW** **1/2 - 1 Mile** **Higher**	**FED USGS**	**USGS40000141384**

Organization ID:	USGS-CA		
Organization Name:	USGS California Water Science Center		
Monitor Location:	001S004W04F004S	Type:	Well
Description:	Not Reported	HUC:	Not Reported
Drainage Area:	Not Reported	Drainage Area Units:	Not Reported
Contrib Drainage Area:	Not Reported	Contrib Drainage Area Unts:	Not Reported
Aquifer:	California Coastal Basin aquifers		
Formation Type:	Not Reported	Aquifer Type:	Confined multiple aquifer
Construction Date:	19900202	Well Depth:	970
Well Depth Units:	ft	Well Hole Depth:	1324
Well Hole Depth Units:	ft		

T142 **SSW** **1/2 - 1 Mile** **Lower**	**CA WELLS**	**CAEDF0000096404**

Well ID:	T0607136728-MW-2	Well Type:	MONITORING
Source:	EDF	Other Name:	MW-2
GAMA PFAS Testing:	Not Reported		
Groundwater Quality Data:	https://gamagroundwater.waterboards.ca.gov/gama/gamamap/public/GamaDataDisplay.asp?dataset=EDF&samp_date=&global_id=T0607136728&assigned_name=MW-2&store_num=		
GeoTracker Data:	https://geotracker.waterboards.ca.gov/profile_report.asp?cmd=MWEDFResults&global_id=T0607136728&assigned_name=MW-2		

R143 **West** **1/2 - 1 Mile** **Higher**	**CA WELLS**	**CADWR0000016559**

Well ID:	01S04W08A001S	Well Type:	UNK
Source:	Department of Water Resources		
Other Name:	01S04W08A001S	GAMA PFAS Testing:	Not Reported
Groundwater Quality Data:	https://gamagroundwater.waterboards.ca.gov/gama/gamamap/public/GamaDataDisplay.asp?dataset=DWR&samp_date=&global_id=&assigned_name=01S04W08A001S&store_num=		
GeoTracker Data:	Not Reported		

Map ID Direction Distance Elevation	Database	EDR ID Number
144 **NNE** **1/2 - 1 Mile** **Higher**	**CA WELLS**	**CADWR0000031426**

Well ID:	01S04W03D001S	Well Type:	UNK
Source:	Department of Water Resources		
Other Name:	01S04W03D001S	GAMA PFAS Testing:	Not Reported
Groundwater Quality Data:	https://gamagroundwater.waterboards.ca.gov/gama/gamamap/public/GamaDataDisplay.asp?dataset=DWR&samp_date=&global_id=&assigned_name=01S04W03D001S&store_num=		
GeoTracker Data:	Not Reported		

R145 **West** **1/2 - 1 Mile** **Higher**	**CA WELLS**	**CAUSGSN00013584**

Well ID:	USGS-340622117184801	Well Type:	UNK
Source:	United States Geological Survey		
Other Name:	USGS-340622117184801	GAMA PFAS Testing:	Not Reported
Groundwater Quality Data:	https://gamagroundwater.waterboards.ca.gov/gama/gamamap/public/GamaDataDisplay.asp?dataset=USGSNEW&samp_date=&global_id=&assigned_name=USGS-340622117184801&store_num=		
GeoTracker Data:	Not Reported		

R146 **West** **1/2 - 1 Mile** **Higher**	**FED USGS**	**USGS40000141145**

Organization ID:	USGS-CA		
Organization Name:	USGS California Water Science Center		
Monitor Location:	001S004W08A001S	Type:	Well
Description:	Not Reported	HUC:	18070203
Drainage Area:	Not Reported	Drainage Area Units:	Not Reported
Contrib Drainage Area:	Not Reported	Contrib Drainage Area Unts:	Not Reported
Aquifer:	California Coastal Basin aquifers		
Formation Type:	Not Reported	Aquifer Type:	Not Reported
Construction Date:	19170101	Well Depth:	482
Well Depth Units:	ft	Well Hole Depth:	530
Well Hole Depth Units:	ft		

Ground water levels,Number of Measurements:	1	Level reading date:	1971-06-01
Feet below surface:	114.00	Feet to sea level:	Not Reported
Note:	Not Reported		

1G **East** **1/4 - 1/2 Mile** **Lower**	Site ID:	083600694T	**AQUIFLOW**	**50255**
	Groundwater Flow:	S		
	Shallow Water Depth:	28 ft		
	Deep Water Depth:	31 ft		
	Average Water Depth:	Not Reported		
	Date:	04/17/1997		

GEOCHECK® - PHYSICAL SETTING SOURCE MAP FINDINGS

Map ID Direction Distance Elevation			Database	EDR ID Number
2G **SW** **1/8 - 1/4 Mile** **Lower**	Site ID: Groundwater Flow: Shallow Water Depth: Deep Water Depth: Average Water Depth: Date:	083601340T SE 38.65 53.68 Not Reported 11/10/1998	**AQUIFLOW**	**34247**
3G **West** **1/2 - 1 Mile** **Lower**	Site ID: Groundwater Flow: Shallow Water Depth: Deep Water Depth: Average Water Depth: Date:	083600133T Not Reported 69 ft 73 ft Not Reported 05/04/1995	**AQUIFLOW**	**50232**
4G **SSE** **1/2 - 1 Mile** **Lower**	Site ID: Groundwater Flow: Shallow Water Depth: Deep Water Depth: Average Water Depth: Date:	083600053T SSW 6.5 7.5 Not Reported 08/11/1987	**AQUIFLOW**	**50141**

GEOCHECK® - PHYSICAL SETTING SOURCE MAP FINDINGS
RADON

AREA RADON INFORMATION

State Database: CA Radon

Radon Test Results

Zipcode	Num Tests	> 4 pCi/L
92401	3	0

Federal EPA Radon Zone for SAN BERNARDINO County: 2

Note: Zone 1 indoor average level > 4 pCi/L.
: Zone 2 indoor average level >= 2 pCi/L and <= 4 pCi/L.
: Zone 3 indoor average level < 2 pCi/L.

Federal Area Radon Information for SAN BERNARDINO COUNTY, CA

Number of sites tested: 18

Area	Average Activity	% <4 pCi/L	% 4-20 pCi/L	% >20 pCi/L
Living Area - 1st Floor	0.678 pCi/L	100%	0%	0%
Living Area - 2nd Floor	Not Reported	Not Reported	Not Reported	Not Reported
Basement	Not Reported	Not Reported	Not Reported	Not Reported

PHYSICAL SETTING SOURCE RECORDS SEARCHED

TOPOGRAPHIC INFORMATION

USGS 7.5' Digital Elevation Model (DEM)
Source: United States Geologic Survey
EDR acquired the USGS 7.5' Digital Elevation Model in 2002 and updated it in 2006. The 7.5 minute DEM corresponds to the USGS 1:24,000- and 1:25,000-scale topographic quadrangle maps. The DEM provides elevation data with consistent elevation units and projection.

Current USGS 7.5 Minute Topographic Map
Source: U.S. Geological Survey

HYDROLOGIC INFORMATION

Flood Zone Data: This data was obtained from the Federal Emergency Management Agency (FEMA). It depicts 100-year and 500-year flood zones as defined by FEMA. It includes the National Flood Hazard Layer (NFHL) which incorporates Flood Insurance Rate Map (FIRM) data and Q3 data from FEMA in areas not covered by NFHL.
Source: FEMA
Telephone: 877-336-2627
Date of Government Version: 2003, 2015

NWI: National Wetlands Inventory. This data, available in select counties across the country, was obtained by EDR in 2002, 2005 and 2010 from the U.S. Fish and Wildlife Service.

State Wetlands Data: Wetland Inventory
Source: Department of Fish and Wildlife
Telephone: 916-445-0411

HYDROGEOLOGIC INFORMATION

AQUIFLOW^{R} Information System
Source: EDR proprietary database of groundwater flow information
EDR has developed the AQUIFLOW Information System (AIS) to provide data on the general direction of groundwater flow at specific points. EDR has reviewed reports submitted to regulatory authorities at select sites and has extracted the date of the report, hydrogeologically determined groundwater flow direction and depth to water table information.

GEOLOGIC INFORMATION

Geologic Age and Rock Stratigraphic Unit
Source: P.G. Schruben, R.E. Arndt and W.J. Bawiec, Geology of the Conterminous U.S. at 1:2,500,000 Scale - A digital representation of the 1974 P.B. King and H.M. Beikman Map, USGS Digital Data Series DDS - 11 (1994).

STATSGO: State Soil Geographic Database
Source: Department of Agriculture, Natural Resources Conservation Service (NRCS)
The U.S. Department of Agriculture's (USDA) Natural Resources Conservation Service (NRCS) leads the national Conservation Soil Survey (NCSS) and is responsible for collecting, storing, maintaining and distributing soil survey information for privately owned lands in the United States. A soil map in a soil survey is a representation of soil patterns in a landscape. Soil maps for STATSGO are compiled by generalizing more detailed (SSURGO) soil survey maps.

SSURGO: Soil Survey Geographic Database
Source: Department of Agriculture, Natural Resources Conservation Service (NRCS)
Telephone: 800-672-5559
SSURGO is the most detailed level of mapping done by the Natural Resources Conservation Service, mapping scales generally range from 1:12,000 to 1:63,360. Field mapping methods using national standards are used to construct the soil maps in the Soil Survey Geographic (SSURGO) database. SSURGO digitizing duplicates the original soil survey maps. This level of mapping is designed for use by landowners, townships and county natural resource planning and management.

PHYSICAL SETTING SOURCE RECORDS SEARCHED

LOCAL / REGIONAL WATER AGENCY RECORDS

FEDERAL WATER WELLS

PWS: Public Water Systems
Source: EPA/Office of Drinking Water
Telephone: 202-564-3750
Public Water System data from the Federal Reporting Data System. A PWS is any water system which provides water to at least 25 people for at least 60 days annually. PWSs provide water from wells, rivers and other sources.

PWS ENF: Public Water Systems Violation and Enforcement Data
Source: EPA/Office of Drinking Water
Telephone: 202-564-3750
Violation and Enforcement data for Public Water Systems from the Safe Drinking Water Information System (SDWIS) after August 1995. Prior to August 1995, the data came from the Federal Reporting Data System (FRDS).

USGS Water Wells: USGS National Water Inventory System (NWIS)
This database contains descriptive information on sites where the USGS collects or has collected data on surface water and/or groundwater. The groundwater data includes information on wells, springs, and other sources of groundwater.

OTHER STATE DATABASE INFORMATION

Groundwater Ambient Monitoring & Assessment Program
State Water Resources Control Board
Telephone: 916-341-5577
The GAMA Program is Californias comprehensive groundwater quality monitoring program. GAMA collects data by testing the untreated, raw water in different types of wells for naturally-occurring and man-made chemicals. The GAMA data includes Domestic, Monitoring and Municipal well types from the following sources, Department of Water Resources, Department of Heath Services, EDF, Agricultural Lands, Lawrence Livermore National Laboratory, Department of Pesticide Regulation, United States Geological Survey, Groundwater Ambient Monitoring and Assessment Program and Local Groundwater Projects.

Water Well Database
Source: Department of Water Resources
Telephone: 916-651-9648

California Drinking Water Quality Database
Source: Department of Public Health
Telephone: 916-324-2319
The database includes all drinking water compliance and special studies monitoring for the state of California since 1984. It consists of over 3,200,000 individual analyses along with well and water system information.

California Oil and Gas Well Locations
Source: Dept of Conservation, Geologic Energy Management Division
Telephone: 916-323-1779
Oil and Gas well locations in the state.

California Earthquake Fault Lines
Source: California Division of Mines and Geology
The fault lines displayed on EDR's Topographic map are digitized quaternary fault lines prepared in 1975 by the United State Geological Survey. Additional information (also from 1975) regarding activity at specific fault lines comes from California's Preliminary Fault Activity Map prepared by the California Division of Mines and Geology.

RADON

State Database: CA Radon
Source: Department of Public Health
Telephone: 916-210-8558
Radon Database for California

PHYSICAL SETTING SOURCE RECORDS SEARCHED

Area Radon Information
Source: USGS
Telephone: 703-356-4020
The National Radon Database has been developed by the U.S. Environmental Protection Agency (USEPA) and is a compilation of the EPA/State Residential Radon Survey and the National Residential Radon Survey. The study covers the years 1986 - 1992. Where necessary data has been supplemented by information collected at private sources such as universities and research institutions.

EPA Radon Zones
Source: EPA
Telephone: 703-356-4020
Sections 307 & 309 of IRAA directed EPA to list and identify areas of U.S. with the potential for elevated indoor radon levels.

OTHER

Airport Landing Facilities: Private and public use landing facilities
Source: Federal Aviation Administration, 800-457-6656

Epicenters: World earthquake epicenters, Richter 5 or greater
Source: Department of Commerce, National Oceanic and Atmospheric Administration

California Earthquake Fault Lines: The fault lines displayed on EDR's Topographic map are digitized quaternary fault lines, prepared in 1975 by the United State Geological Survey. Additional information (also from 1975) regarding activity at specific fault lines comes from California's Preliminary Fault Activity Map prepared by the California Division of Mines and Geology.

STREET AND ADDRESS INFORMATION

Â© 2015 TomTom North America, Inc. All rights reserved. This material is proprietary and the subject of copyright protection and other intellectual property rights owned by or licensed to Tele Atlas North America, Inc. The use of this material is subject to the terms of a license agreement. You will be held liable for any unauthorized copying or disclosure of this material.

APPENDIX D

Regulatory Documentation

Jared Blumenfeld
Secretary for
Environmental Protection

Department of Toxic Substances Control

Meredith Williams, Ph.D., Director
9211 Oakdale Avenue
Chatsworth, California 91311

Gavin Newsom
Governor

April 19, 2022

Sonia Cisneros Ortiz
Ninyo & Moore
scisnerosortiz@ninyoandmoore.com

Public Records Request Number: PR3-041822-07

Locations: 144 Carousel Mall, San Bernardino, CA 92401 / APN: 013-418-128
605 West 4th St., San Bernardino, CA 92410 / APN: 013-420-125
160 Carousel Mall, San Bernardino, CA 92401 / APN: 013-421-136
295 Carousel Mall, San Bernardino, CA 92401 / APN: 013-423-131
677 West 4th Street, San Bernardino, CA 92410
702 West 2nd Street, San Bernardino, CA 92410
187 North F Street, San Bernardino, CA 92410
144 Central City Mall, San Bernardino, CA 92401

APNs w/o addresses: 013-421-134, 013-421-138, 013-422-145, 013-423-127, 013-423-128, 013-423-129, 013-429-111, 013-430-120 & 013-430-122

Dear Ms. Ortiz:

On April 18, 2022, the Department of Toxic Substances Control (DTSC) received your email of the same date requesting records under the Public Records Act. After a thorough review of our files, no site records were found pertaining to the sites/facilities referenced above.

However, DTSC's Hazardous Waste Tracking System (HWTS) may have records that pertain to **144 & 295 Carousel Mall, 702 W. 2nd St., 187 N. F St. & 144 Central City Mall**. This unit tracks toxic waste generators, transporters (manifests), and disposal facilities. If you are interested in this type of information, it can be identified by accessing the HWTS database at http://hwts.dtsc.ca.gov. If you are interested in retrieving detailed reports, additional charges may apply. Please contact the HWTS unit by email at hwtsreports@dtsc.ca.gov or by phone at (800) 618-6942 for further information. For copies of manifests, please send an email to mcr@dtsc.ca.gov.

Many of our records are available on EnviroStor, an online database that provides non-confidential, public access to DTSC's data management system. It tracks our cleanup, permitting, enforcement, and investigation efforts at hazardous waste facilities and sites with known or suspected contamination issues. EnviroStor is available 24/7, 365 days a year. The data reflects the latest updates as they are entered in the system. Access it from your computer or smartphone, the local

library – anywhere Internet access is available. Just go to www.envirostor.dtsc.ca.gov. You'll find a step-by-step tour of EnviroStor under the "How to Use EnviroStor" menu on the website.
If you have any questions or would like further information regarding your request, please contact me at 818-717-6521 or via email at ChatsworthFileRoom@dtsc.ca.gov.

Sincerely,

Robert Hardison
Records Mgmt. Asst. Coordinator

Sonia Cisneros Ortiz

From: WB-RB8-FileReview8 <FileReview8@waterboards.ca.gov>
Sent: Thursday, April 28, 2022 9:35 AM
To: Sonia Cisneros Ortiz
Subject: RE: Public Records Request - Carousel Mall, San Bernardino, CA

Good morning,

After careful review of our records, we show we have no files for the following site(s):
144 Carousel Mall, San Bernardino, CA (APN: 013-418-128)
605 West 4th Street, San Bernardino, CA (APN: 013-420-125)
160 Carousel Mall, San Bernardino, CA (APN: 013-421-136)
295 Carousell Mall, San Bernardino, CA (013-423-131)
187 North F Street, San Bernardino, CA
144 Central City Mall, San Bernardino, CA

Unfortunately, we do not use APN numbers or cross streets to maintain our files. We only use facility names and/or physical address numbers to locate files. If you can provide a numerical address or facility name, we can carry out your request.

All responsive records for **677 West 4th Street, San Bernardino, CA** can be found on GeoTracker using the following link: https://geotracker.waterboards.ca.gov/profile_report?global_id=T0607129188

We show we have files available for review for the following site:
702 West 2nd Street, San Bernardino, CA

Please contact us through this inbox if you would like to schedule an appointment to review files on a Tuesday between 1pm and 4pm.

If we can be of further assistance, please do not hesitate to contact us again.

Thank you,
File Review Desk
3737 Main St. Suite 500
Riverside, CA 92501

From: Sonia Cisneros Ortiz <scisnerosortiz@ninyoandmoore.com>
Sent: Monday, April 18, 2022 3:51 PM
To: WB-RB8-FileReview8 <FileReview8@waterboards.ca.gov>
Subject: Public Records Request - Carousel Mall, San Bernardino, CA

EXTERNAL:

Hello Public Records Administrator,

Ninyo & Moore is currently conducting work for a client with interests in the City of San Bernardino, California. This email is intended as a formal request for records for the following addresses and/or APNs:

- 144 Carousel Mall, San Bernardino, CA (APN: 013-418-128)

- 605 West 4th Street, San Bernardino, CA (APN: 013-420-125)
- 160 Carousel Mall, San Bernardino, CA (APN: 013-421-136)
- 295 Carousell Mall, San Bernardino, CA (013-423-131)
- APN: 013-421-134 (No associated site address)
- APN: 013-421-138 (No associated site address)
- APN: 013-422-145 (No associated site address)
- APN: 013-423-127 (No associated site address)
- APN: 013-423-128 (No associated site address)
- APN: 013-423-129 (No associated site address)
- APN: 013-429-111 (No associated site address)
- APN: 013-430-120 (No associated site address)
- APN: 013-430-122 (No associated site address)
- 677 West 4th Street, San Bernardino, CA
- 702 West 2nd Street, San Bernardino, CA
- 187 North F Street, San Bernardino, CA
- 144 Central City Mall, San Bernardino, CA

Thank you,

Sonia Cisneros Ortiz
Project Environmental Scientist
Ninyo & Moore | Geotechnical & Environmental Sciences Consultants
475 Goddard, Suite 200 | Irvine, CA 92618
949.753.7070 (**x12205**) | 949.689.2146 (Cell)
35+ Years of Quality Service | ninyoandmoore.com

BROWN AND CALDWELL

July 21, 1994

Registered Mail # P 997 939 453

Ms. Leslie Alford
California Regional Water Quality Control Board,
Santa Ana Region
2010 Iowa Avenue, Suite 100
Riverside, California 92507-2409

12-1032-54

Subject: **Quarterly Report - 1st Quarter 1994**
ARCO Station No. 6227
702 West Second Street
San Bernardino, California

Dear Ms. Alford:

This letter presents an update of the work conducted during the first quarter of 1994 at ARCO Station No. 6227, located at 702 West Second Street, San Bernardino, California. Recent site activities and a summary of the current site status are presented.

Recent Site Activities

During this quarter, the project files and related work responsibilities were transferred from Delta Environmental, Inc. (Delta), to Brown and Caldwell (BC). Part of this transfer of work were the design documents for the proposed air sparge/soil vapor extraction (AS/SVE) system prepared by Delta during the past two quarters. BC began reviewing pertinent file information and began preparing task orders for ARCO approval in order to continue with the site remediation efforts at the site.

On February 3, 1994, Groundwater Technology, Inc. (GTI) conducted quarterly sampling at the site. Groundwater samples were collected from Wells MW-00, BH-1, BH-2, BH-5, BH-6, BH-7, BH-10, BH-12, BH-13, BH-14, BH-15, BH-16, BH-17, BH-18, BH-20, and BH-21. Wells BH-8, BH-9, BH-19 and BH-22 were dry at the time of the sampling event. Free phase hydrocarbons were not noted in any of the wells. Based on the field data provided by GTI, water purge volumes per well ranged from 2 to 27 gallons prior to sampling. Water was purged from the wells using a vacuum truck. Samples were collected using disposable bailers. The samples were delivered to Del Mar Analytical in Irvine, California, on February 7, 1994. All purge water was transported to Demenno Kerdoon located in Compton, California for processing. The nonhazardous waste data form is

presented as **Attachment A**. A copy of the well sampling data and laboratory analytical results provided by GTI is presented in **Attachment B**. Historical data on TFH and BTEX concentrations at this site are included as **Attachment C**.

Samples collected from the groundwater monitoring wells were analyzed for total fuel hydrocarbons (TFH), and the following volatile aromatic compounds: benzene, toluene, ethylbenzene, and total xylenes (BTEX). The TFH and BTEX analytical tests were in accordance with United States Environmental Protection Agency (EPA) test methods 8015 (modified) and 8020, respectively.

The results indicated that TFH concentrations in the groundwater samples ranged from non-detected* to 22,000 micrograms/liter (ug/L), with the highest concentration being present in Well BH-1. Similarly, BTEX concentrations ranged from non-detected* to 2,200 ug/L (benzene), with the higher BTEX concentrations present in Well BH-1. **Table 1** summarizes the TFH and BTEX analytical results.

Two groundwater contours were prepared based on water level measurements recorded on February 3, 1994. These contours are depicted on site map as **Figure 1**. Based on the recent groundwater data, the upper groundwater zone is characterized by a mound near the southeast corner of the site, with the predominant flow directions to the southwest and northeast. The gradient in the northwest corner of the site is relatively flat. The average hydraulic grade in the southwest direction is relatively steep at approximately 0.1 feet per foot (ft/ft) or 568 feet per mile. The lower sandy groundwater zone has a general flow direction to the southeast at a hydraulic gradient of approximately 0.005 ft/ft or 25 feet per mile. Historical groundwater depths and elevations are presented in **Attachment D**.

Current Site Status

The revised corrective action plan (CAP) was conditionally approved by the Regional Water Quality Control Board (RWQCB) per the agency's letter dated August 26, 1993. The RWQCB presented several considerations for implementation of the CAP:

1. Provide an additional sparge/vent point at Well BH-1, due to the high concentrations of hydrocarbons detected in the groundwater at this location.

2. Provide on-site and off-site monitoring wells to monitor for potential off-site migration of contamination.

---

*Refer to Attachment B for laboratory detection limits on analytical methods.

Table 1. Groundwater Sample Analytical Results Summary
February 3, 1994

Well Number	*TFH (µg/L)*	*Benzene (µg/L)*	*Toluene (µg/L)*	*Ethylbenzene (µg/L)*	*Xylenes (µg/L)*
MW-00	<50	<0.30	<0.30	<0.30	<0.60
BH-1*	22,000	2,200	240	120	670
BH-2*	<50	<0.30	<0.30	<0.30	<0.60
BH-5*	91	23	0.40	0.58	7.2
BH-6*	<50	<0.30	<0.30	<0.30	<0.60
BH-7*	<50	<0.30	<0.30	<0.30	<0.60
BH-10*	<50	<0.30	<0.30	<0.30	<0.60
BH-12*	<50	<0.30	<0.30	<0.30	<0.60
BH-13*	2,500	450	150	120	250
BH-14*	<50	<0.30	<0.30	<0.30	<0.60
BH-15*	17,000	4,600	1,600	360	910
BH-16*	8,900	790	410	30	250
BH-17*	<50	<0.30	<0.30	<0.30	<0.60
BH-18*	80	11	0.70	3.9	3.3
BH-20*	<50	<0.30	<0.30	<0.30	<0.60
BH-21*	130	1.8	0.46	<0.30	1.1

TFH - Total Fuel Hydrocarbons
µg/L - Micrograms per Liter
< - Less than the method detection limit noted
*Well screened in upper groundwater zone.
*Well screened in lower groundwater zone

Delta Environmental Consultants, Inc. (Delta) completed the air sparge/soil vapor extraction pilot test for the site on December 21, 1993. This data was transmitted to Brown and Caldwell (BC) on June 8, 1994. Delta completed the design of the remediation system during this first quarter 1994, and transmitted the design package to BC. The proposed equipment enclosure location needs to be changed as part of the design effort.

Future Site Activities

The following summarizes the work to be performed next quarter:

1. Perform quarterly groundwater sampling for the second quarter 1994.

2. Continue remediation design and implement site remediation activities.

If you have any questions regarding this quarterly report, please call me at (818) 577-1020.

Very truly yours,

BROWN AND CALDWELL

Steven G. Tanaka
Project Manager

SGT:RJW:sgt

cc: Ms. Marilyn Guthrie, ARCO Products Company, Los Angeles

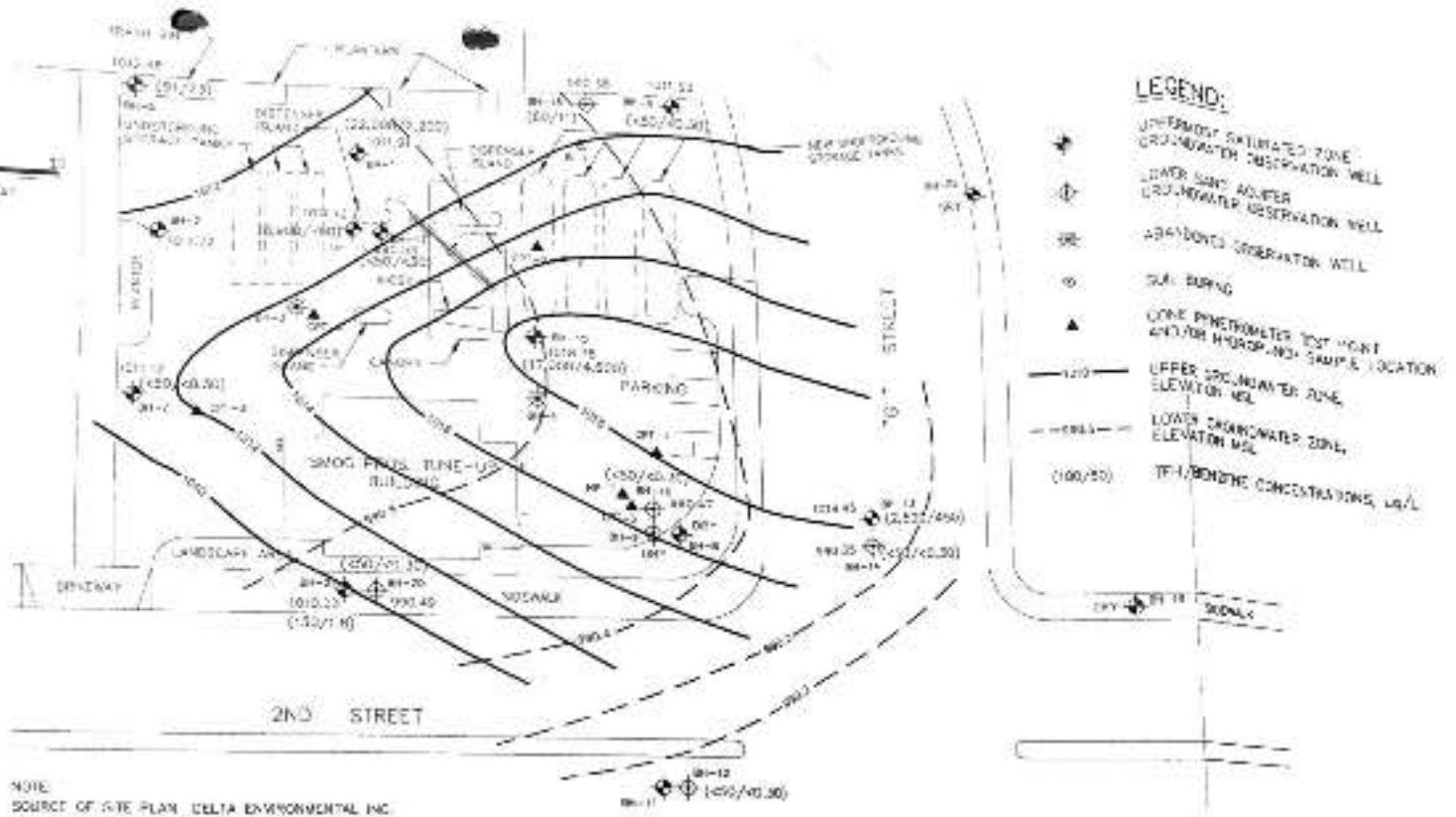

BROWN AND CALDWELL

FIGURE 1
UPPER AND LOWER GROUNDWATER CONTOURS AT ARCO STATION 6227
FIRST QUARTER 1994

BROWN AND CALDWELL

SANTA ANA REGIONAL BOARD
DATE
JUL 26 1994

July 21, 1994

Registered Mail # P 997 939 453

Ms. Leslie Alford
California Regional Water Quality Control Board,
Santa Ana Region
2010 Iowa Avenue, Suite 100
Riverside, California 92507-2409

12-1032-54

Subject: **Quarterly Report - 2nd Quarter 1994**
ARCO Station No. 6227
702 West Second Street
San Bernardino, California

Dear Ms. Alford:

This letter presents an update of the work conducted during the second quarter of 1994 at ARCO Station No. 6227, located at 702 West Second Street, San Bernardino, California. Recent site activities and a summary of the current site status are presented.

Recent Site Activities

On April 21, 1994, Groundwater Technology, Inc. (GTI) conducted quarterly sampling at the site. Groundwater samples were collected from Wells MW-00, BH-1, BH-2, BH-5, BH-6, BH-7, BH-10, BH-12, BH-13, BH-14, BH-15, BH-16, BH-17, BH-18 and BH-20. Wells BH-8, BH-9, BH-19 and BH-21 were dry at the time of the sampling event. Well BH-22 contained water, but dried up during purging of the well; thus, no sample could be obtained from this well. Free phase hydrocarbons were not noted in any of the wells. Based on the field data provided by GTI, water purge volumes per well ranged from 3 to 27 gallons prior to sampling. Water was purged from the wells using a vacuum truck. Samples were collected using disposable bailers. The samples were delivered to Del Mar Analytical in Irvine, California, on April 22, 1994. All purge water was transported to Demenno Kerdoon located in Compton, California for processing. The nonhazardous waste data form is presented as **Attachment A**. A copy of the well sampling data and laboratory

analytical results provided by GTI is presented in **Attachment B**. Historical data on TFH and BTEX concentrations at this site are included as **Attachment C**.

Samples collected from the groundwater monitoring wells were analyzed for total fuel hydrocarbons (TFH), and the following volatile aromatic compounds: benzene, toluene, ethylbenzene, and total xylenes (BTEX). The TFH and BTEX analytical tests were in accordance with United States Environmental Protection Agency (EPA) test methods 8015 (modified) and 8020, respectively.

The results indicated that TFH concentrations in the groundwater samples ranged from non-detected* to 16,000 micrograms/liter (ug/L), with the highest concentration being present in Well BH-1. Similarly, BTEX concentrations ranged from non-detected* to 1,200 ug/L (benzene), with the higher BTEX concentrations present in Well BH-1. **Table 1** summarizes the TFH and BTEX analytical results.

Two groundwater contours were prepared based on water level measurements recorded on April 21, 1994. These contours are depicted on site map as **Figure 1**. Based on the recent groundwater data, the upper groundwater zone is characterized by a mound near the southeast corner of the site, with the predominant flow directions to the southwest and northeast. The gradient in the northwest corner of the site is relatively flat. The average hydraulic grade in the southwest direction is relatively steep at approximately 0.1 feet per foot (ft/ft) or 568 feet per mile. The lower sandy groundwater zone has a general flow direction to the southeast at a hydraulic gradient of approximately 0.005 ft/ft or 25 feet per mile. Groundwater elevations in both the upper and lower groundwater zones have risen slightly since the past quarter. **Table 2** summarizes the groundwater elevations of this past two quarters. Historical groundwater depths and elevations are presented in **Attachment D**.

---

*Refer to Attachment B for laboratory detection limits on analytical methods.

Table 1. Groundwater Sample Analytical Results Summary
April 21, 1994

Well Number	*TFH (µg/L)*	*Benzene (µg/L)*	*Toluene (µg/L)*	*Ethylbenzene (µg/L)*	*Xylenes (µg/L)*
MW-00	<50	<0.30	<0.30	<0.30	<0.60
BH-1[a]	16,000	1,200	230	80	450
BH-2[a]	64	0.88	<0.30	<0.30	<0.60
BH-5[a]	97	5.2	<0.30	<0.30	1.5
BH-6[a]	<50	1.7	<0.30	<0.30	<0.60
BH-7[a]	<50	<0.30	<0.30	<0.30	<0.60
BH-10[b]	<50	<0.30	<0.30	<0.30	<0.60
BH-12[b]	<50	<0.30	<0.30	<0.30	<0.60
BH-13[a]	1,700	280	54	37	110
BH-14[b]	<50	<0.30	<0.30	<0.30	<0.60
BH-15[a]	4,400	650	20	<0.30	22
BH-16[a]	6,800	55	50	<0.30	34
BH-17[b]	<50	<0.30	<0.30	<0.30	<0.60
BH-18[b]	<50	1.5	<0.30	<0.30	<0.60
BH-20[b]	<50	<0.30	<0.30	<0.30	<0.60

TFH - Total Fuel Hydrocarbons
µg/L - Micrograms per Liter
< - Less than the method detection limit stated
[a]Well screened in upper groundwater zone
[b]Well screened in lower groundwater zone.

Current Site Status

The revised corrective action plan (CAP) was conditionally approved by the Regional Water Quality Control Board (RWQCB) per the agency's letter dated August 26, 1993. BC is in the process of reviewing the air sparge pilot test data and the design package prepared by the prior consultant.

Future Site Activities

During the third quarter of 1994, we will perform the quarterly groundwater monitoring at the site. We will also continue remediation design and implement remediation activities at the site.

If you have any questions regarding this quarterly report, please call me at (818) 577-1020.

Very truly yours,

BROWN AND CALDWELL

Steven G. Tanaka
Project Manager

SGT:RWP:sgt

Table 2. Groundwater Elevations, 1st and 2nd Quarters 1994

Well Number	*GW El. (ft.) (2/94)*	*(4/94)*
MW-00	1011.91	1012.11
BH-1[a]	1011.72	1011.93
BH-2[a]	1012.46	1012.69
BH-5[a]	990.38	990.83
BH-6[a]	1011.12	1011.35
BH-7[a]	990.47	990.70
BH-10[b]	1009.33	1009.55
BH-12[a]	990.14	990.38
BH-13[a]	1019.45	1019.65
BH-14[b]	990.35	990.56
BH-15[a]	1018.78	1019.07
BH-16[a]	1011.12	1011.33
BH-17[b]	990.55	990.70
BH-18[b]	1011.63	1011.97
BH-20[b]	990.49	990.72
BH-21[a]	1010.22	dry
BH-22[a]	dry	1010.13

[a]Well screened in upper groundwater zone.
[b]Well screened in lower groundwater zone.

Note: Wells BH-8, BH-9 and BH-19 were dry during 1st and 2nd quarters of 1994.

cc: Ms. Marilyn Guthrie, ARCO Products Company, Los Angeles

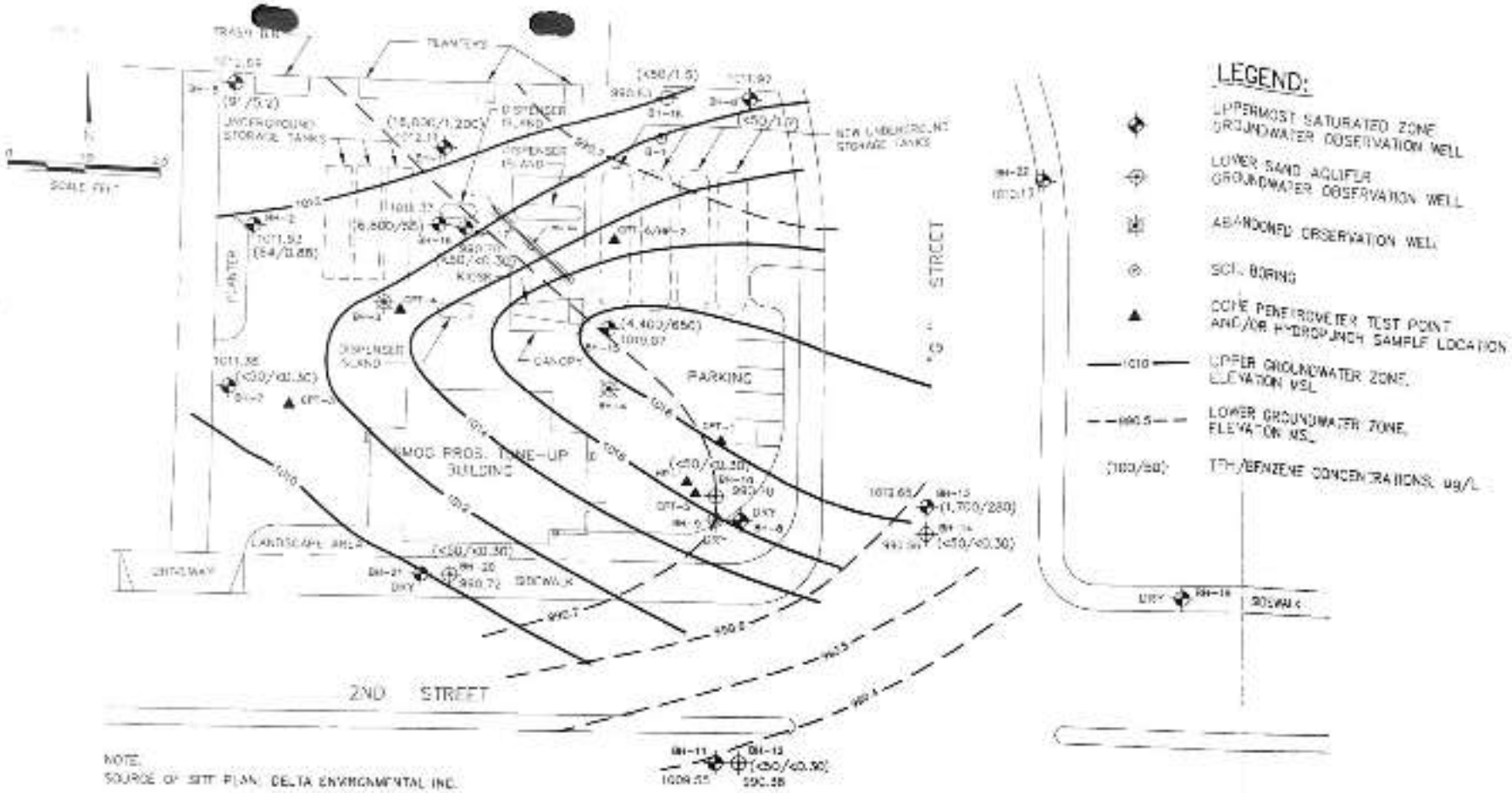

BROWN AND CALDWELL

FIGURE 1
UPPER AND LOWER GROUNDWATER CONTOURS AT ARCO STATION 6227
SECOND QUARTER 1994

ARCO Products Company
1055 West Seventh Street
Post Office Box 2570
Los Angeles, California 90051-0570
Phone (213) 486-1257

12/20

12/22/93

December 15, 1993

Ms. Leslie Alford
California Regional Water Quality Control Board
Santa Ana Region
2010 Iowa Ave., Suite 100
Riverside, CA 92507 - 2409

ARCO

RE: Dual Completion Wells - SS# 6227

702 W 2nd St -
San Bernardino

Dear Leslie,

Dual completion wells have been proposed for the above site. When permitting for these wells was requested, Mr. Steve Landrus of the San Bernadino County Department of Environmental Health required that an annual seal from the surface to a depth of 20 feet be installed for these wells. The 20 foot seal is required because the sparge portion of the dual completion well intersects the water table. This requirement would render the vapor extraction well ineffective since it would be installed within the annual seal required for the sparge point. The dual completion construction of these wells is a pivotal design since it allows better control of injected and extracted air in the same hole. Additionally, installing the wells separately would increase cost substantially.

Figure 1 is a schematic which shows a typical dual completion well. The silty sand zone at approximately 10 to 15 feet and the sand zone located from 15 to 25 feet would be inaccessible for the removal of soil vapors if a seal in this bore hole was required to the depth of 20 feet. It is for this reason that a variance has been requested to the 20 foot annual seal for the dual completion wells.

Sincerely,

Marilyn Guthrie
Environmental Engineer

File

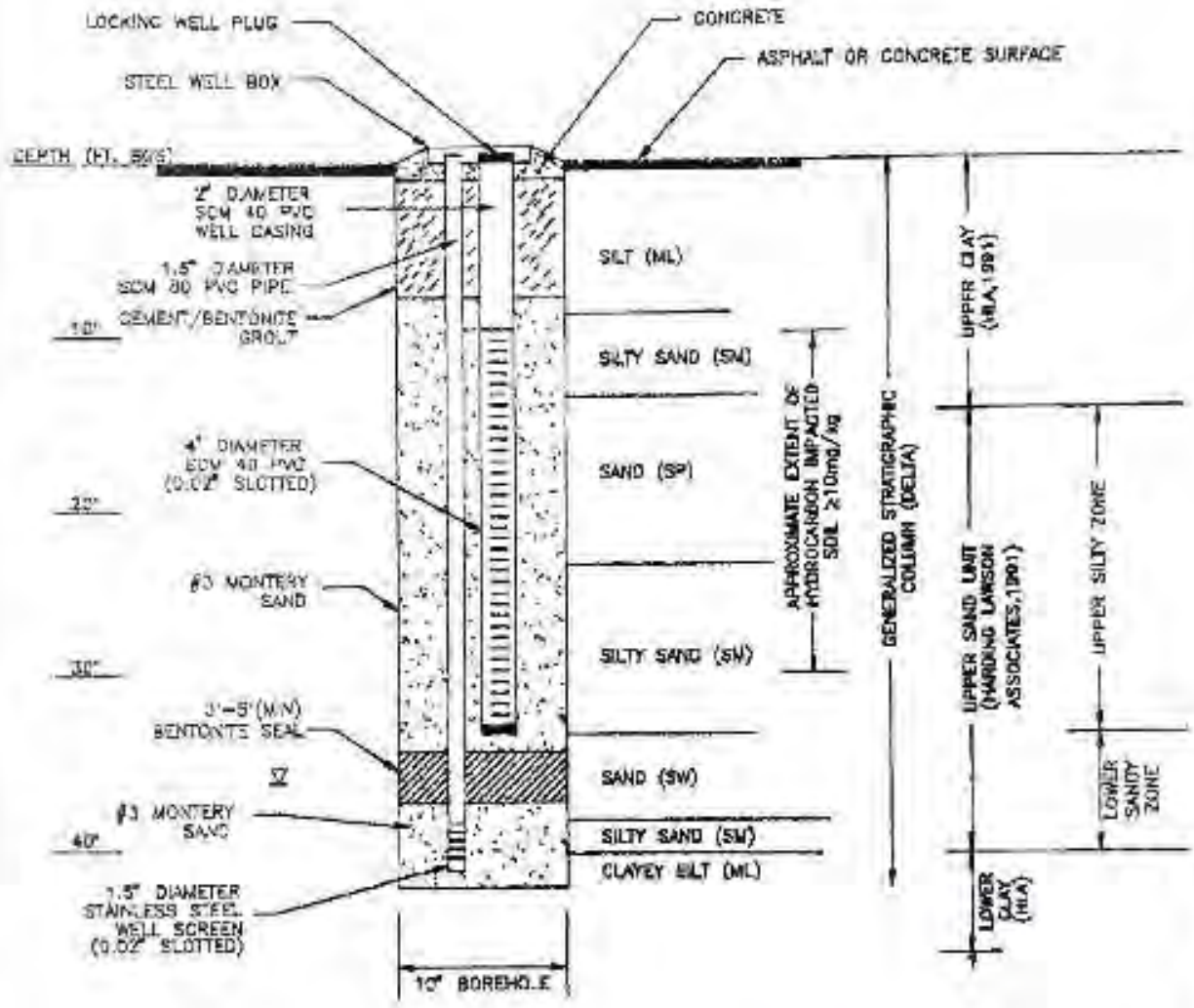

LEGEND

▽ = DEPTH TO GROUNDWATER = 37-FEET (11-10-93)

FIGURE 2

DUAL COMPLETION WELL CONSTRUCTION DETAIL
ARCO FACILITY 6227
702 WEST SECOND STREET
SAN BERNARDINO, CA.

PROJECT NO. 45-92-947	DRAWN BY D. WHITE	Delta Environmental Consultants, Inc.
FILE NO. 2-947-D1	PREPARED BY S. TENNEY	
DATE 13 DEC 93 / REV. 0	REVIEWED BY	

STATE OF CALIFORNIA—CALIFORNIA ENVIRONMENTAL PROTECTION AGENCY

PETE WILSON, Governor

CALIFORNIA REGIONAL WATER QUALITY CONTROL BOARD
SANTA ANA REGION
2010 IOWA AVENUE, SUITE 100
RIVERSIDE, CA 92507-2409
PHONE: (909) 782-4130
FAX: (909) 781-6288

August 26, 1993

Ms. Marilyn Guthrie
ARCO Products Company
1055 West Seventh Street
Los Angeles, Ca 90051-0570

SUBJECT: ARCO FACILITY NO. 6227, 702 WEST SECOND STREET, SAN BERNARDINO, CALIFORNIA

Dear Ms. Guthrie:

This letter is in response to the report titled "Revised Corrective Action Plan, Arco Facility No. 6227, 702 West Second Street, San Bernardino, California." This report was prepared by your consultant, Delta Environmental Consultants (Delta) and dated June 22, 1993.

Based on review of the report, Delta has recommended utilizing a sparge/vent system to mitigate the soil and groundwater contamination. We agree with this recommendation with the following considerations:

1) Because of the high concentrations of hydrocarbons detected in groundwater samples collected from BH-1, we request an additional sparge/vent point to be located in this area (only a sparge point is proposed in this area).

2) Because ambient air is proposed to be injected into the underlying aquifer (air sparging), we are concerned that contaminates could unintentionally spread beyond the known limits of contamination. Therefore, on-site and off-site monitoring wells are required to observe the effects of the remediation system.

3) Based on review of the quarterly reports, BH-11 and BH-12 have been paved over with asphalt. These wells are located off-site in either the downgradient or crossgradient direction. These wells can be utilized as part of the required off-site monitoring program as stated in item number 2. These wells must be found and rehabilitated or abandoned in the appropriate manner. If these wells are found and deemed inadequate, replacement wells are requested to be installed.

Due to an oversight, monitoring wells BH-19 through BH-22 have not been sampled since August 1992. BH-19, BH-21 and BH-22 were installed within the "uppermost saturated zone" and BH-20 was installed in the "lower saturated zone." BH-19 and BH-22 were dry during the sampling program conducted in August 1992.

Please measure groundwater levels in monitoring wells BH-19 through BH-22 as soon as possible. If these wells are not dry, please collect and analyze the groundwater samples in accordance with EPA Methods 418.1, 8010, 8020 and 8015 (modified for gasoline). Furthermore, please add BH-19 through BH-22 to the quarterly sampling program.

If you have any questions or need further information, please contact me at (909) 782-4903.

Sincerely,

Leslie Alford

Leslie Alford
Associate Engineering Geologist
Pollutant Investigation Section

cc: San Bernardino County of Environmental Health Services - Ms. Catherine Richards
Delta Environmental Consultants Inc. - Mr. Scott Tenney/Jon Pesicka

LJA/A-6227B.LTR

RECEIVED
JUN 30 1993
BY

27141 Aliso Creek Road
Suite 270
Aliso Viejo, CA 92656
714/362-3077
FAX: 714/362-0250

Delta
Environmental
Consultants, Inc.

COPY

June 22, 1993

Ms. Leslie Alford
California Regional Water Quality Control Board
Santa Ana Region
2010 Iowa Avenue, Suite 100
Riverside, California 92507-2409

Subject: Revised Corrective Action Plan
ARCO Facility No. 6227
702 West Second Street
San Bernardino, California
Delta Project No. 45-92-947

Dear Ms. Alford:

On behalf of ARCO Products Company (ARCO), Delta Environmental Consultants, Inc. (Delta) presents the attached revised corrective action plan for the subject site.

As discussed, we recommend utilizing a sparge/vent system to mitigate observed site conditions. We look forward to your review and comments, should you have any questions please call me or Jon Pesicka at (714) 362-3077. Thank you for your consideration of this matter.

Sincerely,

DELTA ENVIRONMENTAL CONSULTANTS, INC.

Scott M. Tenney
Project Manager

CC: Marilyn Gutrie, ARCO Products Co., Los Angeles, CA. (w/attachments)

Attachment

SMT:jm(h:\acro\projects\92-947\rcaplr.622)

REVISED CORRECTIVE ACTION PLAN

ARCO FACILITY NO. 6227
702 WEST SECOND STREET
SAN BERNARDINO, CALIFORNIA
DELTA NO. 45-92-947

Prepared by:
Delta Environmental Consultants, Inc.
27141 Aliso Creek Road, Suite 270
Aliso Viejo, California 92656

June 4, 1993

TABLE OF CONTENTS

1.0 INTRODUCTION 1

2.0 SITE HISTORY 1

3.0 SITE GEOLOGY AND HYDROGEOLOGY 3

- 3.1 Geology 3
- 3.2 Hydrogeology 4

4.0 HYDROCARBON IMPACTED SOILS 4

5.0 HYDROCARBON IMPACTED GROUNDWATER 4

6.0 PROPOSED REMEDIAL ACTION 5

- 6.1 Remedial Action Alternatives 5
- 6.2 Recommended Remedial Action 5
- 6.3 System Sampling and Monitoring 7

7.0 REQUIRED PERMITS 8

8.0 PROJECT REPORTING/SCHEDULE 8

9.0 SITE CLOSURE 9

10.0 REFERENCES 10

List of Tables

Table 1 Summary of Soil Analytical Results
Table 2 Summary of Groundwater Analytical Results
Table 3 Summary of Remedial Action Alternatives
Table 4 SV System Monitoring/Sampling Schedule
Table 5 Project Schedule
Table 6 Summary of Vapor Extraction Testing Results

List of Figures

Figure 1 Site Location Map
Figure 2 Site Map
Figure 3 Groundwater Elevation Map (upper saturated zone)
Figure 4 Groundwater Elevation Map (lower saturated zone)
Figure 5 Total Petroleum Hydrocarbons (TPH) Concentrations in Site Soils
Figure 6 Benzene Concentrations in Groundwater (2/19/92) Upper Saturated Zone
Figure 7 Benzene Concentrations in Groundwater (2/19/92) Lower Saturated Zone
Figure 8 Proposed Equipment Locations
Figure 9 Sparge/Vent System Flow Diagrams

TABLE OF CONTENTS
(Continued)

List of Appendices

Appendix A	Harding Lawson Associates - Vapor Extraction Test Report, May 27, 1992
Appendix B	South Coast Air Quality Management District "Required Information for Vapor Extraction and Treatment Systems Used for Soil Decontamination"

REVISED CORRECTIVE ACTION PLAN

ARCO FACILITY NO. 6227

SAN BERNARDINO, CALIFORNIA

DELTA PROJECT NO. 45-92-947

1.0 INTRODUCTION

On behalf of ARCO Products Company, (ARCO), Delta Environmental Consultants, Inc. (Delta) presents this revised Corrective Action Plan (CAP) to address remedial action alternatives at the above referenced facility. Harding Lawson Associates (HLA) had previously submitted a CAP in July, 1992. It is our understanding that The HLA CAP was approved by the County of San Bernardino Environmental Health Services and the California Regional Water Quality Control Board (RWQCB), Santa Ana Region, however, the recommended remedial action has not yet been implemented. This revised CAP has been prepared to reflect the existing site conditions and discuss applicable remedial alternatives not previously considered. Final design drawings and specifications will be prepared upon approval of this CAP by the County of San Bernardino Environmental Health Services.

2.0 SITE HISTORY

ARCO Facility No. 6227 (the Site) is located on the northwest corner of Second and G Street in San Bernardino, California, and occupies approximately 22,200 square feet in a combined commercial/industrial area. A site location map is included as Figure 1. The site lies approximately 1,050 feet above Mean Sea Level (MSL), approximately three miles northwest of the Santa Ana River. A Smog Pros Tune-up Center is located on the south-central portion of the site; four fuel dispenser islands are located north of the tune-up center, and four 12,000 gallon, double-walled fiberglass underground storage tanks (USTs) are present on the northeast portion of the site. One waste-oil UST is located on the southeast portion of the site.

An initial site investigation was conducted by Schaefer Dixon Associates (SDA) in September, 1989, which included drilling and sampling four soil borings (BH-1 through BH-4) and conversion of the borings to groundwater monitoring wells. The original purpose of the wells was compliance with UST leak detection requirements; however, leak detectors were not installed when analytical laboratory results of soil samples confirmed that hydrocarbon impacted soils were already present on site. Additional investigative activities were conducted by SDA during September, 1990, including conducting cone penetrometer testing (CPT) (CPT-1 through CPT-4) and installation of four additional groundwater monitoring wells (BH-5 through BH-8) (SDA,1990).

During January 1991, Harding, Lawson & Associates (HLA) drilled and sampled one shallow soil boring (HA-1) near the northwestern fuel dispenser island to provide a preliminary indication of the extent of hydrocarbon impacted soil which reportedly had been affected by a leak in a fuel dispenser supply line (HLA, 1991a). Site background information, including regulatory agency records, ARCO maintenance records, historical aerial photographs and data from previous site investigations was reviewed and summarized in HLA's June 20, 1991, report (HLA, 1991b). Using this background information, a work plan describing proposed off-site assessment activities was prepared and submitted to ARCO and the RWQCB. Activities described in the work plan were divided into two phases of work. The first phase of work included cone penetrometer testing (CPT-5 and CPT-6), Hydropunch groundwater sampling (HP-1 and HP-2), and installation of an on-site well nest (BH-9 and BH-10).

From November 1991 through January 1992, HLA conducted excavation monitoring activities associated with removal and replacement of site USTs. Included in this work were drilling and sampling of one soil boring (B-1), abandonment of two groundwater monitoring wells (BH-3 and BH-4), and collection of nineteen soil samples from the tank excavation and product supply line trenches (HLA, 1992a). Excavation activities were performed solely for the purpose of tank replacement and did not include overexcavation and removal of hydrocarbon impacted soils because of pending site remediation plans.

Subsurface conditions at the site were further investigated by HLA during February 1992 to further evaluate the extent of petroleum hydrocarbon impacted soil and groundwater. Seven soil borings (BH-11 through BH-17) were drilled, sampled and converted to groundwater monitoring wells which were then developed, purged and sampled. Analytical laboratory results of groundwater samples indicated detectable concentrations of THP, benzene, toluene, ethylbenzene, and xylenes (BTEX), and other volatile organic compounds in site wells.

3.0 SITE GEOLOGY AND HYDROGEOLOGY

3.1 Geology

The site is underlain by alluvial deposits consisting of interbedded sands, silts, and clays. These deposits can be divided into four distinct stratigraphic units, designated as the upper clay, upper-sand, lower clay, and lower sand units (listed in descending stratigraphic order). Two of these units have been further subdivided based on their hydrogeologic properties. The upper sand unit has been subdivided into an upper silty zone and a lower sandy zone and has been referred to by HLA as the "upper saturated zone." The lower clay unit has been subdivided into an upper clay zone (the "clay aquitard") and a lower silty zone. The lower sand unit has not been further subdivided and is referred to as the "lower saturated zone."

Sediments of the upper clay unit consist of interbedded clays, silts, and clayey sands and extend from ground surface to approximately 15 feet below ground surface (bgs). The upper sand unit underlies the upper clay unit and extends to a depth of approximately 40 feet bgs. The upper portion of this unit (the upper silty zone) consists of interbedded silty sand, silt, and clay. The lower portion of the upper sand unit (the lower sandy zone) consists of interbedded sand and gravelly sand. The lower sandy zone was found to vary in thickness from approximately 3 to 12 feet. This unit appears thickest in the western, northeastern and southeastern portions of the site. The contact between the upper silty and lower sandy zones and the contact between the lower sandy zone and the clay aquitard were contoured, and both contacts appear to be expressed as irregular surfaces (HLA, 1992b).

The lower clay unit underlies the upper sand unit and was encountered from approximately 40 to 55 feet bgs. The upper portion of this unit (the clay aquitard) consists of interbedded clay and silt and was found to vary in thickness from approximately 2 to 4 feet. The lower portion of this unit (lower silty zone) consisted of interbedded silt and silty sand. The underlying lower sand aquifer was found to consist of fine- to coarse-grained sand and was generally encountered at a depth of approximately 55 feet bgs, the thickness of the lower sand aquifer underlying the site is not known at this time.

3.2 Hydrogeology

Two different groundwater zones were observed beneath the site. Water level observations at site wells indicates that shallow groundwater is perched on top of the clay aquitard in the upper sand unit (the uppermost saturated zone). Groundwater in this zone is unconfined and, based on most recent monitoring, flows in a southeastern direction at a hydraulic gradient of approximately 0.02 foot per foot. Deeper groundwater is present in the lower saturated zone, which may be semi-confined because of the presence of the overlying lower clay unit. This deeper groundwater also flows in a southeastern direction. A downward vertical gradient exists between the upper and lower saturated zones. Head differences of approximately 18-feet were observed at wells screened in the upper and lower zones (B-13, BH-13, B-14, BH-14 3/31/93). Groundwater elevation maps for the upper and lower saturated zones are included as Figure 3 and Figure 4, respectively.

4.0 HYDROCARBON IMPACTED SOILS

Analytical laboratory results of soil samples collected during Site investigation activities indicate that on-site soil has been impacted by TPH and BTEX compounds, as summarized on Table 1. In general, the highest concentrations of TPH and BTEX compounds have been detected in the vicinity of the former gasoline USTs and the northern fuel dispenser islands, with concentrations of TPH ranging from below method detection limits to 19,000 mg/kg at boring B-2-1. TPH concentrations in soils were delineated for samples collected at depths ranging from 2 to 4 feet bgs and at depths ranging from 15 to 20 feet bgs, as shown on attached Figure 5. Contoured data suggested that historical releases have occurred at the northern end of the former gasoline USTs and at the northern, and possibly southeastern, dispenser islands. In general, concentrations tend to decrease with depth. Only one boring, BH-15, contains detectable concentrations of TPH (1.7 mg/kg) at a depth interval of 30 to 35 feet bgs.

5.0 HYDROCARBON IMPACTED GROUNDWATER

Analytical laboratory results of groundwater samples indicate that the upper and lower saturated zones have been impacted by TPH, BTEX, 1,2-dichloroethane (1,2-DCA), or cis-1,2-dichloroethene (cis-1,2-DCE), as summarized on Table 2. FHP has not been observed at the site since the wells were installed.

Historically the highest detectable TPH, BTEX, and 1,2-DCA concentrations have been observed in the upper saturated zone.

Generally, lower concentrations of TPH, BTEX, and 1,2-DCA were detected in the lower saturated zone. In this zone, the highest concentrations were detected at well BH-17 in the vicinity of the northwestern fuel dispenser island. Benzene concentrations detected in the lower saturated zone ranged from 23 to 37 $\mu g/l$. 1,2-DCA was detected in this zone at well BH-14 at a concentration of 0.6 $\mu g/l$. Cis 1,2-DCE was detected in all lower saturated zone wells (BH-10, BH-12, BH-14, and BH-17) at concentrations ranging from 0.6 to 2.5 $\mu g/l$.

6.0 PROPOSED REMEDIAL ACTION

6.1 Remedial Action Alternatives

In order to evaluate remedial action alternatives which would achieve site closure in a manner consistent with the needs of ARCO and the regulatory agencies, the following methods have been considered:

- Soil Vapor Extraction (SVE) equipped with a thermal/catalytic off gas treatment system combined with a groundwater extraction/treatment system.
- Sparge/Vent network equipped with a thermal/catalytic off gas treatment system.
- Natural biodegradation with continued groundwater monitoring.
- No action.

Remedial action alternatives are summarized in Table 3 along with criteria used to evaluate the feasibility of each method.

6.2 Recommended Remedial Action

After evaluating the above remedial action alternatives, a Sparge/Vent network equipped with a thermal/catalytic off gas treatment system, is the recommended remedial action. Soil vapor extraction tests performed by HLA during April 1992 suggest that site conditions are favorable for soil vapor extraction. Such testing indicates a 60-foot radius of influence (defined as the distance from the extraction well where the induced vacuum is 2 inches of water when the applied vacuum is approximately 30 inches of water). A

copy of HLA's Vapor Extraction Test Report is included as Appendix A. Based on Delta's historical experience, we anticipate using a more conservative approach and will design the SVE system for a 30-foot radius of influence. Remediation of the upper clay soil zone using vapor extraction may prove difficult due to the heterogeneous soils and the lower permeability of the finer grained soils. In order to optimize extraction of soil vapor from this zone a horizontal vent pipe will be installed in this zone to depths of approximately 5 to 7 feet bgs.

The proposed Sparge/Vent (SV) system will consist of approximately 13 sparge (S) points; 6 sparge and vent (SV) points; 3 vapor extraction wells (V); and one slotted horizonal vent pipe. Figure 8 presents proposed equipment locations. The SV points will be constructed such that either air sparging or vapor extraction can be performed from each point. A flow diagram depicting the SV system is shown as Figure 9.

Air sparging of groundwater will accomplish the following objectives:

- Increase the oxygen content in groundwater and subsurface soils by diffusing ambient air into the groundwater using an array of injection points. Injection points will be constructed similar to groundwater monitoring wells, and will be screened entirely below the anticipated groundwater level. Introduction of ambient air into the groundwater increases the amount of oxygen available for naturally occurring microorganisms, stimulating their growth and accelerating metabolism and cometabolism of hydrocarbon compounds. The ambient air may be heated prior to introduction into the sparge points, to further enhance volatilization and biodegradation. No other chemicals or additives will be added to the system without regulatory agency approval.
- In addition to the anticipated biological activity to remove some hydrocarbons, additional volatile hydrocarbon compounds present in the groundwater will be removed by diffusing air through the water and soil, which will strip hydrocarbon compounds, and will be collected by the venting system and conveyed to the treatment system.

27141 Aliso Creek Road
Suite 270
Aliso Viejo, CA 92656
714/362-3077

Extracting hydrocarbon vapors from the three different types of vent points will accomplish the following objectives:

- Collect and remove hydrocarbons being actively volatilized by air sparging below the upper saturated zone.
- Volatilize, recover and treat hydrocarbon compounds in the vadose zone soils.
- Increase oxygen content in the subsurface by drawing in outside air. This will increase microbial activity of naturally occurring microorganisms that can metabolize and/or cometabolize hydrocarbon compounds.

6.3 System Sampling and Monitoring

Once the system has been constructed and is operational, the site will be visited periodically to collect operations data. After start-up, site visits will be conducted on a daily basis for the first week, on a weekly basis for one month, and on a monthly basis thereafter. During site visits several parameters will be monitored to include the following:

- Dissolved oxygen content at SV points.
- Dissolved oxygen content in existing groundwater monitoring wells.
- Carbon dioxide content of the extracted vapor.
- Inlet and exhaust hydrocarbon concentrations of the vapor extraction system.
- Hydrocarbon concentrations in existing groundwater monitoring wells.
- Temperature of groundwater at the SV points and existing groundwater monitoring wells.

The above parameters will be monitored in accordance with the schedule presented in Table 4. Sampling of the vapor extraction system influent and effluent may be modified based on the permit conditions imposed by the South Coast Air Quality Management District (SCAQMD). Sample analysis and system operational data will be used to monitor remediation progress and modify system operation as needed.

7.0 REQUIRED PERMITS

In order to construct and operate a sparge/vent system at the site, a permit will be required from the SCAQMD for the operation of the vapor treatment equipment. Included in Appendix B is SCAQMD's document entitled "Required Information For Vapor Extraction and Treatment Systems Used for Soil Decontamination". As indicated in the SCAQMD document, specific system design and operational information is required prior to permit approval. As part of the permitting process, a risk assessment may be required on the area affected by the SVE system. Results of the risk assessment will be used to determine allowable emission rates for the system exhaust of the proposed SV system.

In addition to the SCAQMD permit, permits from the following agencies will be required:

- County of San Bernardino Building and Fire Department; and
- City of San Bernardino (trade permits required for system construction will be acquired by the subcontractor).

8.0 PROJECT REPORTING/SCHEDULE

Regular project status reports will be issued which will present pertinent information and activities. System data will be compiled and presented in graphs to reflect remediation progress. Project status reports will be compiled on a monthly basis for the first quarter and quarterly thereafter. The third monthly report of the first quarter and all subsequent quarterly reports will include information on remediation progress. In addition to the project status reports, Delta will prepare the necessary report required by the SCAQMD permit to monitor system operation.

Delta has prepared a schedule of proposed site activities through system start-up. This schedule is presented in Table 5.

27141 Aliso Creek Road
Suite 275

9.0 SITE CLOSURE

When system operational data and sampling results indicate that hydrocarbon concentrations have been reduced and that biodegradation is being limited due to the lack of hydrocarbons, Delta will prepare a project summary report and petition the RWQCB for site closure.

Sincerely,

DELTA ENVIRONMENTAL CONSULTANTS, INC.

Scott M. Tenney
Project Engineer

6-25-93
Date

for
Jon P. Pesicka, P.E.
Account Manager

6-25-93
Date

(h:\users\projects\92-947\resp.64)

27141 Aliso Creek Road
Suite 270
Aliso Viejo, CA 92656
714 362 3077

10.0 REFERENCES

Harding Lawson Associates, 1991a, Soil Sampling, ARCO Facility No. 6227, 702 West Second Street, San Bernardino, California, February 13. Prepared by ARCO Products Company.

– 1991b, Site Investigation, ARCO Facility No. 6227, 702 West Second Street, San Bernardino, California, June 20. Prepared for ARCO Products Company.

– 1991c, Well Design and Offsite Well Installation, Supplemental Site Investigation, ARCO Facility No. 6227, 702 West Second Street, San Bernardino, California, October 29. Prepared for ARCO Products Company.

– 1992a, Underground Storage Tank Replacement Predrill and Excavation Monitoring, ARCO Facility No. 6227, 702 West Second Street, San Bernardino, California, March 3. Prepared for ARCO Products Company.

– 1992b, Vapor Extraction Test, Data Analysis Summary, ARCO Facility No. 6227, 702 West Second Street, San Bernardino, California, May 27. Prepared for ARCO Products Company.

Marshack, Jon B., 1990, A Compilation of Water Quality Goals, October. Prepared for the Regional Water Quality Control Board, Central Valley Region.

Regional Water Quality Control Board, 1992, Correspondence from Mr. Kenneth Williams of the RWQCB to Ms. Marilyn Guthrie of ARCO Products Company, May 21.

Schaefer Dixon Associates, 1989, Results of Monitoring Well Installation, ARCO Facility No. 6227, 702 West Second Street, San Bernardino, California, October 31. Prepared for ARCO Products Company.

– 1990, Task 2 - Soil and Groundwater Contamination Investigation, ARCO MP&G Facility No. 6227, 702 West Second Street, San Bernardino, California, November 1. Prepared for ARCO Products Company.

State of California Leaking Underground Fuel Tank Force, 1989, Leaking Underground Fuel Tank Field Manual: Guidelines for Site Assessment, Cleanup, and Underground Storage Tank Closure, October.

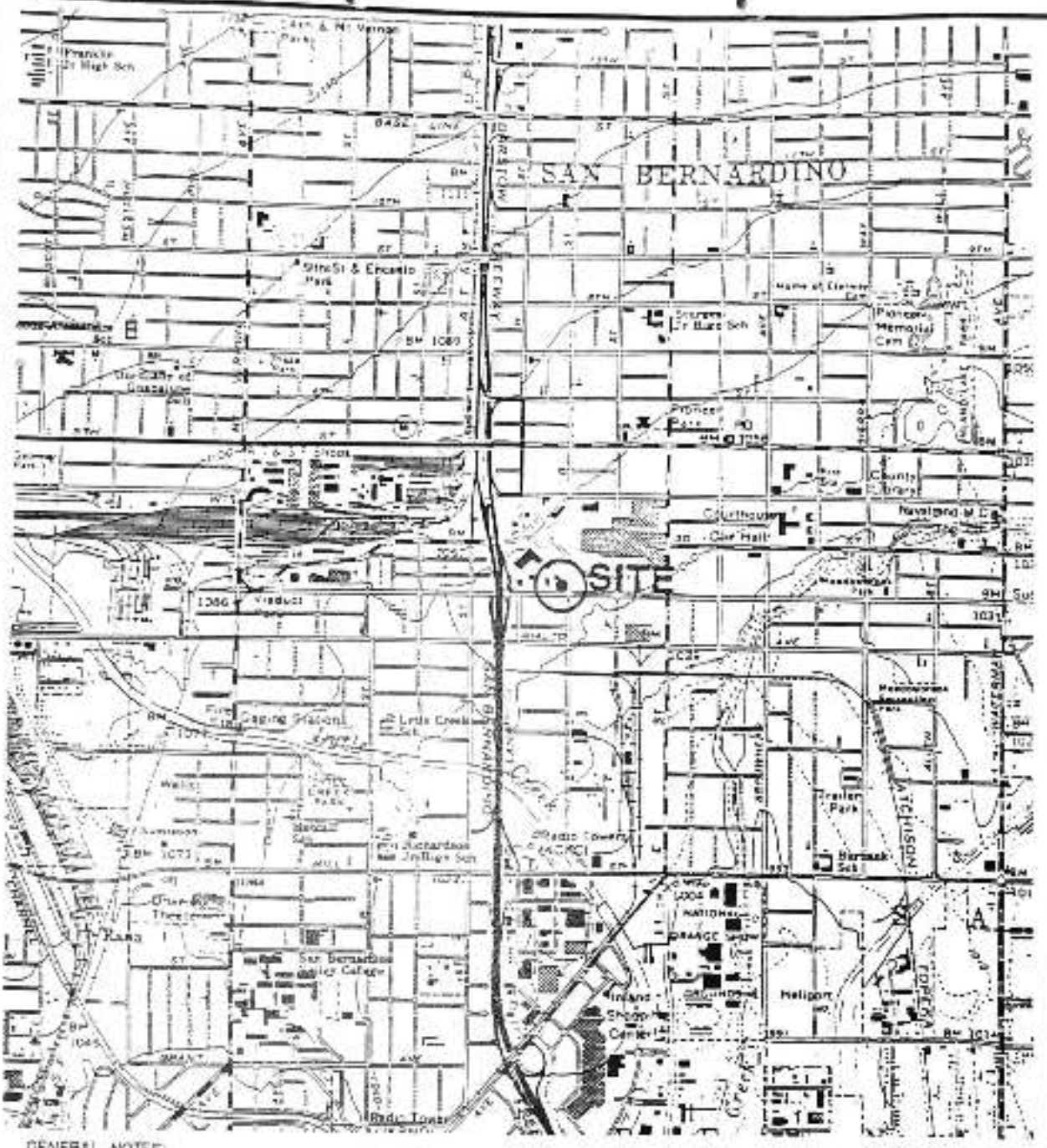

GENERAL NOTES:
BASE MAP FROM U.S.G.S.
SAN BERNARDINO, CA. QUADRANGLE
7.5 MINUTE TOPOGRAPHIC MAP
PHOTOREVISED 1980

QUADRANGLE LOCATION

SCALE: 1 : 24,000

FIGURE 1
SITE LOCATION MAP
ARCO STATION NO. 6227
702 WEST SECOND STREET
SAN BERNARDINO, CA.

PROJECT NO. 45-92-947	DRAWN BY G. ROSAS	Delta Environmental Consultants, Inc.
FILE NO. 2-947-00	PREPARED BY P. KEYES	
DATE 26 JAN 93 / REV. 0	REVIEWED BY	

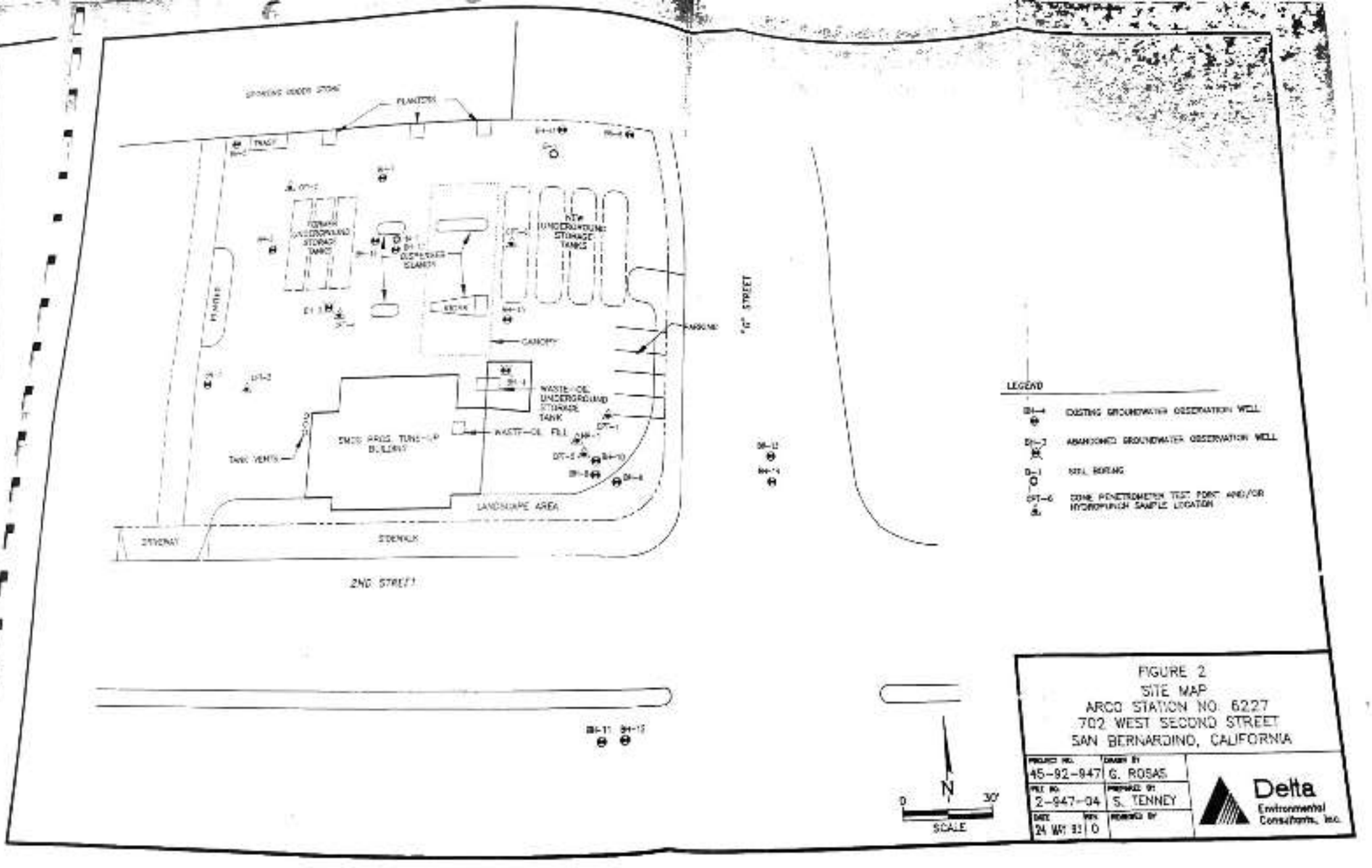
PLANTERS
TRASH
FORMER UNDERGROUND STORAGE TANKS
DISPENSER ISLANDS
NEW UNDERGROUND STORAGE TANKS
CANOPY
WASTE-OIL UNDERGROUND STORAGE TANK
WASTE-OIL FILL
TANK VENTS
LANDSCAPE AREA
DRIVEWAY
SIDEWALK
2ND STREET
"G" STREET
LEGEND
EXISTING GROUNDWATER OBSERVATION WELL
ABANDONED GROUNDWATER OBSERVATION WELL
SOIL BORING
CONE PENETROMETER TEST PORT AND/OR HYDROPUNCH SAMPLE LOCATION
N
0
30'
SCALE
FIGURE 2
SITE MAP
ARCO STATION NO. 6227
702 WEST SECOND STREET
SAN BERNARDINO, CALIFORNIA
45-92-947
G. ROSAS
2-947-04
S. TENNEY
24 MAY 93
0
Delta Environmental Consultants, Inc.

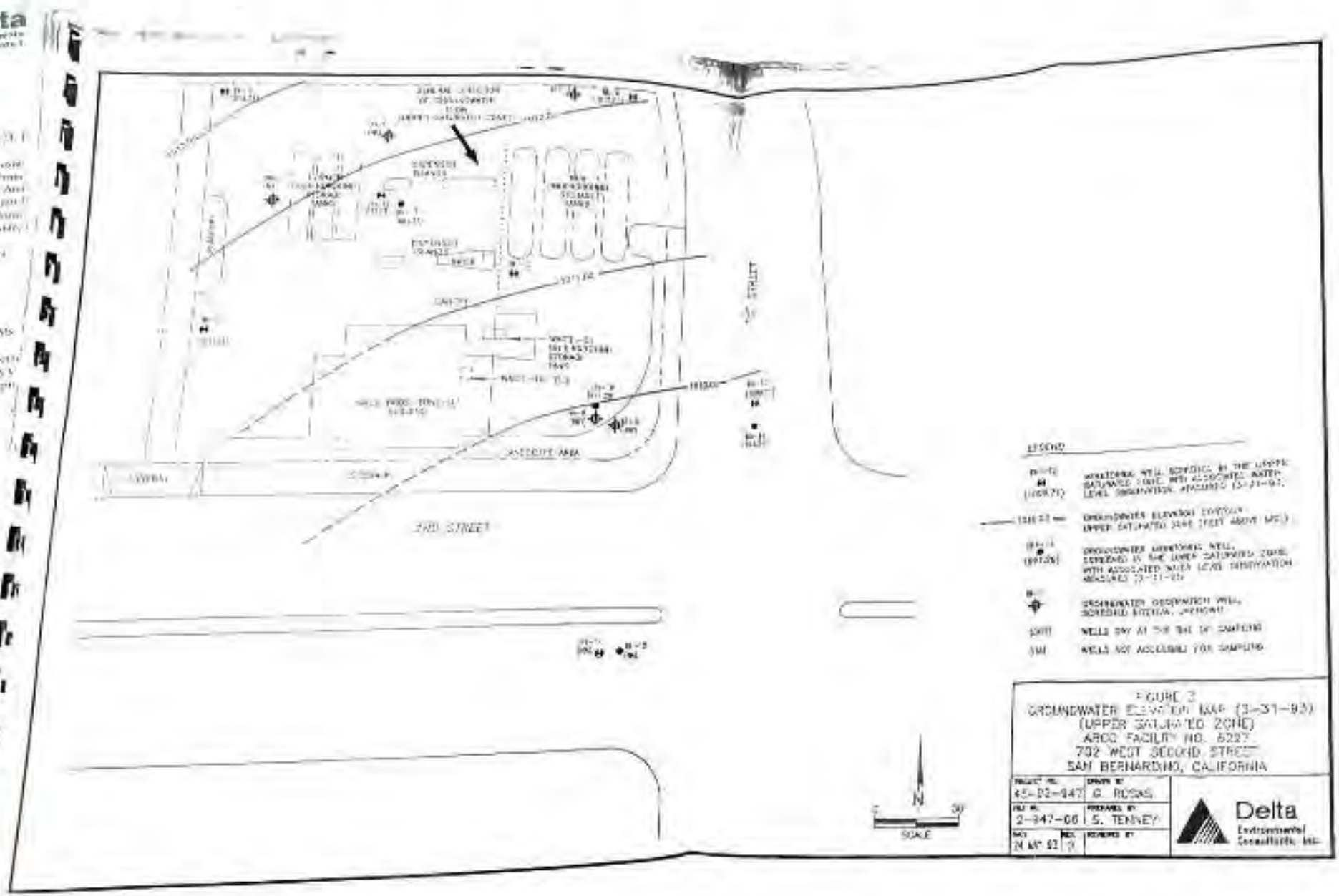
2ND STREET
LEGEND
SCALE
N
FIGURE 2
GROUNDWATER ELEVATION MAP (3-31-93)
(UPPER SATURATED ZONE)
ARCO FACILITY NO. 6227
732 WEST SECOND STREET
SAN BERNARDINO, CALIFORNIA
Delta
Environmental
Consultants, Inc.

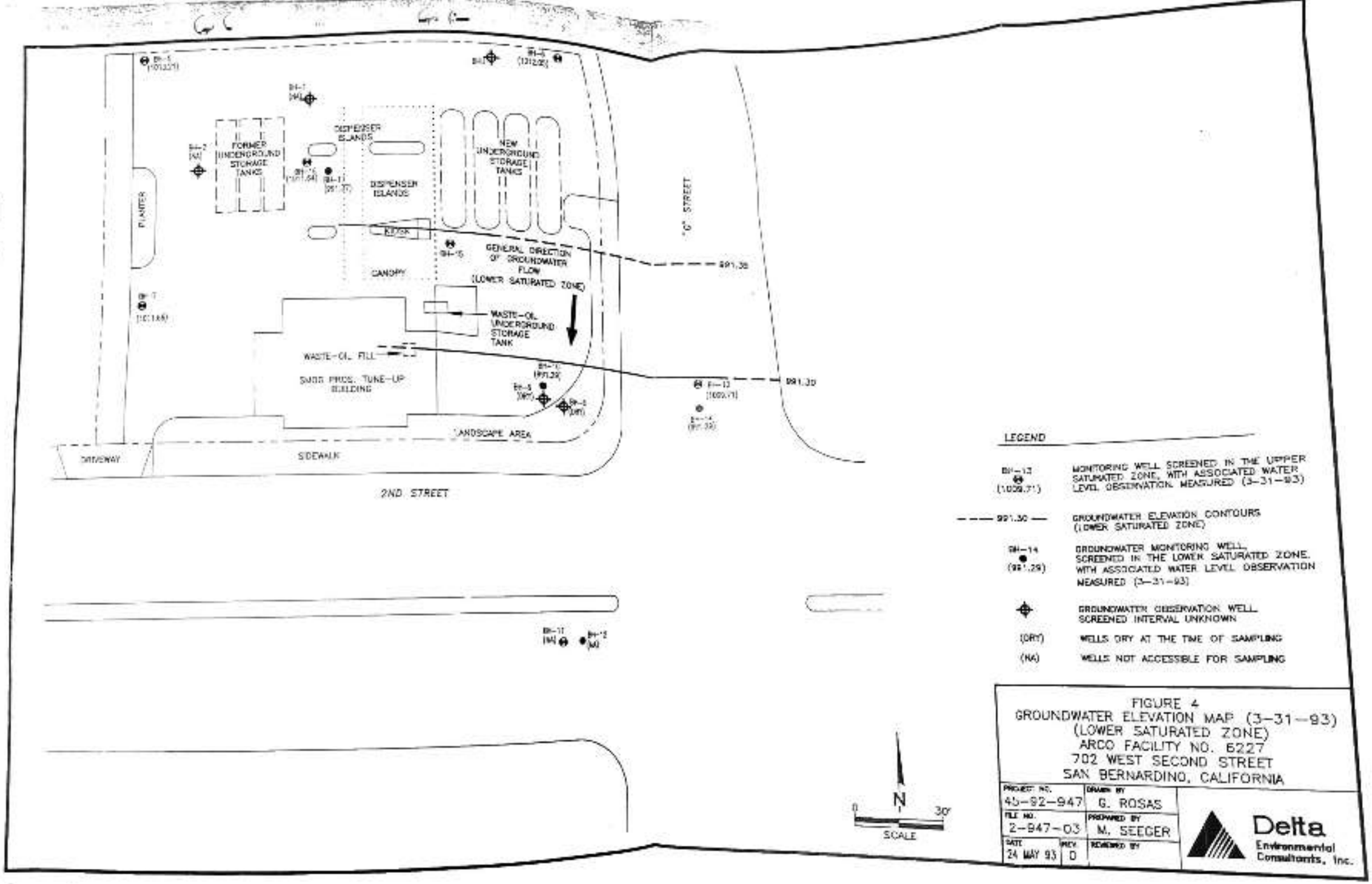
FORMER UNDERGROUND STORAGE TANKS
DISPENSER ISLANDS
DISPENSER ISLANDS
NEW UNDERGROUND STORAGE TANKS
PLANTER
KIOSK
CANOPY
GENERAL DIRECTION OF GROUNDWATER FLOW (LOWER SATURATED ZONE)
991.30
WASTE-OIL UNDERGROUND STORAGE TANK
WASTE-OIL FILL
SMOG PROC. TUNE-UP BUILDING
991.30
LANDSCAPE AREA
DRIVEWAY
SIDEWALK
2ND STREET
"G" STREET
LEGEND
MONITORING WELL SCREENED IN THE UPPER SATURATED ZONE, WITH ASSOCIATED WATER LEVEL OBSERVATION MEASURED (3-31-93)
GROUNDWATER ELEVATION CONTOURS (LOWER SATURATED ZONE)
GROUNDWATER MONITORING WELL, SCREENED IN THE LOWER SATURATED ZONE, WITH ASSOCIATED WATER LEVEL OBSERVATION MEASURED (3-31-93)
GROUNDWATER OBSERVATION WELL, SCREENED INTERVAL UNKNOWN
(DRY) WELLS DRY AT THE TIME OF SAMPLING
(NA) WELLS NOT ACCESSIBLE FOR SAMPLING
N
0
30'
SCALE
FIGURE 4
GROUNDWATER ELEVATION MAP (3-31-93)
(LOWER SATURATED ZONE)
ARCO FACILITY NO. 6227
702 WEST SECOND STREET
SAN BERNARDINO, CALIFORNIA
PROJECT NO. 45-92-947
DRAWN BY G. ROSAS
FILE NO. 2-947-03
PREPARED BY M. SEEGER
DATE 24 MAY 93
REV. 0
REVIEWED BY
Delta Environmental Consultants, Inc.

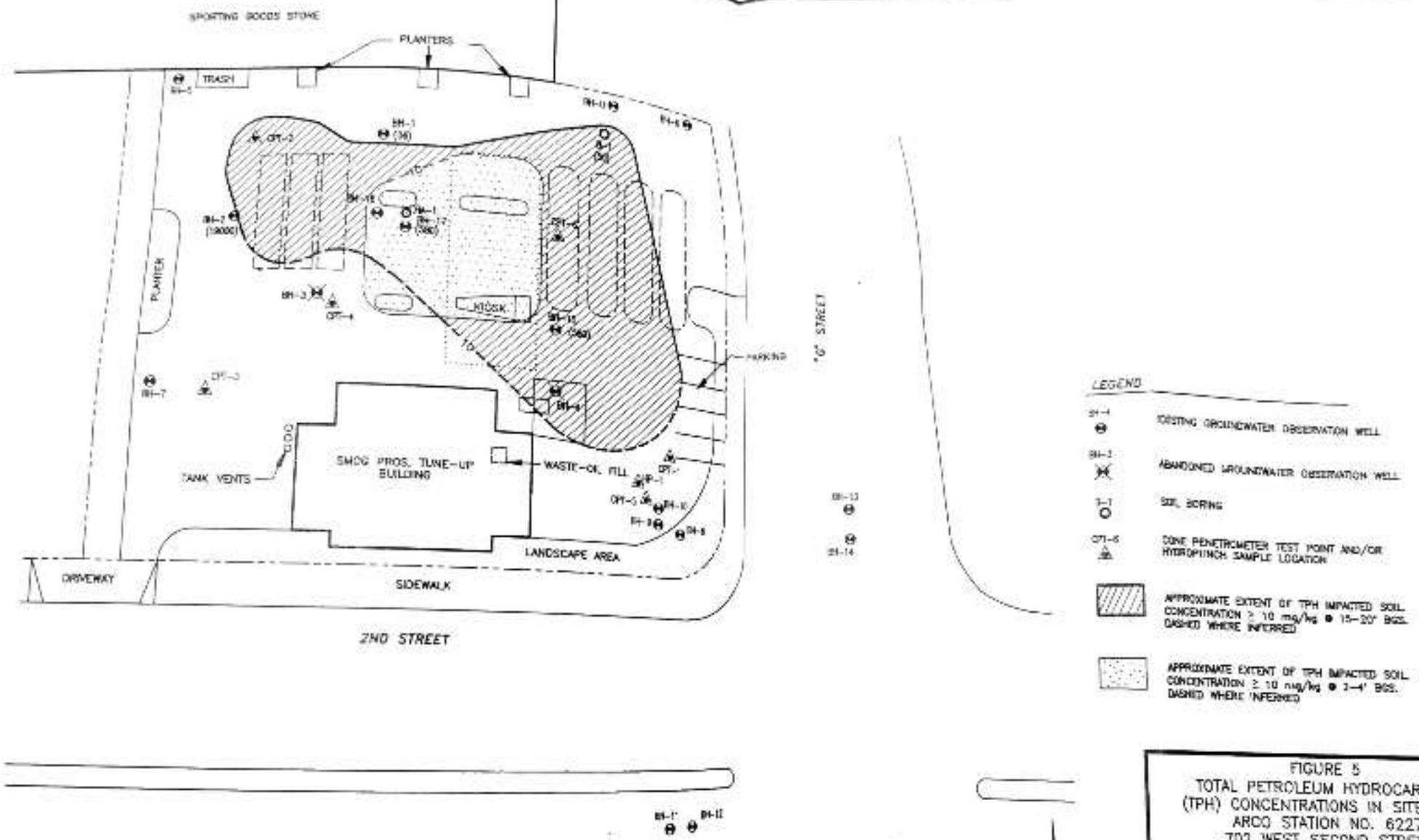

FIGURE 5
TOTAL PETROLEUM HYDROCARBON (TPH) CONCENTRATIONS IN SITE SOILS
ARCO STATION NO. 6227
702 WEST SECOND STREET
SAN BERNARDINO, CALIFORNIA

PROJECT NO. 45-92-947	DRAWN BY G. ROSAS
FILE NO. 2-947-05	PREPARED BY S. TENNEY
DATE 24 MAY 93 / REV. 0	REVIEWED BY

Delta Environmental Consultants, Inc.

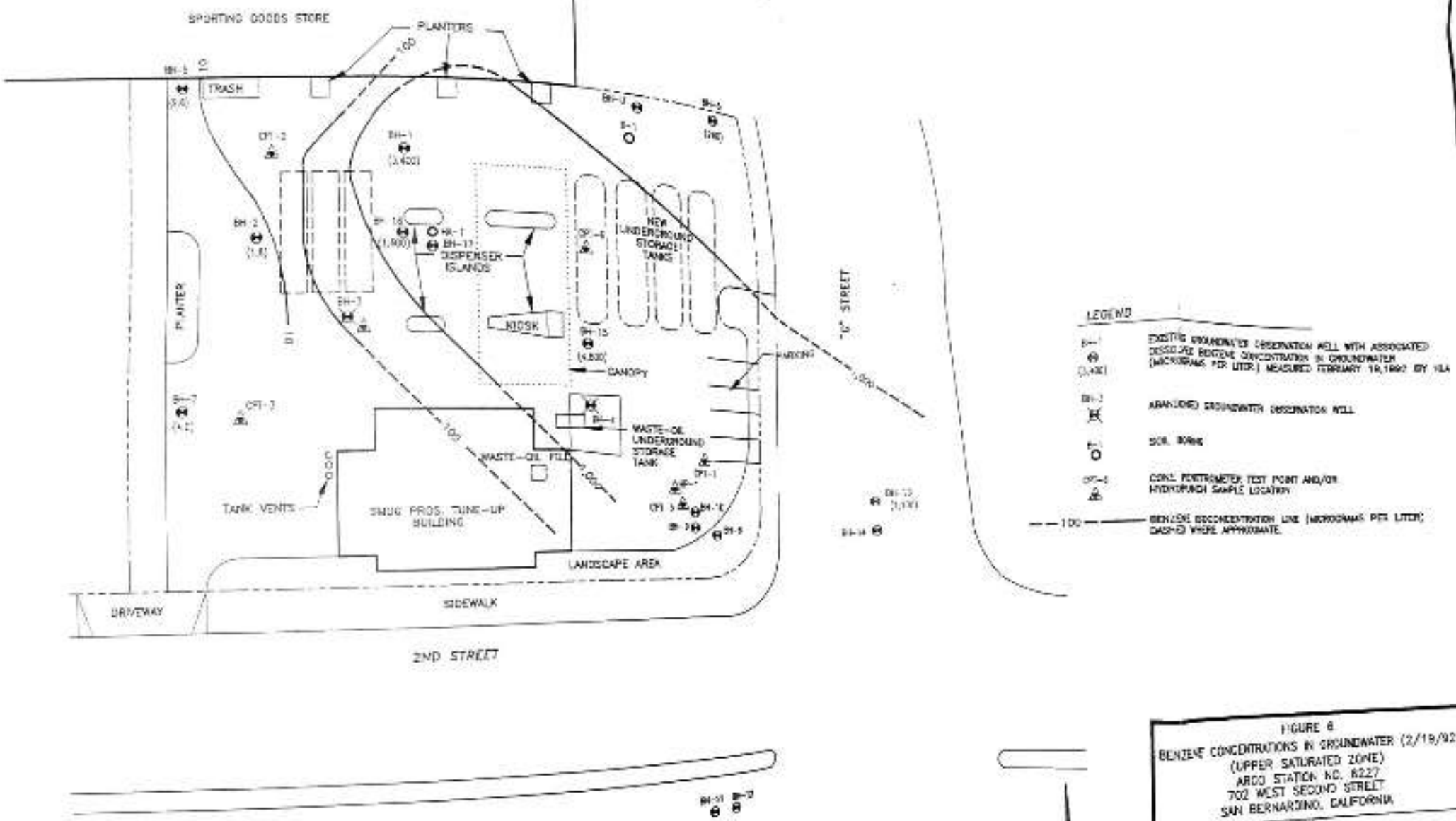

FIGURE 8
BENZENE CONCENTRATIONS IN GROUNDWATER (2/19/92)
(UPPER SATURATED ZONE)
ARCO STATION NO. 6227
702 WEST SECOND STREET
SAN BERNARDINO, CALIFORNIA

PROJECT NO. 45-92-947	DRAWN BY G. ROSAS
FILE NO. 2-947-07	PREPARED BY S. TENNEY
DATE 24 MAR 93	REV. 0

Delta Environmental Consultants, Inc.

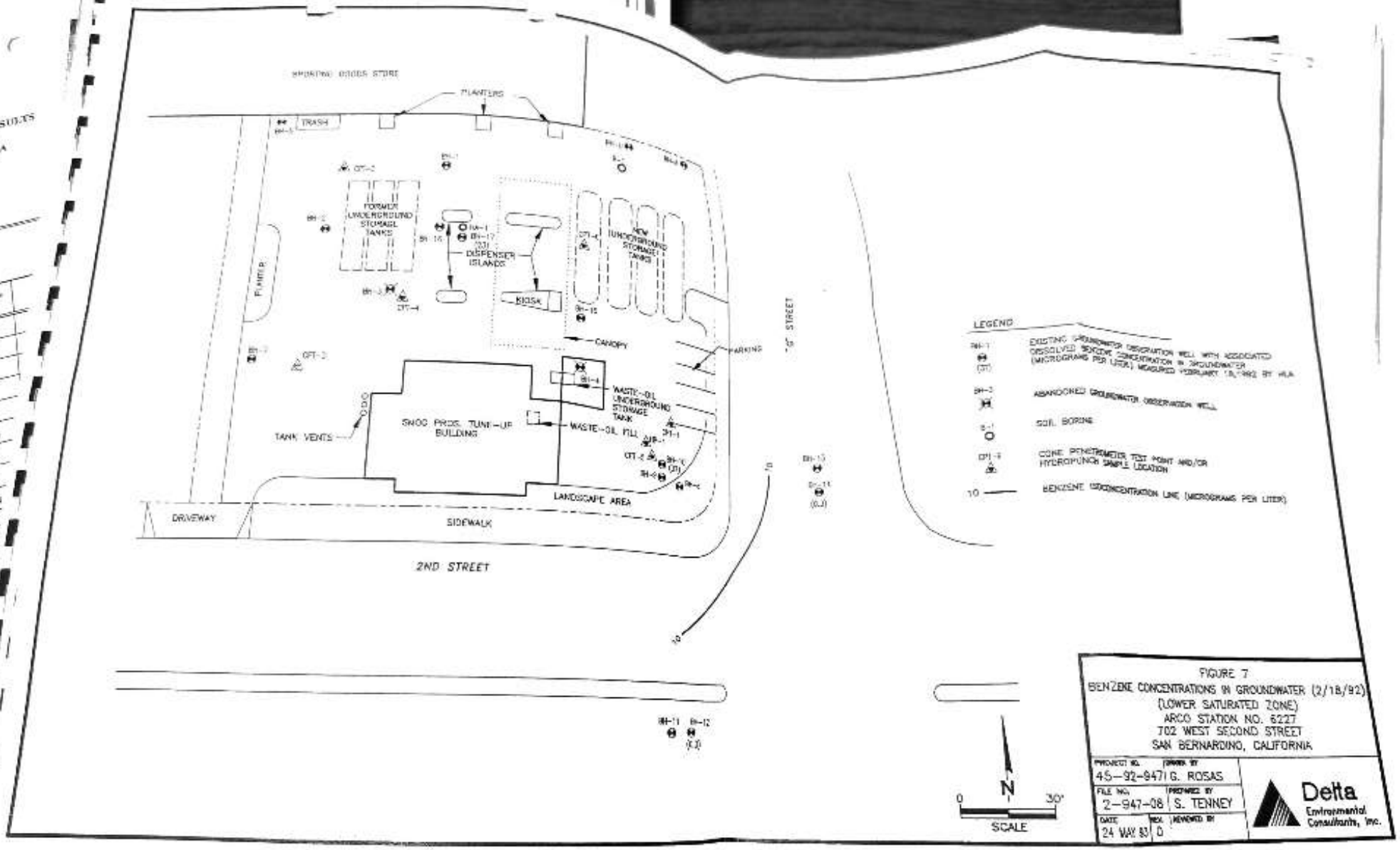

FIGURE 7
BENZENE CONCENTRATIONS IN GROUNDWATER (2/18/92)
(LOWER SATURATED ZONE)
ARCO STATION NO. 6227
702 WEST SECOND STREET
SAN BERNARDINO, CALIFORNIA

PROJECT NO.	DRAWN BY
45-92-9471	G. ROSAS
FILE NO.	PREPARED BY
2-947-08	S. TENNEY
DATE	REV. / REVIEWED BY
24 MAY 93	0

Delta Environmental Consultants, Inc.

TABLE 1

MARY OF SOIL ANALYTICAL RESULTS
ARCO FACILITY NO. 6227
SAN BERNARDINO, CALIFORNIA
DELTA NO. 45-92-947
PAGE 1 OF 5

EPA Method 8020

Benzene (mg/kg)	Toluene (mg/kg)	Ethylbenzene (mg/kg)	Xy
0.005	(0.005)	(0.005)	
NA	NA	NA	
NA	NA	NA	
NA	NA	NA	
NA	NA	(0.005)	
0.009	(0.005)	2.130	
7.054	0.130	NA	
NA	NA	0.014	
2.102	0.008	NA	
NA	NA	NA	
NA	NA	(0.005)	
3.618	(0.17)	(0.005)	

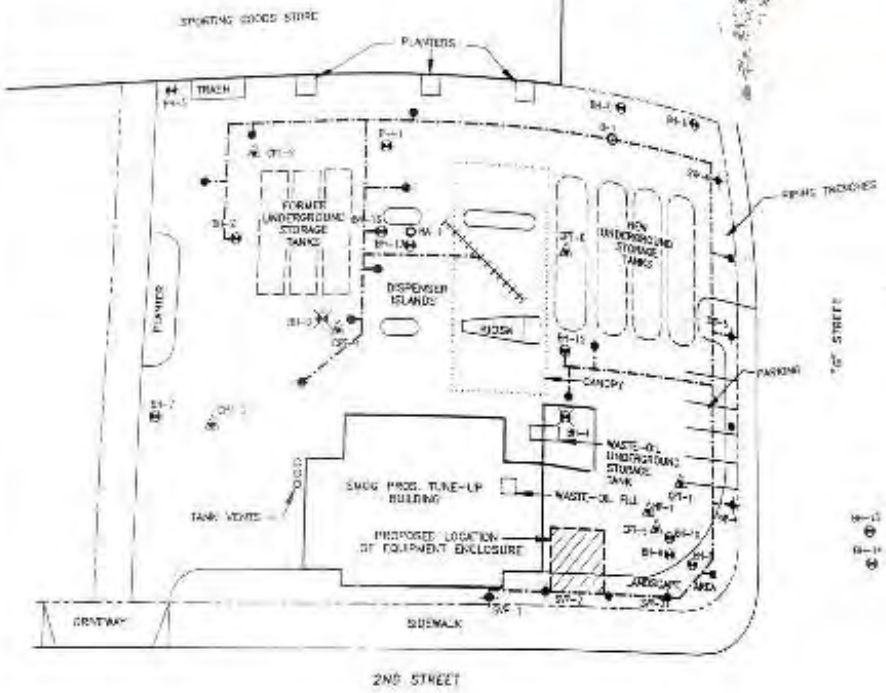

LEGEND

- MW-1 GROUNDWATER MONITORING WELL LOCATION
- MW-2 ABANDONED GROUNDWATER OBSERVATION WELL
- B-1 SOIL BORING
- CPT-1 CONE PENETROMETER TEST POINT AND/OR HYDROPUNCH SAMPLE LOCATION
- PROPOSED SPARGE POINT LOCATIONS
- PROPOSED SPARGE/VENT POINT LOCATIONS
- PROPOSED PIPING TRENCH LOCATIONS
- PROPOSED HORIZONTAL VENT PIPE LOCATION

N

0 30'
SCALE

FIGURE 6
PROPOSED EQUIPMENT LOCATION
ARCO STATION NO. 6227
702 WEST SECOND STREET
SAN BERNARDINO, CALIFORNIA

PROJECT NO. 45-92-947	DRAWN BY G. ROSAS
FILE NO. 2-947-09	PREPARED BY S. TENNEY
DATE 24 MAY 93	REV. 0 / REVIEWED BY

Delta Environmental Consultants, Inc.

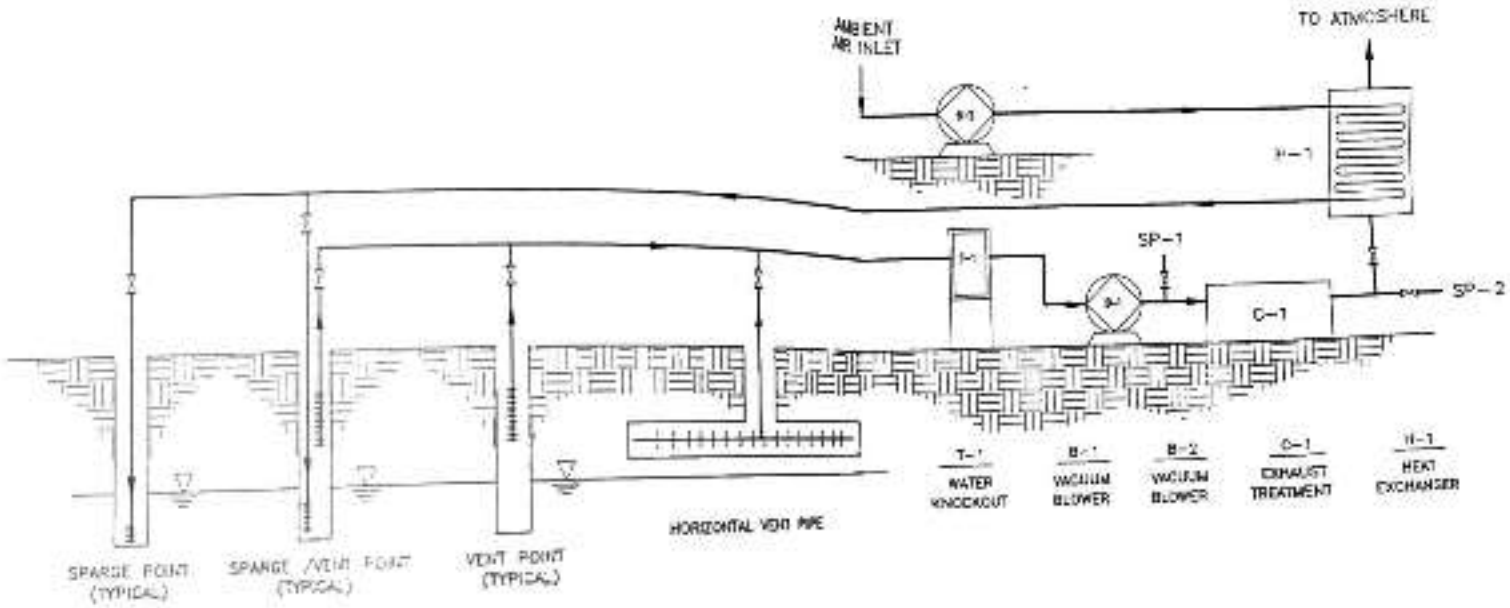

FIGURE 9
SPARGE/VENT SYSTEM FLOW DIAGRAM
ARCO STATION NO. 6227
702 WEST SECOND STREET
SAN BERNARDINO, CALIFORNIA

PROJECT NO. 45-92-947	DRAWN BY G. ROSAS
FILE NO. 2-947-10	PREPARED BY E. RANGEL
DATE 24 MAY 93	REV. 0 / REVIEWED BY

Delta Environmental Consultants, Inc.

LEGEND

SP- SAMPLE POINT

TABLE 1

SUMMARY OF SOIL ANALYTICAL RESULTS
ARCO FACILITY NO. 6227
SAN BERNARDINO, CALIFORNIA
DELTA NO. 45-92-947
PAGE 1 OF 5

Boring/ Sample No.	Depth (feet)	Date Collected	EPA Method 8015 (Modified)	EPA Method 8020				EPA Method 8010		Cal EPA Method
			TPH (mg/kg)	Benzene (mg/kg)	Toluene (mg/kg)	Ethylbenzene (mg/kg)	Xylenes (mg/kg)	Acetone (mg/g)	TCE (mg/kg)	Organic Lead
BH-1	18.0	9-20-89	(0.06)	0.005	(0.005)	(0.005)	0.009	NA	NA	NA
	27.5	9-20-89	(0.06)	NA	NA	NA	NA	NA	NA	NA
BH-2	13.0	9-20-89	1.0	NA	NA	NA	NA	NA	NA	NA
	28.0	9-20-89	(0.06)	NA	NA	NA	NA	NA	NA	NA
BH-3	18.0	9-21-89	(0.06)	NA	NA	NA	NA	NA	NA	NA
	27.5	9-21-89	(0.06)	0.005	(0.005)	(0.005)	(0.005)	NA	NA	NA
BH-4	3.5	9-21-89	5*	0.016	0.030	0.150	NA	0.125	0.120	NA
	13.0	9-21-89	47*	NA	NA	NA	NA	NA	NA	(1)
	26.5	9-21-89	(5)*	0.052	0.008	0.014	0.011	NA	NA	NA
BH-5	16.0	9-10-90	0.3	NA	NA	NA	NA	NA	NA	NA
	26.5	9-10-90	3.5	NA	NA	NA	NA	NA	NA	NA
	31.0	9-10-90	(0.3)	0.016	0.071	(0.005)	(0.005)	NA	NA	NA

Notes:

Cal EPA = California Environmental Protection Agency
TPH = Total Petroleum Hydrocarbons
TCE = TriChloroethene
mg/kg = milligrams per kilogram
NA = Not Analyzed
( ) = not detected at concentration enclosed in parentheses
* = analyzed using EPA Method 418.1

BH-9, BH-11, BH-13, and BH-16 are shallow monitoring wells installed adjacent to deeper monitoring wells BH-10, BH-12, BH-14, and BH-17.

TABLE 1

SUMMARY OF SOIL ANALYTICAL RESULTS
ARCO FACILITY NO. 6227
SAN BERNARDINO, CALIFORNIA
DELTA NO. 45-92-947
PAGE 2 OF 5

Boring/ Sample No.	Depth (feet)	Date Collected	EPA Method 8015 (Modified)	EPA Method 8020				EPA Method 8010		Cal EPA Method
			TPH (mg/kg)	Benzene (mg/kg)	Toluene (mg/kg)	Ethylbenzene (mg/kg)	Xylenes (mg/kg)	Acetone (mg/g)	TCE (mg/kg)	Organic Lead
BH-6	16.0	9-10-90	0.7	NA	NA	NA	NA	NA	NA	NA
	26.0	9-10-90	57	0.020	0.110	(0.005)	0.005	NA	NA	NA
	31.0	9-10-90	(0.3)	0.003	0.006	(0.005)	(0.005)	NA	NA	NA
BH-7	16.0	9-11-90	(0.3)	NA	NA	NA	NA	NA	NA	NA
	30.0	9-11-90	(0.3)	(0.005)	(0.005)	(0.005)	(0.005)	NA	NA	NA
BH-8	16.0	9-11-90	500*	NA	NA	NA	NA	NA	NA	NA
	21.0	9-11-90	1.5	NA	NA	NA	NA	NA	NA	NA
	32.0	9-11-90	(0.3)	(0.005)	(0.005)	(0.005)	(0.005)	NA	NA	NA
BH-10	16.0	9-25-91	7.9	0.15	0.15	(0.05)	0.24	NA	NA	NA
	44.5	9-25-91	(1.0)	(0.05)	(0.05)	(0.05)	(0.05)	NA	NA	NA
BH-12	20.5	2-3-92	(1.0)	(0.05)	(0.05)	(0.05)	(0.05)	NA	NA	NA
	35.5	2-3-92	(1.0)	(0.05)	(0.05)	(0.05)	(0.05)	NA	NA	NA
	45.5	2-3-92	(1.0)	(0.05)	(0.05)	(0.05)	(0.05)	NA	NA	NA

Notes:

Cal EPA = California Environmental Protection Agency
TPH = Total Petroleum Hydrocarbons
TCE = Trichloroethene
mg/kg = milligrams per kilogram
NA = Not Analyzed
( ) = not detected at concentration enclosed in parentheses
* = analyzed using EPA Method 418.1

BH-9, BH-11, BH-13, and BH-16 are shallow monitoring wells installed adjacent to deeper monitoring wells BH-10, BH-12, BH-14, and BH-17.

TABLE 1

SUMMARY OF SOIL ANALYTICAL RESULTS
ARCO FACILITY NO. 6227
SAN BERNARDINO, CALIFORNIA
DELTA NO. 45-92-947

Boring/ Sample No.	Depth (feet)	Date Collected	EPA Method 8015 (Modified)	EPA Method 8020				EPA Method 8010		Cal EPA Method
			TPH (mg/kg)	Benzene (mg/kg)	Toluene (mg/kg)	Ethylbenzene (mg/kg)	Xylenes (mg/kg)	Acetone (mg/g)	TCE (mg/kg)	Organic Lead
BH-14	20.0	2-4-92	(1.0)	(0.05)	(0.05)	(0.05)	(0.05)	NA	NA	NA
	35.5	2-4-92	(1.0)	(0.05)	(0.05)	(0.05)	(0.05)	NA	NA	NA
	44.5	2-4-92	(1.0)	(0.05)	(0.05)	(0.05)	(0.05)	NA	NA	NA
BH-15	15.5	2-4-92	580	6.4	3.5	19	78	NA	NA	NA
	25.0	2-4-92	14	0.22	0.99	0.24	1.6	NA	NA	NA
	35.0	2-4-92	1.7	(0.05)	(0.05)	(0.05)	(0.05)	NA	NA	NA
BH-17	15.5	2-5-92	120	0.82	6.3	2.5	15	NA	NA	NA
	35.5	2-5-92	(1.0)	(0.05)	(0.05)	(0.05)	(0.05)	NA	NA	NA
	44.5	2-5-92	(1.0)	(0.05)	(0.05)	(0.05)	(0.05)	NA	NA	NA
HA-1	4.0	1-9-91	6,900	110	420	530	55	NA	NA	NA
	10.0	1-9-91	9,600	170	600	730	80	NA	NA	NA
B-1	15.5	11-21-91	50	0.14	0.5	0.16	0.83	NA	NA	NA
B2-1	17	12-10-91	19,000	76	310	220	2,200	NA	NA	NA
B3-1	17	12-10-91	10,000	520	180	120	940	NA	NA	NA
B3-2	17	12-10-91	7.5	0.35	0.13	0.11	0.71	NA	NA	NA

Notes:

Cal EPA = California Environmental Protection Agency
TPH = Total Petroleum Hydrocarbons
TCE = TriChloroethene
mg/kg = milligrams per kilogram
NA = Not Analyzed
( ) = not detected at concentration enclosed in parentheses
* = analyzed using EPA Method 418.1

BH-9, BH-11, BH-13, and BH-16 are shallow monitoring wells installed adjacent to deeper monitoring wells BH-10, BH-12, BH-14, and BH-17.

TABLE 1

SUMMARY OF SOIL ANALYTICAL RESULTS
ARCO FACILITY NO. 6227
SAN BERNARDINO, CALIFORNIA
DELTA NO. 45-92-947

Boring/ Sample No.	Depth (feet)	Date Collected	EPA Method 8015 (Modified)	EPA Method 8020				EPA Method 8010		Cal EPA Method
			TPH (mg/kg)	Benzene (mg/kg)	Toluene (mg/kg)	Ethylbenzene (mg/kg)	Xylenes (mg/kg)	Acetone (mg/g)	TCE (mg/kg)	Organic Lead
B3-1	14	12-10-91	1.7	(0.05)	0.07	(0.05)	0.18	NA	NA	NA
C2-1	16	12-10-91	44	0.14	0.13	0.21	1.6	NA	NA	NA
C3-1	17	12-10-91	(1.0)	(0.05)	(0.05)	(0.05)	(0.05)	NA	NA	NA
E6-1	9	12-10-91	20*	NA	NA	NA	NA	NA	NA	NA
NED	2	2-16-91	5,800	26	39	120	530	NA	NA	NA
NWD	2	12-16-91	(1.0)	(0.05)	(0.05)	(0.05)	(0.05)	NA	NA	NA
SED	2	12-16-91	120	1.7	0.5	4.2	2.2	NA	NA	NA
SWD	2	12-16-91	73	0.9	0.3	1.1	1.3	NA	NA	NA
BGH	15	12-13-91	(1.0)	(0.05)	(0.05)	(0.05)	(0.05)	NA	NA	NA
D6-1	4	12-10-91	(5.0)*	NA	NA	NA	NA	NA	NA	NA
E6-2	4	12-10-91	(5.0)*	NA	NA	NA	NA	NA	NA	NA
E7-1	4	12-10-91	(5.0)*	NA	NA	NA	NA	NA	NA	NA
ESW	4	12-13-91	(1.0)	(0.05)	(0.05)	(0.05)	(0.05)	NA	NA	NA
NSW	4	12-13-91	(1.0)	(0.05)	(0.05)	(0.05)	(0.05)	NA	NA	NA
SSW	4	12-13-91	(1.0)	(0.05)	(0.05)	(0.05)	(0.05)	NA	NA	NA

Notes:

Cal EPA = California Environmental Protection Agency
TPH = Total Petroleum Hydrocarbons
TCE = TriChloroethene
mg/kg = milligrams per kilogram
NA = Not Analyzed
( ) = not detected at concentration enclosed in parentheses
* = analyzed using EPA Method 418.1

BH-9, BH-11, BH-15, and BH-16 are shallow monitoring wells installed adjacent to deeper monitoring wells BH-10, BH-12, BH-14, and BH-17.

TABLE 1

SUMMARY OF SOIL ANALYTICAL RESULTS
ARCO FACILITY NO. 6227
SAN BERNARDINO, CALIFORNIA
DELTA NO. 45-92-947

Boring/ Sample No.	Depth (feet)	Date Collected	EPA Method 8015 (Modified)	EPA Method 8020				EPA Method 8010		Cal EPA Method
			TPH (mg/kg)	Benzene (mg/kg)	Toluene (mg/kg)	Ethylbenzene (mg/kg)	Xylenes (mg/kg)	Acetone (mg/g)	TCE (mg/kg)	Organic Lead
WSW	4	12-13-91	(1.0)	(0.05)	(0.05)	(0.05)	(0.05)	NA	NA	NA

Notes:

Cal EPA = California Environmental Protection Agency
TPH = Total Petroleum Hydrocarbons
TCE = TriChloroethene
mg/kg = milligrams per kilogram
NA = Not Analyzed
( ) = not detected at concentration enclosed in parentheses
* = analyzed using EPA Method 418.1

BH-9, BH-11, BH-13, and BH-16 are shallow monitoring wells installed adjacent to deeper monitoring wells BH-10, BH-12, BH-14, and BH-17.

TABLE 2

SUMMARY OF GROUNDWATER ANALYTICAL RESULTS
ARCO FACILITY NO. 6227
SAN BERNARDINO, CALIFORNIA
DELTA NO. 45-92-947
PAGE 1 OF 3

WELL NO.	DATE SAMPLED	EPA Method 8015 (Modified)	EPA Method 602				EPA Method 601	
		TPH (µg/l)	Benzene (µg/l)	Toluene (µg/l)	Ethylbenzene (µg/l)	Xylenes (µg/l)	1,2-DCA (µg/l)	cis-1,2-DCE (µg/l)
BH-1	9-28-89	7,900	1,120	1,000	7	1,320	NA	NA
	4-3-91	10,500	1,400	1,600	51	1,200	(5)	NA
	2-19-92	30,000	3,400	970	79	2,000	(12.5)	(12.5)
BH-2	9-28-89	200	1.2	(1)	(1)	2	NA	NA
	4-3-91	(60)	1.1	(1)	(1)	(1)	(1)	NA
	2-19-92	(50)	1.8	(0.3)	(0.5)	1.1	1.3	(0.3)
BH-3	9-28-89	2,600	490	31	10	43	NA	NA
	4-3-91	1,100	190	107	13	83	(1)	NA
BH-4	9-28-89	(5,000)	1,700	1,100	145	71	295	NA
	4-3-91	5,400	420	690	270	670	(1)	NA
	4-3-91	3,100	320	460	230	440	(1)	NA
BH-5	9-18-90	100	4	2	(1)	5	NA	NA
	4-3-91	(60)	2.4	1	(1)	(1)	(1)	NA
	2-19-92	210	9.6	2.1	(0.5)	2.9	0.8	(0.5)

Notes:

Cal EPA = California Environmental Protection Agency
TPH = Total Petroleum Hydrocarbons
TCE = TriChloroethene
mg/kg = milligrams per kilogram
NA = Not Analyzed
( ) = not detected at concentration enclosed in parentheses
* = analyzed using EPA Method 418.1

BH-9, BH-11, BH-15, and BH-16 are shallow monitoring wells installed adjacent to deeper monitoring wells BH-10, BH-12, BH-14, and BH-17.

TABLE 2

SUMMARY OF GROUNDWATER ANALYTICAL RESULTS
ARCO FACILITY NO. 6227
SAN BERNARDINO, CALIFORNIA
DELTA NO. 45-92-947

WELL NO.	DATE SAMPLED	EPA Method 8015 (Modified)	EPA Method 602				EPA Method 601	
		TPH (µg/l)	Benzene (µg/l)	Toluene (µg/l)	Ethylbenzene (µg/l)	Xylenes (µg/l)	1,2-DCA (µg/l)	cis-1,2-DCE (µg/l)
BH-6	9-18-90	17,000	1,570	3,060	482	2,510	NA	NA
	4-3-91	1,400	160	120	15	200	(1)	NA
	2-19-92	3,300	260	5.8	(0.5)	230	(12.5)	(12.5)
BH-7	9-18-90	170	(0.6)	3	1	8	NA	NA
	4-3-91	(50)	(0.6)	(1)	(1)	(1)	(1)	NA
	2-19-92	130	4.0	1.9	(0.5)	1.9	1.2	(0.5)
BH-8	9-18-90	6,800	1,100	1,440	20	865	NA	NA
	4-3-91	7,700	1,200	700	380	580	(1)	NA
BH-9	10-4-91	75	7.0	14	1.7	7.7	NA	NA
BH-10	10-4-90	(50)	1.8	2.8	(0.5)	(0.5)	NA	NA
	10-4-91*	(50)	1.4	3.0	(0.5)	1.6	NA	NA
	2-18-92	160	37	29	2.9	30	(0.5)	1.1
BH-12	2-18-92	(50)	(0.3)	(0.3)	(0.5)	(0.5)	(0.5)	2.5
BH-13	2-18-92	5,300	1,100	980	79	790	33	(1.0)
BH-14	2-18-92	(50)	(0.3)	(0.3)	(0.5)	(0.5)	0.6	0.8

Notes:

Cal EPA = California Environmental Protection Agency
TPH = Total Petroleum Hydrocarbons
TCE = Trichloroethene
mg/kg = milligrams per kilogram
NA = Not Analyzed
( ) = not detected at concentration enclosed in parentheses
* = analyzed using EPA Method 418.1

BH-9, BH-11, BH-15, and BH-16 are shallow monitoring wells installed adjacent to deeper monitoring wells BH-10, BH-12, BH-14, and BH-17

TABLE 2

SUMMARY OF GROUNDWATER ANALYTICAL RESULTS
ARCO FACILITY NO. 6227
SAN BERNARDINO, CALIFORNIA
DELTA NO. 45-92-947

WELL NO.	DATE SAMPLED	EPA Method 8015 (Modified)	EPA Method 602				EPA Method 601	
		TPH (µg/l)	Benzene (µg/l)	Toluene (µg/l)	Ethylbenzene (µg/l)	Xylenes (µg/l)	1,2-DCA (µg/l)	cis-1,2-DCE (µg/l)
BH-15	2-19-92	34,000	4,800	7,700	260	4,600	84	(2.5)
BH-16	2-19-92	18,000	3600	74	(12.5)	1,700	11	(2.5)
	2-19-92*	29,000	3,300	2,600	250	1,500	15	(2.5)
BH-17	2-18-92	300	23	25	4.1	24	(0.5)	0.6

Notes:

Cal EPA = California Environmental Protection Agency
TPH = Total Petroleum Hydrocarbons
TCE = TriChloroethene
mg/kg = milligrams per kilogram
NA = Not Analyzed
( ) = not detected at concentration enclosed in parentheses
* = analyzed using EPA Method 418.1

BH-9, BH-11, BH-13, and BH-16 are shallow monitoring wells installed adjacent to deeper monitoring wells BH-10, BH-12, BH-14, and BH-17.

TABLE 3

REMEDIAL ALTERNATIVES ANALYSIS

ARCO FACILITY NO. 6227
SAN BERNARDINO, CALIFORNIA
DELTA NO. 45-92-947

Alternatives	Regulatory Acceptance	Hydrocarbon Fate	Permitting	Effectiveness	Long Term Liability	Cost Estimated	Time to Complete	Other
1 Soil Vapor Extraction (SVE) with groundwater extraction and treatment.	Readily accepted.	Hydrocarbons are destroyed or transferred to discharge medium.	Permits for SVE and groundwater extraction/treatment/discharge will require considerable effort.	SVE has been proven effective in removal of unsaturated soils. "Pump and treat" is effective in containment but has demonstrated limited effectiveness in remediating groundwater to acceptable levels.	Long term liability is reduced due to containment and removal of hydrocarbons.	$300,000.00 (based on 5 years of operation)	5 + years	Substantial amount of equipment required for extraction and treatment. O&M costs are high. Unknown time to complete.
2 Sparge and Vent (SV)	Innovative technique that is gaining acceptance.	Hydrocarbons are degraded to harmless compounds or removed and destroyed.	Permit required for vapor extraction, is readily obtained.	Limited data available, but indicates very effective at reducing hydrocarbon concentrations to acceptable levels.	Long term liability is reduced due to degradation and removal of hydrocarbons.	$190,000.00 (based on 5 years of operation)	1-3 years.	
Natural Degradation and Monitoring	Accepted on a site by site basis.	Hydrocarbons are naturally degraded into harmless compounds or diluted to acceptable concentrations.	No permits required.	Effective, but requires unknown time period to attain acceptable levels.	Long term liability is high due to presence and possible migration of hydrocarbons.	$20,000.00 per year	Unknown	

TABLE 4

SV SYSTEM MONITORING/SAMPLING SCHEDULE

ARCO FACILITY NO. 6227
SAN BERNARDINO, CALIFORNIA
DELTA NO. 45-92-947

PARAMETER	LOCATION	FREQUENCY		
		1ST WEEK OF OPERATION	2ND THROUGH 5TH WEEK OF OPERATION	6TH WEEK THROUGH END OF PROJECT
Dissolved Oxygen	1,2	D	W	M
Carbon Dioxide	3	D	W	M
% Oxygen	3,4	D	W	M
Temperature	1,2,4	D	W	M
BTEX	1,2	--	M	Q
TPH	1,2		M	Q
BTEX	5	D	W	M/Q
TPH	5	D	W	M/Q

NOTES:

Location
- 1 - Groundwater at SV points
- 2 - Groundwater at Monitoring Wells
- 3 - Extracted vapor from SV points
- 4 - Injection air at SV points
- 5 - SVE system inlet/outlet

Frequency
- D - Daily
- W - Weekly
- M - Monthly
- Q - Quarterly

TABLE 5

PROJECT SCHEDULE

ARCO FACILITY NO. 6227
SAN BERNARDINO, CALIFORNIA
DELTA NO. 45-92-947

WEEK AFTER RAP (SUBMITTAL)	1	2	3	4	5	6	7	8	9	10	11	12	13	14	15
ACTIVITY															
Agency Review and Approval	X	X	X												
SV System Design and Permitting				X	X	X	X	X							
SCAQMD Review and Approval							X	X	X	X					
Equipment Procurement and Delivery								X	X	X	X	X			
Bid Solicitation and Contractor								X	X	X					
System Construction													X	X	
System Start-up															X

TABLE 6

SUMMARY OF VAPOR EXTRACTION TESTING RESULTS
ARCO FACILITY NO. 6227
SAN BERNARDINO, CALIFORNIA
DELTA NO. 45-92-947

WELL IDENTIFICATION	APPLIED VACUUM (Inches)	FLOW RATE (cfm)
BH-2	39.0	18
	50.0	28
	63.0	36
BH-15	20.0	16
	26.8	25
	36.5	35

DISTRIBUTION LIST

ARCO Products Company
1055 West Seventh Street
Los angles, California 90051-0570

Attention: Ms. Marilyn Guthrie

Regional Water Quality Control Board
Santa Ana Region
2010 Iowa Avenue, Suite 100
Riverside, California 92507

Attention: Ms. Leslie Alford

County of San Bernardino Environmental Health Services
385 North Arrowhead Avenue
San Bernardino, California 92415-0160

Attention: Ms. Lisa Holst

APPENDIX A

Harding Lawson Associates

Vapor Extraction Test Report, May 27, 1992

A Report Prepared for

ARCO Products Company
1055 West Seventh Street
Los Angeles, California 90051-0570

VAPOR EXTRACTION TEST DATA ANALYSIS SUMMARY ARCO FACILITY NO. 6227 702 WEST SECOND STREET SAN BERNARDINO, CALIFORNIA

HLA Job No. 5532,348.11

by

Kurt H. Wiebe
Remedial Operations Manager

Gregory R. Albright
Registered Geologist - 5098

Harding Lawson Associates
3 Hutton Centre Drive, Suite 200
Santa Ana, California 92707
714/556-7992

May 27, 1992

TABLE OF CONTENTS

INTRODUCTION 1

SITE STRATIGRAPHY BACKGROUND 1

VAPOR EXTRACTION TEST PROCEDURE 1

RESULTS 2

DISCUSSION 4

RECOMMENDATIONS 6

REFERENCE

TABLES

ILLUSTRATIONS

APPENDIX - Laboratory Analytical Reports and Chain-of-Custody Forms

DISTRIBUTION

Printed on Recycled Paper

CONTENTS (continued)

TABLES

Table 1 Vapor Extraction Field Measurements for Facility No. 6227, Extraction Well BH-15

Table 2 Vapor Extraction Field Measurements for Facility No. 6227, Extraction Well BH-2

Table 3 Chemical Analyses of Vapor Samples

ILLUSTRATIONS

Plate 1 Vicinity Map

Plate 2 Site Plan with 60-Foot Radius of Influence

Plate 3 Flow Rate versus Time

Plate 4 Flow Rate versus Vacuum

Plate 5 Induced Vacuum versus Time

Plate 6 Vacuum versus Distance

Plate 7 TPH Concentrations versus Time

INTRODUCTION

On April 27 and 28, 1992, Harding Lawson Associates (HLA) supervised two vapor extraction tests at ARCO Facility No. 6227 located at 702 West Second Street, San Bernardino, California (Plate 1). The vapor extraction testing equipment and operator were supplied by EnviroSupply and Service (EnviroSupply) of Fountain Valley, California. This equipment uses an internal combustion (IC) engine to pretreat the extracted hydrocarbon vapors. Remaining vapors were directed through a catalytic oxidizer for final treatment, ensuring compliance with the terms of EnviroSupply's South Coast Air Quality Management District permit to operate.

SITE STRATIGRAPHY - BACKGROUND

Two zones of contaminated soil appear to exist at the site. An upper clay unit consists of interbedded clay, silt, and clayey sand present from the surface to approximately 15 feet below ground surface (bgs). This zone appears to have been contaminated by leakage from the dispenser islands. Based on boring logs and soil samples collected at the site, the total volume of contaminated soil in this zone is estimated to be 1,300 cubic yards (yd^3).

The second zone is a sand unit that underlies the upper clay unit and extends to a depth of approximately 40 feet bgs. Hydrocarbons present in this zone may have leaked from the former underground storage tanks. Based on boring logs and soil samples collected at the site, the total volume of contaminated soil in the second zone is estimated to be 5,900 yd^3.

VAPOR EXTRACTION TEST PROCEDURE

Vapors were extracted from Well BH-15 during the first test and from Well BH-2 during the second test (Plate 2). Both wells are screened in the interval from 25 to 40 feet bgs. The monitoring wells used in these vapor extraction tests to measure radius of influence are also screened in the same interval. The groundwater surface of the perched aquifer was encountered at approximately 36 feet bgs at Wells BH-2 and BH-15.

The duration of each vapor extraction test was approximately 6 hours. At the beginning of each test, the maximum practical flow rate from the well was determined. The flow rate was then reduced to approximately 50 percent of that maximum. The remainder of the test was performed in three steps representing 50 percent, 75 percent, and 100 percent of the maximum practical flow rate. The first two steps lasted approximately 1.5 hours each, and the third step lasted approximately 3 hours.

The following readings were collected during the test: extraction wellhead vacuum, system intake manifold vacuum, wellhead and system intake air/vapor flow rates, water rise in the extraction well, surrounding observation well vacuums, and Horriba flame ionization detector (FID) readings. These data are presented in Tables 1 and 2.

During previous vapor extraction tests, HLA has observed that air/vapor flow rate measurements measured at the IC engine system do not match flow rates measured at the wellhead. The flow rates used for all calculations were those measured at the wellhead using a Herdco flow meter supplied by HLA.

Tedlar bags were used to collect vapor samples from the extraction well at the conclusion of each flow rate step. One sample was collected during each of the three flow steps of each test. These samples were protected from exposure to light, transported under chain-of-custody protocol, and submitted for analysis to Del Mar Analytical in Irvine, California. The samples were analyzed for total petroleum hydrocarbons (TPH) as gasoline using modified EPA Method 8015, and for benzene, toluene, ethylbenzene, and xylenes (BTEX) using EPA Method 8020. The results of these analyses are summarized in Table 3 and laboratory analytical reports and chain-of-custody forms are presented in the Appendix.

RESULTS

Vapor Extraction Test at Well BH-15

The vapor extraction test system was adjusted to draw vapors from Well BH-15 at three flow rate steps of 16, 25, and 35 cubic feet per minute (cfm). The maximum wellhead vacuums

Printed on Recycled Paper

measured at Well BH-15 during the first, second, and third steps were 20.0, 26.8, and 36.5 inches of water, respectively. Plate 3 is a graphical representation of flow rates versus time, and Plate 4 is a graph of flow rate versus vacuum for this test.

During the test, the induced vacuum was measured at five observation wells (BH-1, BH-2, BH-6, BH-8, and BH-16) to determine the radius of influence of the extraction test at Well BH-15. Plate 5 shows that an increase in vacuum and flow rate at the extraction wellhead produced a corresponding increase in induced vacuum. Induced vacuum readings did not always stabilize at the end of each step; some were still increasing.

At maximum flow, all observation wells that were monitored showed propagated vacuums of greater than 1 inch of water. However, propagated vacuum readings at Well BH-1 and Well BH-8 were noticeably lower than at other wells located at comparable distances from Well BH-15. Observed vacuums are presented on Table 1 and graphed against distance from Well BH-15 on Plate 6.

FID readings of vapors extracted from Well BH-15 during the test were above approximately 13,950 parts per million (ppm), the maximum value that can be read on the Horriba FID. Laboratory analytical results indicated that TPH concentrations declined from 5,700 ppm by volume (ppmv) at the end of Step 1 to 1,900 ppmv at the end of Step 3. These results are shown graphically on Plate 7.

Vapor Extraction Test at Well BH-2

The test at Well BH-2 was also conducted in three steps. The flow rates were set at 18, 28, and 36 cfm for periods of approximately 1.5, 1.5, and 2.5 hours, respectively. The maximum wellhead vacuums measured at Well BH-2 during the first, second, and third steps were 39.0, 50.0, and 63.0 inches of water, respectively. Plate 3 is a graphical representation of flow rates versus time, and Plate 4 is a graph of flow rate versus vacuum.

During the test, the induced vacuum was measured at five observation wells (BH-1, BH-5, BH-7, BH-15, and BH-16) to determine the radius of influence of the extraction test at Well

Printed on Recycled Paper

BH-2. Plate 5 shows that an increase in vacuum and flow rate at the extraction wellhead produced a corresponding increase in induced vacuum. Induced vacuum readings did not always stabilize at the end of each step; some were still increasing.

At maximum flow, all observation wells that were monitored showed propagated vacuums of greater than 1 inch of water. However, propagated vacuum readings at Well BH-1 were noticeably lower than at other wells located at comparable distances from Well BH-2. Observed vacuums are presented on Table 2 and graphed against distance from Well BH-2 on Plate 6.

FID readings of vapors extracted from Well BH-2 ranged from approximately 8,500 to approximately 11,000 ppm during the test. Laboratory analytical results indicated that TPH concentrations declined from 2,400 ppmv at the end of Step 1 to 1,400 ppmv at the end of Step 3. These results are shown graphically on Plate 7.

DISCUSSION

The vapor extraction data collected at the site indicate that air transmission is present between the extraction well and respective observation wells measured during the two tests. Using the final flow rates of the respective tests and the corresponding test well screened interval, a flow rate during the test of 2.3 cfm/foot of well screen existed at Well BH-15 and 2.4 cfm/foot at Well BH-2.

When propagated vacuum values are plotted against distances from the vacuum source (Plate 6), it appears that a vacuum of 2 inches of water or more is propagated a minimum of 60 feet from each extraction well.

The average horizontal air permeability (k_h) for the zones that air is extracted from can be calculated using the equation below (Johnson and others, 1990). These calculations yield a conservative estimate of the horizontal air permeability because test conditions had not yet stabilized when the final readings were taken.

Printed on Recycled Paper

$$k_a = \frac{\mu_a Q}{\pi H P_w} \frac{\ln(R_w/R_i)}{1-(P_{atm}/P_w)^2}$$

where:

k_a = average horizontal air permeability [L^2]

Q = airflow rate [L^3/T]

μ_a = viscosity of air [$MT^{-1}L^{-1}$]

P_w = absolute gas pressure in well [MLT^{-2}]

P_i = absolute gas pressure at a location R_i from well [MLT^{-2}]

R_w = effective radius of well [L]

R_i = radial distance from well where pressure P_i is known [L]

H = contaminated thickness of unsaturated zone [L]

L = length

M = mass

T = time

Average values of k_a calculated from data obtained during tests were 6.46×10^{-8} centimeters squared (cm^2) for Well BH-15 and 5.48×10^{-8} cm^2 for Well BH-2. The formula above assumes that equilibrium conditions had been reached at the end of the vapor extraction tests; however, subsurface conditions had not yet stabilized when the final readings were recorded. The formula

$$P' = \frac{Q}{4\pi m(k_a/\mu)} \left[-0.5772-\ln\left(\frac{r^2 \epsilon \mu}{4 k_a P_{Atm}}\right)+\ln(t)\right]$$

where:

P' = "gauge" pressure measured at distance r and time t

m = stratum thickness

r = radial distance from vapor extraction well

k_a = average horizontal air permeability (L^2)

μ = viscosity of air = 1.8×10^{-4} g/cm-s

ϵ = air-filled soil void fraction

Printed on Recycled Paper

t = time

Q = volumetric vapor flow rate from extraction well

P_{Atm} = ambient atmospheric pressure = 1.0 atm = 1.013×10^6 g/cm-s^2

can be used to estimate k_v at equilibrium conditions, using data collected during the tests. This formula estimates the equilibrium point by calculating the slope of the best-fit line through a plot of propagated vacuum versus natural log of time elapsed. The average estimated horizontal air permeabilities under equilibrium conditions are 1.05×10^{-6} cm^2 for the test at Well BH-15 and 1.11×10^{-6} cm^2 for the test at Well BH-2. These estimated air permeabilities are consistent with values expected for coarse sands (Johnson and others, 1990). Such soils have been encountered in borings drilled and logged by HLA at the site.

RECOMMENDATIONS

Based on the results of these tests, HLA believes that soil-vapor extraction would be an effective remedial alternative for treating vadose zone hydrocarbon-bearing soils beneath this site. Vacuum propagation data from both tests indicate that a minimum 60-foot radius of influence with approximately 2 inches of water vacuum can be produced with the vapor extraction equipment used in this pilot test. It should be possible to remediate virtually all of the vadose zone soils believed to be affected by hydrocarbons if Wells BH-15 and BH-16 are used as the vapor extraction wells. However, because the highest concentrations of hydrocarbons appear to be located west of Well BH-16, we also recommend that Well BH-2 be used as an extraction well to enhance recovery of hydrocarbons from the soil. Plate 2 illustrates in plan view the area that lies within 60 feet of Well BH-2, BH-15, and BH-16.

FID readings indicate that initial influent hydrocarbon concentrations above 14,000 ppm (1,900 ppmv from laboratory analytical results) from Well BH-15 and above 8,000 ppm (1,400 ppmv from laboratory) from Well BH-2 would likely be encountered during vapor extraction operation at the site. Cost-efficient vapor treatment options for this site include the following:

Printed on Recycled Paper

- A thermal oxidation unit, which would be replaced by a catalytic oxidation module at lower influent hydrocarbon concentrations,
- A combination of an internal combustion engine followed in series by a catalytic oxidation module, or
- A combination of a regenerative thermal oxidizer that uses silica gravel to sustain incineration temperatures followed in series by a catalytic oxidation module.

If authorized by ARCO, these options would be investigated more thoroughly during design of the vapor extraction system.

Printed on Recycled Paper

REFERENCE

Johnson, R.C., Stanley, C.C., Kenblowshi, M.W., Byers, D.C., and Coldhart, J.D.; 1990; A Practical Approach to the Design, Operation, and Monitoring of In-Situ Soil-Venting Systems: Groundwater Monitoring Review; Spring 1990; p. 159-177.

Printed on Recycled Paper

May 27, 1992
5532.348.11
ARCO Products Company

Herding Lawson Associates

Table 1. Vapor Extraction Field Measurements for Facility No 6227, Extraction Well BH-15

Distance from BH-15 (feet)							0	57	62	71	75	99	
Screened Interval (feet bgs)							25-40	25-40	25-40	25-40	25-40	25-40	
						Vacuums							
Time	Vapor Sample	Flow HLA (cfm)	Flow VR 1 (cfm)	FID (ppm)	Water Rise (feet)	Pump 1 ("H20)	BH-15 ("H20)	BH-16 ("H20)	BH-8 ("H20)	BH-1 ("H20)	BH-6 ("H20)	BH-2 ("H20)	Comments
07:50							0.24	0.23	NM	0.08	0.22	0.17	Ambient
09:12		49	99.0			NM							Ambient test. Water level = 40.45 ft
09:32		10	38.0		0.57	31.7	20.4						
09:37		25	68.0		0.83	35.8	24.5						
09:39		36	72.0		1.12	42.2	27.2						
09:55		35	72.0	>13,950	1.44	46.0	32.6						
10:15		16	46.0		0.93	32.1	18.1	2.98	0.40	0.78	4.09	1.06	1/2 maximum flow
10:30		16	47.2		0.92	33.0	18.8	3.00	0.48	0.82	4.18	1.15	
10:45		16	48.7		0.99	33.3	19.2	3.14	0.49	0.87	4.47	1.15	
11:00		16	48.8	>13,950	1.08	34.1	19.5	3.20	0.49	0.89	4.48	1.23	
11:15		16	48.4		3.00	35.4	19.7	3.27	0.49	0.89	4.60	1.29	
11:30		16	47.9		1.06	35.8	19.9	3.32	0.46	0.91	4.68	1.29	
11:45		16	47.9	>13,950	1.04	36.0	20.0	3.35	0.49	0.90	4.72	1.29	
11:53	BH-15-1												

Notes:
bgs = below ground surface
cfm = cubic feet per minute
ppm = parts per million

FID = flame ionization detector
"H2O = inches of water

May 27, 1992
5532,348.11
ARCO Products Company

Harding Lawson Associates

Table 1. Vapor Extraction Field Measurements for Facility No 6227, Extraction Well BH-15

Distance from BH-15 (feet)							0	57	62	71	75	99	
Screened Interval (feet bgs)							25-40	25-40	25-40	25-40	25-40	25-40	
						Vacuums							
Time	Vapor Sample	Flow HLA (cfm)	Flow VR 1 (cfm)	FID (ppm)	Water Rise (feet)	Pump I (" H20)	BH-15 (" H20)	BH-16 (" H20)	BH-8 (" H20)	BH-1 (" H20)	BH-6 (" H20)	BH-2 (" H20)	Comments
12:10		25	67.0		1.31	41.6	25.1	3.75	0.50	1.00	5.10	1.35	3/4 maximum flow
12:25		25	66.9		1.36	41.9	25.8	4.00	0.68	1.11	5.60	1.53	
12:40		25	66.9	>13,950	1.37	42.6	26.2	4.24	0.61	1.15	5.89	1.60	
12:55		25	67.0		1.40	43.4	26.5	4.32	0.62	1.13	6.00	1.61	
13:10		25	67.0		1.40	43.3	26.7	4.46	0.69	1.20	6.20	1.52	
13:25		25	67.0		1.40	44.0	26.7	4.50	0.72	1.27	6.30	1.60	
13:40		25	67.0		1.41	43.7	26.8	4.55	0.75	1.30	6.40	1.60	
13:51	BH-15-2												
14:00		35	71.9		1.74	52.4	33.6	4.97	0.86	1.31	6.80	1.70	Full maximum flow
14:15		35	71.7	>13,950	1.78	53.4	34.6	5.50	0.90	1.43	7.48	1.94	
14:30		35	71.6		1.78	54.0	34.9	5.65	0.97	1.56	7.93	2.10	
14:45		35	71.7		1.80	54.0	34.9	5.75	1.00	1.60	8.08	2.14	
15:00		35	71.8		1.82	54.1	35.0	5.80	1.03	1.60	8.19	2.20	
15:30		35	71.7		1.87	54.4	35.2	5.98	1.10	1.68	8.40	2.29	
16:00		35	71.6		1.92	54.9	35.5	6.50	1.10	1.70	8.58	2.30	
16:30		35	71.5		2.00	55.0	35.9	6.13	1.20	1.71	8.73	2.38	
17:00		35	71.4		2.00	NM	36.5	6.23	1.29	1.75	8.84	2.50	
17:05	BH-15-3												

Notes:

bgs = below ground surface
cfm = cubic feet per minute
ppm = parts per million

FID = flame ionization detector
"H2O = inches of water

May 27, 1992
5532,348.11
ARCO Products Company

Harding Lawson Associates

Table 2. Vapor Extraction Field Measurements for Facility No 6227, Extraction Well BH-2

Distance from BH-2 (feet)							0	41	45	45	47	98	Comments
Screened Interval (feet bgs)							25-40	25-40	25-40	25-40	25-40	25-40	
						Vacuums							
Time	Vapor Sample	Flow HLA (cfm)	Flow VR 1 (cfm)	FID (ppm)	Water Rise (feet)	Pump 1 ("H20)	BH-2 ("H20)	BH-5 ("H20)	BH-16 ("H20)	BH-7 ("H20)	BH-1 ("H20)	BH-15 ("H20)	
08:40							0.00	0.00	0.00	0.00	0.00	0.00	Ambient,water level=40.83 ft
09:10		36	71.6		2.23	53.8	37.80						Full flow
09:15		18	54.3		1.26	53.7	23.60	2.45	1.20	2.85	0.50	0.44	1/2 maximum flow
09:30		18	54.7		1.22	37.3	23.50	2.67	1.40	2.90	0.58	0.63	
09:45		18	54.8		1.23	37.3	23.80	3.10	1.73	3.20	0.72	1.00	
10:00		18	54.7		1.26	38.2	23.90	3.35	2.00	3.12	0.79	1.26	
10:15		18	54.7	8,490	1.26	38.2	24.30	3.55	2.20	3.60	0.86	1.45	
10:30		18	55.0		1.26	38.8	24.20	3.65	2.25	3.70	0.88	1.52	
10:45	BH-2-1	18	55.0		1.26	39.0	24.10	3.70	2.38	3.65	0.89	1.60	
11:00		28	68.3	8,740	1.73	47.7	31.00	4.22	2.50	3.98	0.96	1.70	3/4 maximum flow
11:15		28	68.5		1.86	48.5	32.20	4.49	2.72	4.70	1.07	1.85	
11:30		28	68.5	9,860	1.94	49.3	32.30	4.70	2.90	4.70	1.13	1.95	
11:45		28	68.5		1.97	49.7	32.50	4.80	3.00	4.76	1.17	2.02	
12:00		28	68.5	10,880	2.00	48.6	32.80	4.85	3.02	4.80	1.22	2.08	
12:15		28	68.5		2.00	49.8	33.00	4.90	3.09	4.90	1.23	2.13	
12:30	BH-2-2	28	68.6	11,060	2.00	50.0	33.00	4.95	3.07	4.92	1.25	2.15	

Notes:
bgs = below ground surface
cfm = cubic feet per minute
ppm = parts per million

FID = flame ionization detector
"H2O = inches of water

May 27, 1992
5532,348.11
ARCO Products Company

Table 2. Vapor Extraction Field Measurements for Facility No 6227, Extraction Well BH-2

Distance from BH-2 (feet)							0	41	45	45	47	98	Comments
Screened Interval (feet bgs)							25-40	25-40	25-40	25-40	25-40	25-40	
						Vacuums							
Time	Vapor Sample	Flow HLA (cfm)	Flow VR 1 (cfm)	FID (ppm)	Water Rise (feet)	Pump 1 (" H20)	BH-2 (" H20)	BH-5 (" H20)	BH-16 (" H20)	BH-7 (" H20)	BH-1 (" H20)	BH-15 (" H20)	
12:45		36	72.4		2.72	60.8	40.08	5.42	3.35	5.42	1.34	2.20	Full maximum flow
13:00		36	72.5	10,780	2.82	61.2	42.04	5.70	3.50	5.70	1.43	2.33	
13:15		36	72.6		2.90	62.1	44.00	6.00	3.66	5.86	1.49	2.48	
13:30		36	72.7	10,870	2.95	62.3	43.80	6.10	3.76	6.00	1.55	2.57	
13:45		36	72.6	10,850	2.96	62.8	44.20	6.20	3.88	6.10	1.59	2.67	
14:15		36	72.7	9,880	3.09	61.8	44.50	6.30	3.92	6.20	1.63	2.73	
14:45		36	73.1	9,250	2.97	63.7	44.20	6.40	3.98	6.21	1.64	2.83	
15:15		36	72.8	9,960	3.04	62.7	45.00	6.42	4.05	6.25	1.65	2.83	
15:45	BH-2-3	36	72.8	10,580	3.02	63.0	45.00	6.42	4.32	6.32	1.66	2.85	

Notes:

bgs = below ground surface
cfm = cubic feet per minute
ppm = parts per million

FID = flame ionization detector
"H2O = inches of water

Table 3. Chemical Analyses of Vapor Samples

Sample No.	Date	Time of Sample Collection	Modified EPA Method 8015 TPH	EPA Method 8020			
				Benzene	Toluene	Ethyl-benzene	Xylenes
BH-15-1	4/27/92	12:00	5,700	400	200	45	77
BH-15-2		13:50	3,400	98	130	(40)	(40)
BH-15-3		16:42	1,900	110	65	(34)	(34)
BH-2-1	4/28/92	10:45	2,400	86	(26)	(23)	(23)
BH-2-2		12:30	2,200	95	19	(14)	(14)
BH-2-3		15:45	1,400	71	(26)	(23)	(23)

Notes:

1) TPH = Total Petroleum Hydrocarbons (used interchangeably with VFH)
2) ( ) indicates not found at or above enclosed detection limits
3) All sample concentrations are in parts per million by volume
4) Samples were originally collected in both stainless-steel spheres and in Tedlar bags; only Tedlar bag samples were analyzed and reported.
5) The chain-of-custody request for TPH (8015) analysis was inadvertently omitted on 4/27/92. This analysis was requested verbally.

Printed on Recycled Paper

Reference: USGS 7.5-minute quadrangle, San Bernardino South, California (photorevised 1980)

Harding Lawson Associates
Engineers, Geologists & Geophysicists

VICINITY MAP
ARCO Facility No. 6227
San Bernardino, California

PLATE 1

DRAWN	JOB NUMBER	APPROVED	DATE	REVISED	DATE
D	5532.348.11		5/92		

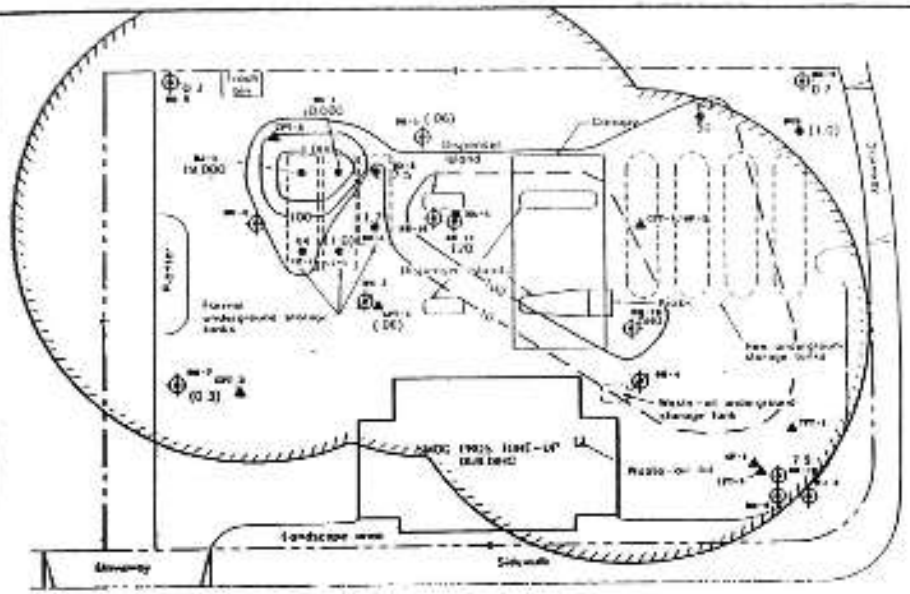

SITE PLAN WITH 80-FOOT RADIUS OF INFLUENCE

Sheet 2

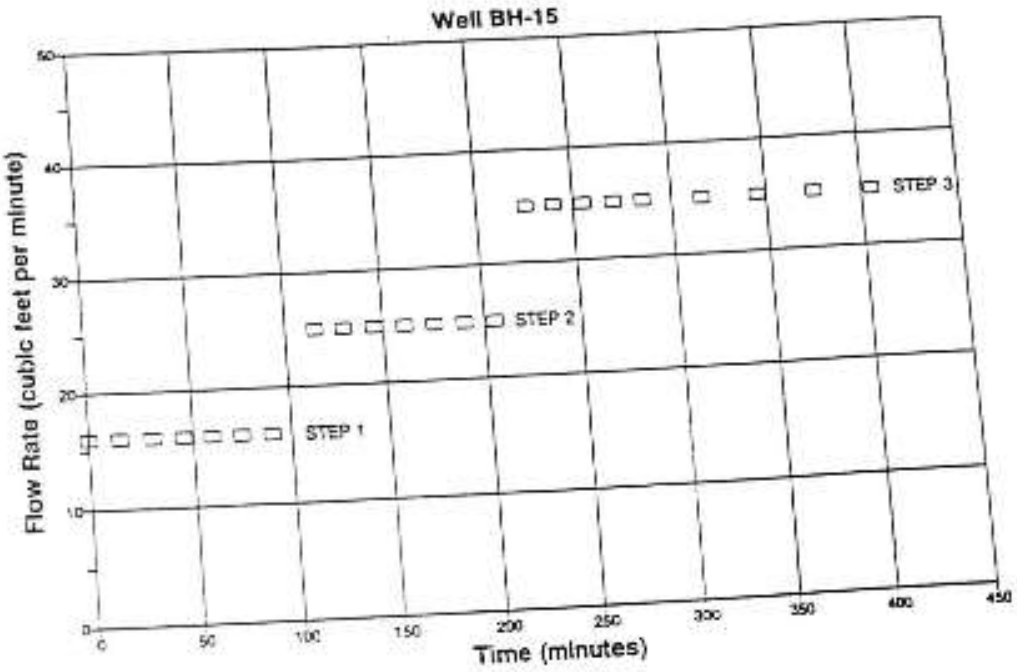

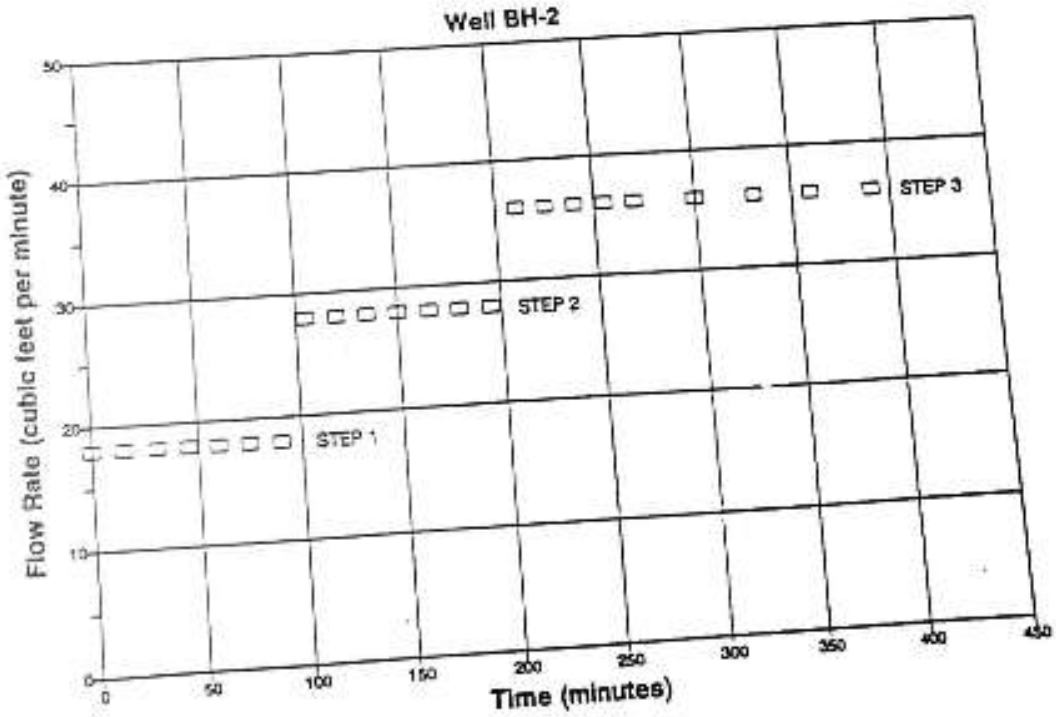

Harding Lawson Associates
Engineering and Environmental Services

FLOW RATE VERSUS TIME
ARCO Facility No. 6227
San Bernadino, California

DRAWN	JOB NUMBER	APPROVED	DATE	REVISED	DATE
PS	5532.348.11	KHO	5/92		

PLATE 3

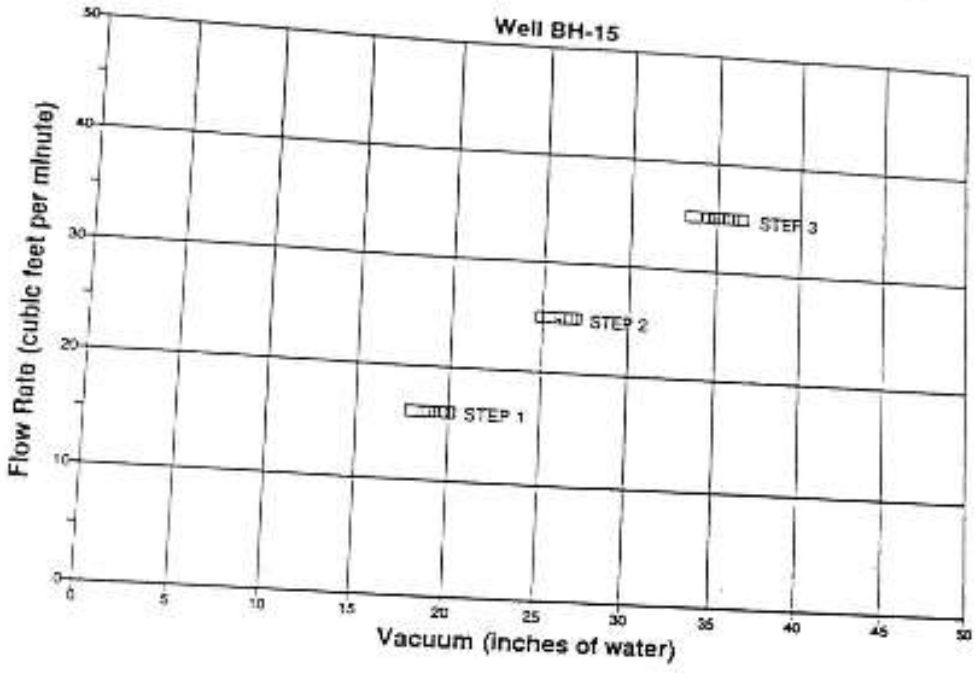

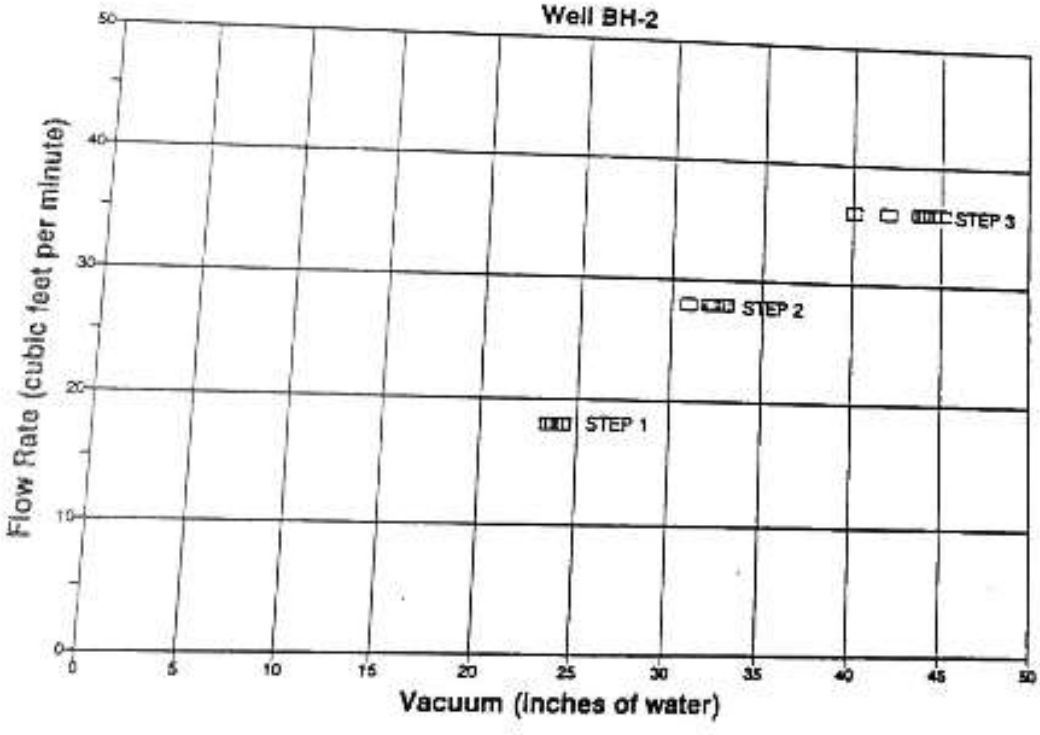

Harding Lawson Associates
Engineering and Environmental Services

FLOW RATE VERSUS VACUUM
ARCO Facility No. 6227
San Bernadino, California

PLATE
4

DRAWN	JOB NUMBER	APPROVED	DATE	REVISED	DATE
PS	5532.348.11		5/92		

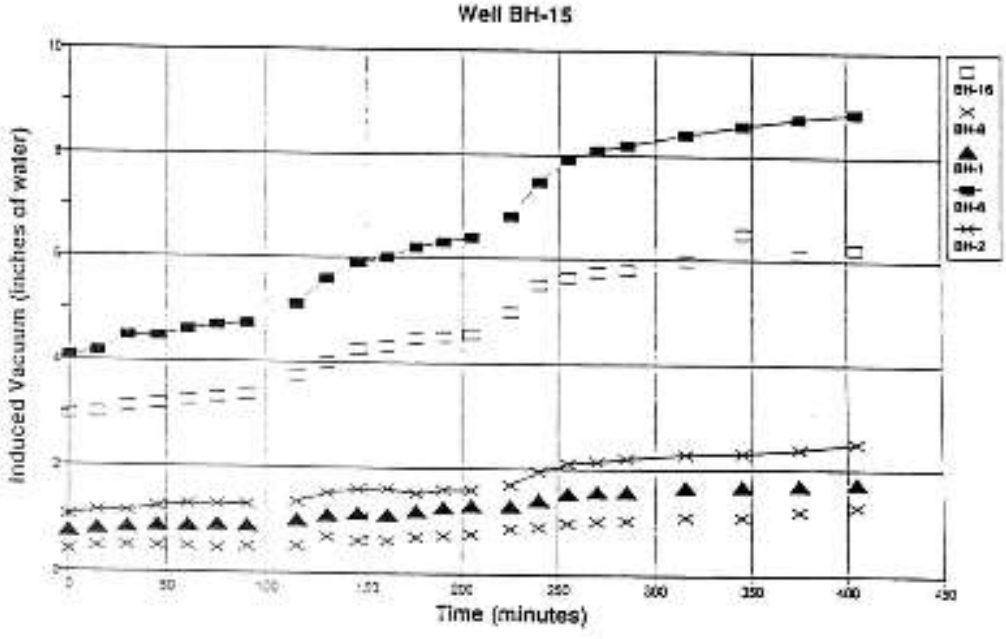

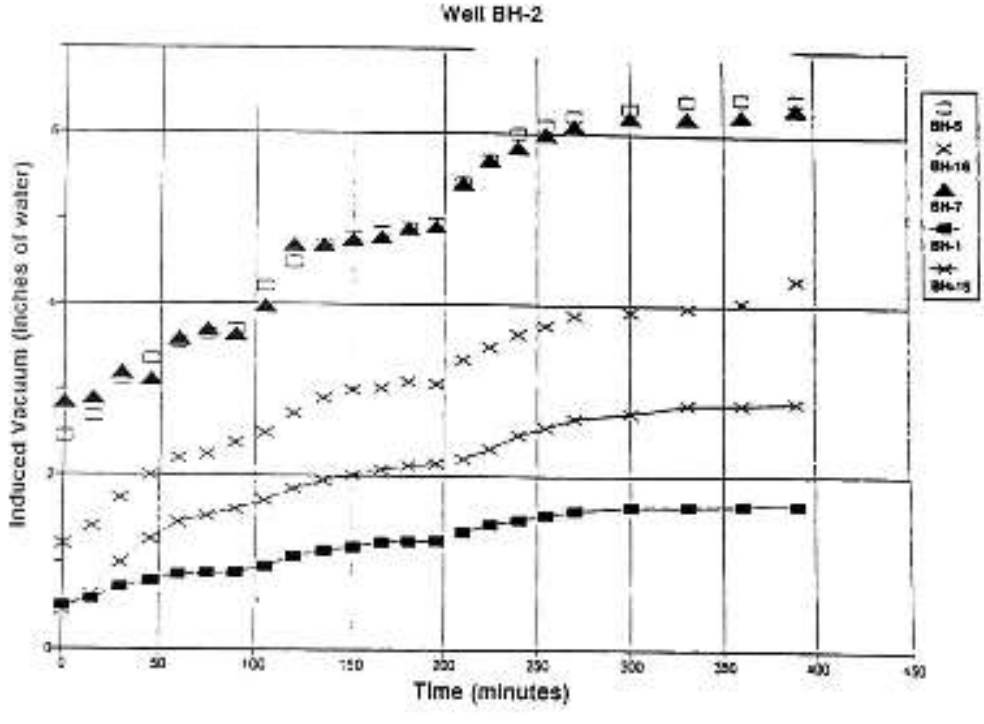

INDUCED VACUUM VERSUS TIME
ARCO Facility No. 6227
San Bernardino, California

LJH 5532.348.II 5/92

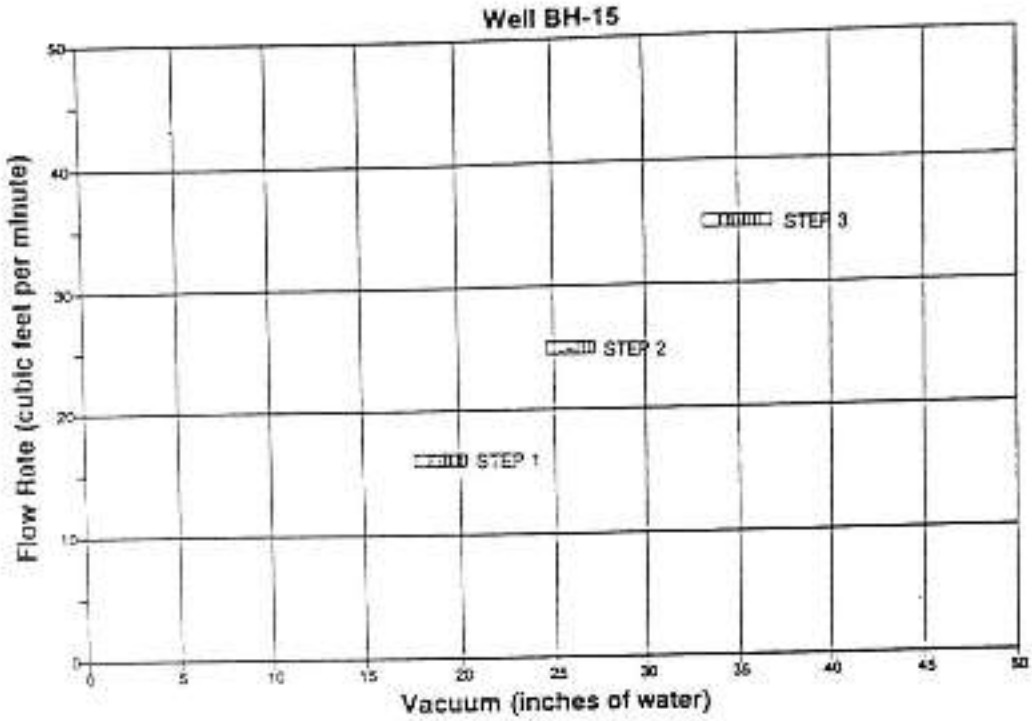

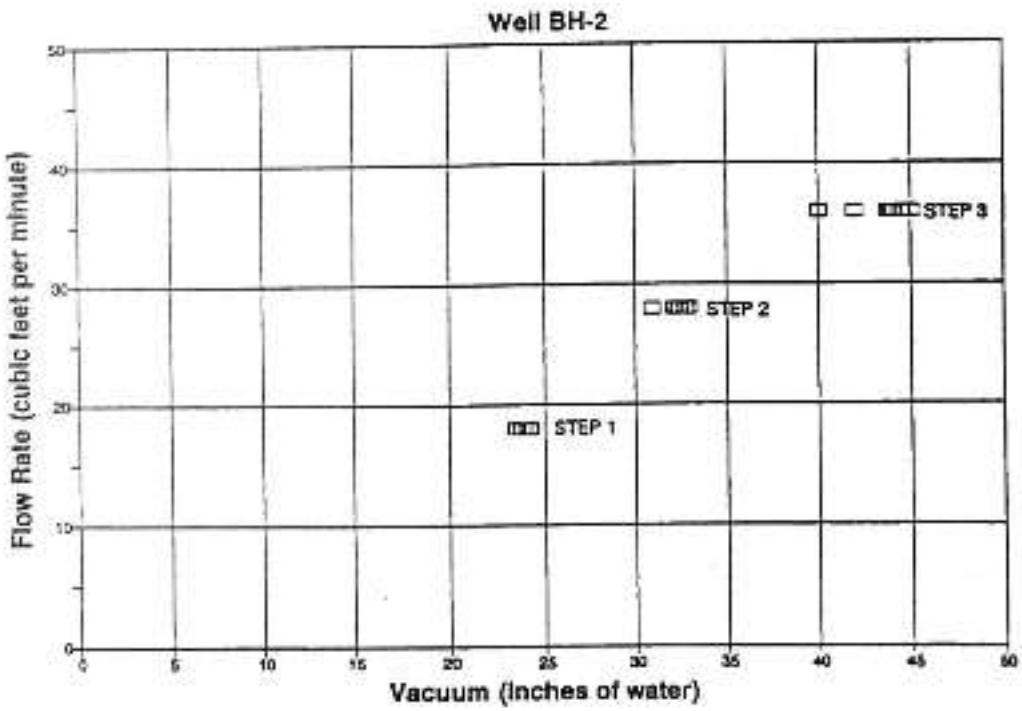

Harding Lawson Associates
Engineering and Environmental Services

FLOW RATE VERSUS VACUUM
ARCO Facility No. 6227
San Bernadino, California

4

DRAWN	JOB NUMBER	APPROVED	DATE	REVISED	DATE
PS	5532.348.11		5/92		

Well BH-15

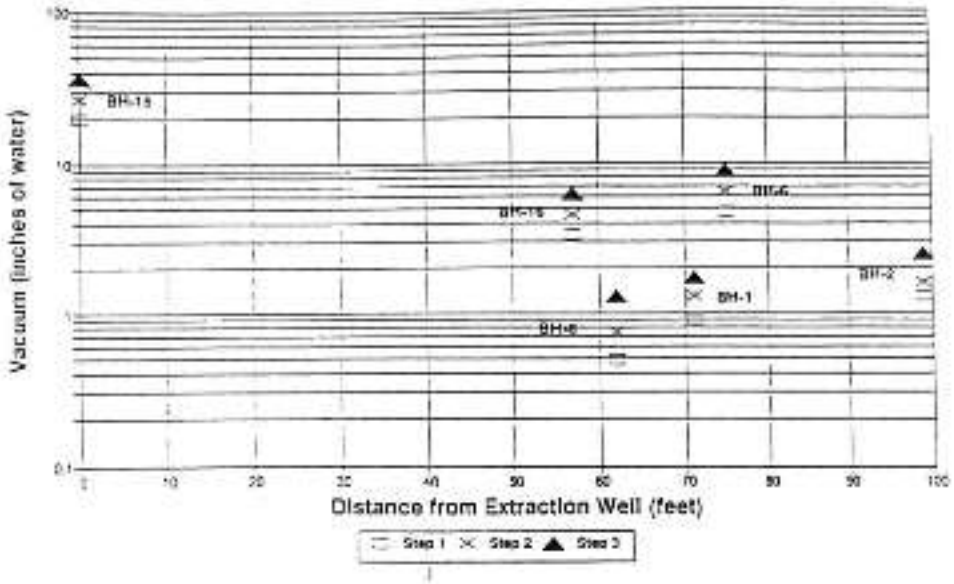

Well BH-2



VACUUM VERSUS DISTANCE
ARCO Facility No. 6227
San Bernardino, California

6

5/92

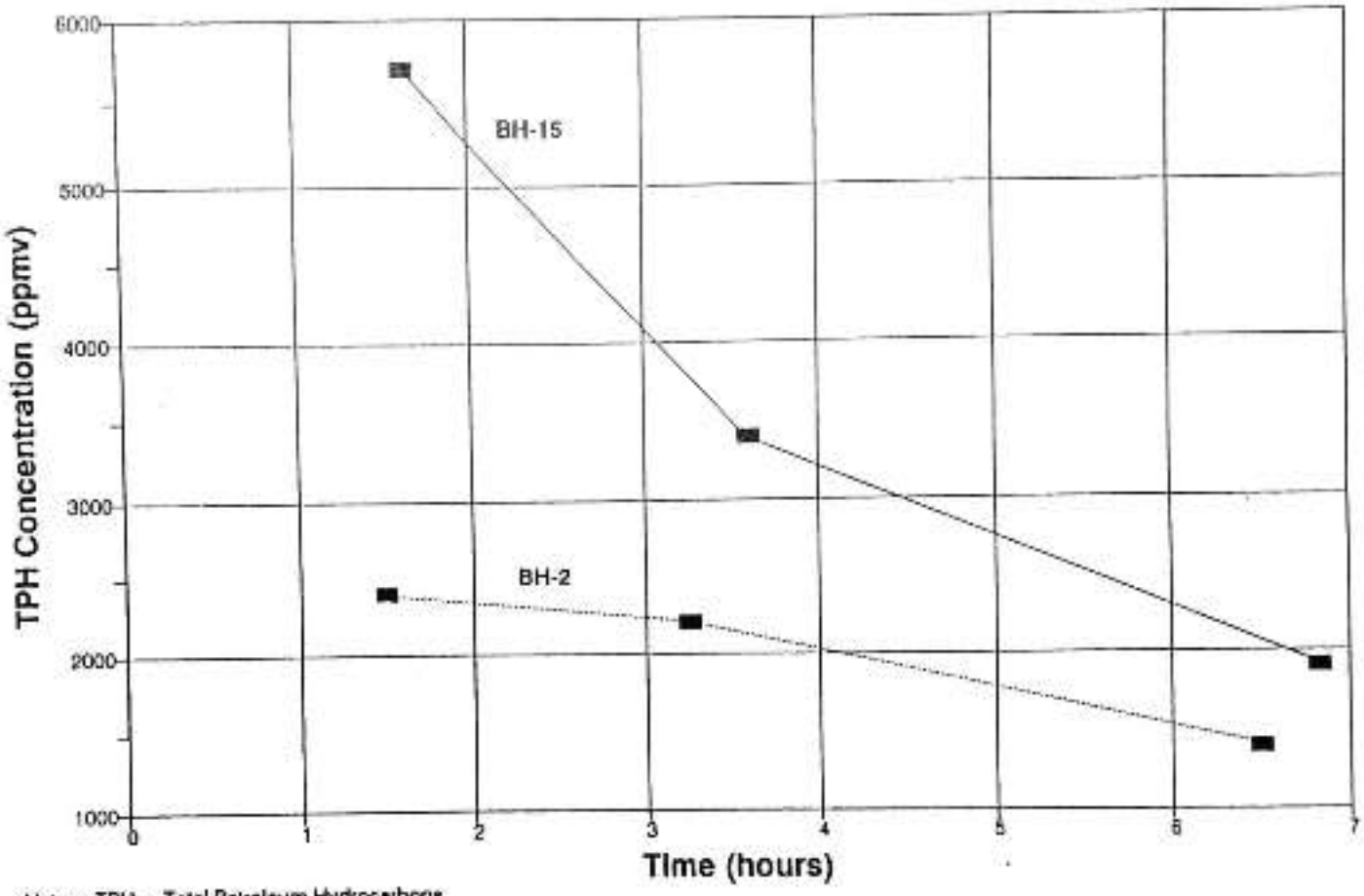

Notes: TPH = Total Petroleum Hydrocarbons
ppmv = parts per million by volume

Harding Lawson Associates
Engineering and Environmental Services

TPH CONCENTRATION VERSUS TIME
ARCO Facility No. 6227
San Bernadino, California

PLATE
7

DRAWN	JOB NUMBER	APPROVED	DATE	REVISED	DATE
PS	5532,348.11		5/92		

STATE OF CALIFORNIA · CALIFORNIA ENVIRONMENTAL PROTECTION AGENCY

PETE WILSON, Governor

CALIFORNIA REGIONAL WATER QUALITY CONTROL BOARD
SANTA ANA REGION
2010 IOWA AVENUE, SUITE 100
RIVERSIDE, CA 92507-2409
PHONE: (714) 782-4130
FAX: (714) 781-6288

January 7, 1993

Ms. Marilyn Guthrie
ARCO Products Company
1055 West Seventh Street
Los Angeles, Ca 90051-0570

SUBJECT: ARCO FACILITY NO. 6227, 702 WEST SECOND STREET, SAN BERNARDINO, CALIFORNIA

Dear MS. Guthrie:

This letter is in response to the report titled "Supplementary Site Investigation, Arco Facility No. 6227, 702 West Second Street, San Bernardino, California." This report was prepared by your consultant Harding Lawson and Associates (HLA), and dated November 6, 1992.

GROUNDWATER INVESTIGATION

The report discusses the results of a subsurface investigation consisting of the installation of five additional monitoring wells (BH-18 through BH-22) at the subject site in August 1992. Furthermore, the report presents analytical results of groundwater samples collected from the new and existing monitoring wells.

BH-19, BH-21 and BH-22 were advanced to 38 to 43 feet below ground surface (bgs) into the "uppermost saturated zone." BH-18 and BH-20 were drilled into the "lower saturated zone" to depths of 63 and 66 feet, respectively. These wells were installed to further define the lateral extent of the two groundwater zones. BH-11 was also reconstructed because the previously installed monitoring well may have breached the clay aquitard separating the upper and lower zones.

Groundwater samples collected from each monitoring well were analyzed for constituents presented in the workplan dated June 20, 1992. Based on review of the data, BH-8 (on-site well), BH-9 (on-site well), BH-19 (off-site well) BH-22 (off-site) were either dry or a sufficient amount of water was not available to obtain a sample. These wells are located in the "uppermost saturated" unit in the downgradient direction. Based on review of the report and previous reports, results of the groundwater samples obtained from wells located in the "upper saturated zone" indicate that this zone has been significantly impacted by TPH, BTEX and 1,2-DCA.

Low levels of TPH and BTEX were detected in groundwater samples collected from wells located in the "lower saturated zone." In addition, 1,2-DCA and cis-1,2 DCE were detected in samples collected from the "lower saturated zone."

Soil analytical results indicated that detectable amounts of TPH and BTEX (detection limits of 1.0, 0.05, 0.05, 0.05, and 0.05 milligrams per kilograms (mg/kg), respectively) were not present in the soil samples collected from the BH-18 through BH-20 and BH-22. Based on the report, no soil samples collected from BH-21 were analyzed.

RECOMMENDATIONS

Groundwater samples could not be collected from BH-19 and BH-22. These wells are located in the eastern and southeasternmost portions of the "uppermost saturated zone" (downgradient direction) and would have provided information regarding the downgradient extent of the contamination in this vicinity. Therefore, we recommend that monitoring wells BH-8, BH-9, BH-19 and BH-22 be re-checked during the "rainy season" or following a wet period to assess if enough water is present to obtain a sample. If groundwater samples are collected, analysis by EPA methods 418.1, 601, 602 and 8015 (modified for gasoline) are requested. Results shall be submitted and, based on the data, installation of additional groundwater monitoring wells may be required above the clay aquitard in the "uppermost saturated zone."

We request that quarterly monitoring of the "lower saturated zone" continue. Should increasing trends occur, further groundwater investigation of the "lower saturated zone" in the lower sand unit will be required.

SOIL REMEDIATION

No further investigation to assess the soil contamination is required at this time. Based on the correspondence letter prepared by Nancy Olsen-Martin dated May 5, 1992, a soil remedial action plan (RAP) was to be submitted to this office and the San Bernardino County of Environmental Health Services (SBCEHS) for concurrent review and approval by August 13, 1992. This office has not received the soil RAP pertaining to the subject site. Please submit the soil RAP to this office and SBCEHS for review by February 5, 1993.

GROUNDWATER REMEDIATION

Once groundwater samples are obtained and analyzed from wells located in the "upper saturated zone", a remedial action plan to address the contamination within this zone is requested. Appropriate hydrologic testing data shall be included. In addition, in accordance with Title 8 CCR Section 5192, a Health and Safety Plan (HASP) shall be submitted with the RAP. If necessary, please update the HASP prior to future work planned at the subject site. Please submit a RAP by April 5, 1993.

If you have any questions, please contact me or Leslie Alford at (909) 782-4496 of the Pollutant Investigation Section.

Sincerely,

Kenneth R. Williams

Kenneth R. Williams
Acting Chief
Pollutant Investigation Section

cc: San Bernardino County of Environmental Health Services - Catherine Richards
Harding Lawson Associates - Stanley Popelar/Gregory R. Albright

LJA/A-6227.LTR

Pinnacle
ENVIRONMENTAL SOLUTIONS
a division of EMCON

June 29, 1998
Project 20805-536.002

Ms. Leslie Alford
California Regional Water Quality Control Board
Santa Ana Region
3737 Main Street, Suite 500
Riverside, California 92501-3339

Re: Workplan For Well Abandonment
ARCO Service Station 6227
702 West Second Street
San Bernardino, California

Dear Ms. Alford:

On behalf of ARCO Products Company (ARCO), Pinnacle Environmental Solutions (Pinnacle), a Division of EMCON, has prepared this workplan to abandon groundwater monitoring well BH-9, located in the southeast corner of the site (Figure 1). This well is screened between the upper and lower saturated zones beneath the site.

BACKGROUND

An initial site investigation was conducted by Schaefer Dixon Associates in September 1989 which included drilling four wells (BH-1 through BH-4) to a depth of approximately 40 feet below grade (fbg). Groundwater was encountered at approximately 35 fbg. The original purpose for installing the wells was to comply with leak detection requirements; however, leak detectors were not installed due to the presence of hydrocarbon impacted soil and groundwater. In September 1990, four cone penetrometer tests (CPTs; CPT-1 through CPT-4) were conducted and four additional groundwater monitoring wells (BH-5 through BH-8) were installed to a depth of approximately 39 fbg. The sampling event in April 1991 indicated that the height of the water column in wells BH-1 through BH-8 ranged from 1.88 to 5.13 feet prior to purging (HLA, 1991a). Table 1 includes total depths, well screen intervals, and depth to groundwater encountered in the boreholes.

In January 1991, a leak was detected in a product line located beneath the eastern end of the northwesternmost dispenser island. The product line was excavated and repaired. ARCO facility personnel estimated that 30 to 40 gallons of product had been released to the subsurface. One hand auger boring (HA-1) was drilled to a depth of 10.5 fbg near the northwestern dispenser island to assess the extent of hydrocarbon impacted soil (HLA, 1991a).

In September 1991, two CPTs (CPT-5 and CPT-6) were conducted to a maximum depth of 60.5 fbg. A lower groundwater zone was encountered at a depth of approximately 55 fbg. Hydropunch sampling was attempted in the vicinity of CPT-5 and CPT-6 (HP-1 and HP-2, respectively); however, HP-1 could only be pushed to 45 fbg and HP-2 to 34.5 fbg. Groundwater did not infiltrate into the sampler in either borehole. Two groundwater monitoring wells (BH-9 and BH-10) were installed to a depth of 50 and 61 fbg, respectively. Groundwater was not encountered while drilling BH-9; groundwater was encountered at 55 fbg while drilling BH-10 (HLA, 1991b).

On December 10, 1991, three gasoline underground storage tanks (USTs) were removed from the northwest portion of the site and one waste oil UST was removed from the southeast portion (Figure 1). Prior to UST removal activities, boring B-1 was drilled near the proposed gasoline UST area. Due to the proximity of the USTs, BH-3 and BH-4 were abandoned by removing the well casing, overdrilling the seal and filter pack, and backfilling the boreholes with bentonite grout. Soil samples collected beneath the former gasoline USTs contained up to 19,000 mg/kg total petroleum hydrocarbons (TPH) and 520 mg/kg benzene (17 fbg). The soil sample collected beneath the waste oil UST contained 20 mg/kg total recoverable petroleum hydrocarbons (TRPH; 9 fbg). Samples collected beneath the product piping contained up to 5,800 mg/kg TPH and 26 mg/kg benzene. A new waste oil UST was installed in the same excavation as the former waste oil UST. Four 12,000 gallon double walled fiberglass USTs were installed in the northeast portion of the site (HLA, 1992a).

In February 1992, seven wells (BH-11 through BH-17) were drilled on and offsite to determine the extent of hydrocarbons in both saturated zones. Wells BH-11, BH-13, BH-15, and BH-16 were installed to depths of 42, 39, 40, and 40.5 fbg, respectively. Wells BH-12, BH-14, and BH-17 were installed to a depth of approximately 68 fbg (HLA, 1992b).

In August 1992, five wells (BH-18 through BH-22) were drilled on and offsite to define the downgradient extent of hydrocarbons in both saturated zones. Wells BH-19, BH-21, and BH-22 were installed to a depth of approximately 39 fbg. BH-18 and BH-20 were installed to depths of 62 and 65 fbg, respectively. In addition, well BH-11 (initially installed to a depth of 42 fbg) was reconstructed due to the possibility of breaching the clay aquitard underlying the upper saturated zone. The well casing was removed, the seal and filter pack were removed by overdrilling, then a new well was set at 39 fbg (HLA, 1992c).

A corrective action plan proposing vapor extraction and air sparging was approved by the Santa Ana Regional Water Quality Control Board (RWQCB) on August 26, 1993. From November 1993 to August 1995, 12 air sparge wells (SP-1 through SP-12) and four vapor extraction wells (VE-1 through VE-4) were drilled to depths of approximately 41 and 30 fbg, respectively. The vapor extraction system was started on February 28, 1996 and is

currently operating at the site. The system consists of seven vapor extraction wells (VE-1, VE-2, VE-3, VE-4, BH-2, BH-6, and BH-15) and a Baker Furnace 300 scfm Thermal/Catalytic Oxidizer. Initial influent vapors contained 19,000 pptmv total volatile hydrocarbons (TVH) and 850 pptmv benzene (B&C, 1996). Recent laboratory results indicate that influent vapors contain 460 ppmv TVH and 12 ppmv benzene (May 21, 1998).

REGIONAL GEOLOGY AND HYDROGEOLOGY

The site is approximately 1,050 feet above mean sea level and lies approximately 3 miles northwest of the Santa Ana River. The site is located in the central part of the San Bernardino Valley, approximately five miles south of the San Bernardino Mountain front, on a broad alluvial plain. The alluvial fan sediments consist of poorly consolidated discontinuous lenses of gravel, sand, and silt.

The site lies within the Bunker Hill Groundwater Subbasin. Considerable differences in water levels throughout the Subbasin are caused by numerous subsurface groundwater barriers, such as those created by faulting of the alluvial sediments. The San Andreas fault is located 5.5 miles northeast of the site, the San Jacinto 1.5 miles southwest, and the Loma Linda/Glen Helen approximately 1,500 feet southwest. In the site vicinity, groundwater is found in permeable sands and gravels. Regional groundwater flow beneath the site is inferred to be to the southeast, toward the Santa Ana River.

SITE GEOLOGY AND HYDROGEOLOGY

Based on previous assessments, sediments beneath the site primarily consist of silts and clays (upper clay unit) from the surface to approximately 15 fbg. Silty sands to gravelly sands interbedded with silt lenses (upper sand unit) are present from approximately 15 to 40 fbg. Interbedded clays, silts, and sands (lower clay unit) are present from approximately 40 to 55 fbg; the upper portion of this unit (the clay aquitard) generally consists of clays and silts varying in thickness from 2 to 6 feet and is considered to be a confining layer. Gravelly sands (lower sand unit) underlie the clay unit from approximately 55 to 68 fbg (maximum depth drilled). Figure 2 presents a geologic cross section of the site.

Two saturated zones are present beneath the site. Groundwater was found in the upper sand unit, perched on top of the clay aquitard. The water level in this zone has dropped from approximately 35 to 39 fbg since 1991; most of the wells constructed in the upper sand unit have been dry or have contained less than 1 foot of water for the past two years. The perched groundwater generally flows in a southeasterly direction. Deeper groundwater is present in the lower sand unit at approximately 55 fbg and generally flows to the southeast.

Wells BH-1 through BH-8, BH-11, BH-13, BH-15, BH-16, BH-19, BH-21, and BH-22 monitor perched water within the upper sand unit. Well BH-9 was installed to monitor groundwater in sandy portions of the lower clay unit. Wells BH-10, BH-12, BH-14, BH-17, BH-18, and BH-20 monitor groundwater within the lower sand unit. Since monitoring began in April 1991, wells installed in the upper saturated zone have contained up to 4,800 ug/L benzene (BH-15) and 27,000 ug/L methyl tert-butyl ether (MTBE; BH-16). In general, the lower sand unit contains low concentrations of dissolved phase hydrocarbons. Wells installed in the lower saturated zone have contained up to 37 ug/L benzene (BH-10) and 130 ug/L MTBE (BH-17). Liquid phase hydrocarbons have not been detected in any of the wells. See Table 2 for a summary of groundwater analytical results.

Wells that monitor groundwater in the upper saturated zone are screened to approximately 39 fbg, above the clay aquitard. Wells that monitor groundwater in the lower saturated zone are screened from approximately 55 to 65 fbg, below the clay aquitard. The only exception is well BH-9, which is screened from 45 to 50 fbg, between the two saturated zones. BH-9 has been dry or contained little water (less than 1 foot) since 1991. There are both shallow and deep wells near BH-9. The distribution of contaminants suggests that groundwater may be infiltrating downward from the uppermost saturated zone to the lower sand unit, primarily near or downgradient of BH-9 (low levels of hydrocarbons in wells BH-10, BH-12, and BH-14).

PROPOSED SCOPE OF WORK

Groundwater Monitoring Well Abandonment

Prior to implementing field activities, a well destruction permit will be obtained from the County of San Bernardino Department of Environmental Health services. County of San Bernardino personnel will be notified a minimum of 48 hours prior to drilling activities.

EMCON will abandon groundwater monitoring well BH-9 (a 4-inch diameter, 50 foot deep well) by pressure grouting. The entire well casing will be filled with bentonite grout by sealing the top of the well casing and applying pressure using a portable air compressor. The grout will be forced through the slotted interval of the well casing into the surrounding sand pack, effectively sealing the well. Upon completion of pressure backfilling, the top of the well casing will be overdrilled to a depth of 5 fbg and sealed with concrete. The proposed work will be performed under the responsible charge of a California Registered Geologist or Engineer. The well destruction activities will be summarized in a well abandonment report.

If you have any questions please call me at (714) 450-0622.

Sincerely,

Pinnacle Environmental Services

Holly Quasem, PE 56022
Project Manager

REGISTERED PROFESSIONAL ENGINEER
HOLLY E. QUASEM
No. C 56022
Exp. 12/31/00
CIVIL
STATE OF CALIFORNIA

Attachments:

	Figure 1	Site Plan
	Figure 2	Geologic Cross Section A-A'
	Table 1	Monitoring Well Summary
	Table 2	Summary of Groundwater Analytical Results

cc: Mr. Anthony Brown, ARCO Products Company

REFERENCES

HLA. 1991a. Site Investigation, ARCO Facility No. 6227, 702 West Second Street, San Bernardino, California. Harding Lawson Associates, Tustin, California. June 20.

HLA. 1991b. Well Design and Offsite Well Installation, Supplemental Site Investigation, ARCO Facility No. 6227, 702 West Second Street, San Bernardino, California. Harding Lawson Associates, Tustin, California. October 29.

HLA. 1992a. Underground Storage Tank Replacement Predrill and Excavation Monitoring, ARCO Facility No. 6227, 702 West Second Street, San Bernardino, California. Harding Lawson Associates, Santa Ana, California. March 3.

HLA. 1992b. Supplemental Site Investigation, ARCO Facility No. 6227, 702 West Second Street, San Bernardino, California. Harding Lawson Associates, Santa Ana, California. April 17.

HLA. 1992c. Supplemental Site Investigation, ARCO Facility No. 6227, 702 West Second Street, San Bernardino, California. Harding Lawson Associates, Santa Ana, California. November 6.

B&C. 1996. Well Installation Report, ARCO Service Station No. 6227, 702 West Second Street, San Bernardino, California. Brown and Caldwell, Pasadena, California. November.

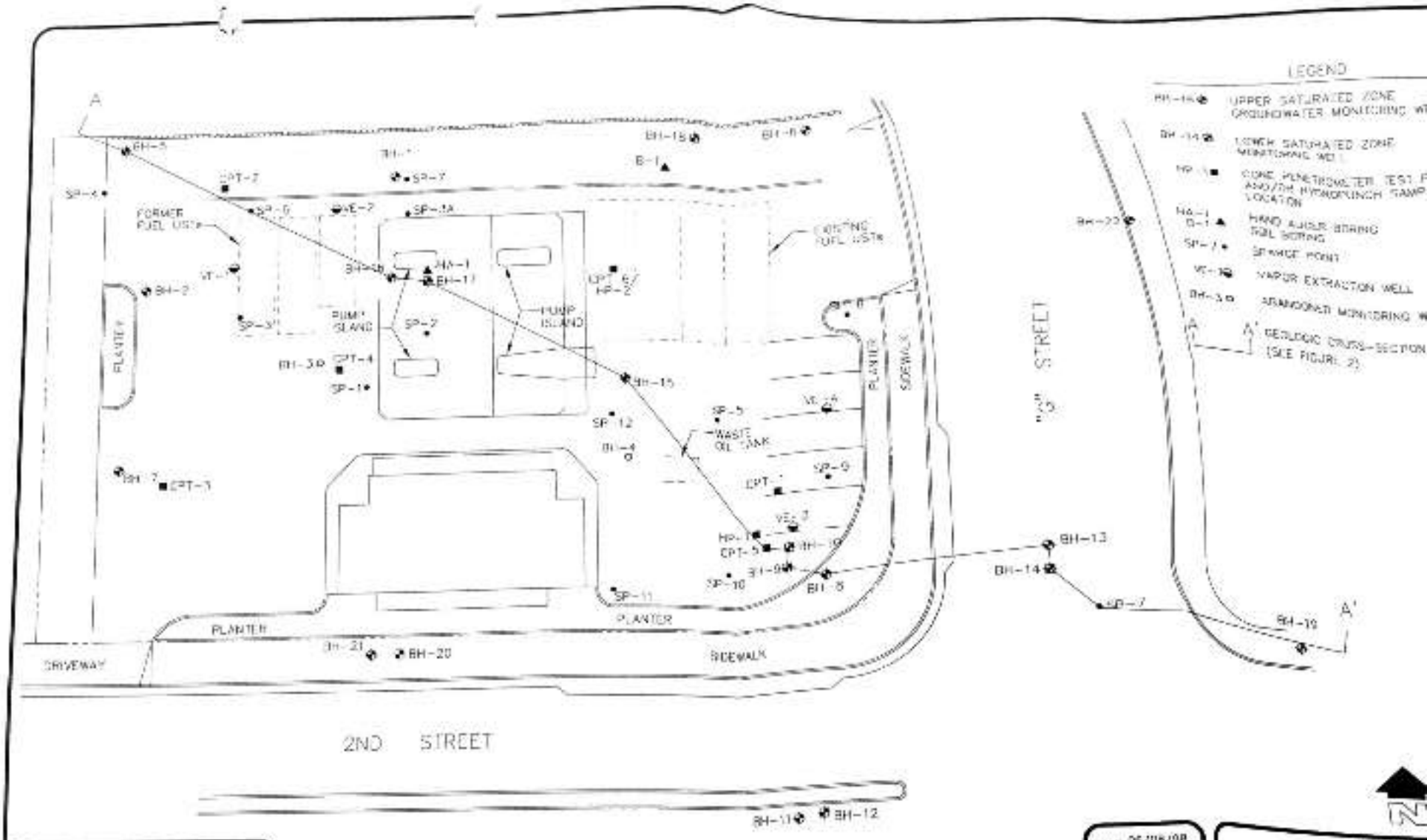

emcon

DATE 06/06/98
DWN CP
APP HQ
REV
PROJECT NO. 20805-536.001

FIGURE 1
ARCO STATION N
702 WEST SECON
SAN BERNARDINO,
SITE PL

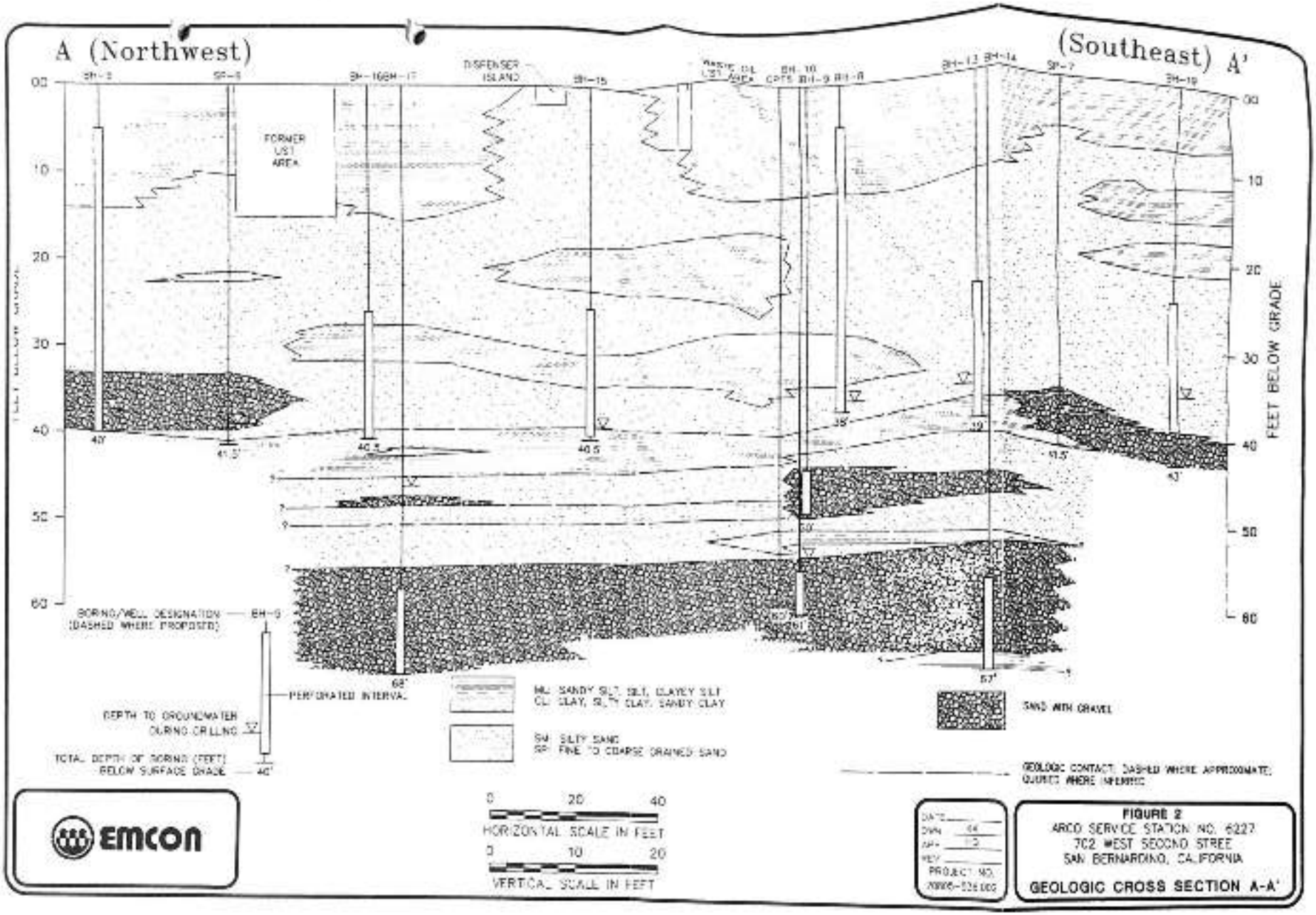
A (Northwest)
(Southeast) A'
FORMER UST AREA
DISPENSER ISLAND
WASTE OIL UST AREA
FEET BELOW GRADE
BORING/WELL DESIGNATION (DASHED WHERE PROPOSED)
PERFORATED INTERVAL
DEPTH TO GROUNDWATER DURING DRILLING
TOTAL DEPTH OF BORING (FEET) BELOW SURFACE GRADE
ML SANDY SILT, SILT, CLAYEY SILT
CL CLAY, SILTY CLAY, SANDY CLAY
SM SILTY SAND
SP FINE TO COARSE GRAINED SAND
SAND WITH GRAVEL
GEOLOGIC CONTACT, DASHED WHERE APPROXIMATE, QUOTED WHERE INFERRED
HORIZONTAL SCALE IN FEET
VERTICAL SCALE IN FEET
EMCON
FIGURE 2
ARCO SERVICE STATION NO. 6227
702 WEST SECOND STREET
SAN BERNARDINO, CALIFORNIA
GEOLOGIC CROSS SECTION A-A'

TABLE 1 - Monitoring Well Summary
ARCO Station No. 6227

Well No.	Date Drilled	Total Depth Drilled (fbg)	Screen Casing Interval (fbg)	Depth to Groundwater when drilled	Last Depth to Groundwater (date gauged)
BH-1 (u)	9/20/89	39.5*	5-39.5	37 ('91)	39.21 (11/96)†
BH-2 (u)	9/20/89	39.5*	5-39.5	37 ('91)	39.40 (3/98)
BH-3 (u)	9/21/89	N/A	NA	Abandoned 12/91	--
BH-4 (u)	9/21/89	N/A	NA	Abandoned 12/91	--
BH-5 (u)	9/10/90	39.0*	5-39	37 ('91)	37.98 (11/96)†
BH-6 (u)	9/10/90	38.0*	5-38	36 ('91)	37.67 (3/97)†
BH-7 (u)	9/11/90	38.5*	5-38.5	37 ('91)	38.33 (11/96)†
BH-8 (u)	9/11/90	38.0*	5-38	37 ('91)	37.70 (2/92)†
BH-9 (l)	9/25/91	50	44.5-49.5	Not encountered	49.12 (10/97)†
BH-10 (l)	9/25/91	61	56-61	54.5	55.20 (3/98)**
BH-11 (u)	2/3/92	42	27-42	NA	--
BH-11# (u)	8/3/92	39	24-39	NA	37.58 (3/96)†
BH-12 (l)	2/3/92	67	57-67	46.5	54.20 (10/97)**
BH-13 (u)	2/4/92	39	24-39	35	39.55 (7/97)†
BH-14 (l)	2/4/92	67	57-67	49	54.18 (10/97)**
BH-15 (u)	2/4/92	40.5	25-40	39	39.60 (10/97)†
BH-16 (u)	2/5/92	40.5	25.5-40.5	NA	39.95 (10/97)†
BH-17 (l)	2/5/92	68	58-68	46	56.40 (3/98)**
BH-18 (l)	8/3/92	63	52-62	37 and 53	55.30 (3/98)
BH-19 (u)	8/4/92	43	24-39	35	Dry since 8/92
BH-20 (l)	8/4/92	66	55-65	36 and 55	54.10 (3/98)**
BH-21 (u)	8/4/92	39	23-38	36	38.63 (10/97)†
BH-22 (u)	8/5/92	39.5	23-38	37	37.86 (9/95)†
SP-1 (u)	11/11/93	42.5	40-42	37	--
SP-2 (u)	11/11/93	43.5	40-42	37	--
SP-3 (u)	11/11/93	42.5	39-41	37	--
SP-3A (u)	8/21/95	41	39-41	36.5	--
SP-4 (u)	8/17/95	41	39-41	38	--
SP-5 (u)	8/17/95	41	39-41	38	--
SP-6 (u)	8/14/95	41	39-41	39	--
SP-7 (u)	8/21/95	41.5	39.5-41.5	38	--
SP-8 (u)	8/18/95	41	38.5-40.5	39	--
SP-9 (u)	8/16/95	41	39-41	39	--
SP-10 (u)	8/15/95	41	39-41	39	--
SP-11 (u)	8/15/95	41	39-41	39	--
SP-12 (u)	8/17/95	41	39-41	38	--
VE-1	8/18/95	30	10-30	--	--
VE-2	8/14/95	30	10-30	--	--
VE-3	8/16/95	30	10-30	--	--
VE-4	8/16/95	30	10-30	--	--

u - well screened in upper groundwater zone
l - well screened in lower groundwater zone
fbg - feet below grade
NA - not available
-- - not applicable
* - depth of well not boring
# - monitoring well reconstructed. Well casing removed, boring redrilled and well reinstalled.
† - Well has been dry since date indicated.
** - Groundwater is above top of screen/ screen submerged.

TABLE 2
Summary of Groundwater Analytical Results
ARCO Station #6227
702 West 2nd Street
San Bernardino, California

Well No. and Elevation (ft-MSL)	Date Sampled	Depth to Water (feet)	Ground-Water Elevation (ft-MSL)	Floating Product Thickness (feet)	Total Petroleum Hydrocarbons(1) (mg/L)	Benzene(2) (µg/L)	Toluene(2) (µg/L)	Ethyl-benzene(2) (µg/L)	Total Xylenes(2) (µg/L)	MTBE(3) (mg/L)	Dissolved Oxygen(4) (mg/L)	Laboratory Name	Ref.
BH-1 (a)	9/28/89	--	--	--	7.9	1,120	1,000	7	1,320	--	--	--	A
(1049.91)	4/3/91	35.81	1014.10	none	10.3	1,400	1,400	51	1,100	--	--	--	A
	2/19/92	36.97	1012.94	none	30	3,400	970	79	2,000	--	--	--	A
	8/10/92	37.33	1012.58	none	24	2,000	540	<50	880	--	--	--	A
	3/31/93	37.28	1012.63	none	Not Sampled								A
	2/3/94	38.00	1011.91	none	22	2,200	240	120	670	--	--	--	A
	4/21/94	37.80	1012.11	none	16	1,200	230	80	450	--	--	--	A
	7/22/94	38.39	1011.52	none	15	1,000	620	48	770	--	--	--	A
	10/14/94	38.70	1011.21	none	14	260	97	<60	120	--	--	--	A
	3/7/95	37.15	1012.76	none	21	1,600	280	110	420	--	--	--	A
	5/11/95	36.94	1012.97	none	7.1	520	27	32	48	--	--	--	A
	9/18/95	37.92	1011.99	none	12	490	83	<30	95	--	--	--	A
	12/18/95	38.61	1011.30	none	Not Sampled								A
	3/14/96	39.00	1010.91	none	Not Sampled								A
	5/6/96	39.20	1010.71	none	Not Sampled								A
	8/8/96	39.14	1010.77	none	Not Sampled								A
	11/11/96	39.21	1010.70	none	Not Sampled								A
Non-Purge:	3/27/97	Dry	--	--	--	--	--	--	--	--	--	--	A
	5/1/97	Dry	--	--	--	--	--	--	--	--	--	--	A
	7/31/97	Dry	--	--	--	--	--	--	--	--	--	--	A
	10/31/97	Dry	--	--	--	--	--	--	--	--	--	--	A
	3/30/98	Dry	--	--	--	--	--	--	--	--	--	--	B
BH-2 (a)	9/28/89	--	--	--	1.6	1	<1	<1	2	--	--	--	A
(1049.53)	4/3/91	35.52	1014.39	none	<0.06	1	<1	<1	<1	--	--	--	A
	10/4/91	36.79	1013.12	none	Not Sampled								A
	2/19/92	37.33	1012.58	none	<0.05	2	<0.3	<0.5	1	--	--	--	A
	8/10/92	37.15	1012.76	none	0.15	5	<0.3	<0.5	2	--	--	--	A
	2/3/94	37.81	1012.10	none	<0.05	<0.30	<0.3	<0.3	<0.6	--	--	--	A

TABLE 1
Summary of Groundwater Analytical Results
ARCO Station #6227
702 West 2nd Street
San Bernardino, California

Well No. and Elevation (ft-MSL)	Date Sampled	Depth to Water (feet)	Ground-Water Elevation (ft-MSL)	Floating Product Thickness (feet)	Total Petroleum Hydrocarbons(1) (mg/L)	Benzene(2) (ug/L)	Toluene(2) (ug/L)	Ethyl-benzene(2) (ug/L)	Total Xylenes(2) (ug/L)	MTBE(3) (mg/L)	Dissolved Oxygen(4) (mg/L)	Laboratory Name	Ref.
BH-2 (a)	4/21/94	37.60	1012.31	none	0.064	1	<0.3	<0.3	<0.6	--	--	--	A
(cont.)	7/22/94	38.08	1011.83	none	<0.05	<0.30	<0.3	<0.3	<0.6	--	--	--	A
	10/14/94	38.05	1011.86	none	0.35	10	<0.3	<0.3	1.4	--	--	--	A
	3/7/95	36.86	1013.05	none	0.095	0.69	<0.3	<0.3	<0.6	--	--	--	A
	5/11/95	36.75	1013.16	none	0.11	2.1	0.44	<0.3	1.1	--	--	--	A
	9/18/95	37.54	1012.37	none	0.056	0.33	0.44	<0.3	<0.6	--	--	--	A
	12/18/95	38.02	1011.89	none	Not Sampled								A
	3/14/96	38.33	1011.58	none	Not Sampled								A
	5/6/96	38.38	1011.53	none	Not Sampled								A
	8/8/96	38.60	1011.31	none	Not Sampled								A
	11/11/96	39.00	1010.91	none	Not Sampled								A
Non-Purge:	3/27/97	Dry											A
	5/1/97	39.10	1010.81	none	<0.05	<0.3	<0.3	<0.3	<0.6	<10	--	--	A
	7/31/97	39.39	1010.52	none	<0.05	<0.3	<0.3	<0.3	<0.6	<10	--	--	A
	10/31/97	39.50	1010.41	none	Not Sampled								A
	3/30/98	39.40	1010.51	none	Not enough water to sample								H
BH-3 (a)	9/28/89	--	--	--	2.6	490	31	10	43	--	--	--	A
	4/3/91	--	--	--	1.1	190	107	13	85	--	--	--	A
	Abandoned by overdrilling and backfilling 12/6/91												A
BH-4 (a)	9/28/89	--	--	--	<5*	1,700	1,300	143	71	--	--	--	A
	4/3/91	--	--	--	5.4	420	690	270	670	--	--	--	A
	[x]4/3/1991	--	--	--	3.1	320	460	210	440	--	--	--	A
	Abandoned by overdrilling and backfilling 12/6/91												
BH-5 (a)	9/18/90	--	--	--	0.1	4	2	<1	5	--	--	--	A
(1049.95)	4/3/91	35.41	1,014.54	none	<0.06	2	1	<1	<1	--	--	--	A
	10/4/91	36.53	1,013.42	Not Sampled									A
	2/19/92	36.92	1,013.03	none	0.21	10	2	<0.5	3	--	--	--	A

TABLE 1
Summary of Groundwater Analytical Results
ARCO Station #6227
702 West 2nd Street
San Bernardino, California

Well No. and Elevation (ft-MSL)	Date Sampled	Depth to Water (feet)	Ground-Water Elevation (ft-MSL)	Floating Product Thickness (feet)	Total Petroleum Hydrocarbons(1) (mg/L)	Benzene(2) (µg/L)	Toluene(2) (µg/L)	Ethyl-benzene(2) (µg/L)	Total Xylenes(2) (µg/L)	MTBE(3) (mg/L)	Dissolved Oxygen(4) (mg/L)	Laboratory Name	Ref.
BH-5 (a)	8/10/92	36.85	1,013.10	none	1	21	9	<5.0	19	--	--	--	A
(cont.)	3/31/93	36.74	1,013.21	none	0.18	5	ND	ND	2	--	--	--	A
	2/3/94	37.49	1,012.46	none	0.091	23	ND	1	7	--	--	--	A
	4/21/94	37.26	1,012.69	none	0.097	5	<0.30	<0.30	2	--	--	--	A
	7/22/94	37.78	1,012.17	none	0.4	20	3	1	9	--	--	--	A
	10/14/94	37.20	1,012.75	none	0.5	17	1	3	12	--	--	--	A
	3/7/95	36.48	1,013.47	none	0.15	1.4	0.43	0.75	2.3	--	--	--	A
	5/11/95	36.36	1,013.59	none	0.1	0.56	0.57	0.36	1.1	--	--	--	A
	9/18/95	37.58	1,012.37	none	Not Sampled								A
	12/18/95	38.00	1,011.95	none	Not Sampled								A
	3/14/96	38.40	1,011.55	none	Not Sampled								A
	5/6/96	38.50	1,011.45	none	Not Sampled								A
	8/8/96	37.89	1,012.06	none	Not Sampled								A
	11/11/96	37.98	1,011.97	none	Not Sampled								A
Non-Purge:	3/27/97	Dry	--	--	--	--	--	--	--	--	--	--	A
	5/1/97	Dry	--	--	--	--	--	--	--	--	--	--	A
	7/31/97	Dry	--	--	--	--	--	--	--	--	--	--	A
	10/31/97	Dry	--	--	--	--	--	--	--	--	--	--	A
	3/30/98	Dry	--	--	--	--	--	--	--	--	--	--	B
BH-6 (a)	9/18/90	--	--	--	17	1,570	3,060	482	2,510	--	--	--	A
(1048.43)	4/3/91	35.08	1,013.35	none	1.4	160	120	15	200	--	--	--	A
	10/4/91	36.26	1,012.17	none	Dry (Unable to sample)								A
	2/19/92	36.55	1,011.88	none	1.3	260	6	<0.5	230	--	--	--	A
	8/10/92	36.51	1,011.92	none	0.18	16	1	3	2	--	--	--	A
	3/31/93	36.58	1,011.85	none	1.7	260	25	94	120	--	--	--	A
	2/3/94***	58.05	990.38	none	<0.05	<0.30	<0.30	<0.30	<0.60	--	--	--	A
	4/21/94***	58.00	990.43	none	<0.05	2	<0.30	<0.30	<0.60	--	--	--	A
	7/22/94***	59.04	989.39	none	Dry (Unable to sample)								
	10/14/94***	59.10	989.33	none	<0.05	<0.30	<0.30	<0.30	<0.60	--	--	--	A

TABLE 4
Summary of Groundwater Analytical Results
ARCO Station #6227
702 West 2nd Street
San Bernardino, California

Well No. and Elevation (ft-MSL)	Date Sampled	Depth to Water (feet)	Ground-Water Elevation (ft-MSL)	Floating Product Thickness (feet)	Total Petroleum Hydrocarbons(1) (mg/L)	Benzene(2) (µg/L)	Toluene(2) (µg/L)	Ethyl-benzene(2) (µg/L)	Total Xylenes(2) (µg/L)	MTBE(3) (mg/L)	Dissolved Oxygen(4) (mg/L)	Laboratory Name	Ref.
BH-6 (a)	3/7/95	36.33	1,012.10	none	0.075	1.1	<0.30	0.71	<0.60	--	--	--	A
(cont.)	5/11/95	36.18	1,012.25	none	0.17	4.2	0.62	0.69	1.8	--	--	--	A
	9/18/95	36.94	1,011.49	none	Not Sampled								A
	12/18/95	37.43	1,011.00	none	Not Sampled								A
	3/14/96	Dry	--	--	--	--	--	--	--	--	--	--	A
	5/6/96	Dry	--	--	--	--	--	--	--	--	--	--	A
	8/8/96	Dry	--	--	--	--	--	--	--	--	--	--	A
	11/11/96	Dry	--	--	--	--	--	--	--	--	--	--	A
Non-Purge:	3/27/97	37.67	1,010.76	none	Not Sampled								A
	5/1/97	Dry	--	--	--	--	--	--	--	--	--	--	A
	7/31/97	Dry	--	--	--	--	--	--	--	--	--	--	A
	10/31/97	Dry	--	--	--	--	--	--	--	--	--	--	A
	3/30/98	Dry	--	--	--	--	--	--	--	--	--	--	B
BH-7 (a)	9/18/90	--	--	--	0.17	<0.6	3	1	8	--	--	--	A
(1048.87)	4/3/91	35.28	1,013.59	none	<0.06	<0.6	<1	<1	<1	--	--	--	A
	10/4/91	36.58	1,012.29	none	Not Sampled					--	--	--	A
	2/19/92	37.14	1,011.73	none	0.13	4	2	<0.5	2	--	--	--	A
	8/10/92	37.22	1,011.65	none	0.055	2	1	<0.5	1	--	--	--	A
	3/31/93	37.21	1,011.66	none	ND	ND	ND	ND	ND	--	--	--	A
	2/3/94	37.75	1,011.12	none	<0.05	<0.30	<0.30	<0.30	<0.60	--	--	--	A
	4/21/94	37.52	1,011.35	none	<0.05	<0.30	<0.30	<0.30	<0.60	--	--	--	A
	7/22/94	37.75	1,011.12	none	<0.05	<0.30	<0.30	<0.30	<0.60	--	--	--	A
	10/14/94	38.07	1,010.80	none	<0.05	<0.30	<0.30	<0.30	<0.60	--	--	--	A
	3/7/95	37.01	1,011.86	none	<0.05	<0.30	<0.30	<0.30	<0.60	--	--	--	A
	5/11/95	36.74	1,012.13	none	<0.05	<0.30	<0.30	<0.30	<0.60	--	--	--	A
	9/18/95	37.32	1,011.55	none	<0.05	<0.30	<0.30	<0.30	<0.60	--	--	--	A
	12/18/95	37.21	1,011.66	none	Not Sampled								A
	3/14/96	38.00	1,010.87	none	Not Sampled								A
	5/6/96	37.93	1,010.94	none	Not Sampled								A

TABLE 1
Summary of Groundwater Analytical Results
ARCO Station #6227
702 West 2nd Street
San Bernardino, California

Well No. and Elevation (ft-MSL)	Date Sampled	Depth to Water (feet)	Ground-Water Elevation (ft-MSL)	Floating Product Thickness (feet)	Total Petroleum Hydrocarbons(1) (mg/L)	Benzene(2) (µg/L)	Toluene(2) (µg/L)	Ethyl-benzene(2) (µg/L)	Total Xylenes(2) (µg/L)	MTBE(3) (mg/L)	Dissolved Oxygen(4) (mg/L)	Laboratory Name	Ref.
HH-7 (a)	8/8/96	38.20	1,010.67	none	Not Sampled								A
(cont.)	11/11/96	38.33	1,010.54	none	Not Sampled								A
Non-Purge:	3/27/97	Dry	--	--	--	--	--	--	--	--	--	--	A
	5/1/97	Dry	--	--	--	--	--	--	--	--	--	--	A
	7/31/97	Dry	--	--	--	--	--	--	--	--	--	--	A
	10/31/97	Dry	--	--	--	--	--	--	--	--	--	--	A
	3/30/98	Unable to open well lid											B
BH-8 (a)	9/18/90	--	--	--	6.8	1,100	1,440	20	865	--	--	--	A
(1048.17)	4/3/91	35.80	1,012.37	none	77	1,200	700	380	580	--	--	--	A
	10/4/91	37.18	1,010.99	none	Not Sampled								A
	2/18/92	37.70	1,010.47	none	Not Sampled								A
	8/10/92	Dry	--	--	--	--	--	--	--	--	--	--	A
	3/31/93	Dry	--	--	--	--	--	--	--	--	--	--	A
	2/3/94	Dry	--	--	--	--	--	--	--	--	--	--	A
	4/21/94	Dry	--	--	--	--	--	--	--	--	--	--	A
	7/22/94	Dry	--	--	--	--	--	--	--	--	--	--	A
	10/14/94	Dry	--	--	--	--	--	--	--	--	--	--	A
	3/7/95	Dry	--	--	--	--	--	--	--	--	--	--	A
	5/11/95	Dry	--	--	--	--	--	--	--	--	--	--	A
	9/18/95	Dry	--	--	--	--	--	--	--	--	--	--	A
	12/18/95	Dry	--	--	--	--	--	--	--	--	--	--	A
	3/14/96	Dry	--	--	--	--	--	--	--	--	--	--	A
	5/6/96	Dry	--	--	--	--	--	--	--	--	--	--	A
	8/8/96	Dry	--	--	--	--	--	--	--	--	--	--	A
	11/11/96	Dry	--	--	--	--	--	--	--	--	--	--	A
													A
Non-Purge:	3/27/97	Dry	--	--	--	--	--	--	--	--	--	--	A
	5/1/97	Dry	--	--	--	--	--	--	--	--	--	--	A
	7/31/97	Dry	--	--	--	--	--	--	--	--	--	--	A

TABLE 1.
Summary of Groundwater Analytical Results
ARCO Station #6227
702 West 2nd Street
San Bernardino, California

Well No. and Elevation (ft-MSL)	Date Sampled	Depth to Water (feet)	Ground-Water Elevation (ft-MSL)	Floating Product Thickness (feet)	Total Petroleum Hydrocarbons(1) (mg/L)	Benzene(2) (µg/L)	Toluene(2) (µg/L)	Ethyl-benzene(2) (µg/L)	Total Xylenes(2) (µg/L)	MTBE(3) (mg/L)	Dissolved Oxygen(4) (mg/L)	Laboratory Name	Ref.
BH-8 (a)	10/31/97	Dry	--	--	--	--	--	--	--	--	--	--	A
(cont.)	3/30/98	Dry	--	--	--	--	--	--	--	--	--	--	B
BH-9 (b)	10/4/91	46.18	1,002.16	none	0.075	7	14	2	8	--	--	--	A
(1048.34)	2/18/92	48.97	999.37	none	Not Sampled								A
	8/10/92	49.22	999.12	none	Not Sampled								A
	3/31/93	Dry	--	--	Not Sampled								A
	2/3/94	Dry	--	--	Not Sampled								A
	4/21/94	Dry	--	--	--	--	--	--	--	--	--	--	A
	7/22/94	Dry	--	--	--	--	--	--	--	--	--	--	A
	10/14/94	Dry	--	--	--	--	--	--	--	--	--	--	A
	3/7/95	Dry	--	--	--	--	--	--	--	--	--	--	A
	5/11/95	49.08	999.26	none	Not Sampled								A
	9/18/95	49.10	999.24	none	Not Sampled								A
	12/18/95	Dry	--	--	--	--	--	--	--	--	--	--	A
	3/14/96	49.10	999.24	none	Not Sampled								A
	5/6/96	Dry	--	--	--	--	--	--	--	--	--	--	A
	8/8/96	Dry	--	--	--	--	--	--	--	--	--	--	A
	11/11/96	Dry	--	--	--	--	--	--	--	--	--	--	A
Non-Purge:	3/27/97	Dry	--	--	--	--	--	--	--	--	--	--	A
	5/1/97	49.00	999.34	none	Not Sampled								A
	7/31/97	49.06	999.28	none	Not Sampled								A
	10/31/97	49.12	999.22	none	Not Sampled								A
	3/30/98	Dry	--	--	--	--	--	--	--	--	--	--	B
BH-10 (b)	10/4/91	46.97	1,001.45	none	<0.05	2	3	<0.5	<0.5	--	--	--	A
(1048.42)	*10/4/91	--	--	--	<0.05	1	3	<0.5	2	--	--	--	A
	2/18/92	50.56	997.86	none	0.16	37	29	3	10	--	--	--	A
	8/10/92	53.52	994.90	none	<0.05	<0.30	<0.3	<0.5	<0.5	--	--	--	A
	3/31/93	57.13	991.29	--	ND	ND	ND	ND	ND	--	--	--	A

TABLE 1
Summary of Groundwater Analytical Results
ARCO Station #6227
702 West 2nd Street
San Bernardino, California

Well No. and Elevation (ft-MSL)	Date Sampled	Depth to Water (feet)	Ground-Water Elevation (ft-MSL)	Floating Product Thickness (feet)	Total Petroleum Hydrocarbons(1) (mg/L)	Benzene(2) (µg/L)	Toluene(2) (µg/L)	Ethyl-benzene(2) (µg/L)	Total Xylenes(2) (µg/L)	MTBE(3) (mg/L)	Dissolved Oxygen(4) (mg/L)	Laboratory Name	Ref
BH-10 (b)	2/3/94	57.95	990.47	none	<0.05	<0.30	<0.30	<0.30	<0.60	--	--	--	A
(cont.)	4/21/94	57.72	990.70	none	<0.05	<0.30	<0.30	<0.30	<0.60	--	--	--	A
	7/22/94	57.88	990.54	none	<0.05	<0.30	<0.30	<0.30	<0.60	--	--	--	A
	10/14/94	59.01	989.41	none	<0.05	<0.30	<0.30	<0.30	<0.60	--	--	--	A
	3/7/95	Dry	--	--	--	--	--	--	--	--	--	--	A
	5/11/95	59.25	989.17	none	<0.05	<0.3	<0.3	<0.3	<0.6	--	--	--	A
	9/18/95	59.00	989.42	none	<0.05	<0.3	<0.3	<0.3	<0.6	--	--	--	A
	12/18/95	58.90	989.52	none	<0.05	<0.3	<0.3	<0.3	<0.6	--	--	--	A
	3/14/96	57.84	990.58	none	<0.05	<0.3	<0.3	<0.3	<0.6	<10	--	--	A
	5/6/96	57.04	991.38	none	<0.05	<0.3	<0.3	<0.3	<0.6	<10	--	--	A
	8/8/96	56.88	991.54	none	<0.05	<0.5	<0.5	<0.5	<1.0	<10	--	--	A
	11/11/96	57.10	991.32	none	<0.05	<0.5	<0.5	<0.5	<1.0	<10	--	--	A
Non-Purge:	3/27/97	54.95	993.47	none	<0.05	<0.3	<0.3	<0.3	<0.6	10	--	--	A
	5/1/97	55.44	992.98	none	Not Sampled								A
	7/31/97	55.60	992.82	none	<0.05	<0.3	<0.3	<0.3	<0.6	<10	--	--	A
	10/31/97	55.90	992.52	none	<0.05	<0.3	1.3	0.30	1.6	<10	--	--	A
	3/30/98	55.20	993.22	none	<0.05	<0.5	<0.5	<0.5	<1.0	<10	0.98	CAS	B
BH-11 (a)	2/18/92	42.60	1003.62	none	--	--	--	--	--	--	--	--	A
(1046.22)	8/10/92	36.65	1009.57	none	0.18	3	<0.3	<0.5	<0.5	--	--	--	A
	3/31/93	NM	--	--	Not Sampled								A
	2/3/94	36.89	1009.33	none	Not Sampled								A
	4/21/94	36.67	1009.55	none	Not enough water to sample								A
	7/22/94	Dry	--	--	--	--	--	--	--	--	--	--	A
	10/14/94	Dry	--	--	--	--	--	--	--	--	--	--	A
	3/7/95	NM	--	--	Not Sampled								A
	5/11/95	36.68	1009.54	none	1.8	<3.0	<3.0	<3.0	<6.0	--	--	--	A
	9/18/95	36.50	1009.72	none	1.4	4.3	<3.0	<3.0	<6.0	--	--	--	A
	12/18/95	NM	--	--	Not Sampled								A
	3/14/96	37.58	1008.64	none	Not Sampled								A

TABLE 2
Summary of Groundwater Analytical Results
ARCO Station #6227
702 West 2nd Street
San Bernardino, California

Well No. and Elevation (ft-MSL)	Date Sampled	Depth to Water (feet)	Ground-Water Elevation (ft-MSL)	Floating Product Thickness (feet)	Total Petroleum Hydrocarbons(1) (mg/L)	Benzene(2) (µg/L)	Toluene(2) (µg/L)	Ethyl-benzene(2) (µg/L)	Total Xylenes(2) (µg/L)	MTBE(3) (mg/L)	Dissolved Oxygen(4) (mg/L)	Laboratory Name	Ref.
BH-11 (a)	5/6/96	Dry	--	--	Not Sampled								A
(cont.)	8/8/96	Dry	--	--	Not Sampled								A
	11/11/96	Dry	--	--	Not Sampled								A
Non-Purge:	3/27/97	Dry	--	--	Not Sampled								A
	5/1/97	Dry	--	--	Not Sampled								A
	7/31/97	Dry	--	--	Not Sampled								A
	10/31/97	Dry	--	--	Not Sampled								A
	3/30/98	Dry	--	--	--	--	--	--	--	--	--	--	B
BH-12 (b)	2/18/92	48.87	997.21	none	<0.05	<0.3	<0.3	<0.5	<0.5	--	--	--	A
(1046.08)	8/10/92	51.72	994.36	none	<0.05	<0.3	<0.3	<0.5	<0.5	--	--	--	A
	3/31/93	NM	--	--	Not Sampled								A
	2/3/94	55.94	990.14	none	<0.05	<0.30	<0.30	<0.30	<0.60	--	--	--	A
	4/21/94	55.70	990.38	none	<0.05	<0.30	<0.30	<0.30	<0.60	--	--	--	A
	7/22/94	55.84	990.24	none	<0.05	<0.30	<0.30	<0.30	<0.60	--	--	--	A
	10/14/94	56.75	989.33	none	<0.05	<0.30	<0.30	<0.30	<0.60	--	--	--	A
	3/7/95	NM	--	--	Not Sampled								A
	5/11/95	56.84	989.24	none	<0.05	<0.30	<0.30	<0.30	<0.60	--	--	--	A
	9/18/95	56.85	989.23	none	<0.05	<0.30	<0.30	<0.30	<0.60	--	--	--	A
	12/18/95	NM	--	--	Not Sampled								A
	3/14/96	55.80	990.28	none	<0.05	<0.30	<0.30	<0.30	<0.60	<10	--	--	A
	5/6/96	54.92	991.16	none	<0.05	<0.30	<0.30	<0.30	<0.60	<10	--	--	A
	8/8/96	54.76	991.32	none	<0.05	<0.50	<0.50	<0.50	<0.10	22	--	--	A
	11/11/96	55.04	991.04	none	<0.05	<0.50	<0.50	<0.50	<0.10	27	--	--	A
Non-Purge:	3/27/97	53.80	992.28	none	<0.05	<0.30	<0.30	<0.30	<0.60	13	--	--	A
	5/1/97	53.60	992.48	Not Sampled									A
	7/31/97	54.05	992.03	none	<0.05	<0.30	<0.30	<0.30	<0.60	<10	--	--	A
	10/31/97	54.20	991.88	none	<0.05	<0.30	0.9	<0.30	1	12	--	--	A
	3/30/98	Unable to access well (traffic)											B

TABLE 2
Summary of Groundwater Analytical Results
ARCO Station #6227
702 West 2nd Street
San Bernardino, California

Well No. and Elevation (ft-MSL)	Date Sampled	Depth to Water (feet)	Ground-Water Elevation (ft-MSL)	Floating Product Thickness (feet)	Total Petroleum Hydrocarbons(1) (mg/L)	Benzene(2) (µg/L)	Toluene(2) (µg/L)	Ethyl-benzene(2) (µg/L)	Total Xylenes(2) (µg/L)	MTBE(3) (mg/L)	Dissolved Oxygen(4) (mg/L)	Laboratory Name	Ref.
BH-13 (a)	2/18/92	36.67	1,009.88	none	5.3	1,100	980	79	790	--	--	--	A
(1046.55)	8/10/92	36.95	1,009.60	none	2.9	380	400	32	390	--	--	--	A
	3/31/93	36.84	1,009.71	--	1.2	110	5	ND	40	--	--	--	A
	2/3/94	27.10	1,019.45	none	2.5	450	150	120	250	--	--	--	A
	4/21/94	26.90	1,019.65	none	1.7	280	54	37	110	--	--	--	A
	7/22/94	37.35	1,009.20	none	0.46	5	4	0.41	7	--	--	--	A
	10/14/94	36.99	1,009.56	none	0.24	<0.30	<0.30	<0.30	<0.60	--			A
	3/7/95	NM	--	--	Not Sampled								A
	5/11/95	36.66	1,009.89	none	0.97	13	<3.0	3.80	<6.0	--	--	--	A
	9/18/95	36.72	1,009.83	none	1.0	<3.0	<3.0	<3.0	<6.0	--	--	--	A
	12/18/95	NM	--	--	Not Sampled								A
	3/14/96	37.50	1,009.05	none	0.054	7.6	0.85	<0.3	0.8	350			A
	5/6/96	Dry	--	--	--	--	--	--	--	--	--	--	A
	8/8/96	Dry	--	--	--	--	--	--	--	--	--	--	A
	11/11/96	Dry	--	--	--	--	--	--	--	--	--	--	A
Non-Purge:	3/27/97	39.49	1,007.06	none									A
	5/1/97	39.30	1,007.25	none	<0.05	<0.3	0.33	<0.3	1.9	<10			A
	7/31/97	39.55	1,007.00	none									A
	10/31/97	Dry	--	--	--	--	--	--	--	--	--	--	A
	3/30/98	Unable to access well (traffic)											B
BH-14 (b)	2/18/92	48.62	997.62	none	<0.05	<0.3	<0.3	<0.5	<0.5	--	--	--	A
(1046.24)	8/10/92	51.70	994.54	none	<0.05	4	4	<0.5	4	--	--	--	A
	3/31/93	54.95	991.29	--	ND	ND	ND	ND	ND	--	--	--	A
	2/3/94	55.89	990.35	none	<0.05	<0.30	<0.30	<0.30	<0.60	--	--	--	A
	4/21/94	55.68	990.56	none	<0.05	<0.30	<0.30	<0.30	<0.60	--	--	--	A
	7/22/94	55.80	990.44	none	<0.05	<0.30	<0.30	<0.30	<0.60	--	--	--	A
	10/14/94	56.43	989.81	none	<0.05	<0.30	<0.30	<0.30	<0.60	--	--	--	A
	3/7/95	NM	--	--	Not Sampled								A
	5/11/95	56.90	989.34	none	<0.05	<0.30	<0.30	<0.30	<0.60	--	--	--	A

TABLE 1
Summary of Groundwater Analytical Results
ARCO Station #6227
702 West 2nd Street
San Bernardino, California

Well No. and Elevation (ft-MSL)	Date Sampled	Depth to Water (feet)	Ground-Water Elevation (ft-MSL)	Floating Product Thickness (feet)	Total Petroleum Hydrocarbons(1) (mg/L)	Benzene(2) (µg/L)	Toluene(2) (µg/L)	Ethyl-benzene(2) (µg/L)	Total Xylenes(2) (µg/L)	MTBE(3) (mg/L)	Dissolved Oxygen(4) (mg/L)	Laboratory Name	Ref.
BH-14 (b)	9/18/95	56.82	989.42	none	<0.05	<0.30	<0.30	<0.30	<0.60	--	--	--	A
(cont.)	12/18/95	NM	--	--	Not Sampled								A
	3/14/96	55.75	990.49	none	<0.05	<0.3	<0.3	<0.3	<0.6	<10	--	--	A
	5/6/96	54.98	991.26	none	<0.05	<0.3	<0.3	<0.3	<0.6	<10	--	--	A
	8/8/96	54.80	991.44	none	<0.05	<0.5	<0.5	<0.5	<1.0	14	--	--	A
	11/11/96	55.10	991.14	none	<0.05	<0.5	<0.5	<0.5	<1.0	11	--	--	A
Non-Purge:	3/27/97	53.90	992.34	none	<0.05	<0.3	<0.3	<0.3	<0.6	20	--	--	A
	5/1/97	53.78	992.46	none									A
	7/31/97	54.04	992.20	none	<0.05	<0.5	<0.3	<0.3	<0.6	<10	--	--	A
	10/31/97	54.18	992.06	none	<0.05	<0.5	1.1	0.40	2.3	<10	--	--	A
	3/30/98	Unable to access well (traffic)											B
BH-15 (a)	2/19/92	37.98	1,011.15	none	34	4,800	7,700	260	4,600	--	--	--	A
(1049.13)	8/10/92	38.11	1,011.02	none	23	3,900	1,100	360	800	--	--	--	A
	3/31/93	38.10	1,011.03	none	20	3,900	1,200	ND	870	--	--	--	A
	2/3/94	30.35	1,018.78	none	17	4,600	1,600	360	910	--	--	--	A
	4/21/94	30.06	1,019.07	none	4.4	650	20	<0.30	22	--	--	--	A
	7/22/94	38.81	1,010.32	none	9.5	1,300	210	14	220	--	--	--	A
	10/14/94	38.28	1,010.85	none	11	1,300	24	<7.5	19	--	--	--	A
	3/7/95	38.01	1,011.12	none	11	1,700	170	89	140	--	--	--	A
	5/11/95	37.96	1,011.17	none	23	2,500	150	140	150	--	--	--	A
	9/18/95	38.20	1,010.93	none	Not Sampled								A
	12/18/95	38.90	1,010.23	none	Not Sampled								A
	3/14/96	38.84	1,010.29	none	Not Sampled								A
	5/6/96	38.79	1,010.34	none	Not Sampled								A
	8/8/96	38.95	1,010.18	none	Not Sampled								A
	11/11/96	39.05	1,010.08	none	Not Sampled								A
Non-Purge:	3/27/97	38.90	1,010.23	none	0.13	4.6	3.9	0.46	4.0	3,900	--	--	A
	5/1/97	38.77	1,010.36	none	Not Sampled								A

TABLE 1
Summary of Groundwater Analytical Results
ARCO Station #6227
702 West 2nd Street
San Bernardino, California

Well No. and Elevation (ft-MSL)	Date Sampled	Depth to Water (feet)	Ground-Water Elevation (ft-MSL)	Floating Product Thickness (feet)	Total Petroleum Hydrocarbons(1) (mg/L)	Benzene(2) (µg/L)	Toluene(2) (µg/L)	Ethyl-benzene(2) (µg/L)	Total Xylenes(2) (µg/L)	MTBE(3) (mg/L)	Dissolved Oxygen(4) (mg/L)	Laboratory Name	Ref.
Non-Purge:	7/31/97	39.55	1,009.58	none	Not Sampled								A
BH-15 (a)	10/31/97	39.60	1,009.53	none	Not Sampled								A
(cont.)	3/30/98	Dry	--	--	--	--	--	--	--	--	--	--	B
BH-16 (a)	2/19/92	37.88	1,011.70	none	18	1,600	74	<12.5	1,700	--	--	--	A
(1049.58)	[x]2/19/92	--	--	--	29	3,300	2,600	230	1,500	--	--	--	A
	8/10/92	37.97	1,011.61	none	15	1,300	490	<50	250	--	--	--	A
	[x]8/10/92	--	--	--	17	1,400	620	50	310	--	--	--	A
	3/31/93	37.94	1,011.64	none	23	69	ND	ND	620	--	--	--	A
	2/3/94	38.46	1,011.12	none	8.9	790	410	30	250	--	--	--	A
	4/21/94	38.25	1,011.33	none	6.8	55	50	<0.30	34	--	--	--	A
	7/22/94	38.74	1,010.84	none	27	1,500	860	30	620	--	--	--	A
	10/14/94	38.43	1,011.15	none	15	870	500	160	460	--	--	--	A
	3/7/95	37.49	1,012.09	none	13	420	330	71	210	--	--	--	A
	5/11/95	37.56	1,012.02	none	3.6	25	<7.5	<7.5	<15	--	--	--	A
	9/18/95	38.16	1,011.42	none	9.1	420	200	35	93	--	--	--	A
	12/18/95	38.71	1,010.87	none	Not Sampled								A
	3/14/96	39.12	1,010.46	none	Not Sampled								A
	5/6/96	37.32	1,012.26	none	0.17	<0.3	<0.3	<0.3	1.5	27,000	--	--	A
	8/8/96	37.5	1,012.08	none	0.54	<2.5	1.2	<0.5	3.1	15,000	--	--	A
	11/11/96	38.1	1,011.48	none	0.23	<0.5	1.4	<0.5	1.6	18,000	--	--	A
Non-Purge:	3/27/97	38.5	1,011.08	none	0.094	1.2	<0.38	<0.38	1.6	14,000	--	--	A
	5/1/97	39.58	1,010.00	none	<0.05	15	<0.3	<0.3	<0.6	8,900	--	--	A
	7/31/97	39.76	1,009.82	none	<0.05	<0.3	<0.3	<0.3	<0.6	760	--	--	A
	10/31/97	39.95	1,009.63	none	Not Sampled								A
	3/30/98	Dry	--	--	--	--	--	--	--	--	--	--	B
BH-17 (b)	2/18/92	51.76	997.94	none	0.3	23	25	4	24	--	--	--	A
(1049.70)	8/10/92	54.75	994.95	none	<0.05	ND	1	<0.5	1	--	--	--	A

TABLE 1

Summary of Groundwater Analytical Results

ARCO Station #6227

702 West 2nd Street

San Bernardino, California

Well No. and Elevation (ft-MSL)	Date Sampled	Depth to Water (feet)	Ground-Water Elevation (ft-MSL)	Floating Product Thickness (feet)	Total Petroleum Hydrocarbons(1) (mg/L)	Benzene(2) (µg/L)	Toluene(2) (µg/L)	Ethyl-benzene(2) (µg/L)	Total Xylenes(2) (µg/L)	MTBE(3) (mg/L)	Dissolved Oxygen(4) (mg/L)	Laboratory Name	Ref.
BH-17 (b)	3/31/93	58.33	991.37	none	0.17	ND	ND	ND	2	--	--	--	A
(cont.)	2/3/94	59.16	990.54	none	<0.05	<0.30	<0.30	<0.30	<0.60	--	--	--	A
	4/21/94	59.00	990.70	none	<0.05	<0.30	<0.30	<0.30	<0.60	--	--	--	A
	7/22/94	59.08	990.62	none	0.11	1	9	3	43	--	--	--	A
	10/14/94	60.01	989.69	none	<0.05	<0.30	<0.30	<0.30	<0.60	--	--	--	A
	3/7/95	60.65	989.05	none	<0.05	<0.30	<0.30	<0.30	<0.60	--	--	--	A
	5/11/95	60.20	989.50	none	<0.05	<0.30	<0.30	<0.30	<0.60	--	--	--	A
	9/18/95	60.14	989.56	none	<0.05	<0.30	0.35	<0.30	<0.60	--	--	--	A
	12/18/95	60.04	989.66	none	<0.05	<0.30	0.46	<0.30	<0.60	--	--	--	A
	3/14/96	59.00	990.70	none	<0.05	<0.3	0.36	<0.3	1.5	<10	--	--	A
	5/6/96	58.18	991.52	none	<0.05	<0.3	0.36	<0.3	<0.6	<10	--	--	A
	8/8/96	58.02	991.68	none	<0.05	<0.5	<0.5	<0.5	<1.0	120	--	--	A
	11/11/96	58.38	991.32	none	<0.05	<0.5	<0.5	<0.5	<1.0	130	--	--	A
Non-Purge:	3/27/97	57.10	992.60	none	<0.05	<0.3	<0.3	<0.3	<0.6	<10	--	--	A
	5/1/97	56.94	992.76	none	Not Sampled								A
	7/31/97	57.06	992.64	none	<0.05	<0.3	<0.3	<0.3	<0.6	<10	--	--	A
	10/31/97	57.10	992.60	none	<0.05	<0.3	<0.3	<0.3	<0.6	<10	--	--	A
	3/30/98	56.40	993.30	none	<0.05	<0.5	<0.5	<0.5	<1.0	<10	0.89	CAS	B
BH-18 (b)	8/10/92	53.75	994.81	none	<0.05	1	1	<0.5	1	--	--	--	A
(1048.56)	2/3/94***	36.93	1,011.63	none	0.08	11	1	4	3	--	--	--	A
	4/21/94***	36.59	1,011.97	none	<0.05	2	<0.30	<0.30	<0.60	--	--	--	A
	7/22/94***	37.24	1,011.32	none	<0.05	<0.30	<0.30	<0.30	<0.60	--	--	--	A
	10/14/94***	37.30	1,011.26	none	1.2	55	6	30	72	--	--	--	A
	3/7/95	59.59	988.97	none	<0.05	<0.30	<0.30	<0.30	<0.60	--	--	--	A
	5/11/95	59.10	989.46	none	<0.05	<0.30	<0.30	<0.30	<0.60	--	--	--	A
	9/18/95	59.08	989.48	none	<0.05	<0.30	<0.30	<0.30	<0.60	--	--	--	A
	12/18/95	59.03	989.53	none	<0.05	<0.30	<0.30	<0.30	<0.60	--	--	--	A
	3/14/96	57.90	990.66	none	<0.05	<0.3	<0.3	<0.3	<0.6	<10	--	--	A
	5/6/96	58.10	990.46	none	<0.05	<0.3	<0.3	<0.3	<0.6	<10	--	--	A

TABLE 1-
Summary of Groundwater Analytical Results
ARCO Station #6227
702 West 2nd Street
San Bernardino, California

Well No. and Elevation (ft-MSL)	Date Sampled	Depth to Water (feet)	Ground-Water Elevation (ft-MSL)	Floating Product Thickness (feet)	Total Petroleum Hydrocarbons(1) (mg/L)	Benzene(2) (µg/L)	Toluene(2) (µg/L)	Ethyl-benzene(2) (µg/L)	Total Xylenes(2) (µg/L)	MTBE(3) (mg/L)	Dissolved Oxygen(4) (mg/L)	Laboratory Name	Ref.
BH-18 (b)	8/8/96	57.00	991.56	none	<0.05	<0.5	<0.5	<0.5	<1.0	<10	--	--	A
(cont.)	11/11/96	57.30	991.26	none	<0.05	<0.5	<0.5	<0.5	<1.0	<10	--	--	A
Non-Purge:	3/27/97	56.05	992.51	none	<0.05	<0.3	<0.3	<0.3	<0.6	<10	--	--	A
	5/1/97	55.50	993.06	none	Not Sampled								A
	7/31/97	55.66	992.90	none	<0.05	<0.3	<0.3	<0.3	<0.6	<10	--	--	A
	10/31/97	55.80	992.76	none	<0.05	<0.3	<0.3	<0.3	<0.6	<10	--	--	A
	3/30/98	55.30	993.26	none	<0.05	<0.5	<0.5	<0.5	<1.0	<10	0.83	CAS	B
BH-19 (a)	8/10/92	Dry	--	--	--	--	--	--	--	--	--	--	A
(1044.74)	2/3/94	Dry	--	--	--	--	--	--	--	--	--	--	A
	4/21/94	Dry	--	--	--	--	--	--	--	--	--	--	A
	7/22/94	Dry	--	--	--	--	--	--	--	--	--	--	A
	10/14/94	Dry	--	--	--	--	--	--	--	--	--	--	A
	3/7/95	Dry	--	--	--	--	--	--	--	--	--	--	A
	5/11/95	Dry	--	--	--	--	--	--	--	--	--	--	A
	9/18/95	Dry	--	--	--	--	--	--	--	--	--	--	A
	12/18/95	Dry	--	--	--	--	--	--	--	--	--	--	A
	3/14/96	Dry	--	--	--	--	--	--	--	--	--	--	A
	5/6/96	Dry	--	--	--	--	--	--	--	--	--	--	A
	8/8/96	Dry	--	--	--	--	--	--	--	--	--	--	A
	11/11/96	Dry	--	--	--	--	--	--	--	--	--	--	A
Non-Purge:	3/27/97	Dry	--	--	--	--	--	--	--	--	--	--	A
	5/1/97	Dry	--	--	--	--	--	--	--	--	--	--	A
	7/31/97	Dry	--	--	--	--	--	--	--	--	--	--	A
	10/31/97	Dry	--	--	--	--	--	--	--	--	--	--	A
	3/30/98	Dry	--	--	--	--	--	--	--	--	--	--	B
BH-20 (b)	8/10/92	52.45	994.87	none	<0.05	<0.3	<0.3	<0.5	<0.5	--	--	--	A
(1047.32)	2/3/94	56.83	990.49	none	<0.05	<0.30	<0.30	<0.30	<0.60	--	--	--	A

TABLE 1
Summary of Groundwater Analytical Results
ARCO Station #6227
702 West 2nd Street
San Bernardino, California

Well No. and Elevation (ft-MSL)	Date Sampled	Depth to Water (feet)	Ground-Water Elevation (ft-MSL)	Floating Product Thickness (feet)	Total Petroleum Hydrocarbons(1) (mg/L)	Benzene(2) (µg/L)	Toluene(2) (µg/L)	Ethyl-benzene(2) (µg/L)	Total Xylenes(2) (µg/L)	MTBE(3) (mg/L)	Dissolved Oxygen(4) (mg/L)	Laboratory Name	Ref
BH-20 (b)	4/21/94	56.60	990.72	none	<0.05	<0.30	<0.30	<0.30	<0.60	--	--	--	A
(cont.)	7/22/94	56.73	990.59	none	<0.05	<0.30	<0.30	<0.30	<0.60	--	--	--	A
	10/14/94	57.70	989.62	none	<0.05	<0.30	<0.30	<0.30	<0.60	--	--	--	A
	3/7/95	58.34	988.98	none	<0.05	<0.30	<0.30	<0.30	<0.60	--	--	--	A
	5/11/95	57.86	989.46	none	<0.05	<0.30	<0.30	<0.30	<0.60	--	--	--	A
	9/18/95	57.78	989.54	none	<0.05	<0.30	<0.30	<0.30	<0.60	--	--	--	A
	12/18/95	57.72	989.60	none	<0.05	<0.30	<0.30	<0.30	<0.60	--	--	--	A
	3/14/96	56.74	990.58	none	<0.05	<0.3	<0.3	<0.3	<0.6	<10	--	--	A
	5/6/96	55.82	991.50	none	<0.05	<0.3	<0.3	<0.3	<0.6	<10	--	--	A
	8/8/96	55.62	991.70	none	<0.05	<0.5	<0.5	<0.5	<1.0	<10	--	--	A
	11/11/96	56.00	991.32	none	<0.05	<0.5	<0.5	<0.5	<1.0	<10	--	--	A
Non-Purge	3/27/97	54.78	992.54	none	<0.05	<0.3	<0.3	<0.3	<0.6	<10	--	--	A
	5/1/97	54.26	993.06	none	Not Sampled								A
	7/31/97	54.75	992.57	none	<0.05	<0.3	<0.3	<0.3	<0.6	<10	--	--	A
	10/31/97	54.90	992.42	none	<0.05	<0.3	<0.3	<0.3	<0.6	<10	--	--	A
	3/30/98	54.10	993.22	none	<0.05	<0.5	<0.5	<0.5	<1.0	<10	1.19	CAS	B
BH-21 (a)	8/10/92	36.97	1,010.61	none	0.14	18	1	<0.5	2	--	--	--	A
(1047.58)	2/3/94	37.36	1,010.22	none	0.13	2	ND	<0.30	1	--	--	--	A
	4/21/94***	Dry	--	--	--	--	--	--	--	--	--	--	A
	7/22/94	37.75	1,009.83	none	0.14	<0.30	<0.30	<0.30	<0.60	--	--	--	A
	10/14/94	37.20	1,010.38	none	Not Sampled								A
	3/7/95	36.79	1,010.79	none	0.18	<0.30	<0.30	<0.30	<0.60	--	--	--	A
	5/11/95	36.50	1,011.08	none	0.13	<0.30	0.35	0.40	1.0	--	--	--	A
	9/18/95	36.78	1,010.80	none	0.089	<0.30	<0.30	<0.30	<0.60	--	--	--	A
	12/18/95	37.21	1,010.37	none	Not Sampled								A
	3/14/96	37.60	1,009.98	none	Not Sampled								A
	5/6/96	37.62	1,009.96	none	Not Sampled								A
	8/8/96	37.62	1,009.96	none	Not Sampled								A
	11/11/96	37.89	1,009.69	none	Not Sampled								A

TABLE 1.
Summary of Groundwater Analytical Results
ARCO Station #6227
702 West 2nd Street
San Bernardino, California

Well No. and Elevation (ft-MSL)	Date Sampled	Depth to Water (feet)	Ground-Water Elevation (ft-MSL)	Floating Product Thickness (feet)	Total Petroleum Hydrocarbons(1) (mg/L)	Benzene(2) (µg/L)	Toluene(2) (µg/L)	Ethyl-benzene(2) (µg/L)	Total Xylenes(2) (µg/L)	MTBE(3) (mg/L)	Dissolved Oxygen(4) (mg/L)	Laboratory Name	Ref.
Non-Purge:	3/27/97	38.42	1,009.16	none	Not Sampled								A
BH-21 (a)	5/1/97	38.30	1,009.28	none	Not Sampled								A
(cont.)	7/31/97	38.41	1,009.17	none	Not Sampled								A
	10/31/97	38.63	1,008.95	none	Not Sampled								A
	3/30/98	Dry	--	--	--	--	--	--	--	--	--	--	B
BH-22 (a)	8/10/92	Dry	--	--	--	--	--	--	--	--	--	--	A
(1047.39)	2/3/94	Dry	--	--	--	--	--	--	--	--	--	--	A
	4/21/94***	37.26	1,010.13	none	Not enough water to sample								A
	7/22/94	Dry	--	--	--	--	--	--	--	--	--	--	A
	10/14/94	Dry	--	--	--	--	--	--	--	--	--	--	A
	3/7/95	Dry	--	--	--	--	--	--	--	--	--	--	A
	5/11/95	37.84	1,009.55	none	Not Sampled								A
	9/18/95	37.86	1,009.53	none	Not Sampled								A
	12/18/95	Dry	--	--	--	--	--	--	--	--	--	--	A
	3/14/96	Dry	--	--	--	--	--	--	--	--	--	--	A
	5/6/96	Dry	--	--	--	--	--	--	--	--	--	--	A
	8/8/96	Dry	--	--	--	--	--	--	--	--	--	--	A
	11/11/96	Dry	--	--	--	--	--	--	--	--	--	--	A
Non-Purge:	3/27/97	Dry	--	--	--	--	--	--	--	--	--	--	A
	5/1/97	Dry	--	--	--	--	--	--	--	--	--	--	A
	7/31/97	Dry	--	--	--	--	--	--	--	--	--	--	A
	10/31/97	Dry	--	--	--	--	--	--	--	--	--	--	A
	3/30/98	Dry	--	--	--	--	--	--	--	--	--	--	B
Trip	3/30/98	--	--	--	<0.05	<0.5	<0.5	<0.5	<1.0	<10	--	CAS	B
Regulatory Criteria Reference						1 (5)	100 (6)	680 (5)	1,750 (5)				

TABLE 1
Summary of Groundwater Analytical Results
ARCO Station #6227
702 West 2nd Street
San Bernardino, California

Well No. and Elevation (ft-MSL)	Date Sampled	Depth to Water (feet)	Ground-Water Elevation (ft-MSL)	Floating Product Thickness (feet)	Total Petroleum Hydrocarbons(1) (mg/L)	Benzene(2) (µg/L)	Toluene(2) (µg/L)	Ethyl-benzene(2) (µg/L)	Total Xylenes(2) (µg/L)	MTBE(3) (mg/L)	Dissolved Oxygen(4) (mg/L)	Laboratory Name	Ref

Notes:
Non-Purge = Groundwater monitoring wells not purged prior to sampling - starting 3/97
Wells BH-10, BH-12, BH-14, BH-18, and BH-20 on semi-annual frequency as of SARWQCB letter dated 12/12/96.
(a) = Well screened in upper groundwater zone
(b) = Well screened in lower groundwater zone
µg/L = micrograms/liter
ND = Not detected at reporting limits
NM = Not measured
-- = Not analyzed/measured and/or available
* = Analyzed using EPA method 418.1
*** = Data for wells BH-6 and BH-18, as well as data for BH-21 and BH-22, may have been inadvertently switched during these sampling events
< = Not detected above this concentration
[x] = Duplicate Sample

References:
(1) Analyzed using California DHS LUFT Method (EPA Modified 8015). Reported as gasoline on Certified Analytical Reports (CARs)
(2) Analyzed using U.S. EPA Method 602/8020.
(3) Analyzed using U.S. EPA Method 8020.
(4) Field measurement (see field data sheets).
(5) California Maximum Contaminant Level - (Title 22, California Code of Regulations, Section 64444.5, Primary Drinking Water Standards - Organic Chemicals).
(6) State Action Level - (DHS, October 24, 1990, Summary of California Drinking Water Standards: California Department of Health Services, Berkeley, CA).
A) Brown and Caldwell, Fourth Quarter 1997 Groundwater Monitoring Report, February 1, 1998.
B) Certified Analytical Report and Groundwater Field Data Sheets included as an Attachment.

SAN BERNARDINO COUNTY FIRE PROTECTION DISTRICT

620 South "E" Street ● San Bernardino, CA 92415-0153 ● (909) 386-8401 ● Fax (909) 386-8460

Office of the Fire Marshal
Hazardous Materials Division
sbcfire.org

Daniel R. Munsey
Fire Chief/Fire Warden

Michael A. Horton
Fire Marshal/Deputy Fire Warden

May 5, 2022

22042504 San Bernardino RAL Ninyo & Moore

NINYO AND MOORE
475 GODDARD, SUITE 200
IRVINE, CA 92618

ATTENTION: **SONIA CISNEROS**

SUBJECT: **CERTIFIED RECORD SEARCH FINDINGS**
144 CENTRAL CITY MALL (AKA: 295 CAROUSEL MALL), SAN BERNARDINO, CALIFORNIA
APN#: 0134-181-38-0000

This is to confirm that the San Bernardino County Hazardous Materials Division has identified records that may pertain to the subject site, as described in your request for records search.

The file(s) shown below have been retrieved for review. If you wish to view the original documents, please e-mail this office at hazmatrecords@sbcfire.org to arrange an appointment for a file review.

ACTIVE PERMIT FACILITIES: (Regulatory files for facilities with annual operating permits to maintain underground storage tanks, handle hazardous materials, and/or generate hazardous waste. Files include permits, inspections, reports, test results, correspondence, and related materials. Files will also include any underground tank removal/construction activity records and site remediation/contamination records for facilities still in operation).

No record of active permit facilities identified in this search.

INACTIVE PERMIT AND/OR NON-PERMIT FACILITIES: (Inactive regulatory files for formerly permitted facilities that maintained underground storage tanks, stored hazardous materials, and/or generated hazardous waste and/or facilities with underground storage tanks removed and/or materials and waste removed. Files will also include any underground tank removal/construction activity records and site remediation/contamination records for facilities no longer operating underground tanks).

Montgomery Ward 144 Central City Mall San Bernardino	Est. # 86012252 Hazardous Material Handler Permit Hazardous Waste Generator Permit Underground Storage Tank Permit

PERMITS TO REMOVE/INSTALL/MODIFY UNDERGROUND STORAGE TANKS:

Montgomery Ward 144 Central City Mall San Bernardino	Issued 08/01/1986 Removal (1) 550 gal. waste oil tank – Removed 09/24/1986 Log # 080186-02 ~ Job Card # 343?

BOARD OF DIRECTORS

Col. Paul Cook (Ret.)	Janice Rutherford	Dawn Rowe	Curt Hagman	Joe Baca Jr.	Leonard X. Hernandez
First District	Second District	Vice Chair, Third District	Chairman, Fourth District	Fifth District	Chief Executive Officer

HAZARDOUS MATERIAL INCIDENT AND/OR COMPLAINT RESPONSE ACTIVITY: (other records of spill notifications and/or complaints not listed below may also exist in facility permit files).

Carousel Mall San Bernardino	HMRR # 00092501GB 09/25/2000 Abandoned waste behind Carousel Mall
Unknown- Carousel Mall 295 Carousel Mall San Bernardino	CO0036126 03/25/2022 Fire with chemical involvement – mineral oil Release was contained to the electrical room. No waterways affected. Clean up conducted by a contractor. Complaint closed.

SITE REMEDIATION: (Underground Storage Tank Clean-Up under Local Oversight Program or Voluntary Hazardous Waste Clean-Up activity under Local Jurisdiction) (documents may be included in regular active or inactive permit files listed above).

Carousel Mall Shopping Center 144 Central City Mall San Bernardino	LOP ID 2009008 08/20/2009 Referred to State Regional Water Quality Control Board 11/23/2010

Records searched include permit database systems for facilities with permits as hazardous waste generators, hazardous materials handlers, and/or underground storage tanks, including inactive and/or out of business records; logs of permits issued for the removal and/or installation of underground storage tanks; records and databases pertaining to illicit dumping and releases; records of non-permitted facilities; sites undergoing remediation for contaminated soil and/or groundwater; and incidents responded to by the hazardous materials emergency response team. Records searched date back to early 1980's. Please note if a facility has completed a submission in CERS, the most recent submission can be made available for review upon request.

Records consist of 3 file(s), approximately 1 ½" thick. To request a file review appointment or further clarification, please contact this office (909) 386-8468 or by email to hazmatrecords@sbcfire.org.

Donna Juday

DONNA JUDAY
Office Specialist
Office of the Fire Marshal
Hazardous Materials Division

*We will copy pre-selected pages from a file at a charge $0.25 per page copied. (Be prepared to make this payment at the time of service.) We can also refer you to a private copy service. If you prefer to bring a portable copier on site, you may do so. Please let us know your plans in advance so that accommodations can be made.

GANNETT FLEMING, INC
Suite 200
18 Technology Drive
Irvine, CA 92618
Office: (949) 753-1978
Fax: (949) 753-1985
www.gannettfleming.com

Gannett Fleming

July 21, 2009

Mr. Jackson Crutsinger
San Bernardino Fire Department
Hazardous Materials Division
620 South "E" Street
San Bernardino, CA 92415-0153

RE: Conceptual Remedial Action Plan
Former Montgomery Wards Service Center
144 Carousel Mall
San Bernardino, California

Dear Mr. Crutsinger:

Gannett Fleming Inc., on behalf its contracting arm, Gannett Fleming Project Development Corporation (GFPDC) and our client, Placo San Bernardino, LLC is pleased to submit this conceptual remedial action plan for the remediation of petroleum-impacted soil at the above-referenced site (the Site). This conceptual RAP is intended to present our general approach for remediation and to obtain initial approval from SBFD of the proposed remedial method.

Based on the nature and extent of the impacts at the Site, and our review of soil conditions, soil vapor extraction (SVE) is proposed as the remedial method. This method has been demonstrated to be effective in sandy soil conditions such as those present at the Site.

SCOPE OF WORK

Task 1: Additional Delineation and Scoping

Following review of historical background information, a separate work plan will be presented to SBFD for the additional lateral and vertical delineation of soil impacts and sampling of the existing groundwater monitoring wells. While sufficient information currently exists for the development of the remedial design, this additional information is necessary to verify the assumptions of the RAP. Gannett Fleming also will evaluate the need for a pilot test during the data review and additional delineation phase. Additionally, the cleanup goals for this project will be developed during the development of the remedial design.

Task 2: Permitting

Based on the proposed SVE remedial methodology, the following permits will be obtained by Gannett Fleming :

- Three (3) SVE well installation permits
- Electrical permit
- San Bernardino County construction permit
- South Coast Air Quality Management – Permit to Operate (various locations permit)

Task 3: SVE System Installation

Figure 1 shows the proposed SVE layout in relation to the existing soil data. We propose to install three (3) soil vapor extraction wells to remediate the impacted area around the UST cavity and dispenser island.

The primary impacted zone ranges from 20 to 30 feet below grade surface (bgs). Therefore each of the SVE wells will be installed to a depth of 30 feet bgs with a screen interval from 20 to 30 feet bgs. The SVE wells will be constructed of 2" schedule 40 PVC with 0.01-inch slot size.

The SVE wells will be connected to an equipment compound that houses the remediation equipment via subsurface trenches. The trenching will contain the necessary piping to manifold the wells together and allow SVE to be applied to each of the wells.

Gannett Fleming will select the SVE systems from a range of pre-permitted equipment by the SCAQMD. We propose to use pre-permitted equipment or operate the equipment under a SCAQMD "Various Locations Permit". We project that closure levels at the Site will be obtainable after one year of operation. The proposed remediation system is a Vapor Phase Carbon SVE System with water vapor separator and positive displacement blower capable of at least 250 scfm at 6"of Hg vacuum.

System start-up and optimizing will occur immediately following the installation of the SVE system. We anticipate that start-up will be completed within two weeks of system completion.

Task 4: System Operation and Maintenance (O&M)

Operation and maintenance of the SVE system will include monitoring of effluent emissions to ensure compliance with the SCAQMD permit. Additionally, SVE well and system inlet monitoring will be conducted for system optimization. Carbon change-outs will be conducted, as necessary, to meet SCAQMD requirements. Quarterly remediation status reports will be provided to SBFD.

CLOSURE

Please review the proposed conceptual remediation plan for applicability to this Site. Following receipt of your conditional approval of this remedial approach, we will prepare a formal Work Plan which specifies the technical details of the proposed remedial approach.

Thank you in advance for your prompt review of this Conceptual RAP.

Sincerely,

Gannett Fleming, Inc.

Draft

Leo M. Rebele, REA
Environmental Services Manager, California

Draft

Michael J. Crews, PG
Sr. Project Geologist

PROFESSIONAL GEOLOGIST
MICHAEL J. CREWS
No. 7908
STATE OF CALIFORNIA

Attachments: Figure 1

SAN BERNARDINO COUNTY FIRE PROTECTION DISTRICT

620 South "E" Street ● San Bernardino, CA 92415-0153 ● (909) 386-8401 ● Fax (909) 386-8460

Office of the Fire Marshal
Hazardous Materials Division
sbcfire.org

Daniel R. Munsey
Fire Chief/Fire Warden

Michael A. Horton
Fire Marshal/Deputy Fire Warden

May 4, 2022

22042505 San Bernardino RAL Ninyo & Moore

NINYO AND MOORE
475 GODDARD, SUITE 200
IRVINE, CA 92618

ATTENTION: **SONIA CISNEROS**

SUBJECT: **CERTIFIED RECORD SEARCH FINDINGS**
187 NORTH F STREET, SAN BERNARDINO, CALIFORNIA

This is to confirm that the San Bernardino County Hazardous Materials Division has identified records that may pertain to the subject site, as described in your request for records search.

The file(s) shown below have been retrieved for review. If you wish to view the original documents, please e-mail this office at hazmatrecords@sbcfire.org to arrange an appointment for a file review.

ACTIVE PERMIT FACILITIES: (Regulatory files for facilities with annual operating permits to maintain underground storage tanks, handle hazardous materials, and/or generate hazardous waste. Files include permits, inspections, reports, test results, correspondence, and related materials. Files will also include any underground tank removal/construction activity records and site remediation/contamination records for facilities still in operation).

G & M Oil Co. #67 187 N. F St. San Bernardino	FA0003382 ~ Est. # 86009559 ~ CERS ID. 10138275 Hazmat Handler – UST Only Permit Waste Incidental UST Operation Only Permit Complex UST Permit Underground Storage Tank Permits (3) (Last CERS Submission: 05/02/2022)

INACTIVE PERMIT AND/OR NON-PERMIT FACILITIES: (Inactive regulatory files for formerly permitted facilities that maintained underground storage tanks, stored hazardous materials, and/or generated hazardous waste and/or facilities with underground storage tanks removed and/or materials and waste removed. Files will also include any underground tank removal/construction activity records and site remediation/contamination records for facilities no longer operating underground tanks).

No record of inactive permit and/or non-permit facilities identified in this search.

PERMITS TO REMOVE/INSTALL/MODIFY UNDERGROUND STORAGE TANKS:

G & M #67 187 N. F St. San Bernardino	Issued 09/05/2019 Minor modification Log # 090519-01 ~ Job Card # 12871

BOARD OF DIRECTORS

Col. Paul Cook (Ret.)	Janice Rutherford	Dawn Rowe	Curt Hagman	Joe Baca Jr.	Leonard X. Hernandez
First District	Second District	Vice Chair, Third District	Chairman, Fourth District	Fifth District	Chief Executive Officer

G & M Oil Co. 187 N. F Street San Bernardino	Issued 03/21/2019 Tank Installation Log # 032119-01 ~ Job Card # 12663
G & M Oil Inc. #67 187 N. F Street San Bernardino	Issued 08/02/2011 Modification Log # 080211-01 ~ Job Card # 10303
G & M Oil Co. #67 187 N. F St. San Bernardino	Issued 03/20/2009 Modification Log # 032009-03 ~ Job Card # 09563
G & M Oil #67 187 N. F St. San Bernardino	Issued 07/14/2005 Modification Log # 071405-03 ~ Job Card # 8069
G & M Oil #67 187 N. F Street San Bernardino	Issued 08/02/2004 Modification Log # 080204-02 ~ Job Card # 7596
G & M Oil Co. #67 187 N. F Street San Bernardino	Issued 11/01/2002 Modification Log # 110102-02 ~ Job Card # 6921
G & M Oil #67 187 N. F Street San Bernardino	Issued 03/30/1998 Modification Log # 033098-05 ~ Job Card #5248
Unocal 187 N. F Street San Bernardino	Issued 10/23/1987 Installation and Removal Log # 102387-01 ~ Job Card # 1219
Unocal 187 N. F Street San Bernardino	Issued 07/01/1987 Installation and Removal Log # 070187-84 ~ Job Card # 1060

HAZARDOUS MATERIAL INCIDENT AND/OR COMPLAINT RESPONSE ACTIVITY: (other records of spill notifications and/or complaints not listed below may also exist in facility permit files).

No record of hazardous material incident and/or complaint response activity identified in this search.

SITE REMEDIATION: (Underground Storage Tank Clean-Up under Local Oversight Program or Voluntary Hazardous Waste Clean-Up activity under Local Jurisdiction) (documents may be included in regular active or inactive permit files listed above).

Unocal 187 N. F Street San Bernardino	RO0000194 ~ Site # 90210 ~ NON-LOP Referred to RWRCB – Date Case Closed 06/29/1989 Copies of Site Remediation and Groundwater Monitoring Reports, etc. located in file.

Records searched include permit database systems for facilities with permits as hazardous waste generators, hazardous materials handlers, and/or underground storage tanks, including inactive and/or out of business records; logs of permits issued for the removal and/or installation of underground storage tanks; records and databases pertaining to illicit dumping and releases; records of non-permitted facilities; sites undergoing remediation for contaminated soil and/or groundwater; and incidents responded to by the hazardous materials emergency response team. Records searched date back to early 1980's. Please note if a facility has completed a submission in CERS, the most recent submission can be made available for review upon request.

Records consist of 1 file(s), 6 volumes, approximately 18 ½" thick. To request a file review appointment or further clarification, please contact this office (909) 386-8468 or by email to hazmatrecords@sbcfire.org.

Donna Juday

DONNA JUDAY
Office Specialist
Office of the Fire Marshal
Hazardous Materials Division

*We will copy pre-selected pages from a file at a charge $0.25 per page copied. (Be prepared to make this payment at the time of service.) We can also refer you to a private copy service. If you prefer to bring a portable copier on site, you may do so. Please let us know your plans in advance so that accommodations can be made.

COUNTY FIRE DEPARTMENT

COUNTY OF SAN BERNARDINO

HAZARDOUS MATERIALS DIVISION
FIELD SERVICES • ENVIRONMENTAL PROTECTION
385 North Arrowhead Avenue, Second Floor • San Bernardino, CA 92415-0153
(909) 387-3080 • Fax (909) 387-4323

RICHARD W. SEWELL
Fire Chief
County Fire Warden

April 20, 1998

G & M OIL COMPANY
16868 A STREET
HUNTINGTON BEACH, CA 96247

SUBJECT: MODIFICATION OF UNDERGROUND STORAGE TANK SYSTEM AT 187 N "F" STREET, SAN BERNARDINO

The plans submitted for the underground storage facility at the above reference location have been conditionally approved. The approval includes containment and leak detection systems for the tanks and piping and overfill protection for the tanks. It shall not take the place of any other required approvals (e.g., fire, electrical, air quality).

This approval shall not be construed as permission to build, or in lieu of other necessary permits (i.e. Building and Safety, Land Use requirements, Fire Department, Planning Department, or Air Quality District).

Additional requirements by this Department that are conditions of approval are:

All underground storage tanks shall be fitted with a device that will prevent overfill under any circumstances including delivery operators' inattention (ball float check valves are not sufficient) it must either:

Alert the transfer operator when the tank is 90 percent full by restricting the flow into the tank and triggering an audible and visual alarm, **or**

Restrict delivery of flow to the tank at lease 30 minutes prior to tank overfill provided the restriction occurs when the tank is filled to no more than 95 percent of capacity, and provide audible alarm sounds at least five minutes prior to overfill; **or**

Provide positive shut-off of flow to the tank when the tank is filled to no more than 95 percent full.

The completed system must be hydrostatically tested, pressure tested or equivalent, in the presence of an inspector. Piping connections and piping must be pressurized to 75 PSI for 20 minutes and tanks must be pressurized to 4.5 to 5.0 PSI for 30 minutes. All tests shall comply with manufacturer specifications and a soap solution shall be used on all pipe joints, fittings and tank bungs.

Fill, vent and vapor recovery risers shall be contained in approved sumps with monitors.

All sumps must be equipped with an electronic leak detector capable of detecting any leaked or spilled product and wired for turbine shut down.

The Red Jacket electronic monitoring system is approved by this Department provided it is installed according to manufacturer's specifications by a certified contractor.

Existing tanks that are to be abandoned or removed must be safeguarded or disposed of by procedures approved by this Department.

Please see attached guidelines for scheduling and inspection requirements. If you have any questions, please call (909) 387-3082.

Jim E Smith

JIM E. SMITH, REHS
Hazardous Materials Field Services

JES/jc

San Bernardino County Fire Department
HAZARDOUS MATERIALS DIVISION • FIELD SERVICES/ENVIRONMENTAL PROTECTION
385 N. Arrowhead Ave., 2nd Floor, San Bernardino, CA 92415-0153 • (909) 387-3080 FAX (909) 387-4323

UNDERGROUND STORAGE TANK REMOVAL INSPECTION FORM

DATE: Feb 4, 99 TIME: 3:00 Lab start 3:45 LOG #

FACILITY NAME: G&M Oil

LOCATION: 147 F Street, San Bernardino

CONTRACTOR: Diamondpoint

INSPECTORS PRESENT HAZMAT Tina FIRE

AQMD OTHER

	QUANTITY	HAULER	DESTINATION
TRIPLE RINSATE			
TANKS			

DEGASSING CONTRACTOR

MANIFEST # SCAQMD REFERENCE # DRY ICE USED (10-15 # / 1000 g)

NOTES:

Sampling only

Tina Godwin
INSPECTOR

((S/C))

Samples ~~TANK #~~	Time ~~SIZE~~	MATERIAL ~~HELD~~	Depth ~~UL#~~	APPEARANCE ~~TEST~~ (RUSTY, HEAVY, SOUND, ICKY)
16) P6	5:42		2.5 ft	8020 & 8015
17) P7	5:52		"	8020 & 8015 c/ gw and diesel

FACILITY MAP:

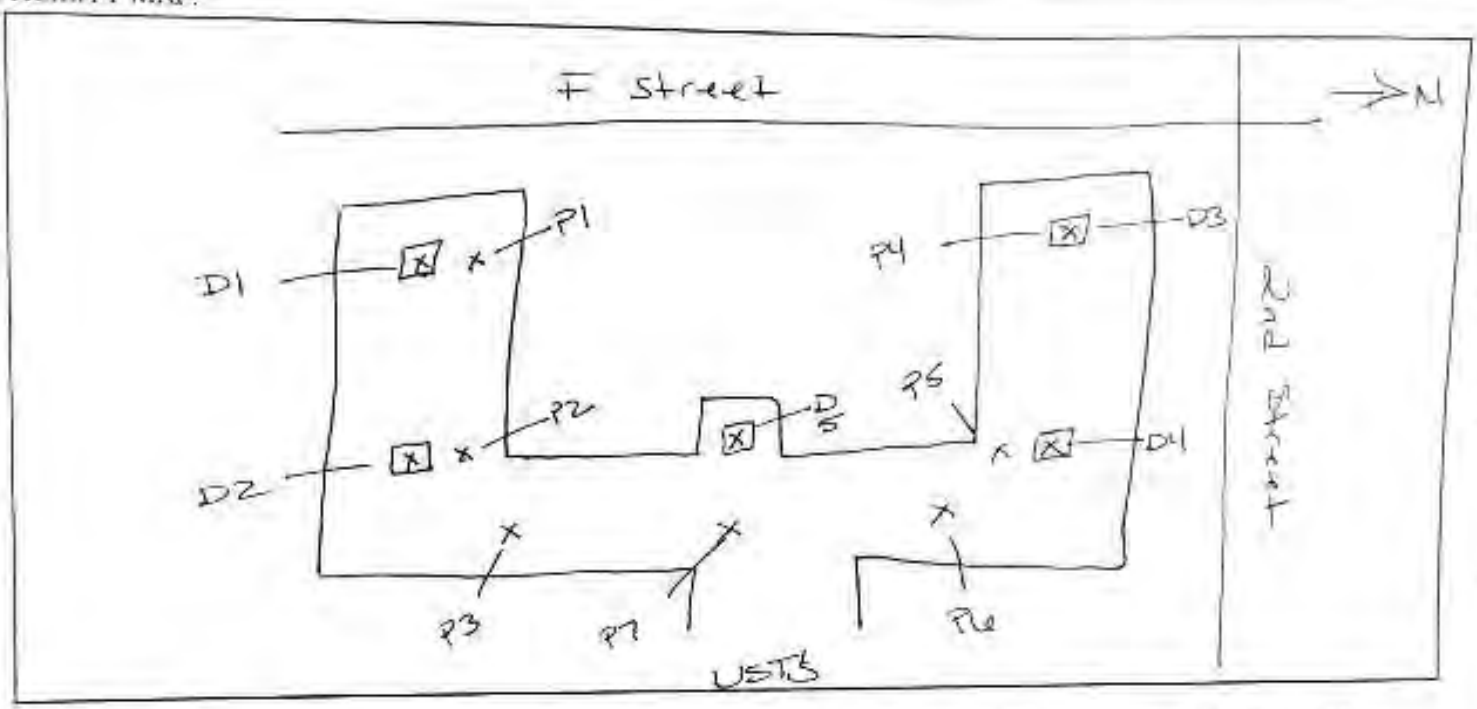

SAMPLE #	DATE/ TIME	DESCRIPTION (color / soil / odor)	LOCATION	DEPTH	EPA TEST # 'S
1) P1	4:15			2.5 ft	8020 & 8015
2) P1	4:25			"	" "
3) D2	4:37			"	" "
4) P2	4:45			"	" "
5) P3	4:52			"	" "
6) D3	5:08			"	" "
7) P4	5:27			"	" "
8) D4	5:33			"	" "
9) P5	5:48			"	" "
10) D5	5:37			"	8020 & 8015 mod f/ diesel

SAMPLES TAKEN BY Steve of Ohio Environmental LABORATORY Southland Tech Services

CONTAINER Brass LABELS y SPLITS N HEADSPACE N SEALS teflon

REFRIGERATED y CHAIN OF CUSTODY y OTHER

REQUIRED EPA TESTS:
Gasoline: 8020 (BTEX) & 8015 (TRPH - modified for gas)
Diesel: 8015 (modified for diesel) or 418.1
Solvents/HVO's: 8010
Waste Oil: 418.1 (with 8010 if solvents contamination is suspect)

NOTE:
UGST'S ≥1000 g require a minimum of 2 samples. One from the fill end and one from the turbine end. Also, a sample from the dispenser should be taken. Samples should be taken from at least 2' below native soil (not fill). If discoloration is noted in sidewalls, take samples there. And sample stockpiles if

STS

Southland Technical Services, Inc.
Environmental Laboratories

7801 Telegraph Road, Suite L
Montebello, CA 90640

Phone (323) 888-1126
Fax (323) 888-1507

02-11-1999

Client: Atlas Environmental Engineering Inc
Project: G & M Oil Co #67
Project Site: 187 F Street, San Bernardino, CA
Matrix: Soil
Batch No.: CB05-051

Lab Job No: R90225
Date Sampled: 02-04-1999
Date Received: 02-05-1999
Date Analyzed: 02-05-1999

EPA Method 8015m (Gasoline)/8020 (BTEX, MTBE)
Reporting Units: mg/kg (ppm)

Sample ID	Lab ID	DF	MTBE	Benzene	Toluene	Ethyl benzene	Total Xylenes	Gasoline Range TPH*
Method Detect Limit (MDL)			0.01	0.005	0.005	0.005	0.015	1.0
Method Blank		1	ND	ND	ND	ND	ND	ND
D1-2	R0225-1	200	12.4	8.3	157	84.7	456	3,080
D2-2	R0225-2	1	ND	ND	ND	ND	ND	ND
D3-2	R0225-3	1	ND	ND	0.008	ND	ND	3.8
D4-2	R0225-4	1	ND	ND	ND	ND	ND	ND
P1-2	R0225-6	500	39.5	26.1	696	464	2,160	14,800
P2-2	R0225-7	1	ND	ND	ND	ND	ND	ND
P3-2	R0225-8	1	ND	ND	ND	ND	ND	ND
P4-2	R0225-9	1	ND	ND	ND	ND	ND	ND
P5-2	R0225-10	1	ND	ND	ND	ND	ND	ND
P6-2	R0225-11	1	ND	ND	ND	ND	ND	ND
P7-2	R0225-12	5	14	0.39	4.22	0.59	3.63	42

* Gasoline Range TPH are hydrocarbons in carbon range C4 - C12.

DF: Dilution Factor (DF × MDL = Reporting Limit or RL for the sample).

ND: Not Detected (below RL).

Southland Technical Services, Inc.

Environmental Laboratories

7801 Telegraph Road, Suite D
Montebello, CA 90640

Phone (323) 888-0728
Fax (323) 888-1509

02-11-1999

Client:	Atlas Environmental Engineering Inc.	Lab Job No.:	R90225
Project:	G & M Oil Co. #67		
Project Site:	187 F Street, San Bernardino, CA	Date Sampled:	02-04-1999
Matrix:	Soil	Date Received:	02-05-1999
Batch No.:	EB08-D1	Date Analyzed:	02-08-1999

EPA Method 8015M (Diesel)
Reporting Units: mg/kg (ppm)

Sample ID	Lab ID	Diesel (C10-C23)	Reporting Limit
Method Blank		ND	10
D5-2	R0225-5	136	10
P7-2	R0225-12	42	10

ND: Not Detected (at the specified limit)

STATE OF CALIFORNIA—CALIFORNIA ENVIRONMENTAL PROTECTION AGENCY
CALIFORNIA REGIONAL WATER QUALITY CONTROL BOARD
SANTA ANA REGION
3737 MAIN STREET, SUITE 500
RIVERSIDE, CA 92501-3339
PHONE: (909) 782-4130
FAX: (909) 781-6288

File 8600 7559

PETE WILSON, Governor

June 25, 1997

Mr. Jack D. Mayhew
Unocal Corporation
Diversified Business Group
376 South Valencia Avenue
Brea, CA 92823

SUBJECT: NO FURTHER ACTION
UNOCAL SERVICE STATION NO. 6968
187 NORTH "F" STREET
SAN BERNARDINO, SAN BERNARDINO COUNTY
UST NO. 0836000279

Dear Mr. Mayhew:

We have reviewed your May 22, 1997, request for site closure. Unocal has completed the two additional groundwater monitoring events as required in our December 12, 1996 letter. Provided that the information provided to this agency was accurate and representative of site conditions, no further action will be required for this site.

This notice is issued pursuant to a regulation contained in Title 23, California Code of Regulations, Division 3, Chapter 16, Section 2721(e).

Once the wells have been properly abandoned, we request documentation of these activities (i.e., copies of well abandonment permit, etc.) be submitted to this office.

The history of this site is summarized in the attached *"Case Closure Summary"*. If you have any questions, please call Nancy Olson-Martin or Kenneth R. Williams at (909) 782-4497 or 4496, respectively.

Sincerely,

Gerard J. Thibeault
Executive Officer

Enclosure: Case Closure Summary

cc: County of San Bernardino Fire Department - Ronald Ripley (w/enclosure copy)
Alton Geoscience, Inc. - John Lopez (w/enclosure copy)

NOM/U6968.12

CASE CLOSURE SUMMARY

I. AGENCY INFORMATION

Date: June 19, 1997

Agency Name:	California Regional Water Quality Control Board, Santa Ana Region	Address:	3737 Main Street, Suite 500
City/state/zip:	Riverside, CA 92501-3339	Phone:	(909) 782-4497 or (909)-782-4130
Staff:	Nancy Olson-Martin	Title:	Sanitary Engineering Associate

II. CASE INFORMATION

Site Name:	Unocal Station No. 6968
Location:	187 North "F" Street, San Bernardino, San Bernardino County
RB Case #:	083600279
Local Agency Case #:	N/A

Responsible Parties:	Address:	Phone Number:
Unocal Corporation	376 South Valencia Avenue, Brea, CA 92823	(310) 212-1857

Tank No.	Size In Gallons	Contents	Closed In-Place Removed?	Date
1	10,000-gallon	Gasoline	Removed	September 17, 1987
2	10,000-gallon	Diesel	Removed	September 17, 1987

III. RELEASE AND SITE CHARACTERIZATION INFORMATION

Cause & type of release: On September 21, 1987, gasoline tank was removed and replaced. Contamination detected at that time.	
Site Characterization Complete:YES [x] NO [ ]	Date approved by oversight agency: Regional Board
Monitoring Wells installed: Yes (*see memo)	Proper screened interval: YES [x *See Memo] NO [ ]
Highest GW depth below ground surface: 23.26 feet bgs (MW-4 on 3/20/89)	Lowest depth: 53.89 feet bgs (MW-23 on 2/7/95)
Flow Direction: Southeast	Nearest/affected SW name: N/A
Most sensitive current GW use: MUN	Off-site beneficial use impacts: N/A
Groundwater Basin: Bunker Hill Basin	Reports(s) filed: California Regional Water Quality Control Board (Yes)
Report(s) on file? Yes	3737 Main Street, Suite 500, Riverside, CA 92501-3339

TREATMENT AND DISPOSAL OF AFFECTED MATERIAL

MATERIAL	AMOUNT	ACTION TREATMENT OR DISPOSAL W/DESTINATION	DATE
Tanks were replaced/soil excavated Replaced	Unknown	During tank removal/replacement activities, soil was excavated down to ~21 feet bgs. Soil was aerated and then excavation pit was backfilled and contaminated soil was removed from the site.	9/87
Soil	~50,008 lbs.	Vapor extraction system (VES) w/th thermal/catalytic oxidizer operated at the site from July 1995 to June 1996.	7/95 - 6/96
Groundwater	Unknown	Free product was recovered from MW-1 and MW-2 until groundwater level dropped and free product assumed to be absorbed in the vadose zone, which was remediated by VES (see above). Long-term groundwater monitoring at the site during investigation/remediation and post-remedial monitoring.	3/89 - 11/90 1989 to 2/97

MAXIMUM DOCUMENTED CONTAMINANT CONCENTRATIONS - BEFORE & AFTER CLEANUP

CONTAMINANT	Maximum (mg/kg) Before/During (VES) 1989 Borings		After Rem. (VES) - 1996 Confirmation	WATER (µg/l) Before Remediation - Maximum Concentrations) Maximum	After Remediation (2/11/97 Sampling)
TPH-Gasoline	14,000 ppm (SP-3 @ 15')		1,900 ppm (SB-8 @ 25')	Free Product Dissolved Phase: 158,000 ppb (MW-7)	ND (all wells ND since 1995)
Benzene	115 ppm (SP-3 @ 15')		2.6 ppm (SB-8 @ 30')	Free Product Dissolved Phase: 17,115 ppb (MW-12)	1.4 ppb (MW-12 and MW-13)
Toluene	850 ppm (SP-3 @ 15')		35 ppm (SB-8 @ 25')	Free Product Dissolved Phase: 18,000 ppb (MW-1)	1.8 ppb (MW-12)
Ethylbenzene	330 ppm (SP-3 @ 15')		31 ppm (SB-8 @ 25')	Free Product Dissolved Phase: 4,000 ppb (MW-1)	2.1 ppb (MW-12 and MW-13)
Xylenes	1,800 ppm (SP-3 @15')		240 ppm (SB-8 @ 25')	Free Product Dissolved Phase: 17,000 ppb (MW-2)	4.6 ppb (MW-12)
Methyl tertiary butyl ether (MTBE)	NA		ND - all samples	NA	ND (all results/wells were ND for two quarters)
TPH-Diesel	ND		9,300 ppm (SB-8 @ 30')	ND	NA
Lead (7421)	ND		NA	ND	NA

ND = Not Detected
NA= Not Analyzed

IV. CLOSURE

Does completed corrective action protect beneficial uses per the regional board basin plan? YES [x] NO [ ]

Does the corrective action protect public health for current land use? YES [X] NO [ ]

SITE MANAGEMENT REQUIREMENTS
Should corrective action be reviewed if land use changes?
YES [ ] NO [ ] Note:

Monitoring or vapor wells decommissioned: YES [ ] NO [ ] N/A [x] Note: Wells to be properly abandoned in the near future.

Number of VES extraction wells, confirmation borings, and monitoring wells:

Total number of VES extraction wells = 1 (GTV-1 along with MW-1, MW-3, MW-9, MW-12, MW-13, and MW-16)
Total number of monitoring well(s) = 23
Total number of confirmation borings = 2
Soil Borings: 10

Enforcement Actions Taken: N/A

VII. ADDITIONAL COMMENTS, DATA, ETC.

From November 1991 to the present, wells MW-1 through MW-11 were dry. The groundwater levels have dropped approximately 25 feet over the past five years. A previous consultant stated that groundwater levels in nearby wells fluctuated by nearly 150 feet over a twenty year span and showed evidence of artesian conditions. These fluctuations appear to correspond to periods of extreme precipitation and drought in this area.

TCLP results indicated that benzene will not leach out of soil samples collected at 25 and 30 feet bgs at concentrations of concern.

VII. LOCAL AGENCY/RWQCB REPRESENTATIVE DATA

SIGNATURE: Nancy Olsen-Martin

RWQCB NAME: CRWQCB Santa Ana (#8) **Title:** Sen. Eng. Geol.

DATE: 6/19/97

CALIFORNIA ENVIRONMENTAL PROTECTION AGENCY
PETE WILSON, G
CALIFORNIA REGIONAL WATER QUALITY CONTROL BOARD
SANTA ANA REGION
3737 MAIN STREET, SUITE 500
RIVERSIDE, CA 92501-3339
PHONE: (909) 782-4130
FAX: (909) 781-6288

COUNTY FIRE
HAZARDOUS MATERIALS

96 DEC 12 PM 2:37

December 12, 1996

Mr. Jack Mayhew
Unocal Environmental Remediation Services
376 S. Valencia Avenue
Brea, CA 92823

SUBJECT: UNOCAL SERVICE STATION NO. 6968
187 NORTH F STREET
SAN BERNARDINO, SAN BERNARDINO COUNTY
UST. 083600279

Dear Mr. Mayhew:

We have reviewed the November 14, 1996, "*Closure Report*" submitted for the subject site. This report was prepared by your consultant, EMCON.

Two confirmation soil borings (SB-7 and SB-8) were drilled to 50 feet below ground surface (bgs) adjacent to the existing underground storage tanks (USTs), as approved during our October 1, 1996, meeting. Soil samples were collected at 5-foot vertical intervals and a TCLP test was performed on the sample from each boring with the maximum TPH-gasoline concentration. Below is a summary of the **maximum** levels of contamination detected in the soil:

COMPOUND	DATE	SAMPLE NO.	MG/KG (PPM)	DEPTH
TPH - GASOLINE	10/7/96	SB-8	1,900	25'
TPH - DIESEL	10/7/96	SB-8	9,300	30'
BENZENE	10/7/96	SB-7	3.1	30'
TOLUENE	10/7/96	SB-7	38	30'
TOTAL XYLENES	10/7/96	SB-8	240	25'
ETHYLBENZENE	10/7/96	SB-8	31	25'

According to the report, MTBE was not detected in any of the soil samples.

It appears that the maximum contamination levels remaining beneath the site were located ~25-30 feet bgs. This would be expected since the groundwater level dropped ~25 feet bgs and the ~25-20-foot level corresponds to the groundwater table beneath this site from 1987 to 1991.

Your consultant recommended that the site be closed as a low-risk groundwater case. The vapor extraction system operated at this site from June 1995 to June 1996. Through June 18, 1996, an estimated 50,008 pounds of petroleum hydrocarbons have been removed from beneath the site. Groundwater samples were only collected in August 1996. Therefore, only one groundwater sampling collection has occurred since the deactivation of the system. As we discussed during our October 1, 1996 meeting, additional groundwater monitoring is required prior to site closure to confirm the effectiveness of the remediation, as well as confirm plume stability. We recommend a minimum of two additional groundwater sampling collections. Should the results reveal no change in the groundwater contamination levels, we will grant site closure at that time.

If you have any questions, please call me or Nancy Olson-Martin at (909) 782-4496 or 4497, respectively.

Sincerely,

Kenneth R. Williams
Senior Engineering Geologist
Pollutant Investigation Section

cc: San Bernardino County Fire Department - Catherine Richards
EMCON - Ronald J. Bailey

NOM/u6968.ltr

EMCON
15255 Alton Parkway • Suite 100 • Irvine, California 92718 • (714) 450-0622 • Fax (714) 450-0524

April 15, 1996

Regional Water Quality Control Board
Santa Ana Region
2010 Iowa Avenue, Suite 100
Riverside, California 92507

ATTN: MS. NANCY OLSON-MARTIN

SITE: UNOCAL STATION 6968
187 NORTH F STREET
SAN BERNARDINO, CALIFORNIA

RE: SITE QUARTERLY STATUS REPORT
JANUARY 1 - MARCH 31, 1996

96 APR 17 PM 1:21

Dear Ms. Olson-Martin:

BACKGROUND

Hydrocarbon impacted soil was encountered during routine underground storage tank replacement activities in September 1987. Approximately 500 cubic yards of soil was excavated, aerated, and used as backfill material on site.

From March 1989 through May 1992, nine soil borings, one soil vent well, and 23 groundwater monitoring wells were installed on and off site. The lateral extent of liquid, dissolved, and adsorbed phase hydrocarbons has been adequately defined.

Groundwater levels have dropped approximately 25 feet since 1987. Monitoring wells MW-1 through MW-11 are currently dry.

Groundwater pumping tests, vapor extraction testing, a feasibility study of corrective alternatives, and a remedial action proposal were completed in 1992.

METHOD OF CLEANUP

A vapor extraction system (VES) has been determined to be the most effective method of remediation at this time.

DISPOSAL

Groundwater generated during quarterly sampling by H_2O was transported to Crosby and Overton in Long Beach, California for recycling. No soil was generated at the site this period.

PROGRESS THIS PERIOD

Performed weekly operation and maintenance of VES until February 23 when the system was shut off due to low influent hydrocarbon concentrations and the lack of detectable dissolved phase benzene and TPH in the monitoring wells. The VES will be cycled on and off over the next few months. A quarterly groundwater sampling and monitoring event was completed. Submitted fourth quarter 1995 quarterly groundwater report.

PLANNED PROGRESS NEXT PERIOD

Cycle VES and continue maintenance and reporting when operational. Evaluate closure options. Complete second quarter 1996 groundwater sampling event and submit first quarter's report.

If you have any questions regarding this report, please contact me at (714) 450-0622, or Mr. Jack Mayhew, Senior Geologist, Unocal, at (714) 577-1708. Please send us a copy of any future correspondence to Unocal regarding this site.

Sincerely,

EMCON

Ronald J. Bailey
Project Manager

Enclosure: H_2O Science Quarterly Groundwater Monitoring Report

cc: Jack Mayhew, Unocal ERS
S. Morrissette, Unocal ERS (2 copies)
C.B. Richards, San Bernardino County Environmental Health

LEAK DETECTION & MONITORING PROGRAM

New Underground Storage Tanks

(Installed January 1984 to Present)

DEPT. OF ENVIRONMENTAL HEALTH SERVICES
MAY - 2 1994

Send completed proposal to: County of San Bernardino
Department of Environmental Health Services
385 North Arrowhead Avenue, 2nd Floor
San Bernardino, CA 92415-0160

I. General Information

A. Facility name: Unocal Service Station 6968

Facility business owner: Behrouz Shirdel

Facility address: 187 N. "F" St.
San Bernardino, CA 92401

Mailing address: P.O. Box 2390
Brea CA 92622-2390

B. Property owner: UNOCAL

Mailing address: P.O. Box 2390
Brea, CA 92622-2390

C. Underground storage tank information:

UST #	Manufacturer	Tank Material (Metal/Fiberglass)	Size	Install Date	Product
1	N/A	DW-STL/FG	12000	1987	87 RU
2	N/A	DW-STL/FG	12000	1987	92 SU
3	N/A	DW-STL/FG	12000	1987	DSL

Note: *If the operator of the UST is not the owner, then the owner shall enter into a written contract with the operator requiring the operator to monitor the UST's; to maintain appropriate records; and to implement reporting procedures as required by any applicable permit. Both the owner and operator are responsible for assuring the UST system is repaired, upgraded or closed as appropriate.*

Attach a copy of the signed agreement to this proposal when it is submitted.

II. Underground Storage Tank Monitoring (double-walled tanks)

A. The underground storage tank is monitored by one of the following methods: *(please check one)*

1. Continuous monitoring system *(electronic)* ..... [X]
2. Visual monitoring program *(vaulted UST)* ..... [ ]

(If you checked 1 go to B, if you checked 2 go to C.)

B. Continuous interstitial monitoring equipment information for double-walled underground storage tanks. This equipment shall be certified annually.

1. Interstitial monitoring equipment information:

   Manufacturer: RONAN

   Model number: X76S

2. Name of contractor who will annually certify equipment.

   Name: ScotCo

   Phone number: 510 895-2333

3. Monitoring equipment description:

   a. Liquid level indicator ..... [X]

   b. Hazardous substance sensor ..... [ ]

   c. Vapor monitor ..... [ ]

   d. Pressure/vacuum loss detector ..... [ ]

   (Note: Alarms shall be both audible and visual.)

C. Visual monitoring program for vaulted underground storage tanks:

1. Visual inspections of primary containment will be five days per week.

2. Records of liquid level will be retained:

   a. On site ..... [ ]

   b. Off site ..... [ ]

   (If off site, give name and phone number of person responsible for records.)

   Name: _____

   Phone Number: _____

3. Observation of liquid around or beneath the primary containment requires analysis of observed liquid by:

   a. Field analysis ..... [ ]

   b. Lab analysis ..... [ ]

   Give name, address, and phone number of proposed analytical lab.

   Name: _____

   Address: _____

   _____

   Phone number: _____

c. If analysis of liquid in (3) above reveals hazardous material, an integrity test is required. Give name and phone number of proposed testing company.

Name: _____

Phone number: _____

(Note: If a leak is confirmed, all hazardous materials must be removed from the system immediately.)

III. Underground Piping

All underground piping shall be monitored and all *pressurized* piping shall have an automatic line-leak detector installed.

A. Construction of underground piping:

1. Primary piping is:

Fiberglass ..... [X]

Steel ..... [ ]

2. Secondary containment piping is:

Fiberglass ..... [ ]

Steel ..... [ ]

Fibertrench ..... [ ]

Liner ..... [ ]

Other (describe) ..... [ ]

_____

_____

B. Monitoring of underground piping:

1. The secondary containment system shall be equipped with a continuous monitoring system connected to both an audible and a visual alarm system.

Monitor alarm sensor is located in the secondary containment ..... [ ]

Monitor is alarm sensor is located in the sump ..... [ ]

Manufacturer of monitor alarm and sensors: _____

Model: _____

2. The primary piping is:

Suction ..... [ ]

Pressurized ..... [X]

(Note: If piping system is pressurized, an automatic leak detector shall be installed. This system shall be capable of detecting a leak of three gallons per hour at ten p.s.i. within one hour.)

3. Either the automatic line-leak detector or the monitoring alarm system shall be capable of shutting off the turbine (or pump for suction systems). Both systems shall be certified annually.

   a. Automatic line-leak detector will shut off turbine/pump ..... ☐
   b. Monitoring alarm will shut off turbine/pump ..... ☐

IV. Monitoring Program Description

A. In the event of an unauthorized release, DEHS shall be notified at 1-800-33-TOXIC within 24 hours. Notification in writing shall be made within five days.

B. Locations where monitoring shall be performed: *(check all that apply)*

1. UST manway access ..... ☐
2. Interstitial probe access ..... ☒
3. Fill box ..... ☐
4. Vapor recovery access ..... ☐
5. Vault, if applicable ..... ☐
6. Other *(describe below)* ..... ☐

C. Name and title of person(s) responsible for performing monitoring and/or maintaining equipment:

1. BEHROUZ SHRDEL - DEALER
2. SCOTT COMPANY -
3.

D. Provide the preventative maintenance schedule for monitoring equipment:

	Model	Frequency
1.	RONAN - X76S	ANNUAL
2.		
3.		
4.		
5.		

Unocal Petroleum Products & Chemicals Division
Unocal Corporation
2020 East Imperial Highway, P.O. Box 2390
Brea, California 92622-2390

E. Describe training needed/provided for the operation of the monitoring equipment. Include names of instructors and/or organizations providing instruction.

1. Instructors:

Name: ENVIRONMENTAL GUIDANCE SPECIALIST
Company: UNOCAL
Phone number: MARC LaMANILLA (714) 645-0049

Name: GREG WILLIAMS
Company: API RONAN
Phone number: (310) 984-5380

Name: PAUL PEREIRA
Company: SCOTT Co.
Phone number: (510) 895-2333

2. Monitoring equipment training description:

OPERATOR IS TRAINED BY INSTALLER AND RECEIVES PERIODIC TRAINING UPDATES FROM UNOCAL ENVIRONMENTAL GUIDANCE SPECIALIST AND API RONAN CONTRACTOR

301
Unocal Petroleum Products & Chemicals Division
Unocal Corporation
2929 East Imperial Highway, P.O. Box 2390
Brea, California 92622-2390
Facsimile (714) 572-7116

MAY -2 1994

UNOCAL 76

April 29, 1994

Ms. Betty McGregor
County of San Bernardino
Department of Environmental Health Services
385 North Arrowhead Avenue, 2nd Floor
San Bernardino, CA 92415-0160

RE: **Leak Detection & Monitoring Program**

Dear Ms. McGregor:

In reference to your conversation with Mr. Robert A. Matson of Unocal, enclosed please find the completed Leak Detection and Monitoring forms for the following Unocal service stations:

Unocal SS # 5606	506 N. Euclid Ave., Ontario
Unocal SS # 5555	1075 Parkford, Redlands
Unocal SS # 5961	I-15/Hwy. 138, San Bernardino
Unocal SS # 5363	12045 Bryant St., Yucaipa
Unocal SS # 7304	6411 Haven Ave., Rancho Cucamonga
Unocal SS # 6288	301 So. "J" Street, Needles
Unocal SS # 6019	901 No. Orange Ave., Redlands
Unocal SS # 6060	3003 No. "E" Street, San Bernardino
Unocal SS # 5596	16088 Mojave Drive, Victorville
Unocal SS # 5360	1425 E. 4th Street, Ontario
Unocal SS # 4735	8921 Sierra Ave., Fontana
Unocal SS # 1032	106 E. Highland, San Bernardino
Unocal SS # 6968	187 No. "F" Street, San Bernardino
Unocal SS # 3356	201 E. Redlands Blvd., Redlands
Unocal SS # 5128	2735 Del Rosa Ave., San Bernardino
Unocal SS # 5263	9494 Central Ave., Montclair
Unocal SS # 2417	24891 Redlands Blvd., San Bernardino
Unocal SS # 6909	12077 Central Ave., Chino
Unocal SS # 7409	4200 Chino Hills Parkway, Chino Hills

Please note, we will forward the leak detection and monitoring forms for the remaining Unocal service stations within your jurisdiction upon completion.

Thank you for your cooperation in this matter.

Should you have any questions, please call me at (714) 572-7659.

Sincerely,

Luis S. Amado
Compliance Analyst

LSA:lsa
Enclosures
cc: R.A. Matson
S.N. Rizvi
Correspondence File
Environmental Permit File

Brea, California 92621
Telephone (714) 528-7201

94 JAN 27 PM 3:59

UNOCAL 76

Southern Region
Corporate Environmental
Remediation and Technology

January 21, 1994

Ms. Nancy Olson-Martin
California Regional Water Quality
Control Board, Santa Ana Region
2010 Iowa Avenue, Suite 100
Riverside, California 92507

SERVICE STATION NO. 6968
187 NORTH F STREET
SAN BERNARDINO, CALIFORNIA
Project Status

Dear Ms. Olson-Martin:

This letter is to inform you of the status of the remediation project at the above referenced site. At this time, Unocal is still in the process of obtaining a new access agreement to install vapor extraction wells, piping, and the associated trenches needed to perform site remediation with the owner's of the adjacent shopping center property.

Apparently Sterik Company, or their counsel has retained an environmental consultant who is questioning our test results, proposed well locations, and number of proposed wells, resulting in continued delay our mutual goal of site remediation. I have attached a letter from Unocal's Property Manager to the attorney for Sterik Company requesting an update of the status of the pending access agreement.

Unocal recently received the Permit to Operate/Construct the proposed vapor extraction equipment from the South Coast Air Quality Management District (also attached).

Please contact me at (714) 577-1838 should you have any questions.

Very truly yours,

J. F. Trotter

J. F. Trotter
Staff Geologist
Corporate Environmental
Remediation and Technology

JFT:jft

Attachments

cc: Catherine Richards, County of San Bernardino
R. C. Gossett, C.E.R.T.
S. J. Stevenson, Real Estate
M. E. Jordan, Real Estate, 2 copies
G. E. Morgan, Emcon Associates w/attachments

San Bernardino County Fire Department • Hazardous Materials Division

620 South "E" Street, San Bernardino, CA 92415-0153 • PHONE (909) 386-8401 FAX (909) 386-8460 www.sbcfire.org

BUSINESS EMERGENCY/CONTINGENCY PLAN COVER SHEET

I. IDENTIFICATION

For Dept Use Only — Log In Date Stamp

RECEIVED
NOV 15 2012
S.B. CO. FIRE DEPT

FACILITY ID #	F	A	0	0	0	3	3	8	2

BUSINESS NAME (Same as FACILITY NAME or DBA)
G&M OIL CO., #67

BUSINESS SITE ADDRESS	CITY	ZIPCODE
187 N. F St.	San Bernardino	92410

II. SUBMISSION CHECKLIST

(Complete this Section if submitting an entire Business Emergency/Contingency Plan whether new or revised)

Submission Checklist ☒

- ☒ Business Activities Form
- ☒ Business Owner/Operator Identification Form
- ☐ Suoplemental Emergency Contact Page
- ☐ Emergency Response Plans and Procedures
- ☐ Hazardous Materials Inventory Summary Form for the facility listing materials (including wastes) by item number
- ☐ One Hazardous Materials Inventory Form for each hazardous material (including wastes) which meet reporting criteria
- ☐ Material Safety Data Sheets attached to the inventory form of each material not listed in Appendix I
- ☐ Facility map (using grid form provided) consisting of all required features including the location of each inventoried item
- ☐ Site map (using grid form provided) consisting of all required features including surrounding facilities and areas.
- ☐ Area map - photocopied city map with location of site indicated
- ☐ Owner/Operator has signed and dated the plan and all required individual pages of the plan
- ☐ Submit the original and 1 copy to the Hazardous Materials Division. One is for distribution to the local fire jurisdiction
- ☐ ***Retain one copy of the business emergency/contingency plan at the facility***

III. UPDATE/CERTIFICATION

(Complete this Section if submitting a partial update or re-certifying an existing Plan)

Check the appropriate boxes below and sign the certification statement. Submit 2 copies of all update information.

☐ Please incorporate the following into my Business Emergency/Contingency Plan

- ☐ New Business Owner/Operator Identification Form
- ☐ New Inventory Forms and new Inventory Summary Form (and maps, if affected)
- ☐ New Supplemental Emergency Contact Page

FD SENT
NOV 20 2012

☐ Other _____

Brief explanation of changes: _____

☒ There have been no changes to the inventory. In place of submitting the annual inventory, I hereby attest to all of the following:

- The information contained in the inventory most recently submitted to the CUPA is complete, accurate and up to date.
- There has been no change in the quantity, storage, or handling of hazardous materials (including waste) reported in the most recently submitted inventory
- No hazardous materials (including waste) subject to inventory requirements are being handled that are not listed on the most recently submitted inventory
- This certification is **not** being made to meet annual inventory submission requirements of EPCRA. **(EPCRA requires complete annual submission)**

IV. SIGNATURE

(Complete this Section for all submissions)

Certification - Based on my inquiry of those individuals responsible for obtaining the information, I certify under penalty of law that I have personally examined and am familiar with the information submitted on this document and believe the information is true, accurate and complete.

SIGNATURE OF OWNER/OPERATOR	DATE	NAME OF DOCUMENT PREPARER
Liz Samano-Goff ENTERED NOV 20 2012	11/8/12	Liz Samano-Goff
NAME OF SIGNER (print)		TITLE OF SIGNER (print)
Liz Samano-Goff for G&M Oil Co.		Compliance Administrator

San Bernardino County Fire Department • Hazardous Materials Division

620 South "E" Street, San Bernardino, CA 92415-0153 • PHONE (909) 386-8401 FAX (909) 386-8460 www.sbcfire.org

BUSINESS ACTIVITIES

I. FACILITY IDENTIFICATION

FACILITY ID # F A 0 0 0 3 3 8 2	EPA ID # (Hazardous Waste Only) CAL000209779
BUSINESS NAME (Same as Facility Name of DBA-Doing Business As) G&M OIL CO., #67	
BUSINESS SITE ADDRESS 187 N. F St.	
BUSINESS SITE CITY San Bernardino	CA — ZIP CODE 92410

II. ACTIVITIES DECLARATION

Does your facility...	If Yes, please complete these pages of the UPCF*...	
A. HAZARDOUS MATERIALS Have on site (for any purpose) at any one time, hazardous materials at or above 55 gallons for liquids, 500 pounds for solids, or 200 cubic feet for compressed gases (include liquids in ASTs and USTs); or the applicable Federal threshold quantity for an extremely hazardous substance specified in 40 CFR Part 355, Appendix A or B; or handle radiological materials in quantities for which an emergency plan is required pursuant to 10 CFR Parts 30, 40 or 70?	☒ YES ☐ NO 4	HAZARDOUS MATERIALS INVENTORY – CHEMICAL DESCRIPTION
B. REGULATED SUBSTANCES Have Regulated Substances stored onsite in quantities greater than the threshold quantities established by the California Accidental Release Prevention Program (CalARP)?	☐ YES ☒ NO 4a	Coordinate with your local agency responsible for CalARP
C. UNDERGROUND STORAGE TANKS (USTs) Own or operate underground storage tanks?	☒ YES ☐ NO 5	UST FACILITY UST TANK
D. ABOVE GROUND PETROLEUM STORAGE TANKS (ASTs) Own or operate ASTs above these thresholds: Store greater than 1,320 gallons of petroleum products (new or used) in aboveground tanks or containers.	☐ YES ☒ NO 8	NO FORM REQUIRED TO CUPAs
E. HAZARDOUS WASTE		
Generate hazardous waste?	☒ YES ☐ NO 9	EPA ID NUMBER – provide at the top of this page
Recycle more than 100 kg/month of excluded or exempted recyclable materials (per CHSC 25143.2)?	☐ YES ☒ NO 10	RECYCLABLE MATERIALS REPORT (one per recycler)
Treat hazardous waste on-site?	☐ YES ☒ NO 11	ON-SITE HAZARDOUS WASTE TREATMENT – FACILITY ON-SITE HAZARDOUS WASTE TREATMENT – UNIT
Treatment subject to financial assurance requirements (for Permit by Rule and Conditional Authorization)?	☐ YES ☒ NO 12	CERTIFICATION OF FINANCIAL ASSURANCE
Consolidate hazardous waste generated at a remote site?	☐ YES ☒ NO 13	REMOTE WASTE / CONSOLIDATION SITE ANNUAL NOTIFICATION
Need to report the closure/removal of a tank that was classified as containing hazardous waste and cleaned on-site?	☐ YES ☒ NO 14	HAZARDOUS WASTE TANK CLOSURE CERTIFICATION
Generate in any single calendar month 1,000 kilograms (kg) (2,200 pounds) or more of Federal RCRA hazardous waste; or generate in any single calendar month, or accumulate at any time 1 kg (2.2 pounds) of RCRA acute hazardous waste; or generate or accumulate at any time more than 100 kg (220 pounds) of spill cleanup materials contaminated with RCRA acutely hazardous waste.	☐ YES ☒ NO 14a	Obtain Federal EPA ID Number, file Biennial Report (EPA Form 8700-13A/B), and satisfy requirements for RCRA Large Quantity Generator.
Household Hazardous Waste (HHW) Collection site?	☐ YES ☒ NO 14b	See CUPA for required forms.
F. LOCAL REQUIREMENTS		

*Unified Program Consolidated Forms

San Bernardino County Fire Department • Hazardous Materials Division

620 South "E" Street, San Bernardino, CA 92415-0153 • PHONE (909) 386-8401 FAX (909) 386-8460 www.sbcfire.org

BUSINESS OWNER/OPERATOR IDENTIFICATION

I. IDENTIFICATION

FACILITY ID# F A 0 0 0 3 3 8 2		BEGINNING DATE 100: 1/2013	ENDING DATE 101: 12/2013
BUSINESS NAME (Same as FACILITY NAME or DBA – Doing Business As) 3: G&M Oil Co., #67		BUSINESS PHONE 102: (909) 888-2243	
BUSINESS SITE ADDRESS 103: 187 N. F St.		BUSINESS FAX 102a: (909) 375-2009	
BUSINESS SITE CITY 104: San Bernardino	CA	ZIP CODE 105: 92410	COUNTY 106: San Bernardino
DUN & BRADSTREET 105: 06-258-0410		PRIMARY SIC 107: 5541	PRIMARY NAICS 107:
BUSINESS MAILING ADDRESS 108a: 16868 A Ln.			
BUSINESS MAILING CITY 108b: Huntington Beach		STATE 108c: CA	ZIP CODE 108d: 92647
BUSINESS OPERATOR NAME 109: G&M Oil Co.		BUSINESS OPERATOR PHONE 110: (714) 375-4700	

II. BUSINESS OWNER

OWNER NAME 111: G&M Oil Co.	OWNER PHONE 112: (714) 375-4700	
OWNER MAILING ADDRESS 113: 16868 A Ln.		
OWNER MAILING CITY 114: Huntington Beach	STATE 115: CA	ZIP CODE 116: 92647

III. ENVIRONMENTAL CONTACT

CONTACT NAME 117: Andrea Munoz	CONTACT PHONE 118: (714) 375-4700 X-6327	
CONTACT MAILING ADDRESS 119: 16868 A Ln.	CONTACT EMAIL 119a:	
CONTACT MAILING CITY 120: Huntington Beach	STATE 121: CA	ZIP CODE 122: 92647

IV. EMERGENCY CONTACTS

-PRIMARY-	-SECONDARY-
NAME 123: Andrea Munoz	NAME 128: Eriberto Salazar
TITLE 124: Compliance Manager	TITLE 129: Operations Manager
BUSINESS PHONE 125: (714) 375-4700 X-6327	BUSINESS PHONE 130: (714) 375-4700 X-6311
24-HOUR PHONE 126: (714) 375-4700 X-0	24-HOUR PHONE 131: (714) 375-4700 X-0
PAGER # 127:	PAGER # 132:

ADDITIONAL LOCALLY COLLECTED INFORMATION 133:

Number of Employees: 4 **Number of Underground Storage Tanks:** 3

SIGNATURE OF OWNER/OPERATOR OR DESIGNATED REPRESENTATIVE: L Samano-Goff	DATE 134: 11/8/12	NAME OF DOCUMENT PREPARER 135: Liz Samano-Goff
NAME OF SIGNER (print) 136: Liz Samano-Goff for G&M Oil Co.	TITLE OF SIGNER 137: Compliance Administrator	

CUPA
San Bernardino County Fire Department • Hazardous Materials Division
620 South "E" Street, San Bernardino, CA 92415-0153 • (909) 386-8401 FAX (909) 386-8460 • www.sbcfire.org

CUPA COMPLIANCE INSPECTION REPORT

NAME: G&M OIL CO. FACILITY ID: FA0003382
ADDRESS: 187 N F St CERS ID: 10138275
CITY: SAN BERNARDINO STATE: CA ZIP CODE: 92410 INSPECTION DATE: 5/13/2021

Consent granted by:
☒ **inspect** ☒ **photograph** **Name:** Tod Fuller **Title:** Maintenance Tech

On-site to conduct an Annual Underground Storage Tank (UST) inspection. Inspection was conducted during the annual monitoring certification testing. A hazardous waste and hazardous materials handler inspections were also conducted while on-site. The 36 month Overfill Prevention testing was also conducted while on-site.

Overfill
Audible and Visual – Passed
-Fill Tube shutoff valve - Passed

Site Contact: Tod Fuller, Maintenance Technician
Contractor On-site: Tank-Tek
Technician On-site: William Coulter
Certifications: Current

UST System:
- Non- VPH System/VPH system
- 4 double-walled tanks
- T-1 – 12,000 gallon tank of 87
- T-2 – 12,000 gallon tank of 91
- T-3 – 12,000 gallon tank of Diesel
- T-4 – 10,000 gallon tank of E85
- Tank Installation Dates: 10/26/1987 and 04/17/2020

Monitoring System:
- Veeder Root (VR) TLS-350
- Fill Sumps (3) – VR 208 – (1) VR 323/304
- Turbine Sumps (3) – VR 208 – (1) VR 323/304
- Annular (3) – VR 420/344 – (1) VR 303
- UDC (5) – VR 323/304
- Vent Box (1) – VR 323/304
- Line Leak Detectors (4) – electronic

Documentation/Visual Inspection:
- Last Monitoring Certification was conducted by Tank-Tek on 05/07/2020
- Last SB989 tests were conducted by Tank-Tek on 03/16/2020
- Last Overfill Prevention tests were conducted by tank-Tek on 05/13/2021
- Belshire provides Designated Operator (DO) services for this facility.
- DO monthly inspection reports were reviewed and compared with the alarm history and work orders.
- DO annual employee training is current.
- CUPA permit is current.
- BOE Number: 44041652
- CFR dated: 06/12/2020

Monitoring Certification Test Results:
- Sensors in the annular spaces, tank top sumps, and UDCs caused the turbine to shut down and audible visual at the Veeder-Root monitor.
- Emergency Shutoff (ESO) (1) Passed
- Failsafe and Sensor Out – Passed
- Electronic line Leak detectors
- 87 – Passed

- 91 – Passed
- E85 – Passed
- Diesel – Passed
- Spill buckets were tested hydrostatically for one hour- Passed
- Containments: clean and dry

Hazardous Materials/Hazardous Waste:

- Training relating to hazardous materials and hazardous waste handling is conducted upon hire and a yearly refresher is provided.
- The Hazardous Materials Inventory submitted via CERS on 02/10/2021 is consistent with what observed on-site.
- An EPA ID number has been obtained and is active. EPA ID: CAL000209779
- Hazardous wastes are hauled by Belshire.
- Hazardous waste disposal records were reviewed.
- The site is a Conditionally Exempt Small Quantity Generator (less than 100 kilograms/month) of hazardous waste. Per records review, the facility generates around 20 kilograms of waste a month.
- Emergency contingency information is maintained by the cashier.
- Trash can/area was inspected and no signs of illegal dumping observed.

Next monitoring certification is due by 05/2022, next SB989 testing is due by 03/2023, and next Overfill Prevention testing is due by 05/2024

Send all return to compliance documentation to ustcompliance@sbcfire.org and anesbit@sbcfire.org
Send all test results to usttestesults@sbcfire.org.
For questions regarding this inspection report contact anesbit@sbcfire.org or (909) 386-8464.

Refer to Title 19, Title 22 and Title 23 of the California Code of Regulations (CCR), Chapters 6.5, 6.67, 6.7 and 6.95 of the California Health Safety Code (CHSC), and Division 3 of Title 2 of the San Bernardino County Code (SBCC). The following lines marked in the V column are violations that must be corrected.

VIOLATION CODE	DESCRIPTION	SECTION		V
41	**UNDERGROUND STORAGE TANKS (UST)**			
F001	Address Identification	CFC	505.1	
F002	Emergency disconnect switches	CFC	2303.2	
F003	Fire extinguishers	CFC	2305.5	
F004	Dispenser emergency shutoff valve	CFC	2306.7.4	
F005	Electrical	CFC	2301.5	
U001	Failure to Obtain Operating Permit		MULTIPLE	
U002	Permit Conditions	CCR	2712	
U003	Failure to Retain Operating Permit	CCR	2712(i)	
U004	Designated Operator - Inspection Records	CCR	2716(f)	
U005	Designated Operator - Training Records	CCR	2715(c)(3), 2715(c)(4)	
U006	Repair/Upgrade Record Retention	CCR	2712(b)(6)	
U007	Release Detection Monitoring and Maintenance Records	CCR	2712(b)(1)&(2)	
U008	Designated Operator (DO) Inspection	CCR	2716(a-e)	
U009	Monitoring Plan On Site	CCR	2712(i)	
U010	Facility Employee Training	CCR	MULTIPLE	
U011	Recording Unauthorized Releases		MULTIPLE	
U012	Record Keeping: General	CHSC	25293	
U013	Secondary Containment Testing - Reporting	CCR	2637.1(a), (f)	
U014	Spill Container Testing - Reporting	CCR	2637.1(a), 2637.1(e)	
U015	12 Month Monitoring System Certification Submittal	CCR	2638(c), 2638(d)	
U016	Overfill Prevention Inspection - Records	CCR	Multiple	
U017	Compatibility Records	CCR	Multiple	
U018	Piping Obstruction	CCR	2630(d), 2641(a)	
U019	Secondary Containment	CHSC	Multiple	
U020	Water in Secondary Containment	CHSC	Multiple	
U021	Secondary Containment Testing	CCR	Multiple	
U022	Monitoring Equipment Service Tag	CCR	2638(f), 2641(j)	
U023	Leak Detection Equipment Maintenance / Annual Monitoring Certification	CCR	Multiple	
U024	Lined Tank Requirements	CCR	2663, 2712(b)(6)	
U025	Corrosion Protection - Impressed Current/Sacrificial Anode	CCR	Multiple	
U026	Overfill Prevention	CCR	Multiple	
U027	Testing Notification	CCR	Multiple	
U030	Improper Monitoring	CCR	2630(d), 2641(a)	

U031	Audible and Visual Alarm	CCR	Multiple	
U032	Monitoring Equipment	CCR	2636(a), 2641(j)	
U033	Leak Detection Performance Certification	CCR	Multiple	
U034	Line Leak Detector (LLD) - Double-Walled Pressurized Pipe	CCR	2636(f)(2)	
U035	Spill Container		MULTIPLE	
U041	Reporting Unauthorized Releases		MULTIPLE	
U042	Unsafe UST Operation	CHSC	25292.1(a)	
U050	Double-Walled Tank Monitoring - After January 1, 1984 and Before July 1, 2004	CCR	2631(g), 2632(c)(2)(A-B)	
U051	Vacuum, Pressure, Hydrostatic (VPH) Monitoring - On or After July 1, 2004	CHSC	25290.1(e)	
U060	Pressurized Double-Walled Pipe - Line Integrity Test		MULTIPLE	
U061	Double-Walled Pressurized Pipe -Interstitial Monitoring	CCR	2636(f)(1), 2666(b)(2)	
U062	Double-Walled Pressurized Pipe - Monitoring - In Lieu of 12 Month Line Integrity Test	CCR	2636(f)(4)	
U080	Falsification	CHSC	25299(a)(8), 25299(b)(7)	
U081	Tampering with Leak Detection Equipment	CHSC	25299(a)(9)	
U082	Red Tag Deposit		MULTIPLE	
U083	Red Tag Tampering	CCR	2717.1(g)	
U084	Corrective Actions/Return to Compliance	CCR	2712(f)	
U085	Red Tag Dispensing	CHSC	25292.3(c)(1)(C)	
U200	UST Construction - On or After July 1, 2003 and Before July 1, 2004	CHSC	25290.2(d)	
U201	UST Construction - On or After July 1, 2004	CHSC	25290.1(d)	
U202	UST Primary Containment		MULTIPLE	
U203	Double-Walled Construction After January 1, 1984	CHSC	25291(b)	
U204	Line Leak Detector (LLD) - Installed		MULTIPLE	
U205	Independent Testing Organization Approval / Engineering Specification	CCR	Multiple	
U206	Striker Plate	CCR	2631(c), 2662(d)	
U207	UST Design/Construction - Compatibility		MULTIPLE	
U208	As-Built Plans	CCR	2635(e)(6)	
U209	Enhanced Leak Detection Testing (ELD) (New Construction)	CHSC	25290.1(j)	
U210	Single-Walled Safe Suction	CCR	2636(a)(3), 2641(b)	
U298	Failure to Follow UST Install/Modification Requirements for San Bernardino County	SBCC	23.0723	
U299	UST Construction Permit and Plan Approval	SBCC	23.0603(a)	
U300	Permanent Closure		MULTIPLE	
U301	Temporary Closure		MULTIPLE	
U400	UST Facility and/or Tank Information		MULTIPLE	
U401	Monitoring Plan Approval	CCR	Multiple	
U402	Plot Plan	CCR	Multiple	
U403	Financial Responsibility		MULTIPLE	
U404	Response Plan	CCR	Multiple	
U405	Response Plan Approval	CCR	Multiple	
U406	Agreement Between UST Permit Holder and UST Operator (Owner/Operator Agreement)		MULTIPLE	
U407	Designated Operator (DO) - Identification Notification	CCR	2715(a)(1)(B), 2715(a)(3)	
U408	Owner/Operator Statement of Understanding and Compliance	CCR	2715(a)(1)(A), 2715(a)(2)	
U500	Emergency Generator Tank System in Below-Grade Structure Exemption	CHSC	25281.6(a)	
U501	Emergency Generator Tank Systems Line Leak Detector (LLD)	CCR	2636(f), 2666(c), 2666(f)	
U502	Emergency Generator Piping - Exemption	CHSC	25281.5(b)(3)	
U503	Designated Operator (DO) - Unstaffed Facility Training	CCR	2715(c)(2)	
U504	Tank in Below-Grade Structure	CHSC	25283.5(a)	
U505	Marina Piping - Exclusion	CHSC	25281.5(b)(2)	
U900	Double-Walled Pipe Upgrade	CCR	2666(b)(2)	
U901	Single-Walled Conventional Suction Testing	CCR	2643(d), 2661(f)	
U902	Single-Walled Conventional Suction Monitoring and Record Keeping	CCR	2643(d)	
U903	Single-Walled Gravity Testing	CCR	2643(e), 2661(f)	
U904	Single-Walled Pressurized Pipe Monitoring/Testing		MULTIPLE	
U910	Enhanced Leak Detection Testing - Results	CCR	2644.1(a)(5)	
U911	Continuous In-Tank Leak Detection (CITLD) - Single-Walled Tank	CCR	2643(b)(3)	
U912	Line Leak Detector (LLD) - Single-Walled Pressurized Pipe	CCR	2666(c), 2643(c)(1)	
U920	Automatic Tank Gauge (ATG) / Statistical Inventory Reconciliation / Cont In-Tank Leak Det (CITLD		MULTIPLE	
U921	Statistical Inventory Reconciliation (SIR)	CCR	Multiple	
U922	Statistical Inventory Reconciliation (SIR) Reporting	CCR	2646.1(j)	
U923	Statistical Inventory Reconciliation Failure (SIR)	CCR	2646.1(d)	
U924	Automatic Tank Gauging - Single-Walled Tank	CCR	2643(b)(1)	
U925	Groundwater and Vadose Zone Monitoring	CCR	2647, 2648, 2712(b)(4)	
U930	Well Proximity Enhanced Leak Detection (ELD) Testing (Initial or One Time)		MULTIPLE	
U931	Well Proximity Enhanced Leak Detection (ELD) Testing	CHSC	25292.4(d), 25292.5(c)	

VIOLATION CODE	DESCRIPTION	SECTION	V

42	HMRP (HAZARDOUS MATERIALS HANDLER)			
H201	Hazardous Material Handler Permit Current	SBCC	23.0602(a)	
H202	Hazardous Materials Business Plan Established and Implemented	CHSC	25507	
H203	Hazardous Materials Business Plan Submittal	CHSC	25505, 25508(a)(1)	
H204	Immediately Report Any Release or Threatened Release of a Hazardous Material		Multiple	
H205	Facility Access for Inspection Granted	CHSC	25511	
H208	Business Plan Annual Review/Certification	CHSC	25509.2	
H209	Business Plan Update Within 30 days of Change	CHSC	25508.1(a)-(f)	
H210	Business Activities Page and/or Business Owner/Operator Identification Page		Multiple	
H211	Hazardous Materials Inventory	CHSC	Multiple	
H212	Site Map	CHSC	Multiple	
H213	Emergency Response Plan		Multiple	
H214	Training Program not included and/or is Not Adequate		Multiple	
H215	Training Documentation	CHSC	25505(a)(4)	
H216	Business Plan Readily Available	CHSC	25506(c)	
H220	Property Owner Notification	CHSC	25505.1	
H221	Property Owner Business Plan	CHSC	25505.1	
H222	Agricultural Handler Emergency Response Plan	CHSC	25508(a)(1), 25507.1	
H223	Agricultural Handler Training Program	CHSC	25508(a)(1), 25507.1	
H224	Remote Unstaffed Facility	CHSC	25505,25506,25507.2,255	
H225	Agricultural Handlers Warning Signs-Signs Posted		Multiple	

VIOLATION CODE	DESCRIPTION	SECTION		V
44	HAZARDOUS WASTE GENERATOR			
W101	Hazardous Waste Generator CUPA Permit	SBCC	23.0602	
W102	Facility Access for Inspection	CHSC	25185	
W103	HWG: Hazardous Waste Determination	CCR	66262.11	
W104	HWG: Identification Number	CCR	66262.12	
W108	HWG: Excluded Recyclable Materials	CHSC	25143.2, 25143.9	
W110	HWG: Hazardous Waste Labeling Standards	CCR	66262.34(f)	
W111	HWG: Hazardous Waste Tank Label	CCR	66262.34(f)	
W117	HWG: Empty Containers >5 Gallons	CCR	66261.7	
W121	HWG: Quarantine Order	CHSC	25187.5	
W122	HWG: Reusable Soiled Textile Materials	CHSC	25144.5 (b)	
W124	HWG: Remote Consolidation Notification	CHSC	25110.10(d)	
W125	HWG: Preparation of the Hazardous Waste Manifest	CCR	66262.20	
W126	HWG: Hazardous Waste Manifest Completeness	CCR	66262.23(a)	
W127	HWG: Hazardous Waste Manifest Not Sent to DTSC	CCR	66262.23(a)(4)	
W128	HWG: Hazardous Waste Disposal Documentation	CCR	66262.40(a)	
W130	HWG: Maintaining Records of Test Result for Three Years	CCR	66262.40(c)	
W134	HWG: Used Oil Certification Form	CHSC	Multiple	
W135	HWG: Contamination of Used Oil	CHSC	25250.7	
W137	HWG: Consolidated Manifest	CHSC	25160.2	
W138	HWG: Used Oil Filter and Fuel Filter Handling Requirements	CCR	Multiple	
W139	HWG: Lead Battery Disposal Documentation	CCR	66266.81(a)(4)(B)	
W140	HWG: Management of Spent Vehicle Lead-Acid Batteries	CCR	66266.81(a)(1)	
W141	HWG: Management of 11 or More Spent Vehicle Lead-Acid Batteries	CCR	66266.81(a)(3)	
W142	HWG: Damaged Lead Battery Handling	CCR	66266.81(b)	
W145	HWG: Improper Disposal of Hazardous Waste	CHSC	25189.5(a), 25201(a)	
W148	HWG: Hazardous Waste Not Transported by Registered Hauler		Multiple	
W152	HWG: Excluded Recyclable Materials Report	CHSC	25143.10	
W155	HWG: Satellite Accumulation	CCR	66262.34(e)	
W156	HWG: Laboratory Waste	CHSC	25200.3.1(b)	
W157	HWG: Laboratory Waste Treatment	CHSC	25200.3.1 (c)	
W158	HWG: Program Data Electronic Report	CHSC	25404(e)(4)	
W159	HWG: Facility Information Reporting	SBCC	23.0602,23.0712	
W160	HWG: Land Disposal Restriction	CCR	Multiple	
W206	SQG: Facility Maintained to Prevent Fire/Explosion/Release	CCR	66262.34(d)(2)	
W207	SQG: Emergency Plan	CCR	66262.34(d)(2)	
W213	SQG: Time Exceeded for Hazardous Waste Conditional Accumulation (180 Days)		Multiple	
W214	SQG: Container in Poor Condition or Damaged	CCR	66262.34(d)(2)	
W218	SQG: Open Hazardous Waste Containers	CCR	66262.34(d)(2)	
W227	Generator of < 100 kg/mth. Accumulation Time Exceeded (180/270, or 90 Days for Acutely/Extremely)		Multiple	
W231	SQG: Hazardous Waste Manifest Exception Reporting		Multiple	
W236	SQG: Employee Training	CCR	66262.34(d)(2)	
	SQG: Weekly Hazardous Waste Storage Area Inspection	CCR	66262.34(d)(2)	

W245	SQG: Hazardous Waste Container Incompatible with Material Stored	CCR	66262.34(d)(2)
W249	SQG: Aisle Space	CCR	66262.34(d)(2)
W268	SQG: Incompatible Waste Storage	CCR	66262.34(d)(2)
W269	SQG: Hazardous Waste Tank Spill Control/Overfill	CCR	66262.34(d)(2)
W270	SQG: Daily Tank, Monitoring, and Discharge Inspection	CCR	66262.34(d)(2)
W271	SQG: Weekly Hazardous Waste Tank Construction and System Fixture Inspection	CCR	66262.34(d)(2)
W272	SQG: Hazardous Waste Facility Closure	CCR	66262.34(d)(2)
W273	SQG: Tank 2ft Freeboard	CCR	66262.34(d)(2)
W278	SQG: Hazardous Waste Minimization Certification	CCR	66262.27(b)
W280	SQG: Emergency Coordinator	CCR	66262.34(d)(2)
W281	SQG: Facility Emergency Equipment	CCR	66262.34(d)(2)
W282	SQG: Emergency Equipment Maintenance	CCR	66262.34(d)(2)
W306	LQG: Facility Maintained To Prevent Fire/Explosion/Release	CCR	66262.34(a)(4), 66265.31
W307	LQG: Contingency Plan	CCR	66262.34(a)(4), 66265.51
W308	LQG: Contingency Plan Copies	CCR	66262.34(a)(4), 66265.53
W309	LQG: Contingency Plan Emergency Action Plan	CCR	66262.34(a)(4), 66265.52
W312	LQG: Hazardous Waste Accumulation Time Exceeded		Multiple
W314	LQG: Container in Poor Condition or Damaged	CCR	66262.34(a)(1), 66265.17
W316	LQG: Open Hazardous Waste Container	CCR	66262.34(a)(1), 66265.17
W318	LQG: Weekly Hazardous Waste Storage Areas Inspection	CCR	66262.34(a)(1), 66265.17
W320	LQG: Hazardous Waste Tank Inspections	CCR	66262.34(a)(1), 66265.19
W321	LQG: Hazardous Waste Tank Cathodic Inspection	CCR	66262.34(a)(1), 66265.19
W324	LQG: Hazardous Waste Tank Equipment Replacement	CCR	66265.192(m)
W325	LQG: Hazardous Waste Tank Release	CCR	66265.196
W326	LQG: Tank Closure Requirements and Documentation	CCR	Multiple
W331	LQG: Employee Hazardous Waste Training	CCR	66262.34(a)(4), 66265.16
W332	LQG: Source Reduction Evaluation Review and Plan	CCR	67100.7, 67100.8
W333	LQG: Summary Progress Report	CCR	67100.9
W334	LQG: Source Reduction Implementation	CCR	67100.5
W340	LQG: Hazardous Waste Minimization Certification	CCR	66262.27(a)
W345	LQG: Hazardous Waste Container Incompatible with Material Stored	CCR	66262.34(a)(1), 66265.17
W349	LQG: Aisle Space	CCR	66262.34(a)(4), 66265.35
W350	LQG: New Hazardous Waste Tank System P.E. Certification	CCR	Multiple
W351	LQG: Reassessment for Hazardous Waste Tank System P.E. Certification	CCR	66265.192(h)
W352	LQG: New Tank Assessment Standards	CCR	66265.192(k)
W353	LQG: Hazardous Waste Tank Standards	CCR	66262.34(a)(1), 66265.19
W354	LQG: Secondary Containment	CCR	66262.34(a)(1), 66265.19
W368	LQG: Incompatible Waste Storage	CCR	Multiple
W369	LQG: Air Emissions for Waste in Containers	CCR	Multiple
W371	LQG: Air Emissions for Wastes in Tanks	CCR	66262.34(a)(1), 66265.20
W378	LQG: Hazardous Waste Manifest Exception Reporting	CCR	66262.42(a), (b), (d)
W380	LQG: Emergency Coordinator	CCR	66262.34(a)(4), 66265.55
W381	LQG: Facility Emergency Equipment	CCR	66262.34(a)(4), 66265.32
W382	LQG: Emergency Equipment Maintenance	CCR	66262.34(a)(4), 66265.33
W501	Certified Appliance Recycler: Certification	CHSC	25211.4
W502	Certified Appliance Recycler: Certification	CHSC	25211.2, 25211.3
W503	Certified Appliance Recycler: Materials that Require Special Handing (MRSH) properly managed	CHSC	25211.3, 25212, 25212(c)
W504	Certified Appliance Recycler: Proper Removal of Materials that Require Special Handing (MRSH)	CHSC	25211.3, 25212(a)
W601	Universal Waste Handler: Permit	SBCC	23.0602
W602	Universal Waste Handler: Labeling Requirements	CCR	66273.34
W603	Universal Waste Handler: Accumulation Time	CCR	66273.35
W604	Universal Waste Handler: Employee Training	CCR	66273.36
W607	Universal Waste: Accumulation of Aerosol Cans	CHSC	25201.16(f)
W608	Universal Waste: Handling of Aerosol Cans	CHSC	25201.16(e)
W611	Universal Waste Handler: Department Notification	CCR	66273.32(c)
W612	Universal Waste Handler: Annual Report	CCR	66273.32(d)
W613	Universal Waste Handler: Release	CCR	66273.33.5
W614	Universal Waste Handler: USEPA Notification	CCR	66273.32(a)
W615	Universal Waste Handler: Exporting Notification	CCR	66273.40(a)(3) and (4)
W620	Universal Waste Handler: Illegal Disposal	CCR	66273.31(a)
W623	Large Quantity Universal Waste Handler DTSC ID Number	CCR	66273.32(b)

INSPECTED BY	RECEIVED BY	
AMANDA NESBIT ISC-UI 8250403		Signature Date Time: 5/13/21 9:48:37AM LTR: 5/13/2021 9:48:38AM
	Ted Fuller	Maintenance Technician
	NAME	TITLE
INSPECTION DATE: 05/13/2021	REPORT DATE: 5/13/21 9:02am	

This report shall serve as a notice to comply for minor violations and a notice of violation for all other violations.
THE VIOLATIONS NOTED IN THIS REPORT MUST BE CORRECTED WITHIN 30 DAYS UNLESS OTHERWISE SPECIFIED. FAILURE TO COMPLY MAY RESULT IN LEGAL ACTION. THE CERTIFICATE OF COMPLIANCE SHALL BE SUBMITTED WITHIN THE TIME PERIOD NOTED ABOVE.

EA0003382 RCVD 5/27/20 D. GE

REVIEWED
By Amanda Nesbit at 10:00 am, Oct 23, 2020

UNDERGROUND STO
SECONDARY CONTAINMENT TESTI

Type of Action: ☒ Installation Test ☐ Repair Test ☐ Six Month Test ☐ 36 Month Test

I. FACILITY INFORMATION

CERS ID: 10138275

Date of Secondary Containment Test: 5/7/2020

Business Name (Same as Facility Name or DBA-Doing Business As): G&M OIL #67

Business Site Address: 187 N. F STREET

City: SAN BERNARDINO

ZIP Code: 92410

II. UNDERGROUND STORAGE TANK SERVICE TECHNICIAN INFORMATION

Name of UST Service Technician Performing the Test (Print as shown on the ICC Certification): ROBERT SLUNAKER

Phone #: (951) 779-4999

Contractor / Tank Tester License #: 803705

ICC Certification #: 8888867

ICC Certification Expiration Date: 7/5/2020

III. SUMMARY OF SECONDARY CONTAINMENT TESTING RESULTS

TANK ID: (By tank number, stored product, etc.)	A T-1 91	B T-2 87	C T-3 DSL	D T-4 E85
Tank Containment				
Tightness Test Result	☐ Pass ☐ Fail ☒ NA	☐ Pass ☐ Fail ☒ NA	☐ Pass ☐ Fail ☒ NA	☐ Pass ☐ Fail ☒ NA
Product Piping Containment				
Tightness Test Result	☒ Pass ☐ Fail ☐ NA	☒ Pass ☐ Fail ☐ NA	☒ Pass ☐ Fail ☐ NA	☐ Pass ☐ Fail ☒ NA
Communication Test Result	☒ Pass ☐ Fail ☐ NA	☒ Pass ☐ Fail ☐ NA	☒ Pass ☐ Fail ☐ NA	☐ Pass ☐ Fail ☒ NA
Remote Fill Piping Containment				
Tightness Test Result	☐ Pass ☐ Fail ☒ NA	☐ Pass ☐ Fail ☒ NA	☐ Pass ☐ Fail ☒ NA	☐ Pass ☐ Fail ☒ NA
Communication Test Result	☐ Pass ☐ Fail ☒ NA	☐ Pass ☐ Fail ☒ NA	☐ Pass ☐ Fail ☒ NA	☐ Pass ☐ Fail ☒ NA
Vent Piping Containment				
Tightness Test Result	☐ Pass ☐ Fail ☒ NA	☐ Pass ☐ Fail ☒ NA	☐ Pass ☐ Fail ☒ NA	☐ Pass ☐ Fail ☒ NA
Communication Test Result	☐ Pass ☐ Fail ☒ NA	☐ Pass ☐ Fail ☒ NA	☐ Pass ☐ Fail ☒ NA	☐ Pass ☐ Fail ☒ NA
Vapor Recovery Piping Containment				
Tightness Test Result	☐ Pass ☐ Fail ☒ NA	☐ Pass ☐ Fail ☒ NA	☐ Pass ☐ Fail ☒ NA	☐ Pass ☐ Fail ☒ NA
Communication Test Result	☐ Pass ☐ Fail ☒ NA	☐ Pass ☐ Fail ☒ NA	☐ Pass ☐ Fail ☒ NA	☐ Pass ☐ Fail ☒ NA
Turbine / Product Piping Sump				
Tightness Test Result	☐ Pass ☐ Fail ☒ NA	☐ Pass ☐ Fail ☒ NA	☐ Pass ☐ Fail ☒ NA	☐ Pass ☐ Fail ☒ NA
Fill Riser Sump				
Tightness Test Result	☐ Pass ☐ Fail ☒ NA	☐ Pass ☐ Fail ☒ NA	☐ Pass ☐ Fail ☒ NA	☐ Pass ☐ Fail ☒ NA
VENT / TRANSITION SUMP ID:	a VENT BOX	b	c	d
Tightness Test Result	☐ Pass ☐ Fail ☒ NA	☐ Pass ☐ Fail ☐ NA	☐ Pass ☐ Fail ☐ NA	☐ Pass ☐ Fail ☐ NA
UDC ID:	1 1/2	2 3/4	3 5/6	4 7/8
Tightness Test Result	☐ Pass ☐ Fail ☒ NA	☐ Pass ☐ Fail ☒ NA	☐ Pass ☐ Fail ☒ NA	☐ Pass ☐ Fail ☒ NA
UDC ID:	5 9/10	6	7	8
Tightness Test Result	☐ Pass ☐ Fail ☒ NA	☐ Pass ☐ Fail ☐ NA	☐ Pass ☐ Fail ☐ NA	☐ Pass ☐ Fail ☐ NA
UDC ID:	9	10	11	12
Tightness Test Result	☐ Pass ☐ Fail ☐ NA	☐ Pass ☐ Fail ☐ NA	☐ Pass ☐ Fail ☐ NA	☐ Pass ☐ Fail ☐ NA

All items marked "Fail" or "NA" must be explained in their respective "COMMENTS" section.

IV. CERTIFICATION BY UST SERVICE TECHNICIAN CONDUCTING THIS TESTING

I hereby certify that the secondary containment was tested in accordance with California Code of Regulations, Title 23, Division 3, Chapter 16, Section 2637 and all the information contained herein is accurate.

UST Service Technician Signature

CERS = California Environmental Reporting System, ID = Identification, UST = Underground Storage Tank, ICC = International Code Council, NA = Not Applicable, UDC = Under-Dispenser Containment

FA0003382 RCVD 5/27/20 D. Vree E

REVIEWED
By Amanda Nesbit at 9:59 am, Oct 23, 2020

UNDERGROUND STO
OVERFILL PREVENTION EQUIPMENT INSP

Type of Action: ☒ Installation Inspection ☐ Repair Inspection ☒ 36 Month Inspection

I. FACILITY INFORMATION

CERS ID: 10138275

Date of Overfill Prevention Equipment Inspection: 5/7/2020

Business Name (Same as Facility Name or DBA-Doing Business As): G&M OIL #67

Business Site Address: 187 NORTH F STREET

City: SAN BERNARDINO

ZIP Code: 92410

II. UNDERGROUND STORAGE TANK SERVICE TECHNICIAN INFORMATION

Name of UST Service Technician Performing the Inspection (Print as shown on the ICC Certification.): ROBERT SLUNAKER

Phone #: (951) 779-4999

Contractor / Tank Tester License #: 803705

ICC Certification #: 8888867

ICC Certification Expiration Date: 7/13/2020

Overfill Prevention Equipment Inspection Training and Certifications (List applicable certifications.): OPW VR-102, FFS PHIL-TITE VR-101 #1009833708 EXP 8/17/2020 VR TLS-3XX

III. OVERFILL PREVENTION EQUIPMENT INSPECTION INFORMATION

Inspection Method Used:

☒ Manufacturer Guidelines (Specify): VR TLS-3XX

☐ Industry Code or Engineering Standard (Specify):

☐ Engineered Method (Specify):

Attach the inspection procedures and all documentation required to determine the results. # of Attached Pages

TANK ID: (By tank number, stored product, etc.)	T4 E85			
What is the tank inside diameter? (Inches)	91.5"			
Is the fill piping secondarily contained?	☒ Yes ☐ No	☐ Yes ☐ No	☐ Yes ☐ No	☐ Yes ☐ No
Is the vent piping secondarily contained?	☒ Yes ☐ No	☐ Yes ☐ No	☐ Yes ☐ No	☐ Yes ☐ No
Overfill Prevention Equipment Manufacturer(s)	VEEDER-ROOT			
What is the overfill prevention equipment response when activated? (Check all that apply.)	☐ Shuts Off Flow ☐ Restricts Flow ☒ A/V Alarm	☐ Shuts Off Flow ☐ Restricts Flow ☐ A/V Alarm	☐ Shuts Off Flow ☐ Restricts Flow ☐ A/V Alarm	☐ Shuts Off Flow ☐ Restricts Flow ☐ A/V Alarm
Are flow restrictors installed on vent piping?	☐ Yes ☒ No	☐ Yes ☐ No	☐ Yes ☐ No	☐ Yes ☐ No
At what level in the tank is the overfill prevention set to activate? (Inches from bottom of tank.)	75.75"			
What is the percent capacity of the tank at which the overfill prevention equipment activates?	89.9%			
Is the overfill prevention in proper operating condition to respond when the substance reaches the appropriate level?	☒ Yes ☐ No (Specify in V.)	☐ Yes ☐ No (Specify in V.)	☐ Yes ☐ No (Specify in V.)	☐ Yes ☐ No (Specify in V.)

IV. SUMMARY OF INSPECTION RESULTS

Overfill Prevention Inspection Results	☒ Pass ☐ Fail	☐ Pass ☐ Fail	☐ Pass ☐ Fail	☐ Pass ☐ Fail

V. COMMENTS

Any items marked "Fail" must be explained in this section. Any additional comments may also be provided here.

A/V ONLY - T4'S VPH COMPLIANT.

VI. CERTIFICATION BY UST SERVICE TECHNICIAN CONDUCTING THIS INSPECTION

I hereby certify that the overfill prevention equipment was inspected in accordance with California Code of Regulations, Title 23, Division 3, Chapter 16, Section 2637.2 and all the information contained herein is accurate.

UST Service Technician Signature

If the facility has more components than this form accommodates, additional copies of this page may be attached.

CERS = California Environmental Reporting System, ID = Identification, UST = Underground Storage Tank, ICC = International Code Council, A/V = Audible and Visual

FA0003382 RCY 8.13.2020 J.SALAS

REVIEWED
By Amanda Nesbit at 4:53 pm, Aug 13, 2020

UNDERGROUND STORA
MONITORING SYSTEM CERTIFICA

This form must be used to document testing and servicing of underground storage tank (UST) monitoring equipment. A copy of this form must be provided to the UST owner or operator. The owner or operator must submit a copy of this form to the local agency regulating the USTs within 30 days of the date of the monitoring system certification.

I. FACILITY INFORMATION

CERS ID 10138275	Date of Monitoring System Certification 5/7/2020
Business Name *(Same as Facility Name or DBA – Doing Business As.)* G&M OIL #67	Building #
Business Site Address 187 NORTH F STREET	City SAN BERNARDINO ZIP Code 92410

II. UNDERGROUND STORAGE TANK SERVICE TECHNICIAN INFORMATION

Name of Company Performing the Certification TANK TEK ENVIRONMENTAL CORPORATION	Phone # (951) 779 - 4999 Ext.
Mailing Address P.O. BOX 5850, RIVERSIDE, CA 92517-5850	
Name of UST Service Technician Performing the Certification *(Print as shown on the ICC Certification.)* ROBERT SLUNAKER	

Contractor/Tank Tester License #	ICC Certification #	ICC Certification Expiration Date
803705	8888867	7/13/2020

Monitoring System Training and Certifications *(List all applicable certifications.)*	Expiration Date
VEEDER-ROOT cert B37997	3/21
VML 890 LDT TESTER	2/21

III. RESULTS OF TESTING/SERVICING

Indicate and attach the following reports if the monitoring equipment is capable of generating either. ☒ Monitoring System Set-up ☒ Alarm History Report	Y	N	NA
Was any monitoring equipment replaced? *(If "Yes," identify the specific devices replaced and list the manufacturer and model for all replacement parts in section IV below.)*	☐	☒	☐
Was damage, debris, or liquid found inside any secondary containment systems? *(If "Yes," describe what was found in section IV below.)*	☐	☒	☐
Is all monitoring equipment operational per manufacturer's specifications? *(If "No," describe why in section IV below.)*	☒	☐	☐

IV. COMMENTS

If directed to use this section, describe how and when the issues were or will be corrected.

COLD START AND ANNUAL AMC.

V. CERTIFICATION BY UST SERVICE TECHNICIAN CONDUCTING THIS TESTING

I hereby certify that the equipment identified in this document was inspected/serviced in accordance with California Code of Regulations, title 23, division 3, chapter 16, section 2638 and all information contained herein is true and accurate. Attached to this certification is information (e.g., manufacturers' checklists, monitoring system set-up, alarm history report, etc.) necessary to verify that this information and the site plan showing the layout of UST system is complete and accurate.

UST Service Technician Signature

CERS = California Environmental Reporting System, ID = Identification, ICC = International Code Council, Y = Yes, N = No, NA = Not applicable

UTI January 2002

Job #: T70% 13 Page ___ of ___

FA # 3382

Monitoring System Certification

CUPA COPY

For Use by All Jurisdictions within the State of California

Authority Cited: Chapter 6.7, Health and Safety Code; Chapter 16, Division 3, Title 23, California Code of Regulations

FA # 3382

This form must be used to document testing and servicing of monitoring equipment. Separate certifications or reports must be prepared for each monitoring system control panel by the technician who perfroms the work. A copy of this form must be provided to the tank system Owner / Operator. The owner/operator must submit a copy of this form to the local agency regulating UST systems within 30 days of test date.

RECEIVED
JUL 29 2005
COUNTY FIRE DEPARTMENT
HAZARDOUS MATERIALS

A. General Information

Facility Name: G & M Chevron # 061 Bldg ___ SET Job#: T7 027113

Site Address: 187 N. F St. / 2nd St City / State: San Bernardino CA Zip: 92410

Facility Contact Person: Maria Magana Contact Phone No.: 909-885-9073

Make / Model of Monitoring System: Gilbarco EMC Date of Testing / Servicing: 6/23/2005

B. Inventory of Equipment Tested or Certified

Check the appropriate boxes to indicate equipment inspected or serviced;

Tank ID	91	87	DSI	
☒ In Tank Gauging Probe	107	107	107	
☒ Annular Space or Vault Sensor	420	420	420	
☒ Piping Sump / Trench Sensors)	208	208	208	
☒ Fill Sump Sensor(s)	208	208	208	
☒ Mechanical Line Leak Detector	LD-2000	LD-2000	LD-2000	
☐ Electronic Line Leak Detector				
☒ Tank Overfill / High-Level Sensor	OPW- OFPV	OPW- OFPV	OPW- OFPV	
☐ Other (specify equipment type and model in Comments.				

Dispenser ID	1-2	3-4	5-6	7-8	9-10	
☒ Dispenser Containment Sensor(s)	Beaudreau 406	Beaudreau 406	Beaudreau 406	Beaudreau 406	Beaudreau 406	
☒ Shear Valves(s)						
☐ Dispenser Containment Float(s) and Chain(s)						

If the facility contains more tanks or dispensers, copy this form. Include information for every tank and dispenser at the facility.

C. Certification - I certify that the equipment identified in this document was inspected/serviced in accordance manufacturers' guidelines. Attached to this certification is information (e.g. manufacturers' checklists) to verify this information is correct and a plot plan showing the layout of monitoring equipment. For any equipment capable of generating such reports, I have also attached a copy of the report *(check all that apply)* ☒ System set-up ☒ Alarm history

Technician Name (print): Paul Magana Signature: [signature]

Certification No.: 006-05-0130 License No. 03-1644

Testing Company Name: Shirley Environmental Testing Phone No. (909)476-7443

Eld-CA

FA # 3382

...dary Containment Testing Report Form

...ts of Testing/Servicing

Software Version Installed: 9.01

Complete the following checklist:

☒ Yes ☐ No*	Is the audible alarm operational?
☒ Yes ☐ No*	Is the visual alarm operational?
☐ Yes ☒ No*	Were all sensors visually inspected, functionally tested, and confirmed operational?
☒ Yes ☐ No*	Were all sensors installed at lowest point of secondary containment and positioned so that other equipment will not interfere with their proper operation?
☐ Yes ☒ NA ☐ No	If alarms are relayed to a remote monitoring station, is all communications equipment(e.g. modem) operational?
☒ Yes ☐ No ☐ NA	For pressurized piping systems, does the turbine automatically shut down if the piping secondarycontainment monitoring system detects a leak, fails to operate, or is electrically disconnected? If yes: which sensors initiate positive shut down? *(Check all that apply)* ☒ Sump/Trench Sensors ☐ Dispenser Containment Sensors ☐ F Did you confirm positive shut down due to leaks and sensor failure/disconnection? ☒ Yes ☐ No
☐ Yes ☒ NA ☐ No	For tank systems that utilize the monitoring system as the primary tank overfill warning device (i.e. no mechanical overfill prevention valve is installed), is the over-fill warning alarm visible and audible at the tank fill point(s) and operating properly? If yes, at shat percent of tank capacity doe the alarm trigger? %
☐ Yes ☒ No	Was any monitoring equipment replaced? If yes, identify specific sensors, probes, or other equipment replaced and list the manufacturer name and model for all replacement parts in Section E, below.
☐ Yes ☒ No	Was liquid found inside any secondary containment systems designed as dry systems? (Check all that apply) ☐ Product ☐ Water If yes, describe causes in Section E, below.
☒ Yes ☐ No	Was monitoring system set-up reviewed to ensure proper settings? Attach set up reports, if applicable
☐ Yes ☒ No*	Is all monitoring equipment operational per manufacturer's specifications?

* In Section E below, describe how and when these deficiencies were or will be corrected:

E. Comments:

Unable to finish the Mont Cert due to prem tank annular being damaged and not able to come out. We need to replace it and test it so we can finish the Mont Cert.

 FAH3382

...systems. Use the

...ank Gauging / SIR Equipment:

☒ **Check this box if tank gauging is used only for inventory control.**
☐ **Check this box if no tank gauging or SIR equipment is installed.**

This section must be completed if in tank gauging equipment is used to perform leak detection monitoring

☐ Yes ☒ No*	Has all input wiring been inspected for proper entry and termination, including testing for ground faults?
☐ Yes ☒ No*	Were all tank-gauging probes visually inspected for damage and residue buildup?
☐ Yes ☒ No*	Was accuracy of system product level readings tested?
☐ Yes ☒ No*	Was accuracy of system water level readings tested?
☐ Yes ☒ No*	Were all probes reinstalled properly?
☐ Yes ☒ No*	Were all items on the equipment manufacturer's maintenance checklist completed?

G. Line Leak Detectors (LLD):

☐ **Check this box if Leak Detectors are not installed.**

Complete the following checklist:

☒ Yes ☐ N/A ☐ No*	For equipment start-up or annual equipment certification was a leak simulated to verify LLD performance? *(Check all that apply)* Simulated leak rate: ☒ **3.0 GPH;** ☐ **0.2 GPH;** ☐ **0.1 GPH**
☒ Yes ☐ No*	Were all LLDs confirmed operational and accurate within regulatory requirements?
☒ Yes ☐ No*	Was the testing apparatus properly calibrated?
☒ Yes ☐ N/A ☐ No*	For mechanical LLDs, does the LLD restrict product flow if it detects a leak?
☐ Yes ☒ N/A ☐ No*	For electronic LLDs, does the turbine automatically shut off if the LLD detects a leak?
☐ Yes ☒ N/A ☐ No*	For electronic LLDs, does the turbine automatically shut off if any portion of the monitoring system is disabled or disconnected?
☐ Yes ☒ N/A ☐ No*	For electronic LLDs, does the turbine automatically shut off if any portion of the monitoring system malfunctions or fails a test?
☐ Yes ☒ N/A ☐ No*	For electronic LLDs, have all accessible wiring connections been visually inspected?
☒ Yes ☐ No*	Were all items on the equipment manufacturer's maintenance checklist completed?

* In section H below, describe how and when these deficiencies were or will be corrected.

H. Comments:

California Regional Water Quality Control Board
Santa Ana Region

Terry Tamminen
Secretary for Environmental Protection

3737 Main Street, Suite 500, Riverside, California 92501-3348
(951) 782-4130 • Fax (951) 781-6288
http://www.waterboards.ca.gov

Arnold Schwarzenegger
Governor

RECEIVED
DEC 08 2004
COUNTY FIRE DEPARTMENT
HAZARDOUS MATERIALS

December 7, 2004

Ms. Jennifer L. Talbert
G & M Oil Company
16868 "A" Street
Huntington Beach, CA 92647

SUBJECT: NOTIFICATION OF SITE CLOSURE PROPOSAL
G & M Oil SERVICE STATION NO. 67
187 NORTH "F" STREET, SAN BERNARDINO
RB CASE NO. 083603544

Dear Ms. Talbert:

We have reviewed the October 19, 2004, report titled *Report of Additional Site Investigation and Request for Site Closure*. Your consultant, Atlas Environmental Engineering, Inc. (Atlas), prepared this report.

We reviewed the report and case history of the subject site for the purpose of evaluating case closure. As a result of our review, we concur with your consultant's recommendation for site closure and a draft *Case Closure Summary* has been prepared by us pursuant to California Health and Safety Code, Section 25296.20. This is to notify you and all current record owners of fee title and other interested parties of our proposal to close the subject case and to forward a copy of the draft *Case Closure Summary* for your review and comments.

If you have any information that would suggest that this case should not be closed, please inform us by January 6, 2005. Contact may be made either in writing to the above address or by calling Nancy Olson-Martin of my staff at (909) 782-4497, or e-mailing her at nolson-martin@waterboards.ca.gov.

Sincerely,

Kenneth R. Williams

Kenneth R. Williams, Chief
Pollutant Investigation Section

Enclosure: Draft Case Closure Summary

cc/w enclosure:
County of San Bernardino Fire Department – Ron Ripley
Auburndale Properties, Inc. – Ms. Christine Felix
Atlas – Karl H. Kerner

NOM/G&Mprecio.letter

DRAFT

CASE CLOSURE SUMMARY

I. AGENCY INFORMATION Date: December 7, 2004

Agency Name: California Regional Water Quality Control Board, Santa Ana Region	Address: 3737 Main Street, Suite 500
City/state/zip: Riverside, CA 92501-3348	Phone: (951) 782-4497 or (951) 782-4130
Staff: Nancy Olson-Martin	Title: Sanitary Engineering Associate

II. CASE INFORMATION

Site Name:	G & M Oil Service Station No. 67
Location:	187 "F" Street, San Bernardino
RB Case #:	083603544T

Contract/Business Name:	Address:	Phone Number:
G & M Oil Company C/O Ms. Jennifer Talbert	16868 "A" Street Huntington Beach, CA 92647	(714) 375-4700

PIPING/ DIS-PENSER UPGRADE	Size In Gallons	Contents	Closed In-Place Removed?	Date
*Dispenser and piping upgrade activities *Note: USTs were initially removed on September 17, 1987. Unocal Corporation was granted final site closure for the first release on June 25, 1997.	N/A	N/A	N/A	Dispensers and piping were upgraded on February 4 and 25, 1999

III. RELEASE AND SITE CHARACTERIZATION INFORMATION

Cause & type of release: Piping and dispenser releases	
Site Characterization Complete: YES [x] NO [ ]	
Monitoring Wells Installed: Yes	Proper screened interval: YES [x] NO [ ]
Highest GW depth below ground surface (bgs): 50.39 feet bgs (3/13/01)	Lowest depth: 69.40 feet bgs (8/24/04)
Flow Direction: Southeasterly at approximately 0.002 ft/ft	Nearest/affected SW name: N/A
Most sensitive current GW use: MUN	Off-site beneficial use impacts: N/A
Groundwater Basin: Site is located near the border between the Bunker Hill I and the Bunker Hill Pressure Groundwater Subbasins	Reports(s) filed: California Regional Water Quality Control Board (Yes)
Report(s) on file? Yes	3737 Main Street, Suite 500, Riverside, CA 92501-3348

TREATMENT AND DISPOSAL OF AFFECTED MATERIAL

MATERIAL	AMOUNT	ACTION TREATMENT OR DISPOSAL W/DESTINATION	DATE
DISPENSER/ PIPING	N/A	Dispenser and piping retrofit/upgrades	February 4 and 25, 1999
SOIL	8,534 pounds	Contaminated soil was remediated via soil vapor extraction (SVE) system using a total of five (5) vapor extraction wells (VW-1 through VW-3, VW-5, and VW-6) and wells MW-1 and MW-2. A total of 8,534 pounds of hydrocarbons were removed.	May 29, 2003, through January 29, 2004
GROUND-WATER	N/A	Approximately 15 groundwater sampling events were completed at the site.	March 13, 2001, through August 24, 2004

MAXIMUM DOCUMENTED CONTAMINANT CONCENTRATIONS – BEFORE & AFTER CLEANUP

CONTAMINANT	*SOIL - Maximum (mg/kg or ppm)*			*WATER – Maximum (µg/l or ppb)*	
	Before Remediation		After Remediation		
	Dispenser/ Piping Removal 2/99	Site Investigations 9/00 – 03/04	Confirmation [2,4]Sampling 8/04	2/01 – [3,4]6/4/04	Final Event [6,7] August 24, 2004
Total Petroleum Hydrocarbons-gasoline (TPH-g)	14,800 (P1-2')	42,600 (VW6-30')	155 (MW13-30')	4,230 (MW1)	1,460 (MW-12)
TPH-diesel (TPH-d)	135 (D5-2')	862 (MW2-10')	52 (B8-30')	[5]<500	<500
Benzene	26.1 (P1-2')	284 (VW6-30')	0.314 (MW13-30')	235 (MW1)	23.1 (MW-12)
Toluene	596 (P1-2')	2,620 (VW6-30')	1.91 (MW13-30')	322 (MW-1)	66.8 (MW-12)
Ethylbenzene	464 (P1-2')	710 (VW6-30')	1.11 (MW12-30')	76.6 (MW-3)	1.9 (MW-12)
Total Xylenes	2,160 (P1-2')	4,580 (VW6-30')	11.8 (MW12-30')	643 (MW1)	225 (MW-12)
Methyl Tertiary Butyl Ether (MTBE)	39.5 (P1-2')	116 (B1-15')	0.040 (MW14-20')	1530 (MW1)	ND (<2)
Tertiary Butyl Alcohol (TBA)	N/A	1.6 (B6-25')	0.36 (MW14-40')	164 (MW1)	ND (<10)
n-Butylbenzene	N/A	[1]39.1 (MW2-10')	1.36 (B6-30')	39 (MW-3)	ND
sec-Butylbenzene	N/A	[1]1.36 (B1-5')	0.26 (B8-30')	ND	ND
Naphthalene	N/A	[1]48.1 (MW2-10')	15.8 (B8-30 & 45')	57.5 MW1)	32.6 (MW-12)
n-Propylbenzene	N/A	[1]39.1 (MW2-10')	0.92 (B8-30 & 45')	99.4 (MW-1)	70.7 (MW-12)
p-Isopropyltoluene	N/A	[1]0.42 (MW1-35')	ND	ND	ND
Isopropylbenzene	N/A	[1]19.8 (B1-15')	0.16 (MW12-30'))	ND	ND
1,3,5-Trimethylbenzene	N/A	[1]89 (MW2-10')	3.5 (MW13-30')	62.6 (MW2)	54.3 (MW-12)
1,2,4-Trimethylbenzene	N/A	[1]256 (MW2-10')	9.4 (MW13-30')	210 (MW2)	67 (MW-12)

CASE CLO
G&M Servi

Key & Footnotes for Page 3 Table:

ND = Not detected at or above laboratory detection limits
N/A = Not Analyzed

[1]The May 14, 2003, soil samples collected from soil vapor extraction (SVE) wells VW5 and VW6 were only analyzed by Method 8260b for BTEX and fuel oxygenates and not by full-scan method. Therefore, it is likely that these VOCs would have been detected in the samples collected from VW6 (25 and 30 feet) by a full-scan 8260b analysis.

[2] In addition to the VOCs listed above, the following VOCs were also detected in the confirmation soil samples:

1. tert-butyl benzene at 0.80 ppm (B8-30')
2. 1,2,4-Trichlorobenzene at 2.93 ppm (B8-30') and 0.007 ppm (B8-45')
3. 1,2-Dichlorobenzene at 0.58 ppm (MW12-30')

[3]Due to a significant drop in the groundwater depth in this area of San Bernardino County, monitoring wells MW-1 through MW-9 were dry during the March 12 and June 4, 2004, sampling events. In addition, wells MW-1, MW-2, MW-4, MW-8, and MW-9 were also dry during the November 24, 2003, sampling event.

[4]In addition to the VOCs listed above, the following VOCs were detected during the groundwater sampling events:

1. On November 14, 2002, acetone was detected at 125 ppb (MW-6).
2. On June 4, 2004, Di-isopropyl Ether (DIPE) was detected at 8.3 ppb (off-site well MW-10). On August 24, 2004, DIPE was detected at 9 ppb (MW-10), 5.1 (MW-12), and 7.6 ppb (MW-13).
3. On November 14, 2002, 1,2-Dichloroethane was detected at 8 ppb (MW-7).

[5]No TPH-d contamination was detected in any of groundwater samples.

[6]Confirmation soil borings included B8 (to 70 feet bgs) and borings/wells MW-12 through MW-14 (to 80 feet bgs). These soil borings/wells were located adjacent to VE well VW-5, VW-6, VW-3, VW-1/VW-2, respectively.

[7]Groundwater dropped a total of 7 to 20 feet from March 13, 2001 through August 24, 2004. Wells MW-1 through MW-9 were dry during the last sampling event, which was completed on August 28, 2004. Groundwater samples were collected from off-site wells MW-10 and MW-11 and new wells MW-12 through MW-14.

IV. CLOSURE

Does completed corrective action protect beneficial uses per the regional board basin plan? YES [x] NO [ ]
Does the corrective action protect public health for current land use? YES [X] NO [ ]

SITE MANAGEMENT REQUIREMENTS
Should corrective action be reviewed if land use changes?
YES [ ] NO [X]

V. ADDITIONAL COMMENTS, DATA, ETC.

Site History/Land Use:

In October 1997, Board staff issued a site closure to the Unocal Corporation for the completion of investigation and remediation of an earlier release that occurred at the site. As a result, the San Bernardino County Fire Department (SBCFD) referred this second, and latest, contamination release to the Board for oversight.

Site Investigations/Remediation:

On February 4 and 25, 1999, dispenser and piping upgrade activities were completed at the site. A total of fourteen (14) confirmation soil samples were collected beneath the dispensers and pipelines. The soil results revealed elevated levels of petroleum hydrocarbons detected in both piping and dispenser areas. The maximum concentrations of total petroleum hydrocarbons-gasoline (TPH-g), benzene, toluene, ethylbenzene, xylenes (BTEX), and methyl tertiary butyl ether (MTBE) were detected in samples at 14,800 ppm, 26.1 ppm, 596 ppm, 464 ppm, 2,160 ppm, and 39.5 ppm, respectively. In addition, TPH-diesel (TPH-d) was detected at a maximum concentration of 135 ppm, (D5-2'). The highest concentrations of contaminants were detected in soil samples D1-2' and PL1-2', the southern dispenser and piping area.

On September 8, 2000, a Notice of Violation (NOV) was issued to G&M Oil Company for their failure to complete site assessment and submit a report of findings by December 31, 1999 and February 29, 2000. On October 2, 2000, a report titled *Report of Preliminary Site Investigation* was submitted pursuant to the NOV. This investigation included the drilling of three (3) soil borings (B-1 through B-3) to approximately 30 feet below the ground surface (bgs). The findings of this investigation revealed elevated concentrations of volatile organic compounds (VOCs), including MTBE, in the soil in the area of the dispenser island.

In February 2001, further site investigation included the installation of three monitoring wells (MW-1 and MW-3) to 67 feet bgs. Subsequent site assessment included four (4) additional borings/wells (MW-4 through MW-7) installed to 65 feet bgs in November 2001 and on June 20, 2003, three additional soil borings (B4 through B6), two additional monitoring wells (MW-8 and MW-9), and three soil vapor extraction wells (SVE), VW-1 through VW-3, were installed.

From August 10-11, 2002, a 24-hour VES test was conducted on SVE wells VW-1 through VW-3. A radius of influence of 100 feet was calculated for the system. Since the pilot test results confirmed that SVE would be an effective remedial method, the January 15, 2003, Corrective Action Plan (CAP) proposed SVE to remediate the contaminated soil beneath the site. In May 2003, two additional extraction wells (VW-5 and VW-6) were installed and screened from 25 to 40 feet bgs. Extremely elevated concentrations of contamination were detected from VW-6 at 25 and 30 feet bgs. The maximum concentrations of TPH-g and BTEX were detected at 42,600 ppm, 284 ppm, 2,620 ppm, 710 ppm, and 4,580 ppm, respectively, at 30 feet bgs. The SVE system operated from May 29, 2003 to January 29, 2004. A total of 8,534 pounds of hydrocarbons were removed.

The site investigations revealed three areas of the site impacted by petroleum hydrocarbons in the subsurface. The three areas included the following:

CASE CLOSURE SUMMARY
G&M Oil Service

V. ADDITIONAL COMMENTS, DATA, ETC. – continued:

1. The first area was located in the southwest corner of the dispenser area located in the area of borings/wells B1, B-2, VW-1, and MW-2.
2. The second area was located at the northwest corner of the former UST area located in the area of borings/wells MW-1, B3, and VW-1.
3. The third area was located along the eastern boundary of the former UST area located in the area of borings/wells VW-6, SB-8, and MW-9.

Groundwater monitoring revealed minor to moderate concentrations of petroleum hydrocarbons present in the groundwater. The maximum concentrations of TPH-g, BTXE, MTBE, and TBA (also shown on page 3) were detected at 4,230 ppb, 235 ppb, 322 ppb, 76.6 ppb, 643 ppb, 1,530 ppb, and 164 ppb, respectively.

In March 2004, two off-site monitoring wells (MW-10 and MW-11) were installed to 79 feet bgs. From March 13, 2001 to August 24, 2004, groundwater dropped a total of 7-20 feet. Due to this significant drop in the groundwater depth, wells MW-1 through MW-9 were dry.

From August 11-13, 2004, a total of four confirmation soil borings were drilled. Confirmation soil borings included B8 (to 70 feet bgs) and borings/wells MW-12 through MW-14 (to 80 feet bgs). These soil borings/wells were located adjacent to VE well VW-5, VW-6, VW-3, VW-1/VW-2, respectively. Three of the four soil borings were converted to wells, MW-12 through MW-14, in order to confirm the residual groundwater contamination concentrations remaining beneath the site. These wells replaced wells MW-1 and MW-2, the areas with the highest historical groundwater contamination. Also, one well (MW-12) was located near VW-6, and boring B-8 was placed near VW-5. The 4-inch diameter wells were screened 50 to 80 feet bgs. Groundwater was encountered at 70 feet bgs.

The results of the four soil borings revealed that the VES was effective in remediating the contaminated soil and that significant decrease in soil contamination concentrations were achieved. The maximum concentrations of TPH-g, TPH-d, BTEX, MTBE, and TBA detected in the confirmation soil borings were at 155 ppm, 52 ppm, 0.314 ppm, 1.91 ppm, 1.11 ppm, 11.8 ppm, 0.040 ppm, and 0.36 ppm, respectively. The confirmation groundwater sampling also revealed a decrease in groundwater contamination concentrations. The August 24, 2004, groundwater results revealed TPH-g, and BTEX at 1,460 ppb, 23.1 ppb, 66.8 ppb, 1.9 ppb, and 225 ppb, respectively. No concentrations of TPH-d, MTBE, or TBA were detected during this sampling event.

Geology and Hydrogeology:

According to information collected from the County of San Bernardino Department of Environmental Health and the County Assessor's office, five wells are located within a one-mile radius of the site. The five wells are used for agricultural and domestic purposes and are summarized below:

Parcel No	Date of Installation	Use	Location
136-194-26	1982	Domestic	408 S. Arrowhead Ave. (between Central and Benedict)
136-422-04	1991	Domestic	1063 S. Lincoln (between Central and Ennis)
136-471-01	1993	Agriculture	On "E Street (between Mill St. and Orange)
136-472-02	1982	Domestic	On "E" Street (between Mill St. and Orange)
136-531-01	1982	Domestic	South of Colton Avenue & west of "E" Street

The site is located approximately 2-1/4 miles north of the Santa Ana River, approximately 2,000 feet west of Warm Creek, and 2,500 feet northeast of Lytle Creek. During site investigations, soil consisted of interbedded silty sand, silt, and sand that extended to a total of 80 feet bgs.

III. ADDITIONAL COMMENTS, DATA, ETC. – continued:

RECOMMENDATION FOR CLOSURE

Based on the following factors, site closure is recommended for this site:

- In 1999, the dispensers and piping were upgraded/retrofit as required.
- Soil and groundwater contamination plumes were fully defined.
- Contaminated soil was remediated via SVE. The SVE system operated from May 29, 2003, through January 29, 2004. A total of 8,534 pounds of hydrocarbons were recovered. In August 2004, four confirmation soil borings were drilled. Confirmation soil sampling revealed soil contamination limited to the area of the former tank pit, MW-12. Also, the SVE was effective in remediating the soil contamination.
- From March 13, 2001, through August 24, 2004, approximately 15 groundwater sampling events were completed at the site. Groundwater contamination concentrations have decreased over the past three years. Although wells MW-1 through MW-9 were dry for the past three or four sampling events, recently installed deeper wells (MW-12 through MW-14) were located in the historically most contaminated areas for both soil and groundwater. The last sampling event, conducted in August 24, 2004, revealed maximum concentrations of TPH-g and BTEX at 1,460 ppb, 23.1 ppb, 66.8 ppb, 1.9 ppb, and 225 ppb, respectively. No concentrations of MTBE or TBA were detected. Also, the groundwater contamination appears to be confined to the area of MW-12.
- It doesn't appear that the minor concentrations of residual soil and groundwater contamination present beneath the site would pose a threat to water quality in this area.

VI. LOCAL AGENCY/RWQCB REPRESENTATIVE DATA

RWQCB SIGNATURE:

TITLE:

DATE:

COUNTY FIRE DEPARTMENT

COUNTY OF SAN BERNARDINO
ECONOMIC DEVELOPMENT/
PUBLIC SERVICES GROUP

OFFICE OF THE FIRE MARSHAL
HAZARDOUS MATERIALS DIVISION
620 South "E" Street • San Bernardino, CA 92415-0153
(909) 386-8401 • Fax (909) 386-8460

PETER P. HILLS
Fire Chief
County Fire Warden

August 17, 2005

G & M OIL CO.
16868 A STREET
HUNTINGTON BEACH, CA 92647

ATTENTION: ANDREA MUNOZ

SUBJECT: MODIFICATION OF THE UNDERGROUND STORAGE TANK (UST) SYSTEMS FOR G & M OIL #67 AT 187 NORTH F STREET, SAN BERNARDINO, CA (LOG # 071405-03)

The work plan submitted for the removal and replacement of the annular space sensor at the 91 Octane UST system has been reviewed and approved. This approval is for the replacement of the existing Veeder Root 420 sensor with a Veeder Root 344 micro sensor only.

As a condition of this approval, the sensor must provide positive shut-down of the turbines when any fuel alarm is identified within ½ inch depth of the lowest point of the secondary containment. Additionally, this system must provide shut down with sensor out alarm and power disruption.

This approval is for the above listed repairs only and shall not be construed as approval for any other UST system repairs or modifications. If additional repairs or modifications are required, then you must contact this office before proceeding with your project.

A final inspection of repairs shall be required at completion of the project. Be prepared to demonstrate that all monitoring devices are in the correct location and are functioning properly at the final inspection. Testing of all repaired secondary containment components must be witnessed by a representative of this office.

If you have any questions regarding this correspondence or need to schedule an inspection, please contact this office at (909) 386-8464.

Sincerely,

Valerie Kauffman

VALERIE KAUFFMAN, REHS
ENVIRONMENTAL HEALTH SPECIALIST II
HAZARDOUS MATERIALS DIVISION
UST COMPLIANCE/SITE REMEDIATION SECTION

COUNTY FIRE DEPARTMENT

COUNTY OF SAN BERNARDINO
ECONOMIC DEVELOPMENT
AND PUBLIC SERVICES GROUP

OFFICE OF THE FIRE MARSHAL
HAZARDOUS MATERIALS DIVISION
620 South "E" Street • San Bernardino, CA 92415-0153
(909) 386-8401 • Fax (909) 386-8460

PETER R. HILLS
Fire Chief
County Fire Warden

August 19, 2004

G & M OIL CO.
16868 A. STREET
HUNTINGTON, CA 92647

SUBJECT: E.V.R. UPGRADES AT G & M OIL (NO.67), 187 NORTH "F" STREET, SAN BERNARDINO

The Department has reviewed the work plans submitted for modification and installation of E.V.R. spill and overfill equipment, repair/modification, or installation of fill sumps, and including monitoring sensors. All fill and vapor risers must be contained in approved sumps with monitors.

This approval is for repairs or modifications to fill sumps, and installation of E.V.R approved fill and vapor caps. This approval is not authorizing to make repairs, modifications, and installation of new equipment not specifically noted here or on the plans in our possession. Should additional repairs be required or repairs and or modification intrude on or affect any portions of the tank system not specifically noted here, additional approval will be necessary.

All repairs and or modifications shall be inspected and tested by this Department. Do not backfill prior to having repairs/modifications inspected and permits signed.

Any change or modification shall require a monitoring system inspection/certification.

Should you have any questions or to schedule inspections call this office at (909) 386-8464.

JIM E. SMITH, REHS
SAN BERNARDINO COUNTY FIRE DEPARTMENT
HAZARDOUS MATERIALS DIVISION

JES/ef

MARK UFFER
Interim County Administrative Officer
NORMAN A. KANOLD
Assistant County Administrative Officer
Economic Development and Public Services Group

BOARD OF SUPERVISORS
DENNIS HANSBERGER
PATTI ADUIAR

California Regional Water Quality Control Board
Santa Ana Region

Terry Tamminen
Secretary for
Environmental
Protection

3737 Main Street, Suite 500, Riverside, California 92501-3348
(909) 782-4130 • Fax (909) 781-6288
http://www.swrcb.ca.gov/rwqcb8

Arnold Schwarzenegger
Governor

RECEIVED
MAY 1 9 2004
COUNTY FIRE DEPARTMENT
HAZARDOUS MATERIALS

May 18, 2004

Ms. Jennifer L. Talbert, Project Manager
G & M Oil Company
16868 "A" Street
Huntington Beach, CA 92647

**SUBJECT: REPORT OF ADDITIONAL SITE ASSESSMENT
G & M OIL COMPANY STATION #67
187 NORTH "F" STREET, SAN BERNARDINO**

Dear Ms. Talbert:

We have reviewed the April 23, 2004, report titled *Report of Additional Site Investigation*. Your consultant, Atlas Environmental Engineering, Inc. (Atlas), prepared the report.

In March 2004, two off-site monitoring wells (MW-10 and MW-11) were installed to a depth of approximately 79 feet below the ground surface (bgs). A total of 26 soil samples were collected. The soil results for well MW-10 revealed the presence of minor concentrations of total petroleum hydrocarbon-gasoline (TPH-g), toluene, ethylbenzene, and total xylenes. Concentrations of TPH-g and ethylbenzene were only detected in one sample at 1.3 ppm (55') and 0.003 ppm (50'), respectively. Concentrations of xylenes ranged from 0.009 ppm (25') to 0.023 ppm (50'). No other contaminants were detected in the soil samples collected from MW-10.

Concentrations of TPH-g (1.1 ppm) and toluene (0.008 ppm) were detected at the soil sample collected at the 30-foot depth. In addition, concentrations of ethylbenzene and xylenes were only detected at 30 and 45 feet bgs and ranged from 0.003 ppm to 0.005 ppm and 0.008 ppm to 0.031 ppm, respectively. No other contaminants were detected in the soil samples. However, it appears that the soil samples were analyzed by modified 8260b for BTXE and fuel oxygenates only. Therefore, no soil samples were analyzed by full-scan 8260b method for all volatile organic compounds (VOCs).

The groundwater samples collected from well MW-10 and MW-11 revealed minor levels of groundwater contamination. Concentrations of TPH-g ranged from 99 ppb (MW-11) to 232 ppb (MW-10). In addition, benzene concentrations ranged from 1.2 ppb (MW-10 to 3.1 ppb (MW-11). Concentrations of toluene, ethylbenzene, and total xylenes ranged from 13.3 ppb (MW-11) to 14.7 ppb (MW-10), 4.0 ppb (MW-11) to 5.9 ppb (MW-10),

and 17.3 ppb (MW-11) to 41 ppb (MW-10), respectively. In addition, 1,2,4-trimethybenzene and naphthalene concentrations were detected in the samples collected from well MW-10 at 5.2 ppb and 18 ppb, respectively. No TPH-diesel contamination was detected in the groundwater samples collected from the two wells.

Presently, groundwater wells MW-1 through MW-9 are dry due to the decrease in the groundwater table in this area. Atlas recommended the installation of three (3) groundwater monitoring wells in proximity to wells MW-1, MW-2, and VW-6 (SB-8) to a depth of approximately 80 feet bgs. According to Atlas, "this additional investigation is proposed in order to provide data needed to file closure." We have the following comments regarding this recommendation:

1. We are assuming that the above-proposed investigation will also serve to confirm the effectiveness of the vapor extraction system (VES) that operated at the site. We believe that one additional soil boring is required in the vicinity of wells VW-5 and MW-9. Since elevated soil contamination was detected in this area, we need confirmation that the VES satisfactorily remediated the soil in this area of the site.

2. Please submit a detailed work plan to this office by June 29, 2004, for the installation of three wells and one additional soil boring.

If you should have any questions, please contact me at (909) 782-4497.

Sincerely,

N. Olson-Martin

Nancy Olson-Martin
Sanitary Engineering Associate
Pollutant Investigation Section

cc: San Bernardino County Fire Department – Bette MacGregor
Atlas – Karl H. Kerner

NOM/g&moilltr13

CUPA

San Bernardino County Fire Department • Hazardous Materials Division
620 South 'E' Street, San Bernardino, CA 92415-0153 • (909) 386-8401 FAX (909) 386-8460

UNDERGROUND STORAGE TANK INSPECTION REPORT

Facility Name: G+M Oil/Chevron #67
Street Address: 187 N. F St.
City: San Bernardino
Zip Code: 92410
Facility Contact: Jennifer Talbert (714) 35-4700
Facility Phone No: 885-9073
Date: 6-03-04
Facility ID No: 3382
Number of Tanks: 3
Number of Employees:

Refer to Title 23 of the California Code of Regulations (CCR) and Chapter 6.7 of the Health and Safety Code (CHSC). The following code sections are either in violation (V), or in compliance (C) with the Underground Storage Tank laws and regulations, or compliance is not applicable, not assessed or unknown (N).

GENERAL REQUIREMENTS		V	C	N	NARRATIVE / CORRECTIONS
301. UST permits obtained	CHSC 25284(a)		X		Annual UST monitoring system
302. UST permit fees paid and current 7-31-04	CHSC 25287(a)		X		certification inspection conducted
303. UST application package submitted (formerly Forms A&B)	CHSC 25286(a)		X		with technicians from Pacific Coast Testing
304. UST monitoring maintenance records available for 3 years	CCR 2715(b)		X		The facility has 3 USTs and
305. Prior UST violations corrected within 30 days	CCR 2712(f)		X		5 fuel dispensers. All monitoring
306. Owner-operator agreement available	CHSC 25284(a)(3)(A)		X		system components were tested
307. Certificate of Financial Responsibility submitted	CCR 2809		X		All facility haz. mat. handler
308. Failure to report change of ownership within 30 days	CHSC 25284(c)			X	paperwork was reviewed.
309. Failure to properly monitor UST System	CHSC 25293		X		-Violations-
310. Business Plan established and implemented	CHSC 25503.5		X		311 + 330: Failure to submit updated Business
311. Business Plan submitted/updated	CHSC 25505	X			Plan and Leak Detection/Monitoring and
MONITORING OF EXISTING UST SYSTEM (Pre 1984)					Response Plan.
Monitoring in General -					* Complete forms supplied and
315. Leak Detection/Monitoring and Response Plan available	CCR 2641				submit to this Department within
316. Required UST precision tests conducted	CCR 2640 et seq				30 days.
317. Monitoring devices maintained annually	CCR 2641(j)				
Piping -					
320. Pressurized piping tested annually	CHSC 25292(e)				
321. In-line leak detector installed on pressurized piping	CHSC 25292(e)				
322. Suction piping tested every 3 years	CCR 2643(d)				
Inventory Reconciliation for Single Wall USTs -					
325. Monthly inventory reconciliation performed and available (ATG)	CCR 2646(a)				
326. Dispenser meters maintained annually	CCR 2641(j)				
MONITORING OF NEW UST SYSTEMS (1984 to Present)					
330. Leak Detection/Monitoring and Response Plan available	CCR 2632	X			
331. Monitoring systems maintained annually	CCR 2630(d)		X		
332. Pressurized piping monitored/tested	CCR 2635			X	
333. Overfill/spill protection installed	CHSC 25291(c)		X		
334. Visual/audible alarms operational	CCR 2632(c)(2)(B)		X		
UNAUTHORIZED RELEASE AND ABANDONMENT					
340. UST system operated to prevent unauthorized releases	CHSC 25292.1(a)	X			
341. Failure to report unauthorized release	CHSC 25299(d)(1)			X	
342. Unlawful abandonment of USTs	CHSC 25298(a)			X	
343. Unlawful closure of USTs	CHSC 25298(c)			X	340: Damaged spill bucket (diesel fill)
344. Failure to properly temporarily close USTs	CHSC 25298(b)			X	not replaced when required. (1 year)
346. Failure to upgrade or replace UST to prevent releases	CHSC 25292(d)			X	* Diesel UST to be shut down until
347. Unlawful deposit of petroleum into a non-compliant UST	CHSC 25292.3			X	spill bucket replaced.
UST Monitor - Gilbarco EMC - OK					
UST Sump sensors - VR 208's - OK					
UST annular sensors - VR 400's - OK					
ESO/Fail Safe/LLD's - OK					
CA. Certificate #:					

☒ NOTICE OF VIOLATION: THE VIOLATIONS NOTED ABOVE MUST BE CORRECTED WITHIN 30 DAYS. FAILURE TO COMPLY MAY RESULT IN LEGAL ACTION. THE CERTIFICATE OF COMPLIANCE SHALL BE SUBMITTED WITHIN THE TIME PERIOD NOTED ABOVE

Inspector: Curtis Armstrong
Received by: [signature]
Title:

LLD

Revised 6/17/2002

1000-638

California Regional Water Quality Control Board

Santa Ana Region

Winston H. Hickox
Secretary for
Environmental
Protection

Internet Address: http://www.swrcb.ca.gov/rwqcb8
3737 Main Street, Suite 500, Riverside, California 92501-3348
Phone (909) 782-4130 • FAX (909) 781-6288

Gray Davis
Governor

The energy challenge facing California is real. Every Californian needs to take immediate action to reduce energy consumption. For a list of simple ways you can reduce demand and cut your energy costs, see our website: www.swrcb.ca.gov/rwqcb8.

August 4, 2003

to file
Bpeers

RECEIVED
AUG 05 2003
COUNTY FIRE DEPARTMENT
HAZARDOUS MATERIALS

Ms. Jennifer L. Talbert
G & M Oil Company
16868 "A" Street
Huntington Beach, CA 92647

SUBJECT: WELL INSTALLATION REPORT
G & M OIL COMPANY STATION #67
187 NORTH "F" STREET, SAN BERNARDINO

Dear Ms. Talbert:

We have reviewed the June 4, 2003, report titled *Well Installation Report* and the July 24, 2003, cover letter regarding the status of the soil vapor extraction (SVE) pilot tests. Your consultant, Atlas Environmental Engineering, Inc. (Atlas), prepared the report and cover letter.

In May 2003, two additional vapor extraction wells (VW-5 and VW-6) were installed at the subject site. The wells were installed to a depth of approximately 40 feet below the ground surface (bgs) and screened from 25 to 40 feet bgs.

Soil samples were collected between 25 and 40 feet bgs. Soil contamination was detected in all of the soil samples except for samples collected at well VW6 at 35 and 40 feet bgs. Total petroleum hydrocarbons-gasoline (TPH-g) concentrations ranged from 5.8 ppm (VW-5 @ 35') to 42,600 ppm (VW6 @ 30'). In addition, concentrations of benzene ranged from 0.004 ppm (VW-5 @ 40') to 284 ppm (VW-6 @ 30').

In addition, elevated concentrations of toluene, ethylbenzene, and total xylenes were detected in several of the soil samples. The maximum concentrations of these compounds were detected in the sample(s) collected from well VW6-30 feet bgs at 2,620 ppm, 710 ppm, and 4,580 ppm, respectively. However, no concentrations of any of the fuel oxygenates were detected in any of the soil samples.

Based on our review of this report, we have the following comments and requests:

- None of the soil samples were collected and analyzed by full-scan EPA Method 8260b for all volatile organic compounds (VOCs), as requested in our earlier January 28, 2003, letter. Please be advised that all subsequent soil, groundwater, and vapor samples must be analyzed by full-scan EPA Method 8260b, which includes approximately 45 VOCs, including all fuel oxygenates and ethanol.

- The last geologic cross-section(s) with soil sample concentrations submitted for this site was dated December 23, 2002. Please submit additional cross-sections for this soil investigation. In addition, we request a complete series of cross-sections that incorporates all of the site lithology and soil data available for this site. Please submit these additional cross-sections to this office by September 22, 2003.

- Please submit a site plan map that shows all of the soil contamination concentrations detected to date at this site. The concentrations must include all VOCs detected during the soil investigations. This site plan map should be included in all subsequent reports, other than routine groundwater monitoring reports, submitted for this site. Please submit this site plan with soil contamination concentrations to this office by September 22, 2003.

- Based on the soil results for MW-9, VW-5, VW-6, and MW-7, the lateral extent of the soil contamination plume has not been fully defined for the eastern boundary of the site. Since a work plan for additional groundwater investigation (east of well MW-9) is required by September 2, 2003, additional soil investigation can be incorporated within that work plan.

- According to page 10 of the report, wells VW-5 and VW-6 were recently connected to the SVE system. According to the cover letter, the VES was activated on May 28, 2003. It is our understanding that a report regarding the 90-day pilot test will be submitted sometime in late August or early September 2003.

If you should have any questions, please contact me at (909) 782-4497.

Sincerely,

N. Olson-Martin

Nancy Olson-Martin
Sanitary Engineering Associate
Pollutant Investigation Section

cc: San Bernardino County Fire Department – Bette MacGregor
Atlas – Karl H. Kerner

NOM/g&moilltr11

COUNTY FIRE DEPARTMENT

COUNTY OF SAN BERNARDINO
ECONOMIC DEVELOPMENT
AND PUBLIC SERVICES GROUP

OFFICE OF THE FIRE MARSHAL
HAZARDOUS MATERIALS DIVISION
620 South "E" Street • San Bernardino, CA 92415-0153
(909) 386-8401 • Fax (909) 386-8460

PETER R. HILLS
Fire Chief
County Fire Warden

November 14, 2002

GEORGE PEARSON SR.
16868 A STREET
HUNTINGTON BEACH, CA 92647

SUBJECT: MODIFICATION FOR FOUR UNDERGROUND STORAGE TANKS LOCATED AT 187 N. "F" STREET SAN BERNARDINO, CA

The work plan for repairs to the above referenced facility have been approved.

This approval is for repairs to sumps, piping boots, and under dispenser containment. Repairs shall consist of re-fiber glassing sumps, replacing existing termination and testing boots, installation of SSI repair boots, and re-sealing Bravo under dispenser containment using factory authorized seals and repair kits.

No marine grade Bostic shall be used on containment system. All sealant used must be approved by this Department. ***VULKEM*** sealant has been approved for use in sumps and on dispenser containment.

This approval is for the above listed repairs only and shall not be construed as approval for any other repairs or modifications. If additional repairs and or modification are required you must contact this office before proceeding with your project.

An inspection of the repairs shall be required and a final inspection of the project must be performed at completion of the project. You may be required to demonstrate the monitoring system at this time.

All inspections shall be requested at a minimum of 48 hours in advance. Should you have questions and or to schedule inspections contact this office at (909) 386-8464.

JAMES E. SMITH, REHS
Hazardous Materials, Field Services

JES/cf

JOHN F. MICHAELSON
County Administrative Officer
JOHN GOSS
Assistant County Administrator
Economic Development and
Public Services Group

Board of Supervisors
BILL POSTMUS ..... First District
JON D. MIKELS ..... Second District
JERRY EAVES ..... Fifth District
DENNIS HANSBERGER ..... Third District
FRED AGUIAR ..... Fourth District

California Regional Water Quality Control Board
Santa Ana Region

Winston H. Hickox
Secretary for Environmental Protection

Internet Address: http://www.swrcb.ca.gov/rwqcb8
3737 Main Street, Suite 500, Riverside, California 92501-3348
Phone (909) 782-4130 - FAX (909) 781-6288

Gray Davis
Governor

The energy challenge facing California is real. Every Californian needs to take immediate action to reduce energy consumption. For a list of simple ways you can reduce demand and cut your energy costs, see our website at www.swrcb.ca.gov/rwqcb8.

RECEIVED
JAN 29 2003
COUNTY FIRE DEPARTMENT
HAZARDOUS MATERIALS

January 28, 2003

Ms. Jennifer L. Talbert
G & M Oil Company
16868 "A" Street
Huntington Beach, CA 92647

SUBJECT: TRANSMITTAL OF CORRECTIVE ACTION PLAN
G & OIL COMPANY SERVE STATION NO. 67
187 "F" STREET, SAN BERNARDINO

Dear Ms. Talbert:

We have reviewed the January 15, 2003, report titled *Corrective Action Plan*. Your consultant, Atlas Environmental Engineering, Inc. (Atlas), prepared this report.

The Corrective Action Plan (CAP) proposed the 90-day (continuous) operation of a portable soil vapor extraction (SVE) unit. The CAP also proposed the installation of three additional vadose wells (VW-4 through VE-6). The SVE remediation well network will also include existing wells MW-1, MW-2, MW-3, MW-7, and MW-9

Once the SVE has completed the proposed 90-day operation period, your consultant will determine if the proposed soil cleanup levels were achieved, if continued use of the portable SVE unit is warranted, or whether a fixed-based SVE is needed.

Based on our review of the CAP, we have the following comments or recommendations:

1. Once the 90-day SVE operation period is completed, please submit a report of findings, including recommendations regarding the above issues, within eight (8) weeks.

2. Please submit a report of findings regarding the installation and sampling of the three proposed vadose wells by April 22, 2003.

3. Soil and vapor sampling must include full-scan EPA Method 8260b for all volatile organic compounds (VOCs) rather than a modified 8260b for BTXE and fuel oxygenates only.

4. We concur with your consultant's proposed soil cleanup levels only as guidelines for active operations of the proposed mode of remediation to be based on *"diminishing recovery of the hydrocarbons or upon reaching asymptotic reduction."*

5. Verification soil borings are required. Once remedial efforts are completed, please submit a work plan for confirmation soil borings to this office within April 29, 2003.

6. Based on the present groundwater contamination levels, continued quarterly groundwater monitoring should continue until site closure is approved.

Based on that the above conditions are met, this letter constitutes our approval of the CAP.

If you should have any questions, please call me at (909) 782-4497.

Sincerely,

N. Olson-Martin

Nancy Olson-Martin
Sanitary Engineering Associate
Pollutant Investigation Section

cc: SWRCB, UST Cleanup Fund – James Young
County of San Bernardino Fire Department – Bette MacGregor
Atlas – Karl Kerner/Constantin Tuculescu/Jay A. Boughter

NOM/g&mltr10

File

Underground Storage Tank
LEAK DETECTION & MONITORING PROGRAM

Send completed proposal to: San Bernardino County Fire Department
HAZARDOUS MATERIALS DIVISION
385 North Arrowhead Avenue, 2nd Floor
San Bernardino, CA 92415-0153

I. General Information

Establishment No.: 86009559

A. Facility name: G&M Oil Co., LLC #67 Phone No.: 909-885-9073

Facility business owner: G&M Oil Co., Inc.

Facility address: 187 N. "F" Street
San Bernardino, CA 92410

Mailing address: 16868 A Street
Huntington Beach, CA 92647

B. Property owner: Randall W. Wenker

Mailing address: 1631 Beverly Blvd., Los Angeles, CA 90026-5746

C. Underground storage tank (UST) information:

UST Owner Board Of Equalization Identification Number: 44-016849

UST #	Manufacturer	Tank Material (Metal/Fiberglass)	Gallons	Install Date	Product
1	N/A	Steel/Fiberglass	12,000	1987	Reg. Unleaded
2	N/A	Steel/Fiberglass	12,000	1987	Super Unleaded
3	N/A	Steel/Fiberglass	12,000	1987	Diesel

Note: *If the operator of the UST is not the owner, then the owner shall enter into a written contract with the operator requiring the operator to monitor the USTs; to maintain appropriate records; and to implement reporting procedures as required by any applicable permit. Both the owner and operator are responsible for assuring the UST system is repaired, upgraded or closed as appropriate.*

Attach a copy of the signed agreement to this proposal upon submission.

II. Underground Storage Tank Monitoring (double-walled tanks)

A. All underground storage tanks must be monitored by a continuous electronic monitoring system.

The owner and operator of underground storage tanks shall comply with all applicable underground storage tank laws and regulations.

B. Continuous interstitial monitoring equipment information for double-walled underground storage tanks. This equipment shall be certified annually.

1. Interstitial monitoring equipment information:

   Manufacturer: Gilbarco

   Model number: EMC

2. Name of contractor who will annually certify equipment.

   Name: Protech

   Telephone Number: 1-800-634-0085

3. Monitoring equipment description:

   a. Liquid level indicator ..... [X]

   b. Hazardous substance sensor ..... [ ]

   c. Vapor monitor ..... [ ]

   d. Pressure/vacuum loss detector ..... [ ]

   Note: ***Alarms shall be both audible and visual.***

II. Underground Piping

All underground piping shall be monitored and all *pressurized* piping shall have an automatic line-leak detector installed.

A. Construction of underground piping:

1. Primary piping is:

   Fiberglass ..... [X]

   Steel ..... [ ]

2. Secondary containment piping is:

   Fiberglass ..... [X]

   Steel ..... [ ]

   Fibertrench ..... [ ]

   Liner ..... [ ]

   Other (describe) ..... [ ]

   _____

   _____

Name and title of person(s) responsible for performing monitoring and/or maintaining equipment:

1. On site: Station Manager
2. Corporate Office: Jennifer Talbert - Compliance Manager
3. Santos Castillo - area Supervisor

D. Provide the preventative maintenance schedule for monitoring equipment:

	Model	Frequency
[X] Continuous Electronic Monitor	Gilbarco EMC	annually
[X] Under Dispenser Pan	Gilbarco EMC	annually
[ ] Auto Line Leak Detector		
[ ] ATG		
[ ] Other		

E. Describe training needed/provided for the operation of the monitoring equipment. Include names of instructors and/or organizations providing instruction.

1. Instructors:

Name: Abraham Valladares

Company: G&M Oil Co., Inc.

Telephone number: 714-375-4700 x 333

Name: Oscar Nieto

Company: G&M Oil Co., Inc.

Telephone number: 714-375-4700

2. Monitoring equipment training description:

Employees are trained on what to do in the event of alarm: report alarm immediately to Corporate Office so an investigation can be conducted. Employees are also instructed on how to print reports and inventory.

F. Attach a one page plot plan showing:

1. Location of underground storage tank, buildings and property lines.
2. Location of monitoring points and where monitoring system is located.

B. Monitoring of underground piping:

1. The secondary containment system shall be equipped with a continuous monitoring system connected to both an audible and a visual alarm system.

   Monitor alarm sensor is located in the secondary containment ..... ☐

   Monitor alarm sensor is located in the sump ..... ☒

   Manufacturer of monitor alarm and sensors: Gilbarco

   Model: EMC

2. The primary piping is:

   Gravity ..... ☐

   Suction ..... ☐

   Pressurized ..... ☒

   Note: *If piping system is pressurized, an automatic leak detector shall be installed. This system shall be capable of detecting a leak off three gallons per hour at ten p.s.i. within one hour.*

3. Either the automatic line-leak detector or the monitoring alarm system shall be capable of shutting off the turbine (or pump for suction systems). Both systems shall be certified annually.

   a. Automatic line-leak detector will shut off turbine/pump ..... ☐

   b. Monitoring alarm will shut off turbine pump ..... ☒

4. Under dispenser pan monitroing system will shut down.

   Dispenser ..... ☐

   Turbine ..... ☒

III. Monitoring Program Description

A. **In the event of an unauthorized release, San Bernardino County Fire Department Hazardous Materials Division shall be notified at 1-800-33-TOXIC within 24 hours. Notification in writing shall be made within five days.**

B. Locations where monitoring shall be performed: *(check all that apply)*

1. UST manway access ..... ☒
2. Interstitial probe access ..... ☒
3. Fill box ..... ☒
4. Vapor recovery access ..... ☒
5. Vault, if applicable ..... ☐
6. Other *(describe below)* ..... ☒

   Dispensers and annular space alarms

ponse Plan

A response plan shall be required which demonstrates that any unauthorized release will be removed from the secondary containment as quickly as possible.

A. Equipment to be used for removal and/or disposal of released hazardous materials into the secondary containment is:

1. Located permanently on site
2. Not located permanently on site
   (Address of location or name and telephone number of proposed contractor)

   Nieto & Sons 562-902-8023

B. Description of equipment and methods used to remove and/or dispose of released hazardous substances:

An outside contractor will be hired by G&M to properly dispose of hazardous waste.

C. Describe maintenance schedule for equipment located on site:

The manager checks the equipment on a daily basis, and reports to the office if maintenance is needed.

D. Name and title of person(s) responsible for authorizing any work necessary under this plan:

Name/Company: R.T. (TOM) OTJEN, G&M Oil Co., Inc.

Title VP/General Manager

Telephone number: 714-375-4700 x 318

Name/Company: Jennifer Talbert, G&M Oil Co., Inc.

Title Compliance Manager

Telephone number: 714-375-4700 x 324

I declare under penalty of law that I have reviewed this Leak Detection and Monitoring Program Plan and understand my responsibilities; and that the information provided in this and all attached documents is true and correct to the best of my knowledge.

Signature of Owner/Operator: _____ Date: 5-6-02

Print Name of Owner/Operator: Laura Valdez Title: Compliance Administrator

California Regional Water Quality Control Board
Santa Ana Region

Winston H. Hickox
Secretary for Environmental Protection

Internet Address: http://www.swrcb.ca.gov/rwqcb8
3737 Main Street, Suite 500, Riverside, California 92501-3348
Phone (909) 782-4130 - FAX (909) 781-6288

Gray Davis
Governor

The energy challenge facing California is real. Every Californian needs to take immediate action to reduce energy consumption. For a list of simple ways you can reduce demand and cut your energy costs, see our website at www.swrcb.ca.gov/rwqcb8.

March 15, 2002

Ms. Jennifer L. Talbert
G & M Oil Company
16868 "A" Street
Huntington Beach, CA 92647

SUBJECT: G & M OIL SERVICE STATION NO. 67
187 NORTH STREET, SAN BERNARDINO
GEOTRACKER NO. 08360354T

Dear Ms. Talbert:

We have reviewed the revised January 18, 2002 (submitted on February 5, 2002), *Report of Additional Site Investigation*. This report was submitted in accordance to our January 11, 2002 letter. Your environmental consultant, Atlas Environmental Engineering, Inc. (Atlas), prepared the report.

According to the soil results, no detectable concentrations (ND) were detected in the soil samples collected from boring/well MW5 (5 to 50 feet below the ground surface or bgs). Also, all of the soil samples collected from boring/well MW4 (5 to 50 feet bgs) were all ND except for 0.017 ppm of benzene detected at the 40-foot level. The soil results for samples collected from boring/well MW6 from 5 feet to 20 feet bgs and the 50-foot depth were all ND. Trace levels of soil contamination were detected from 25 to 45 feet bgs. The maximum concentrations for Total Petroleum Hydrocarbons-gasoline (TPH-g), benzene, toluene, ethylbenzene, and xylenes were detected at the 35-foot depth at 4.1 ppm, 0.35 ppm, 0.77 ppm, 0.16 ppm, and 0.25 ppm, respectively.

Trace concentrations of contamination were detected in soil samples collected from boring/well MW7 from 30 to 40 feet bgs. No contamination was detected from the 45 and 50-foot depths.

No concentrations of TPH-Diesel, Methyl Tertiary Butyl Ether (MTBE), Ethyl Tertiary Butyl Ether (ETBE), Diisopropyl Ether (DIPE), Tertiary Amyl Methyl Ether (TAME), and Tertiary Butyl Alcohol (TBA) were detected in any of the soil samples collected from boring/wells MW4 through MW7. However, minor concentrations of n-Propylbenzene (n-PB), 1,2,4-Trimethylbenzene (1,2,4-TMB), 1,3,5-Trimethylbenzene (1,3,5-TMB), and Naphthalene were detected in samples. The maximum concentrations for these compounds were 0.128 ppm (MW6-45'), 0.53 ppm (MW7-35'), 0.17 ppm (MW7-35'), and 0.14 ppm (MW7-35'), respectively.

The November 20, 2001 groundwater samples collected from wells MW1 through MW7 revealed minor levels of groundwater contamination. No concentrations of ETBE (<2 ppb), DIPE (<2 ppb), TAME (<2 ppb), or TBA (<10 ppb) were detected in any of the groundwater samples. Minor concentrations of MTBE were detected in several wells and ranged from 2.1 ppb (MW5 and MW7) to 38.1 ppb (MW2).

The groundwater results also revealed minor concentrations of TPHg, benzene, toluene, ethylbenzene, and xylenes. The maximum concentrations for these compounds were detected in samples collected from well MW7 at 634 ppb, 149 ppb, 115 ppb, 15 ppb, and 178 ppb, respectively.

Based on our review of the report, we have the following comments:

- Although the groundwater contamination levels appear to be minor, the groundwater plume is not fully defined for this site. Based on Figure 6 (*Groundwater Contour Map*), we believe that additional assessment is required in the area located northeast (downgradient) of MW1 and the underground storage tank area (UST).

- The March 2001 groundwater samples collected from well MW-2 revealed 745 ppb and 58 ppb of MTBE and TBA, respectively. We believe that further downgradient site assessment of well MW-2 is required east of the dispenser area and in the UST area.

- To fully define the soil contamination plume beneath the site, we believe that additional borings are required in the vicinity of the southwest area of the dispenser area (B1, B2, and MW2 area).

We request that a work plan for further soil and groundwater investigation be submitted to this office by April 26, 2002. In addition, we request that a Feasibility Study to remediate the contaminated soil be submitted to this office by May 10, 2002.

If you have any questions, please call me at (909) 782-4497.

Sincerely,

N. Olson-Martin

Nancy Olson-Martin
Sanitary Engineering Associate
Pollutant Investigation Section

cc: County of San Bernardino Fire Department – Bette MacGregor
Atlas – Karl Kerner

NOM/g&moiltr6

California Regional Water Quality Control Board
Santa Ana Region

Winston H. Hickox
Secretary for
Environmental
Protection

Internet Address: http://www.swrcb.ca.gov/rwqcb8
3737 Main Street, Suite 500, Riverside, California 92501-3348
Phone (909) 782-4130 · FAX (909) 781-6288

Gray Davis
Governor

The energy challenge facing California is real. Every Californian needs to take immediate action to reduce energy consumption. For a list of simple ways you can reduce demand and cut your energy costs, see our website at www.swrcb.ca.gov/rwqcb8

April 18, 2002

Ms. Jennifer L. Talbert
G & M Oil Company
16868 "A" Street
Huntington Beach, CA 92647

file

SUBJECT: G & M OIL SERVICE STATION NO. 67
187 NORTH "F" STREET, SAN BERNARDINO
GEOTRACKER NO. 08360354T

Dear Ms. Talbert:

We have reviewed the March 29, 2002, report titled *Workplan for Pilot Test/Feasibility Study and Additional Site Investigation*. This report was submitted in accordance to our March 15, 2002, letter. Your consultant, Atlas Environmental Engineering, Inc. (Atlas), prepared the report.

According to the workplan, further site characterization will include the following:

- Drill eight (8) additional soil borings. Proposed soil borings B4 through B6 will be drilled west and south of existing borings B1, B2, and monitoring well MW-2. The soil borings will be advanced to approximately 30 feet below the ground surface (bgs).

- Two (2) of the soil borings will be converted to monitoring wells MW-8 and MW-9. These two wells will be located along the eastern boundary of the site and will be completed down to approximately 65 feet bgs. The wells will be constructed with 4-inch diameter PVC casing and screened from approximately 35 to 65 feet bgs.

- Three (3) vapor well borings (VEW-1 through VW-3) will be advanced to approximately 30 feet bgs. These wells will be constructed with 4-inch diameter PVC casing and screened in the vadose zone from approximately 5 feet to 30 feet bgs.

Soil samples will be collected at five (5) foot intervals or at *"significant changes in lithology."* According to the report, *"selected soil samples will be collected"* from the proposed soil vapor recovery wells. We request that a minimum of three soil samples be collected and analyzed from each soil vapor recovery well.

A soil vapor extraction (SVE) pilot test will also be conducted, using proposed SVE recovery wells VW-1 through VW-3. We request that the SVE pilot test be conducted for an appropriate length of time (i.e., 24-hour test).

This letter constitutes our approval of both the proposed site characterization (proposed borings, monitoring wells, and soil vapor recovery wells) and the proposed SVE pilot test. It is our understanding that the report of findings will include the site characterization and SVE findings, as well as the Feasibility Study (FS). We request that the report of findings/FS be submitted to this office by July 11, 2002.

If you should have any questions, please call me at (909) 782-4497.

Sincerely,

Nancy Olson-Martin
Sanitary Engineering Associate
Pollutant Investigation Section

cc: County of San Bernardino Fire Department – Bette MacGregor
Atlas – Karl Kerner

NOM/G&Moiltr7

COUNTY FIRE
HAZARDOUS MATERIALS
02 APR 19 PM 2:57

COUNTY FIRE DEPARTMENT

COUNTY OF SAN BERNARDINO

HAZARDOUS MATERIALS DIVISION
FIELD SERVICES • ENVIRONMENTAL PROTECTION
385 North Arrowhead Avenue, Second Floor • San Bernardino, CA 92415-0153
(909) 387-3080 • Fax (909) 387-4323

RECEIVED
APR - 4 2000
COUNTY FIRE DEPARTMENT
HAZARDOUS MATERIALS

CERTIFICATE OF COMPLIANCE

Return Certification within 30 days to Inspector C. Parsons

Name of Responsible Party G & M Oil #67
Date Violation(s) Cited on 3-15-00
Establishment Name Chevron
Establishment Address 187 N F Street San Bernardino
Establishment Number 86009559

I certify under penalty of law that:

- Responsible Party has corrected the violations specified in the above-entitled action.
- I have personally examined any documentation attached to this certification to establish that the violations have been corrected.
- Based on my examination of the attached documentation and inquiry of the individuals who prepared or obtained them, I believe the information to be true, accurate and complete.
- I am authorized to file this certification on behalf of the Responsible Party.
- I am aware there are significant penalties for submitting false information, including the possibility of fines and imprisonment.

Jennifer Talbert — Signature
4/3/00 — Date
Jennifer Talbert — Print or Type Name
Compliance Manager — Title
33-0259692 — Social Security/Federal ID Number
Driver's License/ID Number

Attached documentation includes:
- Certification of Monitoring System (to be submitted w/in 24 hours)
- Forms A & B
- Leak Detection & Monitoring Program

DISTRIBUTION: White — Facility; Canary — File; Pink — Staff

California Regional Water Quality Control Board
Santa Ana Region

inston H. Hickox
Secretary for Environmental Protection

Internet Address: http://www.swrcb.ca.gov/~rwqcb8
3737 Main Street, Suite 500, Riverside, California 92501-3348
Phone (909) 782-4130 • FAX (909) 781-6288

Gray Davis
Governor

September 8, 2000

Ms. Jennifer L. Talbert
G & M Oil Company
16868 A Street
Huntington Beach, CA 92649

to file

SUBJECT: NOTICE OF VIOLATION (NOV)
G & M OIL COMPANY #67
187 NORTH F STREET, SAN BERNARDINO
LUSTIS NO. 083603544T

Dear Ms. Talbert:

Our November 2, 1999, letter requested that a report of findings be submitted to this office by December 31, 1999. Our second letter dated January 27, 2000, requested that this report be submitted by February 29, 2000. To date, we have not received a copy of this report. This is to notify you that you are in violation of the California Water Code by failing to submit the requested information.

Please note that the request for this report is made pursuant to Section 13267 of the California Water Code. Section 13267 states that the Regional Board may require dischargers to furnish technical or monitoring reports. Failure to submit the report by September 30, 2000, will result in enforcement action and may include fines up to $10,000.00 per day for each day of violation.

If you have any questions, please call Kenneth R. Williams or Nancy Olson-Martin at (909) 782-4496 or 4497, respectively.

Sincerely,

for Gerard J. Thibeault
Executive Officer

cc: San Bernardino County Fire Department – Bette MacGregor
Atlas – Karl Kerner

NOM/gmo/nov

00 SEP 11 PM 4:20

EMCON
15255 Alton Parkway • Suite 100 • Irvine, California 92718 • (714) 450-0622 • Fax (714) 450-0524

October 16, 1995

Regional Water Quality Control Board
Santa Ana Region
2010 Iowa Avenue, Suite 100
Riverside, California 92507

95 OCT 17 PM 2:34

ATTN: MS. NANCY OLSON-MARTIN

SITE: UNOCAL STATION 6968
187 NORTH F STREET
SAN BERNARDINO, CALIFORNIA

RE: SITE QUARTERLY STATUS REPORT
JULY 1 - SEPTEMBER 30, 1995

Dear Ms. Olson-Martin:

BACKGROUND

Hydrocarbon impacted soil was encountered during routine underground storage tank replacement activities in September 1987. Approximately 500 cubic yards of soil was excavated, aerated, and used as backfill material on site.

From March 1989 through May 1992, nine soil borings, one soil vent well, and 23 groundwater monitoring wells were installed on and off site. The lateral extent of liquid, dissolved, and adsorbed phase hydrocarbons has been adequately defined.

Groundwater levels have dropped approximately 25 feet since 1987. Monitoring wells MW-1 through MW-11 are currently dry.

Groundwater pumping tests, vapor extraction testing, a feasibility study of corrective alternatives, and a remedial action proposal were completed in 1992.

METHOD OF CLEANUP

A vapor extraction system (VES) has been determined to be the most effective method of remediation at this time.

DISPOSAL

Soil generated during VES installation was transported to TPS Technologies Inc. in Adelanto, California for treatment and recycling. Groundwater generated during quarterly sampling by Unipure Environmental was transported to Demenno/Kerdoon in Compton, California for recycling.

PROGRESS THIS PERIOD

Completed construction, installation, and startup of VES. Performed weekly operation and maintenance of VES. Completed quarterly groundwater sampling and monitoring event. Submitted quarterly groundwater reports.

PLANNED PROGRESS NEXT PERIOD

Continue weekly operation and maintenance of VES. Complete fourth quarter groundwater sampling event and submit report.

If you have any questions regarding this report, please contact me at (714) 450-0622, or Mr. Jack Mayhew, Senior Geologist, Unocal, at (714) 577-1708. Please send us a copy of any future correspondence to Unocal regarding this site.

Sincerely,

EMCON

Ronald J. Bailey
Project Manager

Attachments: Groundwater Contour Map
Dissolved Phase Benzene Map
Summary of Groundwater Data
Summary of Soil Analytical Results

cc: Jack Mayhew, Unocal Corporate Environmental Remediation & Technology
S. Morrissette, Unocal Corporate Environmental Remediation & Technology (2 copies)
C.B. Richards, San Bernardino County Environmental Health

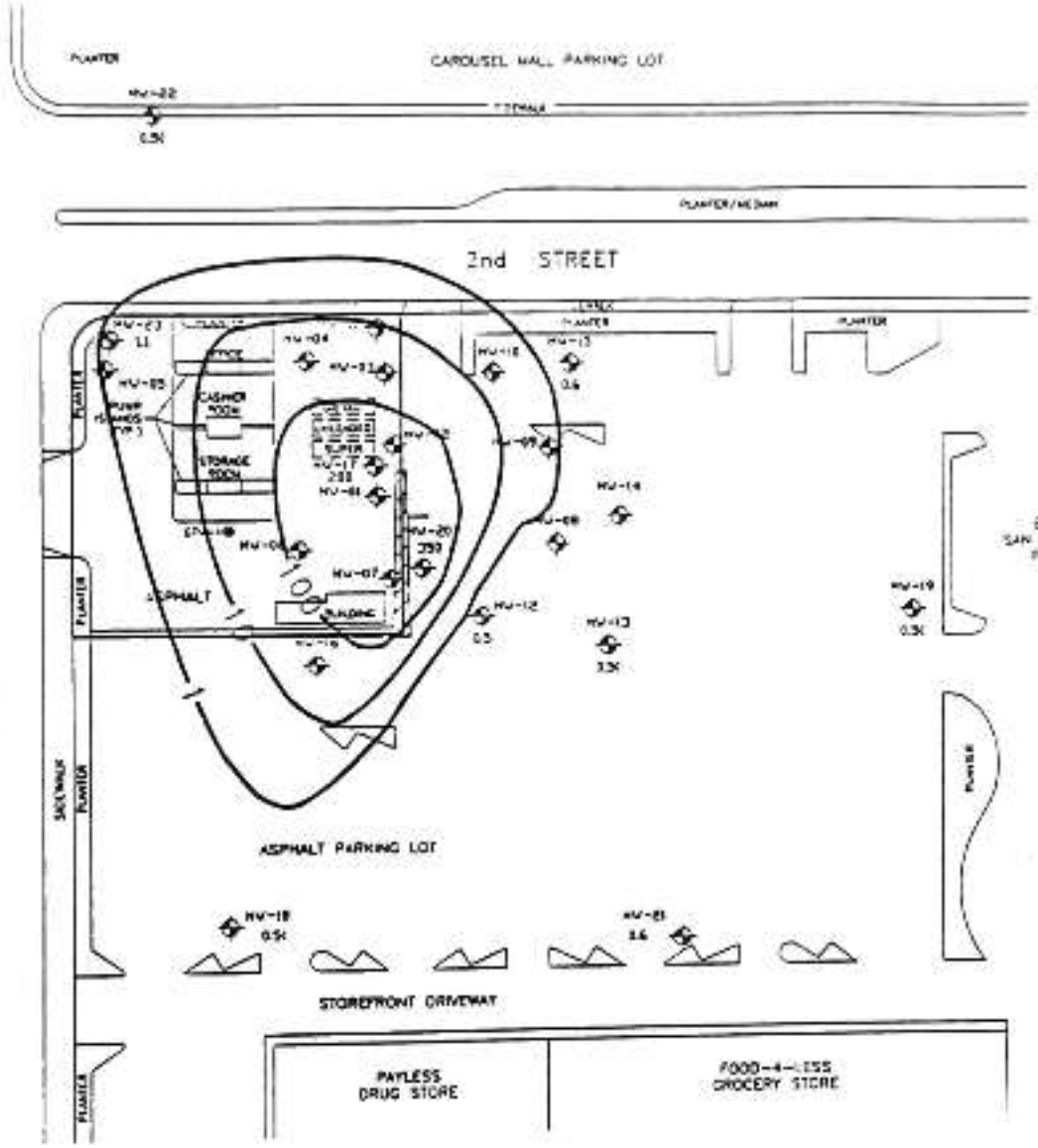

LEGEND

Groundwater Monitoring Well

10 Benzene Concentration Contour

Benzene concentrations in units of ug/l

Station No. 6968
187 North F Street
San Bernardino, CA

UNIPURE ENVIRONMENTAL	TITLE: BENZENE CONCENTRATIONS IN GROUNDWATER	DWN: / DES.:	PROJECT NO. 8686-01
		CHKD: / APPD:	FIGURE NO. 3
		DATE: 7/20/95 / REV.:	

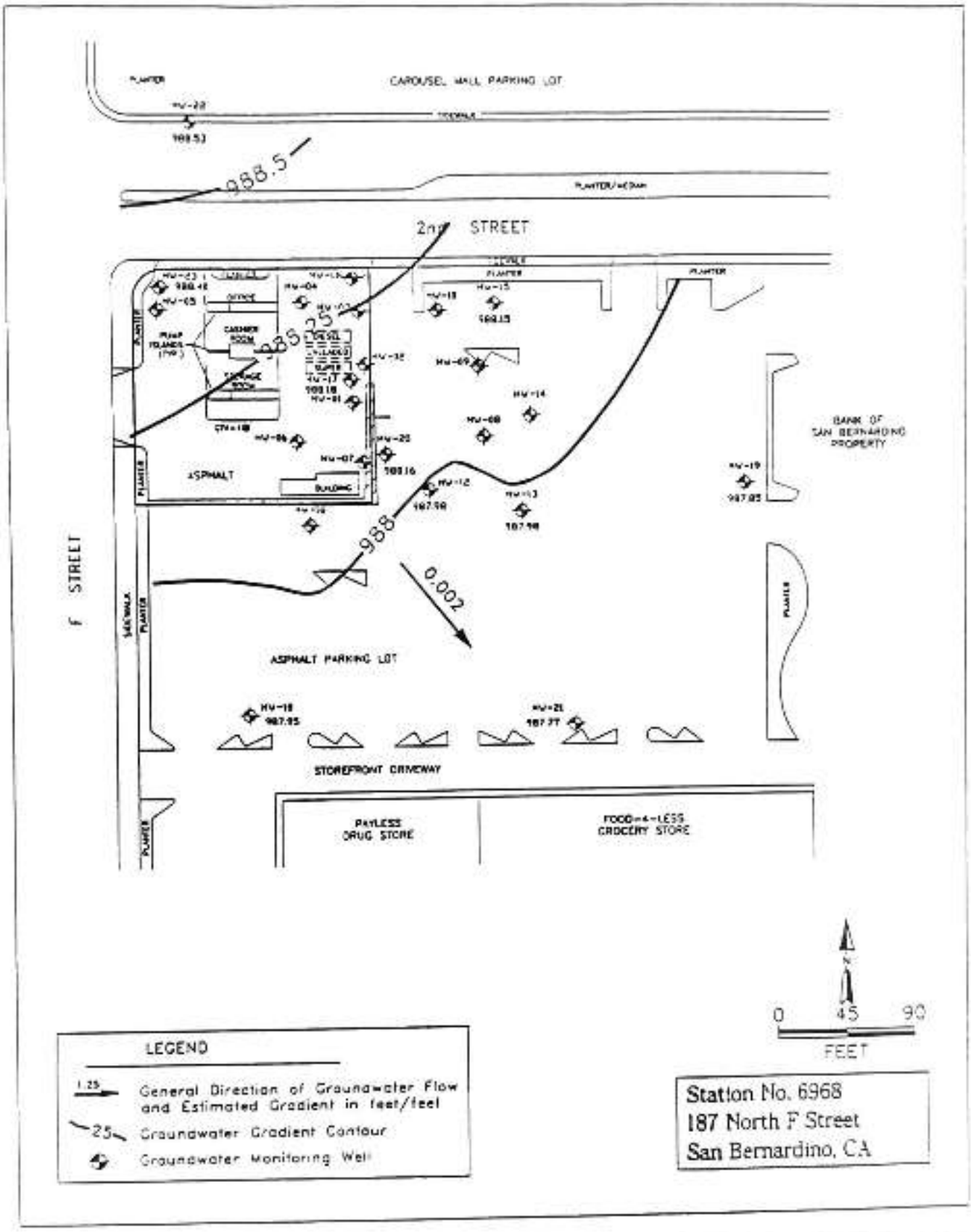

UNIFORM ENVIRONMENTAL	TITLE: GROUNDWATER CONTOUR MAP IN FEET ABOVE MSL	DWN:	DES.:	PROJECT NO.: 8686-03
		CHKD:	APPD:	FIGURE NO.: 2
		DATE: 07/20/95	REV.:	

TABLE 2

SUMMARY OF ANALYTICAL RESULTS
STATION NO. 6968

MONITORING WELL	DATE	Benzene (UG/L)	Toluene (UG/L)	Ethyl benzene (UG/L)	Xylenes (UG/L)	TPH (as gasoline) (UG/L)
MW-01	03/20/89	16000	18000	3000	15000	67000
MW-02	03/20/89	13000	17000	4000	17000	77000
MW-03	03/20/89	5500	3900	1400	5400	24000
MW-04	03/20/89	80	100	<2.0	700	3300
MW-04	11/14/90	3479	5058	986	2865	39000
MW-05	11/14/90	<0.5	<0.5	<0.5	<0.5	<100
MW-06	11/14/90	3662	11304	1946	7002	71000
MW-06	11/20/91	550	330	400	3100	18000
MW-07	11/14/90	8636	16692	1871	9802	158000
MW-08	11/15/90	5101	1925	733	1548	25000
MW-09	11/15/90	623	58	33	127	3000
MW-10	11/14/90	2419	<0.5	<0.5	<0.5	5000
MW-11	11/15/90	3725	4235	454	3289	18000
MW-11	11/20/91	2000	1700	270	3100	14000
MW-12	11/16/90	17115	9423	2098	4176	36000
MW-12	11/20/91	1000	5800	1100	3900	27000
MW-12	02/26/92	1400	300	150	410	2800
MW-12	05/19/92	160	24	20	18	350
MW-12	09/30/92	95	0.9	1.1	4.8	890
MW-12	12/08/92	28	0.4	0.5	2.6	370
MW-12	03/25/93	8.7	0.4	0.8	1.5	130
MW-12	06/30/93	9.1	<0.3	<0.3	<0.6	120
MW-12	09/09/93	12	0.5	0.9	2	70

Values represent total concentrations unless noted < = Not detected at indicated reporting limit --- = Not analyzed

For RCL TPHG/BTEX

TABLE 2
SUMMARY OF ANALYTICAL RESULTS
STATION NO. 6968

MONITORING WELL	DATE	Benzene (UG/L)	Toluene (UG/L)	Ethyl benzene (UG/L)	Xylenes (UG/L)	TPH (as gasoline) (UG/L)
MW-12	12/29/93	6	<0.5	0.5	1	50
MW-12	06/09/94	7.8	0.6	<0.5	1.9	160
MW-12	08/04/94	7.7	0.4	<0.3	2.5	170
MW-12	10/19/94	13	<0.5	<0.5	1.3	<100
MW-12	02/07/95	7.1	<0.5	<0.5	0.7	120
MW-12	05/11/95	<0.5	<1.0	<1.0	<1.0	150
MW-12	07/20/95	0.5	<1.0	<1.0	<1.0	<100
MW-13	11/16/90	11898	4717	1302	1954	24000
MW-13	11/20/91	2300	220	130	320	3900
MW-13	02/26/92	190	8.8	10	20	340
MW-13	05/19/92	180	1.9	20	20	310
MW-13	09/30/92	18	<0.3	7.9	3.7	<100
MW-13	12/08/92	17	1.2	0.4	6.8	1200
MW-13	03/25/93	<0.3	0.4	0.5	1	<100
MW-13	06/30/93	3.7	<0.3	<0.3	<0.6	<100
MW-13	09/09/93	5	<0.5	<0.5	0.8	<100
MW-13	12/29/93	<0.5	<0.5	<0.5	<0.5	<50
MW-13	03/23/94	3.2	<0.5	<0.5	0.6	<100
MW-13	06/09/94	1.2	<0.5	<0.5	1.2	110
MW-13	08/04/94	0.8	<0.3	<0.3	1.6	<100
MW-13	10/19/94	0.6	<0.5	<0.5	1.0	<100
MW-13	02/07/95	1.3	<0.5	<0.5	0.5	110
MW-13	05/11/95	0.8	<1.0	<1.0	<1.0	110
MW-13	07/20/95	<0.5	<1.0	<1.0	<1.0	<100
MW-14	11/16/90	5364	983	819	1987	20000
MW-14	11/20/91	5000	2300	380	1400	12000
MW-14	02/26/92	3800	280	110	250	6400
MW-14	05/19/92	250	34	11	22	380
MW-14	09/30/92	22	17	<0.3	14	210
MW-14	12/08/92	62	49	3.5	45	1300
MW-14	03/25/93	<0.3	<0.3	<0.3	<0.6	<100
MW-14	06/09/93	13	1.0	<0.5	3.7	190

Values represent total concentrations unless noted < = Not detected at indicated reporting limit --- = Not analyzed

For RCL TPHG/BTEX

TABLE 2

SUMMARY OF ANALYTICAL RESULTS
STATION NO. 6968

MONITORING WELL	DATE	Benzene (UG/L)	Toluene (UG/L)	Ethyl benzene (UG/L)	Xylenes (UG/L)	TPH (as gasoline) (UG/L)
MW-14	06/30/93	13	1.5	<0.3	2.1	210
MW-14	09/09/93	21	2	0.6	5	90
MW-14	12/29/93	4	2	<0.5	2	<50
MW-14	03/23/94	18	1.1	<0.5	2.9	180
MW-14	06/09/94	13	1.0	<0.5	3.7	190
MW-14	08/04/94	5.6	1.2	<0.3	2.5	110
MW-14	10/19/94	3.5	1.1	<0.5	2.2	<100
MW-14	02/07/95	1.1	<0.5	<0.5	0.6	<100
MW-14	05/11/95	2.0	<1.0	<1.0	<1.0	<100
MW-15	11/16/90	<0.5	<0.5	<0.5	<0.5	<1000
MW-15	11/20/91	9.3	2.0	<0.3	10	830
MW-15	02/27/92	2.2	<0.3	<0.3	2.5	150
MW-15	05/19/92	0.9	<0.3	<0.3	<0.6	<100
MW-15	09/30/92	15	1.2	0.4	7.7	590
MW-15	12/08/92	26	2.3	0.4	37	770
MW-15	03/25/93	<0.3	<0.3	<0.3	<0.6	<100
MW-15	06/30/93	3.7	1.1	<0.3	1.3	<100
MW-15	09/09/93	5	1	<0.5	3	90
MW-15	12/29/93	4	2	<0.5	4	70
MW-15	03/23/94	10	1.6	<0.5	4.5	170
MW-15	06/09/94	7.9	0.9	<0.5	2.9	130
MW-15	08/04/94	2.7	0.4	<0.3	0.9	<100
MW-15	10/19/94	1.9	<0.5	<0.5	0.9	<100
MW-15	02/07/95	1.3	<0.5	<0.5	<0.5	<100
MW-15	05/11/95	0.7	<1.0	<1.0	<1.0	<100
MW-15	07/20/95	0.6	<1.0	<1.0	<1.0	<100
MW-16	11/16/90	2472	2064	<0.5	1421	43000
MW-16	11/20/91	730	820	110	470	4100
MW-16	02/26/92	1100	1100	89	700	8600
MW-16	05/19/92	560	110	110	86	1900
MW-16	09/30/92	2.4	4.4	<0.5	4.7	<100
MW-16	12/08/92	0.5	<0.3	<0.3	<0.6	<100

Values represent total concentrations unless noted < = Not detected at indicated reporting limit --- = Not analyzed

For RCL TPHG/BTEX

TABLE 2

SUMMARY OF ANALYTICAL RESULTS
STATION NO. 6968

MONITORING WELL	DATE	Benzene (UG/L)	Toluene (UG/L)	Ethyl benzene (UG/L)	Xylenes (UG/L)	TPH (as gasoline) (UG/L)
MW-16	03/25/93	1.2	1.1	<0.3	1.7	<100
MW-16	06/30/93	0.7	0.7	<0.3	1.6	<100
MW-16	09/09/93	2.0	1	<0.5	3	<50
MW-16	12/29/93	270	58	4	120	1900
MW-16	03/23/94	430	55	40	64	1400
MW-16	06/09/94	<0.5	<0.5	<0.5	<0.5	<100
MW-16	08/04/94	1.5	1.5	<0.3	7.7	<100
MW-16	10/19/94	<0.5	<0.5	<0.5	<0.5	<100
MW-17	11/20/91	5800	3600	530	2400	17000
MW-17	02/27/92	4400	2000	250	2500	14000
MW-17	05/19/92	560	210	23	270	1900
MW-17	09/30/92	80	200	18	130	640
MW-17	12/08/92	64	170	21	230	1000
MW-17	03/25/93	3.8	18	2.5	18	100
MW-17	06/30/93	11	8.9	0.7	13	100
MW-17	09/09/93	11	32	3	34	100
MW-17	12/29/93	4	9	0.9	26	90
MW-17	03/28/94	<0.3	<0.3	<0.3	<0.6	<100
MW-17	06/09/94	<0.5	0.5	<0.5	4.0	<100
MW-17	08/04/94	0.6	0.8	<0.3	6.1	<100
MW-17	10/19/94	300	600	53	1400	5800
MW-17	05/11/95	740	440	35	3000	14000
MW-17	07/20/95	280	250	26	640	3700
MW-18	11/20/91	<0.3	<0.3	<0.3	<0.6	<100
MW-18	02/28/92	<0.3	<0.3	<0.3	<0.6	<100
MW-18	05/19/92	<0.3	<0.3	<0.3	<0.6	<100
MW-18	09/30/92	<0.3	<0.3	<0.3	<0.6	<100
MW-18	12/08/92	<0.3	<0.3	<0.3	<0.6	<100
MW-18	03/25/93	<0.3	<0.3	<0.3	<0.6	<100
MW-18	06/30/93	<0.3	<0.3	<0.3	<0.6	<100
MW-18	09/09/93	<0.5	<0.5	<0.5	<0.5	<50
MW-18	12/29/93	<0.5	<0.5	<0.5	<0.5	<50

Values represent total concentrations unless noted. < = Not detected at indicated reporting limit. --- = Not analyzed.

For RCL TPHG/BTEX

TABLE 2
SUMMARY OF ANALYTICAL RESULTS
STATION NO. 6968

MONITORING WELL	DATE	Benzene (UG/L)	Toluene (UG/L)	Ethyl benzene (UG/L)	Xylenes (UG/L)	TPH (as gasoline) (UG/L)
MW-18	03/23/94	<0.5	<0.5	<0.5	<0.5	<50
MW-18	06/09/94	<0.5	<0.5	<0.5	<0.5	<100
MW-18	08/04/94	<0.3	<0.3	<0.3	<0.3	<100
MW-18	10/19/94	<0.5	<0.5	<0.5	<0.5	<100
MW-18	02/07/95	<0.5	<0.5	<0.5	<0.5	<100
MW-18	05/11/95	<0.5	<1.0	<1.0	<1.0	<100
MW-18	07/20/95	<0.5	<1.0	<1.0	<1.0	<100
MW-19	11/20/91	<0.3	<0.3	<0.3	<0.6	<100
MW-19	02/26/92	<0.3	<0.3	<0.3	<0.6	<100
MW-19	05/19/92	<0.3	<0.3	<0.3	<0.6	<100
MW-19	09/30/92	<0.3	<0.3	<0.3	<0.6	<100
MW-19	12/08/92	<0.3	<0.3	<0.3	<0.6	<100
MW-19	03/25/93	<0.3	<0.3	<0.3	<0.6	<100
MW-19	06/30/93	<0.3	<0.3	<0.3	<0.6	<100
MW-19	09/09/93	<0.5	<0.5	<0.5	<0.5	<50
MW-19	12/29/93	<0.5	<0.5	<0.5	<0.5	<50
MW-19	03/23/94	<0.5	<0.5	<0.5	<0.5	<50
MW-19	06/09/94	<0.5	<0.5	<0.5	<0.5	<100
MW-19	08/04/94	<0.3	<0.3	<0.3	<0.3	<100
MW-19	10/19/94	<0.5	<0.5	<0.5	<0.5	<100
MW-19	02/07/95	<0.5	<0.5	<0.5	<0.5	<100
MW-19	05/11/95	<0.5	<1.0	<1.0	<1.0	<100
MW-19	07/20/95	<0.5	<1.0	<1.0	<1.0	<100
MW-20	11/20/91	15000	9000	1100	4800	39000
MW-20	02/26/92	4100	2400	310	2200	12000
MW-20	05/19/92	850	33	120	140	1100
MW-20	09/30/92	1.3	<0.3	<0.3	<0.6	<100
MW-20	12/08/92	47	2.8	0.7	14	150
MW-20	03/25/93	31	3.1	10	15	270
MW-20	06/30/93	46	4.1	9.3	22	190
MW-20	09/09/93	300	59	64	270	1200
MW-20	12/29/93	230	96	20	420	1600

Values represent total concentrations unless noted. < = Not detected at indicated reporting limit. --- = Not analyzed

For RCL TPHG/BTEX

TABLE 2
SUMMARY OF ANALYTICAL RESULTS
STATION NO. 6868

MONITORING WELL	DATE	Benzene (UG/L)	Toluene (UG/L)	Ethyl benzene (UG/L)	Xylenes (UG/L)	TPH (as gasoline) (UG/L)
MW-20	06/09/94	390	110	88	510	3000
MW-20	08/04/94	87	20	1.2	74	560
MW-20	10/19/94	470	320	110	1000	4500
MW-20	02/07/95	830	440	290	1600	8700
MW-20	05/11/95	260	35	<1.0	680	3300
MW-20	07/20/95	350	110	6.0	920	3100
MW-21	11/20/91	2.5	0.7	1.2	350	350
MW-21	02/26/92	<0.3	<0.3	<0.3	<0.6	<100
MW-21	05/19/92	<0.3	<0.3	<0.3	<0.6	<100
MW-21	09/30/92	<0.3	<0.3	<0.3	<0.6	<100
MW-21	12/08/92	<0.3	<0.3	<0.3	<0.6	<100
MW-21	03/25/93	<0.3	<0.3	<0.3	<0.6	<100
MW-21	06/30/93	<0.3	<0.3	<0.3	<0.6	<100
MW-21	09/09/93	<0.5	<0.5	<0.5	<0.5	<50
MW-21	12/29/93	<0.5	<0.5	<0.5	<0.5	<50
MW-21	03/23/94	<0.5	<0.5	<0.5	<0.5	<50
MW-21	06/09/94	<0.5	<0.5	<0.5	<0.5	<100
MW-21	08/04/94	<0.3	<0.3	<0.3	<0.3	<100
MW-21	10/19/94	<0.5	<0.5	<0.5	<0.5	<100
MW-21	02/07/95	<0.5	<0.5	<0.5	<0.5	<100
MW-21	05/11/95	<0.5	<1.0	<1.0	<1.0	<100
MW-21	07/20/95	0.6	1.6	1.2	8.0	<100
MW-22	05/19/92	<0.3	<0.3	<0.3	<0.6	<100
MW-22	09/30/92	<0.3	<0.3	<0.3	<0.6	<100
MW-22	12/08/92	<0.3	<0.3	<0.3	<0.3	<100
MW-22	06/30/93	0.4	3.6	<0.3	<0.6	<100
MW-22	09/09/93	<0.5	<0.5	<0.5	<0.5	<50
MW-22	12/29/93	<0.5	<0.5	<0.5	<0.5	<50
MW-22	03/23/94	<0.5	<0.5	<0.5	<0.5	<50
MW-22	06/09/94	<0.5	<0.5	<0.5	<0.5	<100
MW-22	08/04/94	<0.3	<0.3	<0.3	<0.3	<100
MW-22	10/19/94	<0.5	<0.5	<0.5	<0.5	<100

Values represent total concentrations unless noted. < = Not detected at indicated reporting limit. -- = Not analyzed

For RCL TPHG/BTEX

TABLE 2

SUMMARY OF ANALYTICAL RESULTS

STATION NO. 6968

MONITORING WELL	DATE	Benzene (UG/L)	Toluene (UG/L)	Ethyl benzene (UG/L)	Xylenes (UG/L)	TPH (as gasoline) (UG/L)
MW-22	02/07/95	<0.5	<0.5	<0.5	<0.5	<100
MW-22	05/11/95	<0.5	<1.0	<1.0	<1.0	<100
MW-22	07/20/95	<0.5	<1.0	<1.0	<1.0	<100
MW-23	05/19/92	<0.3	<0.3	<0.3	<0.6	<100
MW-23	09/30/92	<0.3	<0.3	<0.3	<0.6	<100
MW-23	12/08/92	<0.3	<0.3	<0.3	<0.6	<100
MW-23	03/25/93	<0.3	<0.3	<0.3	<0.6	<100
MW-23	06/30/93	<0.3	<0.3	<0.3	<0.6	<100
MW-23	09/09/93	<0.5	<0.5	<0.5	<0.5	<50
MW-23	12/29/93	<0.5	<0.5	<0.5	<0.5	<50
MW-23	03/23/94	<0.5	<0.5	<0.5	<0.5	<50
MW-23	06/09/94	<0.5	<0.5	<0.5	<0.5	<100
MW-23	08/04/94	<0.3	<0.3	<0.3	<0.3	<100
MW-23	10/19/94	<0.5	<0.5	<0.5	<0.5	<100
MW-23	02/07/95	<0.5	0.5	<0.5	<0.5	<100
MW-23	05/11/95	<0.5	<1.0	<1.0	<1.0	<100
MW-23	07/20/95	1.1	4.7	1.4	5.9	<100

Values represent total concentrations unless noted < = Not detected at indicated reporting limit — = Not analyzed

For RCL TPHG/BTEX

SAN BERNARDINO COUNTY FIRE PROTECTION DISTRICT

620 South "E" Street ● San Bernardino, CA 92415-0153 ● (909) 386-8401 ● Fax (909) 386-8460

Office of the Fire Marshal
Hazardous Materials Division
sbcfire.org

Daniel R. Munsey
Fire Chief/Fire Warden

Michael A. Horton
Fire Marshal/Deputy Fire Warden

May 5, 2022

22042504 San Bernardino RAL Ninyo & Moore

NINYO AND MOORE
475 GODDARD, SUITE 200
IRVINE, CA 92618

ATTENTION: **SONIA CISNEROS**

SUBJECT: **CERTIFIED RECORD SEARCH FINDINGS**
144 CENTRAL CITY MALL (AKA: 295 CAROUSEL MALL), SAN BERNARDINO, CALIFORNIA
APN#: 0134-181-38-0000

This is to confirm that the San Bernardino County Hazardous Materials Division has identified records that may pertain to the subject site, as described in your request for records search.

The file(s) shown below have been retrieved for review. If you wish to view the original documents, please e-mail this office at hazmatrecords@sbcfire.org to arrange an appointment for a file review.

ACTIVE PERMIT FACILITIES: (Regulatory files for facilities with annual operating permits to maintain underground storage tanks, handle hazardous materials, and/or generate hazardous waste. Files include permits, inspections, reports, test results, correspondence, and related materials. Files will also include any underground tank removal/construction activity records and site remediation/contamination records for facilities still in operation).

No record of active permit facilities identified in this search.

INACTIVE PERMIT AND/OR NON-PERMIT FACILITIES: (Inactive regulatory files for formerly permitted facilities that maintained underground storage tanks, stored hazardous materials, and/or generated hazardous waste and/or facilities with underground storage tanks removed and/or materials and waste removed. Files will also include any underground tank removal/construction activity records and site remediation/contamination records for facilities no longer operating underground tanks).

Montgomery Ward 144 Central City Mall San Bernardino	Est. # 86012252 Hazardous Material Handler Permit Hazardous Waste Generator Permit Underground Storage Tank Permit

PERMITS TO REMOVE/INSTALL/MODIFY UNDERGROUND STORAGE TANKS:

Montgomery Ward 144 Central City Mall San Bernardino	Issued 08/01/1986 Removal (1) 550 gal. waste oil tank – Removed 09/24/1986 Log # 080186-02 ~ Job Card # 343?

BOARD OF DIRECTORS

Col. Paul Cook (Ret.)	Janice Rutherford	Dawn Rowe	Curt Hagman	Joe Baca Jr.	Leonard X. Hernandez
First District	Second District	Vice Chair, Third District	Chairman, Fourth District	Fifth District	Chief Executive Officer

HAZARDOUS MATERIAL INCIDENT AND/OR COMPLAINT RESPONSE ACTIVITY: (other records of spill notifications and/or complaints not listed below may also exist in facility permit files).

Carousel Mall San Bernardino	HMRR # 00092501GB 09/25/2000 Abandoned waste behind Carousel Mall
Unknown- Carousel Mall 295 Carousel Mall San Bernardino	CO0036126 03/25/2022 Fire with chemical involvement – mineral oil Release was contained to the electrical room. No waterways affected. Clean up conducted by a contractor. Complaint closed.

SITE REMEDIATION: (Underground Storage Tank Clean-Up under Local Oversight Program or Voluntary Hazardous Waste Clean-Up activity under Local Jurisdiction) (documents may be included in regular active or inactive permit files listed above).

Carousel Mall Shopping Center 144 Central City Mall San Bernardino	LOP ID 2009008 08/20/2009 Referred to State Regional Water Quality Control Board 11/23/2010

Records searched include permit database systems for facilities with permits as hazardous waste generators, hazardous materials handlers, and/or underground storage tanks, including inactive and/or out of business records; logs of permits issued for the removal and/or installation of underground storage tanks; records and databases pertaining to illicit dumping and releases; records of non-permitted facilities; sites undergoing remediation for contaminated soil and/or groundwater; and incidents responded to by the hazardous materials emergency response team. Records searched date back to early 1980's. Please note if a facility has completed a submission in CERS, the most recent submission can be made available for review upon request.

Records consist of 3 file(s), approximately 1 ½" thick. To request a file review appointment or further clarification, please contact this office (909) 386-8468 or by email to hazmatrecords@sbcfire.org.

Donna Juday

DONNA JUDAY
Office Specialist
Office of the Fire Marshal
Hazardous Materials Division

*We will copy pre-selected pages from a file at a charge $0.25 per page copied. (Be prepared to make this payment at the time of service.) We can also refer you to a private copy service. If you prefer to bring a portable copier on site, you may do so. Please let us know your plans in advance so that accommodations can be made.

SAN BERNARDINO COUNTY FIRE DEPARTMENT

SOURCE - FACILITY RELEASE REPORT

SITE LOCATION: **295 CAROUSEL MALL, SAN BERNARDINO, CA**

RECORD ID: CO0036126

RELATED ID:

ACCOUNT ID:

FACILITY INFO

FACILITY:
FACILITY NAME:
FACILITY ADDRESS:
CITY: STATE: ZIP:

CONTACT

COMPLAINT

COMPLAINANT: BC124
ADDRESS:
CITY:
COUNTRY: US STATE: ZIP:
WORK PHONE: EXT:
HOME PHONE: EXT:
FAX:
EMAIL ADDRESS:

DISPOSITION

RECEIVED BY: JERRY NGUYEN
RECEIVED DATE: 03/25/2022 RECEIVED TIME: 18:31:28
ASSIGNED TO:
ASSIGNED DATE: ASSIGNED TIME:
STATUS: CLOSED
PROGRAM ELEMENT:

INFORMATION

PROPERTY INFO

PROP NAME:
BUS NAME:
ADDRESS: 295 CAROUSEL MALL
2nd ADDRESS:
CITY: SAN BERNARDINO STATE: CA ZIP:
COUNTRY: US
PHONE 1: Not Specified EXT:

OWNER'S INFO

OWNER NAME:
BUSINESS NAME:
ADDRESS:
2ND ADDRESS:
CITY: STATE: ZIP:
HOME PHONE: EXT:
WORK PHONE: EXT:

LOCATION

LOCATION

CENSUS: Division 2
DISTRICT: DISTRICT 6
LOCATION: DISTRICT 7
CITY CODE: SAN BERNARDINO

JURISDICTION: SAN BDNO CO. FIRE
PROPERTY TYPE: PRIVATE PROPERTY
INSPECTION CODE:
APN:

ER INFO (UDF)

OES NUMBER: 22-1709 HOURS:
INCIDENT TYPE: FIRE W/ CHEMICAL INVOLVEMENT
ENVIRONMENT TYPE: FACILITY SITE - UNPERMITTED
REFERRAL AGENCY:
HAULER'S NAME:
NUMBER HOSPITALIZED:
CHEMICAL INFO 1: MINERAL OIL
AGENCY NOTIFICATION:
DRUG LAB:
E/R TEAM RESPONDED:
SUSPECT:
PARTY NAME:
COMPANY NAME:
ADDRESS:

REFERRAL DATE:

RESPONDING AGENCY 1:
RESPONDING AGENCY 2:
RESPONDER 1: JERRY NGUYEN
RESPONDER 2:
RESPONDER 3:
RESPONDER 4:

CHEMICAL INFO

RELEASED ☐ CONTAINED ☐ REMOVED ☐

COST RECOVERY

DOB:
PHONE: EXT:
LICENSE NUMBER:

INSPECTED/RESOLVED

EMPLOYEE: SHEENA GURWELL

RESOLVE DATE: 03/28/2022

REQUIRES FURTHER ACTION ☐

COMPLAINT DESCRIPTION: HMRT NOTIFICATION ONLY

RELEASE OF MINERAL OIL W/ FIRE

BLUE BOOK COMMENT

ENTERED BY:	ENTERED DATE: 03/28/2022	UPDATED BY:	UPDATED DATE:

DATE: 3/25/22 at 6:31PM
INCIDENT LOCATION: 295 Carousel Mall San Bernardino
OES #: 22-1709
BDC#: 22-075372
Complainant/Reporting or Requesting Party: BC124
Complainant address/phone number: 909-665-0024
Complaint: Unknown type fire with notification of release.
Narrative: Received request to contact BC124 regarding unknown type fire at Carousel Mall. HZ539 made contact and provided technical reference for polychlorinated biphenyls (PCB). Exposure concerns due to firefighting efforts with an electrical room with pad mounted transformer releasing approximately 100 gallons of mineral oil. SCE representative was unsure if mineral oil contained PCBs and proper precautions should be followed. The release was contained to the electrical room. No waterways affected. Clean up will be conducted by contractor. OES#22-1709.

Monday, March 28, 2022 9:06 AM - SHEENA GURWELL

San Bernardino County Fire Department

Hazardous Materials Division

Hazardous Materials Response Report

Printed: 10/5/00 2:14:09 PM

INCIDENT IDENTIFICATION/TRACKING

HMRR Number 00092501GB OES Number _____ Cost Recovery Request? ☐

Date In 9/25/00 Date Out 9/25/00 Time In _____ Time Out _____ Hrs. _____

Reporting Party ERIC VETERE/MALL SECURITY Telephone Number _____

INCIDENT LOCATION

Street Number _____ Street Direction ___ Street Name CAROUSEL MALL

Cross Street 2ND STREET

City SAN BERNARDINO Zip Code _____ Unincorporated Area # _____

INCIDENT DESCRIPTION

Incident Type: DISPOSAL HAZ WASTE/ ABANDONED Response Team Responded? ✔

Environment Type: FACILITY SITE Rural ☐ Suburban ☐ Urban ✔ Industrial ☐

Hazmat Released? ✔ Air ☐ Water ☐ Soil ☐ Human ☐ Animal ☐ Dispersed ☐ Contained ✔

MATERIAL DESCRIPTION

Chemical Name	Rel/Amt	Units	Container	DOT
PAINT SOLVENT				
UNKNOWN MATERIAL - CORROSIVE				
UNKNOWN MATERIAL - IGNITABLE				

ACTIONS TAKEN AT INCIDENT

HazMat Contained ✔ HazMat Removed ☐ HazMat Neutralized ☐ Washed Down ☐

Barriers Established ☐ Road Closure ☐ Evacuation Ordered ☐ Radius Evacuated _____ Miles

Hospitalization Required? ☐ How Many? _____ Hospital Name _____

Hauler Used? ☐ Hauler Name _____ Manifest No. _____

Complaint Taken ☐ Referred ☐ To: _____ DAO Referral ☐ Prop 65 Report ☐

RESPONDING HAZMAT UNITS PRIORITY OF RESPONSE

RESPONDING AGENCY

1 County Fire Department

SBCFDHMD RESPONDERS ON SCENE

1 BECKHAM, GAIL 2 BROMBERG, RONNIE 3 OTTER, BRIAN

SUSPECT PARTY

Party Name _____ DOB _____ Drivers Licence # _____

Company Name _____ Establishment # _____

Street Number _____ Street Direction ___ Street Name _____

City _____ State _____ Zip Code _____ Phone _____

RESPONSIBLE PARTY OR PROPERY OWNER

Date of Entry Thursday, October 05, 2000 Entered By BECKHAM, GAIL HMRR Number 00092501GB

San Bernardino County Fire Department

Hazardous Materials Division

Hazardous Materials Response Report

Printed: 10/5/00 2:14:10 PM

Property Owners Name JENNIFER HIRSCH

Street Number 4 Street Direction W Street Name REDLANDS BLVD

City REDLANDS State CA Zip Code 92373 Phone

NARRATIVE AND ADDITIONAL INFORMATION

AN ATTEMPTED ARSON FIRE IN THE HARRIS BUILDING PROMPTED THE REQUEST FOR HELP IN ASSESSING THE CHEMICAL INVENTORY LEFT BEHIND AFTER THE STORE CLOSED. SEE ATTACHED INVENTORY LIST. UNKNOWNS WERE HAZCATTED AND LABELED. WILL CONTACT THE LAW FIRM WHO MANAGED THE PROPERTY WITH CONTRACTOR LIST AND DISPOSAL RECOMMENDATIONS.

Date of Entry Thursday, October 05, 2000 Entered By BECKHAM, GAIL HMRR Number 00092501GB

San Bernardino County Fire Department
HAZARDOUS MATERIALS DIVISION

HAZARDOUS MATERIALS RESPONSE REPORT

DATE 9/25/00 TIME 13:30

INCIDENT IDENTIFICATION/TRACKING

HMRR Number 0001250100 DES Number _____ COST RECOVERY (YES) / NO
Date In 9/25/00 Date Out _____ Time In _____ Time Out _____ Hrs _____
Reporting Party SGT VETERE / MALL SECURITY Telephone Number _____

INCIDENT LOCATION

Street Number _____ Street Direction _____ Street Name CAROUSEL MALL
Cross Street 2ND ST
City* SAN BERNARDINO Zip Code _____ Unincorporated Area # _____

INCIDENT DESCRIPTION

Incident Type:* ABANDONED WASTE Response Team Responded? Y/N Y
Environment Type:* Commercial Building Rural ☐ Suburban ☐ Urban ☒ Industrial ☐
Hazmat Released? Y/N N Air ☐ Water ☐ Soil ☐ Human ☐ Animal ☐ Dispersed ☐ Contained ☒

MATERIAL DESCRIPTION

Chemical Name*	Rel/Amt	Units	Container*	DOT*
1. FLAMMABLES/COMBUSTIBLES				
2. CORROSIVES				
3. TOXICS				
4. PAINT / PAINT RELATED				

ACTIONS TAKEN AT INCIDENT

HazMat Contained ☑ HazMat Removed ☐ HazMat Neutralized ☐ Washed Down ☐
Barriers Established ☐ Road Closure ☐ Evacuation Ordered ☐ Radius Evacuated N/A Miles
Hospitalization Required? ☐ How Many? N/A Hospital Name N/A
Hauler Used? ☐ Hauler Name _____ Manifest No. _____
Complaint Taken ☐ Referred ☐ To: _____ Prop 65 Report ☐

RESPONDING HAZMAT UNITS PRIORITY OF RESPONSE*

1st Agency SBCFD 3rd Agency _____
2nd Agency _____ 4th Agency _____

RESPONDING AGENCY

Local Agencies: FD ___ PD X Road ___ Public Works ___ Parks ___ Health ___
County Agencies: FD X SO ___ Road ___ District Attorney ___ Flood Control ___ Agriculture ___ Health ___
State Agencies: CDF ___ CHP ___ DTSC ___ Caltrans ___ RWQBC ___ CDFG ___ CalOSHA ___
Federal Agencies: USFS ___ EPA ___ USCG ___ BLM ___ DOJ ___ ERDA ___ FedOSHA ___

SBCFDHMD RESPONDERS ON SCENE*

1. GAIL BERKHAM
2. RONNIE BROMBERG
3. BRIAN BITTER
4. _____

SUSPECT PARTY

Party Name _____ DOB _____ Driver's License # _____
Company Name HAGGEN / SOUTHWEST Establishment # _____
Street Number _____ Street Direction _____ Street Name _____
City* SAN BERNARDINO State CA Zip Code _____ Phone _____

RESPONSIBLE PARTY OR PROPERTY OWNER

Property Owner's Name JENNIFER HIRSCH
Street Number 4 Street Direction W Street Name REDLANDS BLVD
City* REDLANDS State CA Zip Code 92373 Phone _____

Date of Entry ___/___/___ Entered by? _____

SAN BERNARDINO COUNTY FIRE DEPARTMENT

COUNTY OF SAN BERNARDINO

OFFICE OF THE FIRE MARSHAL
HAZARDOUS MATERIALS DIVISION
620 South "E" Street • San Bernardino, CA 92415-0153
(909) 386-8401 • Fax (909) 386-8460

MARK A. HARTWIG
Fire Chief

May 27, 2011

NINYO AND MOORE
475 GODDARD STE 200
IRVINE CA 92620

ATTENTION: PETER SIMS

SUBJECT: CERTIFIED RECORD SEARCH FINDINGS
295 CAROUSEL MALL AND ACCOMPANYING LIST (SEE ATTACHED)
SAN BERNARDINO, CALIFORNIA

This is to confirm that the San Bernardino County Hazardous Materials Division has identified records that may pertain to the subject site, as described in your request for records search.

Record(s) identified are shown below. If you wish to view original documents, please e-mail this office at eking@sbcfire.org or call the number at the end of this letter arrange a file review appointment.

ACTIVE PERMIT FACILITIES: (Regulatory files for facilities with annual operating permits to maintain underground storage tanks, storage hazardous materials, and/or generate hazardous waste. Files include permits, inspections, reports, test results, correspondence, and related materials. Files will also include any underground tank removal/construction activity records and site remediation/contamination records for facilities still in operation).

No record of active permit facilities

INACTIVE PERMIT AND/OR NON-PERMIT FACILITIES: (Inactive regulatory files for formerly permitted facilities that maintained underground storage tanks, stored hazardous materials, and/or generated hazardous waste and/or facilities with underground storage tanks removed and/or materials and waste removed. Files will also include any underground tank removal/construction activity records and site remediation/contamination records for facilities no longer operating underground tanks).

Firestone 677 W. 4th St. San Bernardino	FA0003224 (EST 86007752, IN931955, CO0013002) Hazardous Material Handler Permit Hazardous Waste Generator Permit Underground Storage Tank Permit
J C Penney 166 Carousel Mall San Bernardino	CO0013138 Non-Permit Facility Correspondence Only – Re Possible Pre-1984 UST's (may relate to Firestone)

GREGORY C. DEVEREAUX
Chief Executive Officer

Board of Supervisors
BRAD MITZELFELT.....First District
JANICE RUTHERFORD.....Second District
NEIL DERRY.....Third District
GARY C. OVITT.....Fourth District
JOSIE GONZALES.....Fifth District

cords consist of
erification, please c

Montgomery Ward 144 Central City Mall San Bernardino	IN862137 Hazardous Material Handler Permit Underground Storage Tank Permit
One Hour Photoland 256 B Carousel Mall San Bernardino	FA0005069 Hazardous Material Handler Permit - Special Limited Quantity Hazardous Waste Generator Permit

PERMITS TO REMOVE/INSTALL/MODIFY UNDERGROUND STORAGE TANKS:

Firestone 677 W. 4th St. San Bernardino	Issued 9/8/86 Remove 1
Firestone 677 W. 4th St. San Bernardino	Issued 4/3/92 Remove 1
Montgomery Ward 144 Central City Mall San Bernardino	Issued 8/1/86 Remove 1

HAZ MAT INCIDENT RESPONSE ACTIVITY: (other records of spill notifications and/or complaints not listed below may also exist in facility permit files).

Carousel Mall Carousel Mall San Bernardino	CO0001968 (HMRR 00092501GB) 9/25/00 Abandoned waste behind Carousel Mall

SITE REMEDIATION: (Underground Storage Tank Clean-Up under Local Oversight Program or Voluntary Hazardous Waste Clean-Up activity under Local Jurisdiction) (documents may be included in regular active or inactive permit files listed above).

Firestone Store (BFS #180513) 677 W. 4th St. San Bernardino	SWRCB CASE 083603975T 2/28/03 State Regional Water Quality Control Board lead Case closed 3/20/08
Carousel Mall Shopping Center 144 Central City Mall San Bernardino	LOP ID 2009008 8/20/09 Referred to State Regional Water Quality Control Board 11/23/2010

No other records exist for the addresses requested. Records searched include permit database systems for facilities with permits as hazardous waste generators, hazardous materials handlers, and/or underground storage tanks, including inactive and/or out of business records; logs of permits issued for the removal and/or installation of underground storage tanks; records and databases pertaining to illicit dumping and releases; records of non-permitted facilities; sites undergoing remediation for contaminated soil and/or groundwater; and incidents responded to by the hazardous materials emergency response team. Records searched date back to early 1980's.

cords consist of 5 files, about 3-1/2" thick combined. To request a file review appointment or further larification, please contact this office (909) 386-8468 or by email to eking@sbcfire.org.

ELIZABETH A. KING, Environmental Specialist III
Office of the Fire Marshal
Hazardous Materials Division, Public Records Program

EK:mm

*We will copy up to forty (40) pre-selected pages from a file at a charge $0.24 per page copied. (Be prepared to make this payment at the time of service). If the copies selected exceed forty (40) pages or if you want a copy of the entire file and it exceeds forty (40) pages, we will refer you to a private copy service. If you prefer to bring a portable copier on site, you may do so. Please let us know your plans in advance so that accommodations can be made.

-798 3rd Street – Auto Service, Auto Repair, and Gas and Oil tanks?
-757 3rd Street – Note on map says Gas and Oil in Yard
-728 3rd Street – Auto Service
-698 and 686 3rd Street – Gas and Oil USTs?
-655 3rd Street – Dry cleaner

-346 G Street – Auto Repair
-321 and 325 North G Street – Plating
-327, 329, 331, 333, and 336 North G Street – Auto Repair, paint spraying at 327
-265 G Street – Sheet metal shop

-245 Berkeley Avenue – Auto repair

-208 F Street – Auto service
-267 F Street – Pacific Electric Freight Station, R.R. yards, and Southern Pacific railroad
-258 F Street – Auto body works and metal paint spray booth
-339 North F Street – Auto repairing
-318 North F Street – Auto parts installation department
-327 North F Street – Auto storage and repair
-353 North F Street – Auto repair
-376, 378, and 386 North F Street – Auto Service, Tire Retreading, Gas and Oil USTs?
-376 North F Street – Auto repair

-679 Court Street – Plating
-655 Court Street – Auto Repair
-578 Court Street – Auto repair and metal paint spray booth
-572 Court Street – Electric motor repair
-559 Court Street – San Bernardino Laundry
-669 Court Street – San Bernardino Steam Laundry

-238 North E Street – Auto accessories and installation

-542 2nd Street - Southern California Soap Co.
-512 2nd Street – Auto repairing and painting

CUPA
San Bernardino County Fire Department • Hazardous Materials Division
620 S. E St., San Bernardino, CA 92415-0153 • (909) 386-8468 FAX (909) 386-8460

REQUEST FOR A CERTIFIED HAZARDOUS MATERIALS RECORDS SEARCH FINDING REPORT

The main focus of a REQUEST FOR A CERTIFIED HAZARDOUS MATERIALS RECORDS SEARCH FINDING REPORT is to determine whether there exists in San Bernardino County Fire Department (County Fire) files any record relating to contamination or reports of spills at a particular site. A Certified Hazardous Materials Records Search Finding Report should reveal whether there are any facilities at the site that are subject to current or past regulatory activity by County Fire, such as underground storage tanks, hazardous material handlers, hazardous waste generators, and EPCRA or CalARP facilities, as well as any reports of spills, incidents, complaints, or cleanup activity, that can be a useful tool in providing a history of compliance or non-compliance.

Once County Fire has completed its records search, a Certified Hazardous Materials Records Search Finding Report will be prepared and issued, which will detail all County Fire records associated with a particular site by type, date, location, and status where applicable. (Any files identified in a Certified Hazardous Materials Records Search Finding Report can be made available for copies and/or review upon request.)

If the completed records search reveals no County Fire record of hazardous material activity at the site, a Certified Hazardous Materials Records Search Finding Report will be issued, noting that "no records" were identified.

Please provide a specific site address or location description. If a situs address does not exist or cannot be found, list another type of location identifier such as Assessor Parcel Number (preferable), cross streets or intersections (e.g., NWC 5th Ave. & Main St.), and/or legal description, and if possible attach a map to this request form.

SITE INFORMATION

Property Owner or Business Name	Location (Site Address and/or Assessor Parcel No.)	City/Community
Carousel Mall	295 Carousel Mall. (plus attached)	San Bernardino

Please provide your name, the company you represent, and contact information below.

REQUESTOR INFORMATION

NAME	TITLE (if individual, leave blank)	COMPANY (if individual, leave blank)
Peter Sims	Senior Staff Environmental Geologist	Ninyo & Moore

MAILING ADDRESS	CITY	STATE	ZIP CODE
475 Goddard, Suite 200	Irvine	CA	92618

TELEPHONE	FAX	EMAIL ADDRESS
949-753-7070	949-753-7071	psims@ninyoandmoore.com

So that we may provide better service, please check one or more of the boxes below which best describe how the findings of the Certified Hazardous Materials Records Search will be used and/or your relationship to the property in question.

PURPOSE OR RELATIONSHIP TO PROPERTY

- [x] 1. Phase I site assessment or due diligence AT THE SITE
- [ ] 2. Environmental professional involved with remediation AT THE SITE
- [ ] 3. Phase I site assessment or due diligence NEARBY
- [ ] 4. Environmental professional involved with remediation NEARBY
- [ ] 5. Proposed School Site (1/4 mi. search for AHM)
- [ ] 6. Proposed Drinking Water Well
- [ ] 7. Owner or operator of the facility or property
- [ ] 8. Potential buyer
- [ ] 9. Real Estate Agent, Lender, Appraiser
- [ ] 10. Pending escrow
- [ ] 11. Proposed redevelopment
- [ ] 12. Legal or other reason: _____

AGENCY USE

Certified Record Search Finding Report Issued: __/__/__
Certified No Record Finding Report Issued: __/__/__

WK 13
Reference No: 1103310
Amount Paid:
Receipt No.:
Date:

SAN BERNARDINO COUNTY FIRE DEPARTMENT

JC-File

COUNTY OF SAN BERNARDINO

OFFICE OF THE FIRE MARSHAL
HAZARDOUS MATERIALS DIVISION
620 South "E" Street • San Bernardino, CA 92415-0153
(909) 386-8401 • Fax (909) 386-8460

DAN WURL
Fire Chief

November 23, 2010

CALIFORNIA REGIONAL WATER QUALITY CONTROL BOARD
SANTA ANA REGION
3737 MAIN STREET, SUITE 500
RIVERSIDE, CALIFORNIA 92501-3339

ATTENTION: KEN WILLIAMS C.E.G.

SUBJECT: CAROUSEL MALL SHOPPING CENTER **LOP # 2009008**
144 CENTRAL CITY MALL, SAN BERNARDINO, CA 92401

The San Bernardino County Fire Department, Office of the Fire Marshal (SBCFD), has provided regulatory oversight for the abovementioned site under the Local Oversight Program since 2006. We are transferring lead agency status for this case to the Santa Ana Regional Water Quality Control Board because it has not implemented an approved workplan, and is unlikely to complete corrective action before the end of the San Bernardino County Local Oversight Program contract.

We intend to report this site to the State Water Resources Control Board on our next LOP quarterly report as a site referred to the Regional Board. We agree to change the lead status designation in GeoTracker. ESI has not been submitted to the GeoTracker, but the LOP staff has updated records on the GeoTracker prior to transfer. If you find that you are in need of additional records or require other information regarding this site, please contact Jackson Crutsinger at (909) 386-8419.

Marilyn Kraft

MARILYN KRAFT, MBA, REHS
SUPERVISING HAZARDOUS MATERIALS SPECIALIST
UST COMPLIANCE/SITE REMEDIATION PROGRAM

cc: Donald Chae, Placo San Bernardino LLC, responsible party
George Lockwood P.E., SWRCB
Doug Snyder, Deputy Fire Marshal, Hazardous Materials Division
Leo Rebele, Gannet Fleming Inc.

GREGORY C. DEVEREAUX
County Administrative Officer

Board of Supervisors
BRAD MITZELFELT ..... First District
PAUL BIANE ..... Second District
NEIL DERRY ..... Third District
GARY C. OVITT ..... Fourth District
JOSIE GONZALES ..... Fifth District

CR-File

SAN BERNARDINO COUNTY FIRE DEPARTMENT

COUNTY OF SAN BERNARDINO

OFFICE OF THE FIRE MARSHAL
HAZARDOUS MATERIALS DIVISION
620 South "E" Street • San Bernardino, CA 92415-0153
(909) 386-8401 • Fax (909) 386-8460

DAN WURL
Fire Chief

November 23, 2010

PLACO SAN BERNARDINO, LLC
3100 EAST IMPERIAL HIGHWAY
LYNWOOD, CA 90262-3202

ATTENTION: DONALD CHAE

SUBJECT: TRANSFER OF LEAD STATUS FOR LOP CASE #2009008
CAROUSEL MALL SHOPPING CENTER, 144 CENTRAL CITY MALL
SAN BERNARDINO, CA 92401

The San Bernardino County Fire Department, Office of the Fire Marshal (SBCFD) has provided regulatory oversight for the subject site under the Local Oversight Program (LOP) since 2009. Enclosed you will find a copy of the letter transferring lead status for this case to the Santa Ana Regional Water Quality Control Board (Regional Board). Due to this change, you are no longer required to send to this office correspondence or reports related to the investigation, remediation, or corrective action pertaining to this case. Instead you will be following the directives and sending that information to the Regional Board.

It is important to note that the operation of remaining or future underground storage tank systems, releases of hazardous materials, and management of hazardous wastes remain under the authority of the SBCFD as the Certified Unified Program Agency (CUPA).

If you need more information, please contact our office at (909) 386-8419.

Marilyn Kraft

MARILYN KRAFT, MBA, REHS
SUPERVISING HAZARDOUS MATERIALS SPECIALIST
UST COMPLIANCE/SITE REMEDIATION PROGRAM

cc: Rose Scott P.G., Santa Ana Regional Water Quality Control Board
George Lockwood P.E., SWRCB
Doug Snyder, Deputy Fire Marshal, Hazardous Materials Division
Leo Rebele, Gannett Fleming Inc.

GREGORY C. DEVEREAUX
County Administrative Officer

Board of Supervisors
BRAD MITZELFELT.....First District
PAUL BIANE.....Second District
NEIL DERRY.....Third District
GARY C. OVITT.....Fourth District
JOSIE GONZALES.....Fifth District

SAN BERNARDINO COUNTY FIRE DEPARTMENT

COUNTY OF SAN BERNARDINO

OFFICE OF THE FIRE MARSHAL
HAZARDOUS MATERIALS DIVISION
620 South "E" Street • San Bernardino, CA 92415-0153
(909) 386-8401 • Fax (909) 386-8460

DAN WURL
Fire Chief

August 10, 2010

PLACO SAN BERNARDINO, LLC
3100 EAST IMPERIAL HWY
LYNWOOD, CA 90262-3202

ATTENTION: DONALD CHAE

SUBJECT: SAN BERNARDINO COUNTY LOCAL OVERSIGHT PROGRAM (LOP) CLOSURES

Site: 2009008 144 CENTRAL CITY MALL, SAN BERNARDINO, CALIFORNIA

The San Bernardino County Fire Department (SBCFD) is transitioning its site remediation program to a Local Implementing Agency (LIA) effective July 1, 2011. We have been closing many cases and transferring other cases to the Regional Water Quality Control Board (Regional Board). We are sharing with you some important dates to help you understand potential changes in the lead agency for your case. All LOP cases in which SBCFD is the lead agency that are not closed by **April 1, 2011** will be transferred for the Regional Board to become the lead agency.

Review of the closure request, preparation of a Case Closure Summary, independent professional review, Regional Board review, and well destruction activities can take approximately three months before a closure letter can be issued. Therefore, SBCFD has set a target deadline of **December 15, 2010** for closure requests in the form of a Stand Alone Comprehensive Closure document to be submitted to this office. Submittal of a closure request by the December 15th deadline does not guarantee that a closure letter will be issued, but it does allow for the time necessary for the process to occur for a case that is determined to meet closure requirements.

If you are not able to meet the December 15th deadline, or prefer to have your case transferred at this time to the appropriate Regional Board in order to be established now with the new lead agency, please contact your case worker. Attached for your review is a copy of our Stand Alone Comprehensive Closure document requirements.

Thank you for your cooperation.

MARILYN KRAFT MBA, REHS
SUPERVISING HAZARDOUS MATERIALS SPECIALIST
SAN BERNARDINO COUNTY LOCAL OVERSIGHT PROGRAM

Enclosure: Stand Alone Comprehensive Closure Document Requirements

cc: Regional Water Quality Control Board, Santa Ana Region
Leo Rebele, Gannett Fleming

GREGORY C. DEVEREAUX
County Administrative Officer

Board of Supervisors
BRAD MITZELFELT ..... First District
PAUL BIANE ..... Second District
JOSIE GONZALES ..... Fifth District
NEIL DERRY ..... Third District
GARY C. OVITT ..... Fourth District

SAN BERNARDINO COUNTY
FIRE DEPARTMENT

COUNTY OF SAN BERNARDINO

OFFICE OF THE FIRE MARSHAL
HAZARDOUS MATERIALS DIVISION
620 South "E" Street • San Bernardino, CA 92415-0153
(909) 386-8401 • Fax (909) 386-8460

DANNY R. WURL
Fire Chief

August 6, 2010

PLACO SAN BERNARDINO, LLC
3100 EAST IMPERIAL HIGHWAY
LYNWOOD, CA 90262-3202

SITE #2009008

ATTENTION: DONALD CHAE

SUBJECT: IMPLEMENTATION OF APPROVED WORK PLAN,
295 CAROUSEL MALL (144 CENTRAL CITY MALL),
SAN BERNARDINO, CA

The Department had approved a work plan for additional assessment and SVE pilot testing on February 22, 2010. The deadline to implement the work plan was 45 days from approval, or April 7, 2010. To date, the field work has not been undertaken. If the workplan is not implemented by **September 8, 2010**, you will be subject to enforcement actions including a Notice of Violation, a Notice of Lien on the property, and possible referral to the District Attorney.

If you have any questions, please call me at (909) 386-8419.

Jackson Crutsinger

JACKSON CRUTSINGER, R.E.H.S.,R.H.S.P.
HAZARDOUS MATERIALS SPECIALIST III
HAZARDOUS MATERIALS DIVISION
SITE REMEDIATION/LOCAL OVERSIGHT PROGRAM

cc: Ken Williams C.E.G., Santa Ana Regional Water Quality Control Board
Leo Rebele, Gannett Fleming Inc.

THEODORE C. DEBEREAUX
Chief Administrative Officer

Board of Supervisors
BRAD MITZELFELT.....First District
PAUL BIANE.....Second District
NEIL DERRY.....Third District
GARY C. OVITT.....Fourth District
JOSIE GONZALES.....Fifth District

SAN BERNARDINO COUNTY
FIRE DEPARTMENT

COUNTY OF SAN BERNARDINO

OFFICE OF THE FIRE MARSHAL
HAZARDOUS MATERIALS DIVISION
620 South "E" Street • San Bernardino, CA 92415-0153
(909) 386-8401 • Fax (909) 386-8460

PAT A. DENNEN
Fire Chief
County Fire Warden

February 22, 2010

PLACO SAN BERNARDINO, LLC
3100 EAST IMPERIAL HIGHWAY
LYNWOOD, CA 90262-3202
ATTENTION: DONALD CHAE *****Revised Letter***

SITE #2009008

SUBJECT: SUPPLEMENTAL SITE ASSESSMENT AND SVE PILOT TEST WORK PLAN, CAROUSEL, 295 CAROUSEL MALL (144 CENTRAL CITY MALL), SAN BERNARDINO, CA

The Department has reviewed the above referenced document submitted by Gannett Fleming Inc., dated February 16, 2010. The work plan for **nine** additional borings, one additional groundwater monitoring well, and a soil vapor extraction (SVE) pilot test is conditionally approved provided the following requirements are met:

1. All borings, sampling, and well installations shall be performed as prescribed in the California Code of Regulations, Title 23, Chapter 16, Section 2649.

2. The auger shall be appropriately steam cleaned. Sampling equipment shall be properly cleaned between sample drives.

3. Persons responsible for performing the borings must possess a current C-57 State Well Contractors License.

4. This office must be notified and an **appointment** must be made 5 working days in advance of the boring activity so a Department representative may be scheduled to be present.

5. Field work must be implemented within **45 days** of the date of this letter. A report of the results is typically due 30 days after completion of field work.

6. Additional approvals or permits from other regulatory agencies or jurisdictions may be required prior to the proposed activity. It is the proponent's responsibility to assure that all pertinent requirements have been fulfilled.

7. A copy of any report generated in this investigation shall be forwarded to the Santa Ana Regional Water Quality Control Board. (Their copy may be uploaded to the GeoTracker.)

Board of Supervisors

8. A copy of any report in this investigation must be uploaded to the GeoTracker data base.

9. All electrical systems, power cables, and power take offs shall be in compliance with local, state (UEC) and national (NEC) codes and regulations.

10. The minimum 24 hour test period proposed may need to be extended depending on analytical results.

If you have any questions, please call me at (909) 386-8419.

JACKSON CRUTSINGER, R.E.H.S.,R.H.S.P.
HAZARDOUS MATERIALS SPECIALIST III
HAZARDOUS MATERIALS DIVISION
SITE REMEDIATION/LOCAL OVERSIGHT PROGRAM

cc: Ken Williams C.E.G., Santa Ana Regional Water Quality Control Board
Carl Lenker P.E., Gannett Fleming Inc.

SAN BERNARDINO COUNTY FIRE PROTECTION DISTRICT

620 South "E" Street ● San Bernardino, CA 92415-0153 ● (909) 386-8401 ● Fax (909) 386-8460

Office of the Fire Marshal
Hazardous Materials Division
sbcfire.org

Daniel R. Munsey
Fire Chief/Fire Warden

Michael A. Horton
Fire Marshal/Deputy Fire Warden

May 5, 2022

22042507 San Bernardino RAL Ninyo & Moore

NINYO AND MOORE
475 GODDARD, SUITE 200
IRVINE, CA 92618

ATTENTION: **SONIA CISNEROS**

SUBJECT: **CERTIFIED RECORD SEARCH FINDINGS**
605 AND 677 WEST 4TH (FOURTH) STREET, SAN BERNARDINO, CALIFORNIA

This is to confirm that the San Bernardino County Hazardous Materials Division has identified records that may pertain to the subject site, as described in your request for records search.

The file(s) shown below have been retrieved for review. If you wish to view the original documents, please e-mail this office at hazmatrecords@sbcfire.org to arrange an appointment for a file review.

ACTIVE PERMIT FACILITIES: (Regulatory files for facilities with annual operating permits to maintain underground storage tanks, handle hazardous materials, and/or generate hazardous waste. Files include permits, inspections, reports, test results, correspondence, and related materials. Files will also include any underground tank removal/construction activity records and site remediation/contamination records for facilities still in operation).

Firestone Inc. 677 W. 4th St. San Bernardino	FA0003224 ~ Est. # 86007752 Hazardous Material Handler Permit Hazardous Waste Generator Permit Underground Storage Tank Permit

INACTIVE PERMIT AND/OR NON-PERMIT FACILITIES: (Inactive regulatory files for formerly permitted facilities that maintained underground storage tanks, stored hazardous materials, and/or generated hazardous waste and/or facilities with underground storage tanks removed and/or materials and waste removed. Files will also include any underground tank removal/construction activity records and site remediation/contamination records for facilities no longer operating underground tanks).

No record of inactive permit and/or non-permit facilities identified in this search.

PERMITS TO REMOVE/INSTALL/MODIFY UNDERGROUND STORAGE TANKS:

Firestone 677 W. 4th St. San Bernardino	Issued 09/08/1986 Removal (1) – Removed 11/18/1986 Log # 090886-03 ~ Job Card # 375

BOARD OF DIRECTORS

Col. Paul Cook (Ret.)	Janice Rutherford	Dawn Rowe	Curt Hagman	Joe Baca Jr.	Leonard X. Hernandez
First District	Second District	Vice Chair, Third District	Chairman, Fourth District	Fifth District	Chief Executive Officer

Firestone 677 W. 4th St. San Bernardino	Issued 12/15/1986 Installation (1) Waste Oil Log # 121586-02 ~ Job Card # 519
Firestone 677 W. 4th St. San Bernardino	Issued 04/02/1992 Removal (1) 550-gal waste oil tank – Removed 05/05/1992 Log # 040392-04 ~ Job Card # 3092

HAZARDOUS MATERIAL INCIDENT AND/OR COMPLAINT RESPONSE ACTIVITY: (other records of spill notifications and/or complaints not listed below may also exist in facility permit files).

No record of hazardous material incident and/or complaint response activity identified in this search.

SITE REMEDIATION: (Underground Storage Tank Clean-Up under Local Oversight Program or Voluntary Hazardous Waste Clean-Up activity under Local Jurisdiction) (documents may be included in regular active or inactive permit files listed above).

Firestone Store (BFS #180513) 677 W. 4th St. San Bernardino	SWRCB Case 083603975T 02/28/2003 State Regional Water Quality Control Board – lead Case closed on 03/20/2008.

Copies of reports in file. For additional information please contact the Santa Ana Regional Water Quality Control Board. Their website is http://geotracker.waterboards.ca.gov/

Records searched include permit database systems for facilities with permits as hazardous waste generators, hazardous materials handlers, and/or underground storage tanks, including inactive and/or out of business records; logs of permits issued for the removal and/or installation of underground storage tanks; records and databases pertaining to illicit dumping and releases; records of non-permitted facilities; sites undergoing remediation for contaminated soil and/or groundwater; and incidents responded to by the hazardous materials emergency response team. Records searched date back to early 1980's. Please note if a facility has completed a submission in CERS, the most recent submission can be made available for review upon request.

Records consist of 1 file(s), approximately 2 ½" thick. To request a file review appointment or further clarification, please contact this office (909) 386-8468 or by email to hazmatrecords@sbcfire.org.

Donna Juday

DONNA JUDAY
Office Specialist
Office of the Fire Marshal
Hazardous Materials Division

*We will copy pre-selected pages from a file at a charge $0.25 per page copied. (Be prepared to make this payment at the time of service.) We can also refer you to a private copy service. If you prefer to bring a portable copier on site, you may do so. Please let us know your plans in advance so that accommodations can be made.

Submit to:
San Bernardino County Department of Environmental Health Services
385 North Arrowhead, San Bernardino, CA 92415-0160

APPLICATION FOR REMOVAL OF UNDERGROUND STORAGE TANK

FEE:

$_____ First Tank

$_____ Each Additional Tank

Date _____

JOB LOCATION

Facility Name or Contact Person: FIRESTONE MASTER CARE STORE # 71F3 MIKE KIES
Phone No.: (714) 381-3404
Site Address: 677 W. 4TH STREET (CENTRAL CITY MALL)
City: SAN BERNARDINO
State: CA
Zip Code: 92410

CONTRACTOR

Name: RYAN-MURPHY, INCORPORATED
Phone No.: (714) 279-6210
Mailing Address: 211 GRANITE ST., SUITE E
City: CORONA
State: CA
Zip Code: 9179

OWNER

Name: J.C. PENNEY CO., INC.
Phone No.: (214) 854-5118
Mailing Address: REAL ESTATE COUNCIL P.O. BOX 659000
City: DALLAS, TX
State: TX
Zip Code: 75265

TANK DATA

Construction	Size	Contents	U.L. Number
FIBERGLASS	550	WASTE OIL	

Workman's Comp. Carrier and Policy No. ALEXANDER & ALEXANDER HARTFORD INS. CO. 91WEANS675

Water Sewer Agency _____

NOTE: The State of California has determined that tanks used for the storage of any hazardous or flammable substance shall be considered hazardous even if all contents have been removed.

All storage tanks shall be hauled as hazardous waste, accompanied by a state hazardous waste manifest, and taken to a licensed treatment, storage and disposal facility (TSDF); or if the tanks are triple rinsed on site and the rinsate manifested and hauled to a licensed TSDF, the tank may be handled as nonhazardous.

For information on licensed TSDF's that can accept rominsed tanks contact the State of California Department of Health Services, Toxic Substance Control at (213) 620-2380.

CAT H 60007752

Signature _____ AS AN AGENT FOR FIRESTONE
NEAL HOLDRIDGE

Date 4/2/92

(64)

OFFICE USE ONLY

Amount $400.00

Check No. 3434

Date Paid 4/2/92

Taken By _____

Log No. 040392-04

Job Card Issued: No. 3092

09-17446-631

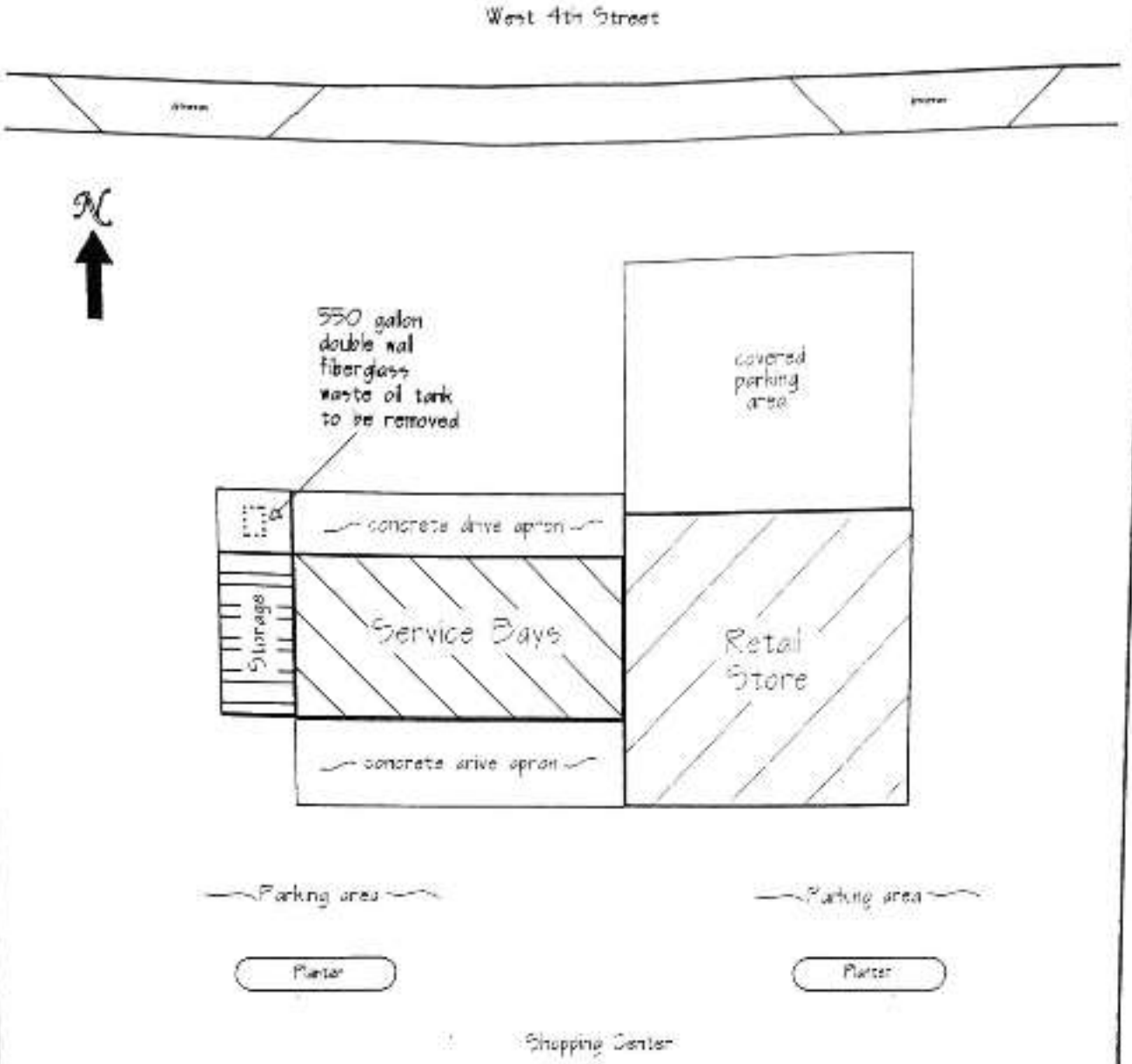

RMI

Ryan-Murphy, Incorporated
"The Good Earth Company"

Western Division Office
211 Granite Street, Suite E
Corona, California 91719
(714) 279-6210

project name:
Firestone Store #71F3
677 West 4th Street
San Bernardino, CA 92410

Site Plot Plan

RMI project #:	2198	Client: Bridgestone - Firestone, Inc.
drawn by	NH	

STATE WATER RESOURCES CONTROL BOARD

UNDERGROUND STORAGE TANK PERMIT APPLICATION - FORM A

COMPLETE THIS FORM FOR EACH FACILITY/SITE

MARK ONLY ONE ITEM
- [ ] 1. NEW PERMIT
- [ ] 2. INTERIM PERMIT
- [ ] 3. RENEWAL PERMIT
- [X] 4. AMENDED PERMIT
- [ ] 5. CHANGE OF INFORMATION
- [ ] 6. TEMPORARY SITE CLOSURE
- [ ] 7. PERMANENTLY CLOSED SITE

I. FACILITY/SITE INFORMATION & ADDRESS - (MUST BE COMPLETED)

DBA OR FACILITY NAME: Firestone Store # 7163

NAME OF OPERATOR: Bridgestone/Firestone Inc. (Mike Kies)

ADDRESS: 677 W. 4th Street

NEAREST CROSS STREET: Rialto & E St.

PARCEL # (OPTIONAL):

CITY NAME: San Bernardino

STATE: CA

ZIP CODE: 92410

SITE PHONE # WITH AREA CODE: (714) 381-3404

✓ BOX TO INDICATE: [X] CORPORATION [ ] INDIVIDUAL [ ] PARTNERSHIP [ ] LOCAL AGENCY DISTRICTS [ ] COUNTY AGENCY [ ] STATE AGENCY [ ] FEDERAL AGENCY

TYPE OF BUSINESS: [ ] 1. GAS STATION [ ] 2. DISTRIBUTOR [ ] 3. FARM [ ] 4. PROCESSOR [X] 5. OTHER

[ ] ✓ IF INDIAN RESERVATION OR TRUST LANDS

OF TANKS AT SITE: 1

E.P.A. I.D. # (optional): CAD981976582

EMERGENCY CONTACT PERSON (PRIMARY)		EMERGENCY CONTACT PERSON (SECONDARY) - optional	
DAYS: NAME (LAST, FIRST)	PHONE # WITH AREA CODE	DAYS: NAME (LAST, FIRST)	PHONE # WITH AREA CODE
Kies, Mike	(714) 381-3404	Willrich, Vern	(310) 927-7010
NIGHTS: NAME (LAST, FIRST)	PHONE # WITH AREA CODE	NIGHTS: NAME (LAST, FIRST)	PHONE # WITH AREA CODE

II. PROPERTY OWNER INFORMATION - (MUST BE COMPLETED)

NAME: J.C. Penney Co, Inc.

CARE OF ADDRESS INFORMATION: Real Estate Council

MAILING OR STREET ADDRESS: P.O. Box 659000

✓ box to indicate: [ ] INDIVIDUAL [ ] LOCAL AGENCY [ ] STATE AGENCY [X] CORPORATION [ ] PARTNERSHIP [ ] COUNTY AGENCY [ ] FEDERAL AGENCY

CITY NAME: Dallas, Tx

STATE: Tx

ZIP CODE: 75262

PHONE # WITH AREA CODE: (214) 884-5163

III. TANK OWNER INFORMATION - (MUST BE COMPLETED)

NAME OF OWNER: J.C. Penney Co, Inc.

CARE OF ADDRESS INFORMATION: Real Estate Council

MAILING OR STREET ADDRESS: P.O. Box 659000

✓ box to indicate: [ ] INDIVIDUAL [ ] LOCAL AGENCY [ ] STATE AGENCY [X] CORPORATION [ ] PARTNERSHIP [ ] COUNTY AGENCY [ ] FEDERAL AGENCY

CITY NAME: Dallas

STATE: Tx

ZIP CODE: 75262

PHONE # WITH AREA CODE: (214) 884-5163

IV. BOARD OF EQUALIZATION UST STORAGE FEE ACCOUNT NUMBER - Call (916) 739-2582 if questions arise.

TY (TK) HQ 4 4 - [ ]

V. LEGAL NOTIFICATION AND BILLING ADDRESS

Legal notification and billing will be sent to the tank owner unless box I or II is checked.

CHECK ONE BOX INDICATING WHICH ABOVE ADDRESS SHOULD BE USED FOR LEGAL NOTIFICATIONS AND BILLING: I. [X] II. [ ] III. [ ]

THIS FORM HAS BEEN COMPLETED UNDER PENALTY OF PERJURY, AND TO THE BEST OF MY KNOWLEDGE, IS TRUE AND CORRECT

APPLICANT'S NAME (PRINTED & SIGNATURE)	APPLICANT'S TITLE	DATE MONTH/DAY/YEAR
Noel W. Wilkinson [signature] AS AN AGENT FOR Firestone	Profit Manager	4/2/92

LOCAL AGENCY USE ONLY

COUNTY #	JURISDICTION #	FACILITY #
36		18328
LOCATION CODE - OPTIONAL	CENSUS TRACT # - OPTIONAL	SUPVISOR - DISTRICT CODE - OPTIONAL

THIS FORM MUST BE ACCOMPANIED BY AT LEAST (1) OR MORE PERMIT APPLICATION - FORM B, UNLESS THIS IS A CHANGE OF SITE INFORMATION ONLY.

FORM A (9-91) FORM A (9-92)

Mum 5/5/92

STATE WATER RESOURCES CONTROL BOARD

UNDERGROUND STORAGE TANK PERMIT APPLICATION - FORM B

COMPLETE A SEPARATE FORM FOR EACH TANK SYSTEM

MARK ONLY ONE ITEM
- [ ] 1 NEW PERMIT
- [ ] 2 INTERIM PERMIT
- [ ] 3 RENEWAL PERMIT
- [ ] 4 AMENDED PERMIT
- [ ] 5 CHANGE OF INFORMATION
- [ ] 6 TEMPORARY TANK CLOSURE
- [ ] 7 PERMANENT TANK CLOSURE
- [X] 8 TANK REMOVED

DBA OR FACILITY NAME WHERE TANK IS INSTALLED: Firestone Store # 1173

I. TANK DESCRIPTION

COMPLETE ALL ITEMS - SPECIFY IF UNKNOWN

A. OWNERS TANK I.D.#: 1

B. MANUFACTURED BY: Owens Corning

C. DATE INSTALLED (MO/DAY/YEAR): UNKNOWN

D. TANK CAPACITY IN GALLONS: 550

II. TANK CONTENTS

IF A IS MARKED, COMPLETE E ONLY

A.
- [ ] 1 MOTOR VEHICLE FUEL
- [ ] 2 PETROLEUM
- [ ] 3 CHEMICAL PRODUCT
- [X] 4 OIL
- [ ] 99 EMPTY
- [ ] 99 UNKNOWN

B.
- [ ] 1 PRODUCT
- [X] 2 WASTE

C.
- [ ] 1 MATERIAL IN USE/FULL
- [ ] 2 MATERIAL UNLOADED
- [ ] 3 LOADED
- [ ] 4 FILLED
- [ ] 5 CLEANED
- [ ] 6 AT FILL
- [ ] 7 METHANOL
- [X] 99 OTHER (SEE ITEM 2 BELOW)

D. IF A IS NOT MARKED, ENTER NAME OF SUBSTANCE STORED: USED OIL

E. A.P.I.

III. TANK CONSTRUCTION

MARK ONE ITEM ONLY IN BOXES A, B AND C, AND ALL THAT APPLIES IN BOXES D AND E

A. TYPE OF SYSTEM
- [X] 1 DOUBLE WALL
- [ ] 2 SINGLE WALL
- [ ] 3 SINGLE WALL WITH EXTERIOR LINER
- [ ] 4 SECONDARY CONTAINMENT VAULTED TANK
- [ ] 95 UNKNOWN
- [ ] 99 OTHER

B. TANK MATERIAL (Primary Tank)
- [ ] 1 BARE STEEL
- [ ] 2 CONCRETE
- [ ] 3 BRONZE
- [ ] 5 STAINLESS STEEL
- [ ] 6 POLYVINYL CHLORIDE
- [ ] 10 GALVANIZED STEEL
- [X] 8 FIBERGLASS
- [ ] 7 ALUMINUM
- [ ] 95 UNKNOWN
- [ ] 4 STEEL CLAD W/ FIBERGLASS REINFORCED PLASTIC
- [ ] 9 100% METHANOL COMPATIBLE WITH
- [ ] 99 OTHER

C. INTERIOR LINING
- [ ] 1 RUBBER LINED
- [ ] 5 GLASS LINING
- [ ] 2 ALKYD LINING
- [ ] 6 UNLINED
- [ ] 3 EPOXY LINING
- [X] 95 UNKNOWN
- [ ] 4 PHENOLIC LINING
- [ ] 99 OTHER

G. LINING MATERIAL COMPATIBLE WITH 100% METHANOL? YES ___ NO ___

D. CORROSION PROTECTION
- [ ] 1 POLYETHYLENE WRAP
- [ ] 5 CATHODIC PROTECTION
- [ ] 2 COATING
- [ ] 99 NONE
- [ ] 3 VINYL WRAP
- [ ] 95 UNKNOWN
- [ ] 4 FIBERGLASS REINFORCED PLASTIC
- [X] 99 OTHER Fiberglass

E. SPILL AND OVERFILL — SPILL CONTAINMENT INSTALLED (YEAR): ___ OVERFILL PREVENTION EQUIPMENT INSTALLED (YEAR): ___

IV. PIPING INFORMATION

CIRCLE A IF ABOVEGROUND OR B IF UNDERGROUND, BOTH IF APPLICABLE

A. SYSTEM TYPE: A U 1 SUCTION; A U 2 PRESSURE; A U 3 GRAVITY; A U 99 OTHER

B. CONSTRUCTION: A U 1 SINGLE WALL; A U 3 DOUBLE WALL; A U 2 LINED TRENCH; A U 95 UNKNOWN; A U 99 OTHER

C. MATERIAL AND CORROSION PROTECTION: A U 1 BARE STEEL; A U 2 STAINLESS STEEL; A U 3 POLYVINYL CHLORIDE (PVC); A U 4 FIBERGLASS PIPE; A U 5 ALUMINUM; A U 6 CONCRETE; A U 7 STEEL W/ COATING; A U 8 100% METHANOL COMPATIBLE PIPE; A U 9 GALVANIZED STEEL; A U 10 CATHODIC PROTECTION; A U 95 UNKNOWN; A U 99 OTHER

D. LEAK DETECTION
- [ ] 1 AUTOMATIC LINE LEAK DETECTOR
- [ ] 2 LINE TIGHTNESS TESTING
- [ ] 3 INTERSTITIAL MONITORING
- 99 OTHER

V. TANK LEAK DETECTION

- [ ] 1 VISUAL CHECK
- [ ] 2 INVENTORY RECONCILIATION
- [ ] 3 VADOSE MONITORING
- [ ] 4 AUTOMATIC TANK GAUGING
- [ ] 5 GROUND WATER MONITORING
- [ ] 6 TANK TESTING
- [ ] 7 INTERSTITIAL MONITORING
- [ ] 99 NONE
- [ ] 95 UNKNOWN
- [ ] 99 OTHER

VI. TANK CLOSURE INFORMATION

1. ESTIMATED DATE LAST USED (MO/DAY/YR):
2. ESTIMATED QUANTITY OF SUBSTANCE REMAINING: ___ GALLONS
3. WAS TANK FILLED WITH INERT MATERIAL? YES [ ] NO [ ]

THIS FORM HAS BEEN COMPLETED UNDER PENALTY OF PERJURY, AND TO THE BEST OF MY KNOWLEDGE IS TRUE AND CORRECT.

APPLICANTS NAME (PRINTED & SIGNATURE): Neal H. Holinshead — As Rep Agent for Firestone

DATE: 4/2/92

LOCAL AGENCY USE ONLY

THE STATE I.D. NUMBER IS COMPOSED OF THE FOUR NUMBERS BELOW

STATE I.D.#	COUNTY #	JURISDICTION #	FACILITY #	TANK #
	36		18328	01

PERMIT NUMBER: ___ PERMIT APPROVED BY/DATE: ___ PERMIT EXPIRATION DATE: ___

FORM B (3-91) THIS FORM MUST BE ACCOMPANIED BY A PERMIT APPLICATION - FORM A, UNLESS A CURRENT FORM A HAS BEEN FILED.

SAN BERNARDINO COUNTY - DEHS
HAZARDOUS MATERIALS FIELD SERVICES PROGRAM
UNDERGROUND STORAGE TANK REMOVAL
INSPECTION FORM

DATE: 5/5/92 TIME: 1230

FACILITY NAME: FIRESTONE

LOCATION: 677 W 4th St SB

CONTRACTOR: Ryan Murphy

INSPECTORS PRESENT — DEHS: CoB FIRE: P. Allaire AQMD: OTHER:

	QUANTITY	HAULER	DESTINATION
Triple Rinsate:	100 gal	Nidra & Sons	Demen Kendon
Tanks:	550 gal O.C.	Ryan Murphy	AC Recycling - Fontana

Degassing Contractor:

Manifest #: 91032949 SCAQMD Reference #: Dry Ice Used (10-15 lb/1000 gals): 10 lbs

Are there visible stains or residual odors in backfill or native soil? Is free product present? Is there a sheen on any water? Distinguish between ground water and surface run-off. Does a Rule 1166 situation exist? If so, date, time, and air quality personnel contacted.

NOTES:

Cory Beach
INSPECTOR

CONTRACTOR

	Tank#	Size	Material Held	UL #	Appearance (Rusty, holes, sound, etc.)
1.	1	550 gal	Waste Oil	222992	Fiberglass
2.					
3.					
4.					
5.					

MAP OF FACILITY (Indicate tank and sample locations)

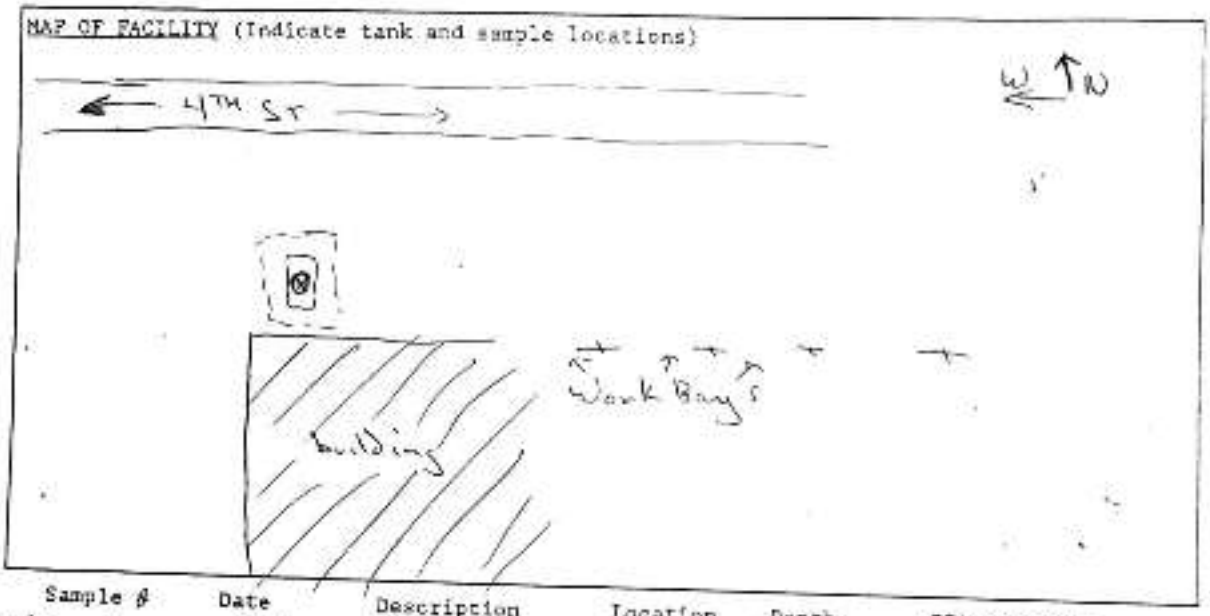

	Sample #	Date	Description (Color/Odor)	Location	Depth	EPA Test #'s
1.	WG-1	5/5/92		4" 1' below water level		418.1
2.						
3.						
4.						
5.						
6.						
7.						
8.						

Samples Taken By: Ryan & Murphy Laboratory: Associated Labs

Container: Glass Labels: Y Splits: N Headspace: N Seals: N

Refrigerated: Y Chain of Custody: Y

REQUIRED EPA TESTS

Gasoline: 8020 (BTXE) and 8015 (Modified for gas)
7420 (Pb) if tank held leaded gas.
Diesel: 8015 (Modified for diesel) or 418.1
Solvents: 8010
Waste Oil: 418.1 if contaminated, run or[illegible] 7050(Cd), 7190(Cr), 7950(Zn), 7420(Pb), 7080(Ba), [illegible](PCB's)

NOTE:
USST's >1000 gallons require a minimum of two samples. One sample should be taken at the fill end and the other at the turbine end. Both need to be from the native soil, not the back fill, that is at least 2 feet below the [illegible] bottom.

DP

310-6-2-86

FIRESTONE LEAK DETECTION PLAN FOR UNDERGROUND
HAZARDOUS MATERIAL STORAGE FACILITY

Date: 5/27/86

1. Name and Address of Facility:

Firestone Store #27FM
677 W. 4th Street
San Bernardino, CA 92401

2. Tank Owner

J.C. Penney
1301 Avenue of the America
New York, NY 10019

3. Description of Tank Facility:

Capacity: 500 gallons
Installed in 1970.
Single-wall, steel tank.
Contains waste oil.

4. Hydrogeology:

Depth to ground water is less than 30 feet.
Ground water flows in a southerly direction.
Potable water quality.
Location of nearest well is within two miles.

5. Description of Proposed Leak Detection System:

✓Existing tank will be replaced with a double-wall tank equipped with an annular monitoring device within the next 6 months.

Contractors in bidding stages at this time.

6. Name of Responsible Person for Leak Detection:

Fred Brink
(714)381-3404

7. Reporting Procedure Should a Leak be Detected:

Personnel to notify Fred Brink within 24 hours after leak is detected. Fred Brink will review records, review procedures, and confirm accuracy of monitoring system. Once this is accomplished and a leak is confirmed, Fred Brink will notify the Health Department within 24 hours.

Plot Plan is attached.

ENVIRONMENTAL HEALTH SERVICES

☒ 385 North Arrowhead Avenue • San Bernardino, CA 92415 0160 • (714) 387-4646
☐ 320 East "D" Street • Ontario, CA 91764 • (714) 988-1324
☐ 15505 Civic Drive • Victorville, CA 92392 • (619) 243-8141
☒ Hazardous Waste & Toxics Control (714) 387-4629
PLEASE REPLY TO ADDRESS CHECKED

COUNTY OF SAN BERNARDINO
ENVIRONMENTAL
PUBLIC WORKS AGENCY

RICHARD L. ROBERTS, R.S., M.P.H.
Director

Also serving the cities of
Adelanto | Needles
Barstow | Ontario
Big Bear Lake | Rancho Cucamonga
Chino | Redlands
Colton | Rialto
Fontana | San Bernardino
Grand Terrace | Upland
Loma Linda | Victorville
Montclair | Yucaipa

December 29, 1986

~~Firestone~~, Inc.
6333 Telegraph Road
Los Angeles, CA 90040

SUBJECT: INSTALLATION OF UNDERGROUND STORAGE TANKS AT THE FOLLOWING LOCATIONS:

1144 S. "E" STREET, SAN BERNARDINO, CA
~~677 W. 4th STREET, SAN BERNARDINO, CA~~
271 E. HIGHLAND AVENUE, SAN BERNARDINO, CA
300 W. REDLANDS BOULEVARD, REDLANDS, CA

The plans submitted for the underground storage facility at the above locations have been conditionally approved. The approval includes containment and leak detection systems for the tanks and piping and overfill protection for the tanks. It shall not take the place of any other required approvals (e.g., fire, electric, air quality). Additional recommendations and/or requirements are:

1). Metal pipes and fittings are to be wrapped with hydrocarbon resistant tape or an equivalent approved by this Department.

2). All monitoring points must be provided with tamper-proof fluid tight access.

The completed system must be hydrostatically tested, pressure tested or equivalent in the presence of an inspector before backfilling is completed. Tanks and gravity feed piping are to be pressure tested at 4.5 to 5.0 PSI for 30 minutes prior to final approval.

The first required inspection will be prior to setting the tanks. Appropriate bedding material must be in place and U.L. numbers will be verified at this time. Please advise us at least 48 hours in advance of requested inspection time.

If you have any questions, please call at (714) 387-4629.

E N T R I X

WORKPLAN FOR ADDITIONAL SITE ASSESSMENT

FORMER FIRESTONE STORE
677 WEST 4TH STREET
SAN BERNARDINO, CA
BFRC PIN #180513

Prepared for:

BFS RETAIL AND
COMMERCIAL OPERATIONS, LLC
Bloomingdale, IL

Prepared by:

ENTRIX, INC.
Ventura, CA

RECEIVED
FEB 21 2003
COUNTY FIRE DEPARTMENT
HAZARDOUS MATERIALS

Project No. 3032909

February 20, 2003

WORKPLAN FOR ADDITIONAL SITE ASSESSMENT

FORMER FIRESTONE STORE
677 WEST 4TH STREET
SAN BERNARDINO, CA
BFRC PIN #180513

Prepared for:

BFS RETAIL AND
COMMERCIAL OPERATIONS, LLC
333 East Lake Street
Bloomingdale, IL 60108

Prepared by:

ENTRIX, INC.
2140 Eastman Avenue, Suite 200
Ventura, California 93003

Project No. 3032909

February 20, 2003

Page

List of Figures iii

Professional Certification iv

1.0 Introduction 1-1

2.0 Environmental Setting 2-1

2.1 Land Use and Topography 2-1

2.2 Geology 2-1

2.3 Hydrogeology 2-1

3.0 Site Background 3-1

3.1 Site History 3-1

3.2 Previous Environmental Testing and Remediation 3-1

4.0 Scope of Work 4-1

4.1 Workplan Rationale 4-1

4.2 Soil Boring Installation and Sampling 4-1

4.3 Reporting 4-2

5.0 Methods 5-1

5.1 Personnel and Procedures 5-1

5.2 Site Safety 5-1

5.3 Utility Clearance 5-1

5.4 Soil Boring Installation Procedures 5-1

5.5 Soil Sampling Collection and Handling Procedures 5-2

6.0 Quality Assurance/Quality Control Plan 6-1

6.1 Objectives 6-1

6.2 Project Organization and Responsibilities 6-1

6.2.1 Project Manager 6-1

6.2.2 QA Director 6-1

6.2.3 Health and Safety Officer 6-2

6.2.4 Field Geologist 6-2

6.3 Calibration Procedures and Frequency 6-2

6.4 Sample Quality Control 6-3

6.5 Data Reduction, Validation and Reporting 6-3

6.6 Corrective Action 6-3

6.7 Quality Assurance Reports 6-3

7.0 Schedule and Reporting 7-1

APPENDIX A – "No Further Action" Letter for Used Oil UST Removed in 1986

APPENDIX B – *Subsurface Investigation Report* prepared by Calvada Environmental Services, Inc. dated July 29, 2002

Figure 1. Site Location Map

Figure 2. Site Map and Soil Boring Locations

WORKPLAN FOR ADDITIONAL SITE ASSESSMENT

FORMER FIRESTONE STORE
677 West 4th Street
San Bernardino, CA
BFRC PIN #180513

This workplan has been prepared by ENTRIX, Inc. (ENTRIX) under the professional supervision of the Principal(s) and/or staff whose signature(s) appear hereon.

The scope of work and specifications are presented in accordance with generally accepted professional geologic practice. There is no other warranty either expressed or implied.

2/20/03
Date

David B. Blankenhorn, R.G.
State of California Registered Geologist #7009

REGISTERED GEOLOGIST
DAVID B. BLANKENHORN
NO. 7009
STATE OF CALIFORNIA

ENTRIX, Inc. has been contracted by BFS Retail and Commercial Operations, LLC (BFRC) to prepare this workplan for additional site assessment at the Former Firestone Store located at 677 West 4th Street (subject site) in the City of San Bernardino, San Bernardino County, California (Figure 1). The objective of this workplan is to present the results of a previous site assessment conducted at the subject site in July 2002 and outline the proposed activities to further characterize the lateral and vertical extent of subsurface impacts discovered during the previous assessment.

The site assessment performed in July 2002 was conducted by others to investigate areas of environmental concern which were identified in a previous Phase I Environmental Site Assessment. The areas of assessment included the following:

- thirteen hydraulic hoists;
- an indoor clarifier;
- three 10,000-gallon former gasoline underground storage tanks (USTs) which were removed from the subject site in 1985;
- the former gasoline dispensing area; and,
- one 550-gallon former used oil UST which was removed from the subject site in 1986.

The results of the site assessment indicated that subsurface petroleum hydrocarbon impacts are present in the vicinity of the former gasoline dispensing area. Accordingly, this workplan has been developed to further characterize the lateral and vertical extent of petroleum hydrocarbon impacts in this area. The scope of work involves the installation of 5 soil borings and the collection of up to 10 soil samples for chemical analysis. The results of this assessment will be used in conjunction with the previous assessment results to develop a site conceptual model and outline an appropriate site management approach.

The remainder of this workplan is organized as follows:

- Section 2.0 describes the environmental setting;
- Section 3.0 discusses the site background;
- Section 4.0 presents the proposed scope of work;
- Section 5.0 describes the methods;
- Section 6.0 outlines the quality assurance project plan; and,
- Section 7.0 discusses the proposed project schedule and reporting.

The following information summarizes the topographic, geologic, and hydrogeologic data necessary to understand the physical setting of the subject site.

2.1 LAND USE AND TOPOGRAPHY

The subject site is located in a mixed commercial area within the Carousel Mall and is bounded by West 4th Street to the north and by commercial property to the east, north, and west (Figure 1).

The subject site is located at an elevation of approximately 1,055 feet above mean sea level (msl) and the topography is relatively flat with a gentle slope towards the southeast. The nearest surface water body is Warm Creek which is situated approximately 0.60 miles southeast of the subject site.

2.2 GEOLOGY

Soils encountered at the subject site during the July 2002 assessment consisted of fine to coarse sand from ground surface to a depth of 40 feet below ground surface (bgs) (the maximum depth of exploration).

2.3 HYDROGEOLOGY

The subject site is located within the Bunker Hill Groundwater Basin. Based on information obtained from the online California Department of Water Resources Water Data Library, depth to groundwater appears to be between 40 and 60 feet bgs in the vicinity of the subject site.

The following information summarizes the site history and previous site assessment activities conducted at the subject site in July 2002.

3.1 SITE HISTORY

BFRC commenced operations at the subject site in 1983 as a sublease from JC Penney, and operated the site for retail sale of tires and automotive services until May of 1993. In 1985, three, 10,000-gallon gasoline USTs were removed from the subject site. BFRC has no record of any agency confirmation of the gasoline UST removal. One used oil UST was removed from the subject site in 1986, and BFRC obtained a "No Further Action" letter issued by the County of San Bernardino Environmental Management Group for this UST. A copy of the "No Further Action" letter is provided in Appendix A.

3.2 PREVIOUS ENVIRONMENTAL TESTING AND REMEDIATION

On July 9, 2002, Calvada Environmental Services, Inc. conducted a site assessment at the subject site to investigate areas of environmental concern which were identified in a previous Phase I Environmental Site Assessment. These areas included an indoor clarifier, the former used oil UST, 13 hydraulic hoists, the former gasoline USTs, and the former gasoline dispensing area. The investigation consisted of the installation of seven soil borings advanced using hollow stem auger and hydraulic hammer drill rigs, five hand auger borings, and the collection of twenty-one soil samples for chemical analysis. The soil boring locations are presented in Figure 2.

The soil borings were advanced to depths ranging between 10 and 40 feet bgs and soil samples were collected every 10 feet. Seventeen of the soil samples were analyzed for Total Petroleum Hydrocarbons as gasoline (TPH-g) by EPA Method 8015M and volatile organic compounds (VOCs) by EPA Method 8260, and 9 of the samples were analyzed for total recoverable petroleum hydrocarbons (TRPH) by EPA Method 418.1.

TPH-g was detected in 3 samples (SB-1-20, SB-2-10, and SB-2-20) that were collected in the vicinity of the former dispensing islands at concentrations ranging from 0.114 mg/kg in SB-2 at a depth of 10 feet below ground surface (bgs) to 4,780 mg/kg in SB-1 at a depth of 20 feet bgs. Benzene, toluene, ethylbenzene, and total xylenes (BTEX) were also detected in soil samples SB-1-20, SB-2-10, and SB-2-20, but no fuel oxygenates were detected in any of the soil samples. Benzene concentrations ranged between 0.005 mg/kg in SB-2 at 10 feet bgs and 21.6 mg/kg in SB-1 at 20 feet bgs. N-butylbenzene, isopropyltoluene, 4-isopropyltoluene, naphthalene, N-propylbenzene, 1,2,4-trimethylbenzene, and 1,3,5-trimethylbenzene were also detected in soil samples SB-1-20 and SB-2-20. TRPH was detected in 3 soil samples (HA-1-10, HA-2-10, and HA-3-10) at concentrations ranging from 21 mg/kg to 367 mg/kg. Of the detected petroleum hydrocarbon compounds, only the concentrations of benzene and ethylbenzene in soil

samples SB-1-20 and SB-2-20 exceed the United States Environmental Protection Agency Region 9 Preliminary Remediation Goals (PRGs) for industrial land use.

The soil analytical results from the previous site assessment activities are presented in Table 1 and the site assessment report (*Subsurface Investigation Report* prepared by Calvada Environmental Services, Inc. dated July 29, 2002) is provided in Appendix B.

The proposed scope of work involves installing 5 soil borings and collecting up to 10 soil samples for chemical analysis. The workplan rationale and the scope of work are outlined below and the methods and quality control/quality assurance procedures are discussed in Sections 5.0 and 6.0, respectively.

4.1 WORKPLAN RATIONALE

The objective of the scope of work is to further characterize the lateral and vertical extent of impacts in the vicinity of the former gasoline dispensing area to augment the data collected from soil borings SB-1 and SB-2 which were advanced in July 2002. Specifically, five soil borings will be advanced at the following locations:

- ESB-1 will be installed within 5 feet of the western corner of the northern gasoline dispensing island and approximately 10 feet north of the previous soil boring SB-2 to further characterize the lateral and vertical extent of impacts in the vicinity of the connection between the UST piping and the gasoline dispenser;
- ESB-2 will be located within 5 feet of the western corner of the southern gasoline dispensing island and approximately 10 feet south of the previous soil boring SB-2 to characterize the lateral and vertical extent of impacts in the vicinity of the connection between the UST piping and the gasoline dispenser;
- ESB-3 will be installed between previous soil borings SB-1 and SB-2 to characterize the lateral and vertical extent of impacts in this area;
- ESB-4 will be installed within 5 feet of the eastern corner of the northern gasoline dispensing island and approximately 10 feet north of the previous soil boring SB-1 to further characterize the lateral and vertical extent of impacts in the vicinity of the connection between the UST piping and the gasoline dispenser; and,
- ESB-5 will be advanced within 5 feet of the eastern corner of the southern gasoline dispensing island and approximately 10 feet south of previous soil boring SB-1 to characterize the lateral and vertical extent of impacts in the vicinity of the connection between the UST piping and the gasoline dispenser.

The locations of the proposed soil borings are presented in Figure 2.

4.2 SOIL BORING INSTALLATION AND SAMPLING

The soil borings will be advanced using a truck-mounted hydraulic hammer drill rig, and will be advanced to either below the zone of petroleum hydrocarbon impacts, if observed, the capillary fringe, or approximately 40 feet bgs (maximum depth that drilling subcontractor has reached at a site situated within 0.1 miles of the subject site).

Continuous soil samples will be collected from each boring, and the lithology at each boring will be recorded. The soil will be field screened using visual and olfactory observations and a photoionization detector (PID). Closure of the boreholes will be accomplished by sealing from bottom to top with hydrated bentonite.

Up to 2 soil samples will be collected from these soil borings. One sample will be collected from the soil zone exhibiting the highest evidence of petroleum hydrocarbon impacts and the other sample will be collected from the base of the soil boring. If no evidence of petroleum hydrocarbon impacts are observed in a boring, then only the deepest sample from that boring will be analyzed. All of the soil samples will be analyzed for TPH-g by EPA Method 8015 and BTEX by EPA Method 8021.

The soil boring installation methods and soil sample collection and handling procedures are described in further detail in Sections 4.4 and 4.5, respectively.

4.3 REPORTING

Upon receipt of the analytical data, a report will be prepared for submittal to the Hazardous Materials Division of the San Bernardino County Fire Department (SBCFD). The following information, at a minimum, will be presented in the report: 1) methods used during the assessment; 2) a site map showing the area of investigation; 3) soil boring logs; 4) the results of the site assessment; 5) development of a site conceptual model based on the data; and, 6) a summary of findings. Based on the results of the additional assessment activities, ENTRIX will prepare a separate workplan which outlines the proposed site management approach and describes any additional activities to be conducted at the subject site.

5.1 PERSONNEL AND PROCEDURES

All environmental work described in this workplan will be performed by a qualified ENTRIX qualified field geologist/engineer working under the supervision of a California-Registered Geologist. This person will supervise the field activities, collect soil samples, coordinate delivery of the samples to a certified analytical laboratory, and oversee all phases of the work including managing subcontractors, maintaining soil boring logs, data analysis, and report preparation. All field procedures (e.g., permitting, sampling protocol, chain-of-custody, preparation of a Health and Safety Plan, etc.) will follow San Bernardino County and State of California guidelines at the time the work is performed.

5.2 SITE SAFETY

A site safety plan will be developed in conformance with the Occupational Safety and Health Administration (OSHA) guidelines set forth in "Hazardous Waste Operations and Emergency Response" (29 CFR 1910.120). The document will be reviewed and signed by all ENTRIX personnel and subcontractors performing work on the site. A copy will be present on-site at all times and kept in an easily accessed location.

5.3 UTILITY CLEARANCE

Utility clearance will be obtained at the subject site prior to commencing the soil boring installation. Underground Services Alert will be notified at least 48 hours prior to the start of work activities. In addition, ENTRIX and drilling contractor personnel will inspect the areas to assure that no underground piping or other infrastructure obstructed the soil boring locations. If necessary, the first 5 feet of soil borings in the vicinity of underground utilities will be advanced using a hand auger as a precaution.

5.4 SOIL BORING INSTALLATION PROCEDURES

The soil borings will be installed using a truck-mounted hydraulic-hammer rig at each location. The soil borings will be advanced to either below the zone of petroleum hydrocarbon impacts, if observed, the capillary fringe, or approximately 40 feet bgs (maximum depth that drilling subcontractor has reached at a site situated within 0.1 miles of the subject site). Continuous soil cores will be collected from each boring by advancing a 1.5-inch outside diameter core barrel into the subsurface sediment, and the lithology at each boring will be recorded. Prior to sampling at each boring location, the drilling equipment will be steam cleaned or thoroughly washed with a solution of Alconox or non-phosphate soap and double rinsed with potable water.

The soil samples will be field screened using visual and olfactory observations and a photoionization detector (PID). The soil core will be described according to the Unified

Soil Classification System by an ENTRIX geologist, and a continuous log of the soil encountered will be maintained for each boring.

Upon completion of the soil borings, the soil borings will be abandoned by sealing from bottom to top with hydrated bentonite. Soil cuttings generated from the soil boring program will be contained and temporarily stored onsite until characterization results are received and arrangements for offsite disposal can be made.

5.5 SOIL SAMPLING COLLECTION AND HANDLING PROCEDURES

Soil samples selected for analytical testing will be collected into acetate sample liners, sealed with 2 mil Teflon™ film, and fitted with plastic end caps. Sample containers will be labeled using a waterproof marker, and sample labels will include the sampler's initials, location ID, and time. All samples will be placed in individual ziploc-type bags, sealed, and stored in coolers on ice to maintain samples at 4°C prior to and during shipment to the analytical laboratory. A chain-of-custody manifest will be completed on-site and will accompany the samples to the lab. The samples will be transferred to the laboratory within 48 hours of sampling.

All of the soil samples will be analyzed for TPH-g by EPA Method 8015 and BTEX by EPA Method 8021.

6.1 OBJECTIVES

The primary objective of the Quality Assurance/Quality Control Plan (QA/QC Plan) is to provide procedures to obtain representative data which can be used to meet the project goals. In general, quality and representation of the data are assured by adherence to formalized and standardized field and laboratory procedures performed by trained, qualified personnel.

This QA/QC Plan addresses the QA procedures to be followed during field investigations and the subsequent evaluation and reporting of data. Analytical laboratories utilized during the course of this investigation will have appropriate State of California certifications which require adherence to their own specific QA/QC procedures. ENTRIX will verify that selected laboratories follow appropriate procedures to ensure that acceptable levels of accuracy, precision, representativeness, completeness, and comparability are maintained for each data set.

6.2 PROJECT ORGANIZATION AND RESPONSIBILITIES

The sampling will be performed by ENTRIX and required subcontractors under the direction of the ENTRIX Project Manager and by a California Registered Geologist, as appropriate. All personnel involved with this project are aware of their individual responsibilities, as described in the following subsections, and understand that QA must be applied throughout the entire duration of the project.

6.2.1 PROJECT MANAGER

The Project Manager will be responsible for adherence to project schedules, project coordination, maintaining project documentation, and management of technical, financial, and administrative aspects of the project. The Project Manager is the primary contact between the SBCFD and ENTRIX project team.

6.2.2 QA DIRECTOR

The QA Director for the project is responsible for implementing the QA/QC Plan to ensure that sampling and analysis procedures are properly followed. The QA Director coordinates the necessary report preparation, reviews and also provides QA audits. For this project, the QA Director and Project Manager roles are combined.

6.2.3 HEALTH AND SAFETY OFFICER

The responsibilities of the Health and Safety Officer include implementing the HASP, documenting all health and safety related activities, and ensuring that health and safety

equipment is calibrated and maintained. A HASP for distribution internal to ENTRIX will be generated and present at all times on the site.

6.2.4 Field Geologist

The Field Geologist ensures that field activities are properly executed in accordance with QA procedures. The Field Geologist has the authority to:

- Stop any sampling that is not following acceptable protocols.
- Discard any sample that is not correctly collected, preserved, or transported.
- Invalidate any data obtained from an improperly collected sample.
- Invalidate any data if the proper sample handling and documentation procedures have not been followed.

6.3 Calibration Procedures and Frequency

All equipment and instruments used in the investigation will be maintained and calibrated to operate within the manufacturer's specifications so that the required sensitivity and QA/QC parameters are upheld. Analytical laboratory equipment will be maintained and calibrated in accordance with the laboratory's specific quality assurance plan, and is a significant part of the laboratory accreditation evaluation.

Operational procedures for all field equipment will be followed to ensure that the equipment is operating properly and that data are valid and traceable to a particular instrument. These procedures may include:

- Operation theory
- Functional operational checks
- Routine maintenance
- Calibration procedures
- Simplified operational instructions
- Special environmental conditions or interferences
- Deactivation and storage procedures.

Calibration and maintenance requirements of the field equipment will follow the manufacturer's specifications.

6.4 Sample Quality Control

Sampling will be conducted using procedures that protect the physical and chemical integrity of the sample. Representative data will be obtained by adhering to specific sampling and analysis procedures outlined in Section 4.0. Sample QC procedures at the analytical laboratory will be in accordance with their accredited plan. Each sample is

tracked from the time of collection by extensive field documentation, which is completed during sampling.

A Chain-of-Custody form is designed to create an accurate record which can be used to trace the possession and handling of samples from the moment of collection through analysis. The Chain-of-Custody is filled out by the field sampling team at the time a sample is collected. The Chain-of-Custody will accompany the sample through all transportation until it is received by the laboratory, where it is filed. Whenever a sample is transferred from one party to another, both parties sign and date the Chain-of-Custody at the time of transfer.

6.5 Data Reduction, Validation and Reporting

Data from the analytical laboratory will be reviewed by internal laboratory management before being submitted to the Project Manager/QA Director. Analytical data from the laboratory must include the data report, and all related QA/QC data.

The Project Manager/QA Director will be responsible for evaluation of the data, including tabulating all laboratory data and completing a QA/QC review.

6.6 Corrective Action

During the course of the project it will be the responsibility of the Project Manager to ensure that all of the specified sampling procedures are followed and that data meet prescribed acceptance criteria. The field and analytical procedures will be reviewed if QA/QC problems or deficiencies requiring corrective action occur. If a problem is discovered, prompt and prescribed action will be taken to correct the problem. Corrective action may be initiated based upon QC data or audit results.

6.7 Quality Assurance Reports

The Project Manager and QA Director will rely on written reports and memoranda documenting data assessment activities, audits, nonconformance, and corrective actions to verify that QA requirements are being met. QA/QC activities will be documented. All information received from an outside source or developed during the project will be stored in project files. The Project Manager will identify which field documents will be designated as QA records for the project file. The Project Manager will also ensure that QA records are properly stored and retrievable upon completion of the project.

7.0
SCHEDULE AND REPORTING

The additional site assessment activities will commence within 2 weeks after SBCFD approval of the workplan. The field activities are anticipated to require approximately 2 days to complete, the analytical results will be received within 2 weeks of submittal, and the report will be submitted to the SBCFD within 3 weeks of receipt of the analytical results.

Table 1. Summary of Soil Sampling Results from July 2002 Assessment[1]

Soil Sample ID	Location	Depth (feet bgs)	TEPH[2] (mg/kg)	TPH-g[3] (mg/kg)	Benzene (mg/kg)	Toluene (mg/kg)	Ethylbenzene (mg/kg)	Total Xylenes (mg/kg)	MTBE (mg/kg)	N-butylbenzene (mg/kg)	Isopropylbenzene (mg/kg)	4-Isopropyltoluene (mg/kg)	Naphthalene (mg/kg)	Isopropylbenzene (mg/kg)	1,2,4-Trimethylbenzene (mg/kg)	1,3,5-Trimethylbenzene (mg/kg)
SB-1-10	Frnr. Gasoline Dispensing Area	10	NA	<0.10	<0.005	<0.005	<0.005	<0.005	<0.005	<0.005	<0.005	<0.005	<0.005	0.01	<0.005	<0.005
SB-1-20	Frnr. Gasoline Dispensing Area	20	NA	4,381	21.6	1.36	45.8	280.8	<0.005	7.8	5.6	2.59	5.47	19	144	42.2
SB-2-10	Frnr. Gasoline Dispensing Area	10	NA	0.114	0.005	0.024	<0.005	0.035	<0.005	<0.005	<0.005	<0.005	<0.005	<0.005	0.086	<0.005
SB-2-20	Frnr. Gasoline Dispensing Area	20	NA	2,480	14.7	11.4	38.5	164.4	<0.005	6.38	8	1.98	6.19	34.6	187	31.4
SB-3-10	Frnr. Gasoline UST Area	10	NA	<0.10	<0.005	<0.005	<0.005	<0.005	<0.005	<0.005	<0.005	<0.005	<0.005	<0.005	<0.005	<0.005
SB-3-20	Frnr. Gasoline UST Area	20	NA	<0.10	<0.005	<0.005	<0.005	<0.005	<0.005	<0.005	<0.005	<0.005	<0.005	<0.005	<0.005	<0.005
SB-3-30	Frnr. Gasoline UST Area	30	NA	<0.10	<0.005	<0.005	<0.005	<0.005	<0.005	<0.005	<0.005	<0.005	<0.005	<0.005	<0.005	<0.005
SB-3-40	Frnr. Gasoline UST Area	40	NA	<0.10	<0.005	<0.005	<0.005	<0.005	<0.005	<0.005	<0.005	<0.005	<0.005	<0.005	<0.005	<0.005
SB-4-10	Frnr. Gasoline UST Area	10	NA	<0.10	<0.005	<0.005	<0.005	<0.005	<0.005	<0.005	<0.005	<0.005	<0.005	<0.005	<0.005	<0.005
SB-4-20	Frnr. Gasoline UST Area	20	NA	<0.10	<0.005	<0.005	<0.005	<0.005	<0.005	<0.005	<0.005	<0.005	<0.005	<0.005	<0.005	<0.005
SB-4-30	Frnr. Gasoline UST Area	30	NA	<0.10	<0.005	<0.005	<0.005	<0.005	<0.005	<0.005	<0.005	<0.005	<0.005	<0.005	<0.005	<0.005
SB-4-40	Frnr. Gasoline UST Area	40	NA	<0.10	<0.005	<0.005	<0.005	<0.005	<0.005	<0.005	<0.005	<0.005	<0.005	<0.005	<0.005	<0.005
SB-5-10	Frnr. Used Oil UST Area	10	<10	<0.10	<0.005	<0.005	<0.005	<0.005	<0.005	<0.005	<0.005	<0.005	<0.005	<0.005	<0.005	<0.005
SB-5-20	Frnr. Used Oil UST Area	20	<10	<0.10	<0.005	<0.005	<0.005	<0.005	<0.005	<0.005	<0.005	<0.005	<0.005	<0.005	<0.005	<0.005
SB-6-10	Clarifier	10	<10	<0.10	<0.005	<0.005	<0.005	<0.005	<0.005	<0.005	<0.005	<0.005	<0.005	<0.005	<0.005	<0.005
SB-7-10	Clarifier	10	<10	<0.10	<0.005	<0.005	<0.005	<0.005	<0.005	<0.005	<0.005	<0.005	<0.005	<0.005	<0.005	<0.005
HA-1-10	Clarifier	10	307	<0.10	<0.005	<0.005	<0.005	<0.005	<0.005	<0.005	<0.005	<0.005	<0.005	<0.005	<0.005	<0.005
HA-2-10	Inground Hoist	10	21	NA	NA	NA	NA	NA	NA	NA	NA	NA	NA	NA	NA	NA
HA-3-10	Inground Hoist	10	39	NA	NA	NA	NA	NA	NA	NA	NA	NA	NA	NA	NA	NA
HA-4-10	Inground Hoist	10	<10	NA	NA	NA	NA	NA	NA	NA	NA	NA	NA	NA	NA	NA
HA-5-10	Inground Hoist	10	<10	NA	NA	NA	NA	NA	NA	NA	NA	NA	NA	NA	NA	NA
USEPA Region 9 Industrial Preliminary Remediation Goals			NA	NA	1.2	422	30	420	9.	Not Established	Not Established	Not Established	190	Not Established	370	70

NOTES:

1) Results of site assessment services conducted by CalVada Environmental Services, Inc. on July 22, 2002.

2) Total recoverable petroleum hydrocarbons.

3) Total petroleum hydrocarbons as gasoline.

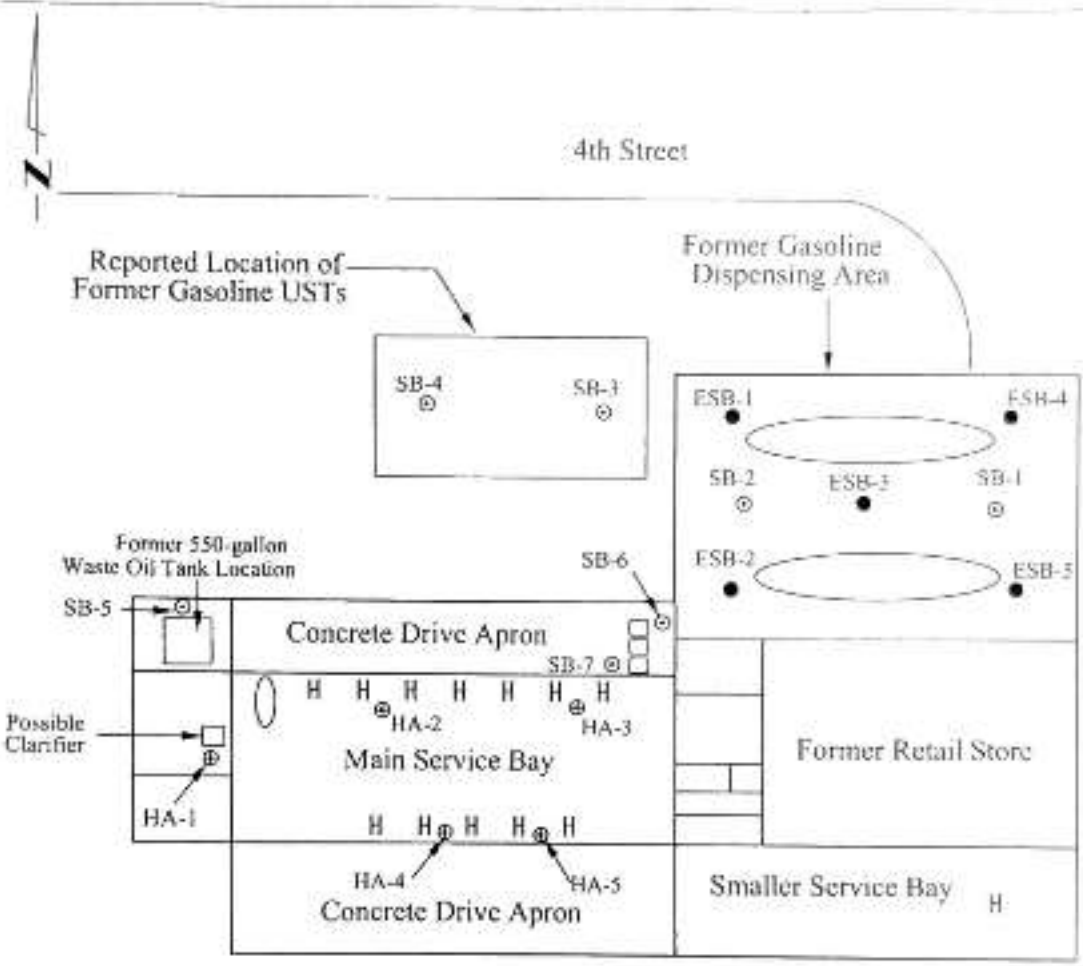

LEGEND

- ● Proposed Soil Buring Location
- ⊕ Hand Auger Boring Location Installed in July 2002
- ⊙ Soil Boring Location Installed in July 2002
- H Hydraulic Hoist

DRAWING NOT TO SCALE

Source Map: Figure 2 of the "Subsurface Investigation Report" prepared by Colorado Environmental Services dated July 16, 2001

ENTRIX

FIGURE 2

Site Plan and Soil Boring Locations

Former Bangkok Plaza Property
[illegible]
San Bernardino, California
BFS Retail and Commercial Operations, LLC

[illegible]	[illegible]	[illegible]

ENVIRONMENTAL HEALTH SERVICES

☑ 385 North Arrowhead Avenue • San Bernardino, CA 92415-0160 • (714) 387-4646
☐ 320 East "D" Street • Ontario, CA 91764 • (714) 391-7570
☐ 16505 Civic Drive • Victorville, CA 92392 • (619) 243-8141
☐ 17830 Arrow Boulevard • Fontana, CA 92335 • (714) 829-6244
☐ 57407 Twentynine Palms Highway • Yucca Valley, CA 92284 • (619) 228-5410
☐ San Bernardino County Vector Control Program
2355 East Fifth Street • San Bernardino, CA 92415-0064 • (714) 383 3200
☐ Environmental Enforcement and Housing
172 West Third Street • San Bernardino, CA 92415-0315 • (714) 387-6512/6515

COUNTY OF SAN BERNARDINO
ENVIRONMENTAL
MANAGEMENT GROUP

PAMELLA BENNETT, R.E.H.S
Director

Also serving the cities of

Adelanto	Montclair
Apple Valley	Needles
Barstow	Ontario
Big Bear Lake	Rancho Cucamonga
Chino	Redlands
Chino Hills	Rialto
Colton	San Bernardino
Fontana	Twentynine Palms
Grand Terrace	Upland
Hesperia	Victorville
Highland	Yucaipa
Loma Linda	Yucca Valley

JUL 27 1992

July 22, 1992

Ryan-Murphy Inc.
211 Granite, Suite E
Corona, CA 91719

APPROVAL
CLOSURE REPORT

ATTN: NEAL HOLDRIDGE

SUBJECT: UNDERGROUND STORAGE TANK REMOVAL AT 677 WEST 4TH STREET, SAN BERNARDINO, CA #71F3

This Department has reviewed the reports submitted on July 2, 1992 and the sample analysis from Associated Laboratories, for the above facility. The results indicate that the amount of contamination is below that which is generally considered a problem and further investigation is not warranted at this time.

It is important to note that this does not constitute a releasing of liability for any remaining contamination or contamination not detected. Should site conditions alter, the Department may require further investigation and remedial action.

Greg Beach

Greg Beach, R.E.H.S.
Environmental Health Specialist II
Hazardous Materials Field Services

GB:vr

JUL 29 1992

HARRY M. MAYS
County Administrative Officer
ALBERT R. REID
Assistant Administrative Officer
Environmental Management Group

Board of Supervisors
MARSHA TUROCI ..... First District
JON D. MIKELS ..... Second District
ROBERT L. HAMMOCK ..... Fifth District
BARBARA CRAM RORDAN ..... Third District
LARRY WALKER ..... Fourth District

CALVADA
ENVIRONMENTAL SERVICES

UST [redacted]
1146
San Bernardino, CA
Phase II

July 29, 2002

Mr. John Payne
AMBIENT ENVIRONMENTAL, INC.
1709 Rimpau Avenue, Suite 109
Corona, California 92881

RECEIVED
JUL 30 2002
CONSTRUCTION SERVICES

RE: SUBSURFACE INVESTIGATION
J.C. PENNY'S TBA
677 CAROUSEL
SAN BERNARDINO, CALIFORNIA
CES JOB NO. CES02.044

Dear Mr. Payne:

Calvada Environmental Services, Inc. (CES) is pleased to submit this limited subsurface investigation report regarding the above-referenced property (Drawing 1). The purpose of this investigation was to evaluate the potential contamination from several areas of concern at the subject site, including a former underground storage tank area and waste oil tank. The scope of work was performed in general accordance with CES proposal 2002.05.056R. CES prepared this report exclusively for the benefit of Ambient Environmental, Inc. and J.C. Penny's, and both parties may rely upon its contents and conclusions.

BACKGROUND

Rincon prepared a Phase I Environmental Site Assessment for the subject site. The investigation identified several RECs as defined by ASTM and professional practice standards. The areas identified that needed further investigation include:

- Past use of an indoor clarifier/waste oil tank
- 13 hydraulic hoists
- Former UST area and dispenser island
- Former waste oil tank

In order to evaluate the whether sub-surface contamination in relationship to the above four areas was present, CES took a course of action to perform the following:

- Boring SB-1 and SB-2 were placed adjacent to the pump island;
- Borings SB-3 and SB-4 were drilled in the reported area of the former UST's;
- Boring SB-5 was drilled adjacent to the former waste oil tank; and,
- Borings SB-6 and SB-7 were drilled adjacent to a clarifier.

Los Angeles
Corporate Offices
108 Business Center Drive
Corona, CA 92880
Phone (909) 736-1217
Fax (909) 280-9746

Phoenix
7755 East Gray Road
Suite 101
Scottsdale, AZ 85260
Phone (480) 596-6514
Fax (480) 596-2674

Denver
6860 South Yosemite Court
Suite 2000
Englewood, CO 80112
Phone (720) 488-1303
Fax (720) 488-1306

San Francisco
1485 Enea Court
Suite 1330
Concord, CA 94520
Phone (925) 288-9960
Fax (925) 288-9746

Additionally, five hand auger (HA) borings were advanced in accessible locations in areas of concern within the main service bay of the former Auto Center.

- HA-1 was drilled adjacent to a clarifier/waste oil area near the compressor room;
- HA-2 through HA-5 were drilled at an accessible location near the hydraulic hoists.

The HA boring locations are believed to be positioned in strategic areas sufficient to determine whether a release had occurred at the site and affected the soil beneath those areas of concern.

FIELD WORK

On July 9, 2002, ATC performed soil sampling at various locations, depicted on Drawing 2. Two drill rigs were utilized for this project: a Geoprobe 8M push rig and a CME 75 hollow stem auger rig and a hand auger due to accessibility problems. Discrete soil samples were acquired at selected intervals within each boring. All of the soil samples were obtained in stainless steel sleeves, which were labeled, stored on ice, and delivered under chain-of-custody protocol to Enviro-Chem Laboratories, Inc., a state-certified laboratory, located in Pomona, California. Submitted soil samples were analyzed for various constituents as detailed in Table 1 –"Summary of Soil Sample Results."

FINDINGS

Soils encountered during this subsurface investigation consisted of a brown to buff white fine to coarse sand to a depth of 40 feet. Only two areas, the pump island for the former dispensers and the reported area of the former underground storage tanks, were stained and odorous soils encountered. All soil samples were field screened with a PID, which provides qualitative measurements of volatile organic vapors. PID readings were noted only at the pump island for the former dispenser and in the former underground storage tank area to a depth of 20 feet. The laboratory analyses of the soil samples are detailed below:

Indoor clarifier/Sump

The laboratory analysis of the soil samples by EPA Method 418.1 indicated 367 milligrams per kilogram (mg/Kg) of Total Recoverable Petroleum Hydrocarbons (TRPH). Since the results of the soil analysis were above 100 mg/Kg additional analysis was conducted. The sample (HA-1) was analyzed by EPA Method 8260B. The test indicated no volatile organic compounds or constituents targeted for the specific test analyzed. The soil samples are summarized in Table 1.

Clarifier

The laboratory analyses of the soil samples (SB-6/SB-7) by EPA Method 418.1 found no detectable concentrations of TRPH and no further testing was recommended. Additionally, metals concentrations were below the regulatory guidelines for these chemicals in all samples. The results of the soil analysis are summarized in Table 1.

Former Dispenser and Underground Tanks

The laboratory analyses of the soil samples (SB 1/SB-2) for hydrocarbons and volatile organic compounds by EPA Method 8015 and EPA Method 8260B (including MTBE), respectively, detected hydrocarbon contamination ranging from 0.114 milligram per kilogram (mg/Kg or parts per million) at 10 feet to 4,790 mg/Kg at 20 feet. BTEX concentrations were detected in three of the soil samples (SB-1/SB-2). The maximum contaminant levels for the petroleum hydrocarbons and the BTEX/MTBE constituents are summarized in Table 1.

CONCLUSIONS/RECOMMENDATIONS

Contamination was found at depth in borings SB-1 and SB-2. The vertical and lateral depth of contamination has not been determined. CES recommends additional drilling and testing determining the vertical and lateral extent of contamination around SB-1 and SB-2, the pump island for the former dispensers.

After determination is made as to the extent of contamination, alternative solutions can be evaluated and recommendations to the most cost effective remediation will be addressed and presented to the Client.

Additionally, the clarifier and indoor sump should be abandoned in accordance with the County of San Bernardino. If the future development of the property is not planned on reactivating the automotive center, then all structures, sump, clarifier and hydraulic hoists should be removed so that the potential for additional releases may not jeopardize the environmental quality of the site.

LIMITATIONS

This project was performed using the same degree and skill expected of similar firms practicing in similar situations or localities. The statements in this report are based on field observations and limited analytical results and represent professional opinions. No investigation is sufficient to determine with absolute certainty whether a site is completely free of risk. No warranty is expressed or implied regarding conditions at locations other than those tested. Additionally, the passage of time may result in a change in the environmental characteristics at this site and surrounding properties.

The work performed in conjunction with this assessment and the data developed are intended as a description of available information on the dates and at the locations given. This report does not warrant against future operations or conditions, nor does it warrant against operations or conditions present of a type or at a location not investigated.

If you have any questions or comments regarding this letter report, please contact either of the undersigned.

Sincerely,

Timothy J. Lane, REA
Director of Environmental Services

(for) John G. Bates, REM, REPA
Senior Project Manager

Thomas W. Chadwell, RCE #33755
Professional Engineer

Attachments: Table 1 - Summary of Soil Sampling Results
Drawing 1 - Site Location Map
Drawing 2 - Site Plan
Laboratory Report

TABLE 1
SUMMARY OF SOIL SAMPLING RESULTS
J.C. PENNY TBA
677 CAROUSEL
CAROUSEL MALL
SAN BERNARDINO, CALIFORNIA
CES PROJECT NUMBER CES02.044

Boring/Depth	Location	418.1 mg/Kg	8015g mg/kg	B mg/kg	T mg/kg	E mg/kg	X mg/kg	MTBE mg/kg
SB-1-10	Dispenser	?	ND	ND	ND	ND	ND	ND
SB-1-20	Dispenser	?	4,780	21.6	136	49.8	280.8	ND
SB-2-10	Dispenser		0.114	0.005	0.024	ND	0.026	ND
SB-2-20	Dispenser		2,460	14.7	114	38.3	164.4	ND
SB-3-10	UST Area		ND	ND	ND	ND	ND	ND
SB-3-20	UST Area		ND	ND	ND	ND	ND	ND
SB-3-30	UST Area		ND	ND	ND	ND	ND	ND
SB-3-40	UST Area		ND	ND	ND	ND	ND	ND
SB-4-10	UST Area		ND	ND	ND	ND	ND	ND
SB-4-20	UST Area		ND	ND	ND	ND	ND	ND
SB-4-30	UST Area		ND	ND	ND	ND	ND	ND
SB-4-40	UST Area		ND	ND	ND	ND	ND	ND
SB-5-10	Former Waste Oil	ND	ND	ND	ND	ND	ND	ND
SB-5-20	Former Waste Oil	ND	ND	ND	ND	ND	ND	ND
SB-6-10	Clarifier	ND	ND	ND	ND	ND	ND	ND
SB-7-10	Clarifier	ND	ND	ND	ND	ND	ND	ND
HA-1-10	Clarifier	367	ND	ND	ND	ND	ND	ND
HA-2-10	Hoist	21						
HA-3-10	Hoist	39						
HA-4-10	Hoist	ND						
HA-5-10	Hoist	ND						
MCL (mg/Kg)		10,000	500	0.011	0.3	0.7	1.75	NE

B = Benzene
MTBE = Methyl Tertiary Butyl Ether
E = Ethylbenzene
ND = Not Detected At Laboratory Detection Limit
Blank Space = Not Analyzed
T = Toluene
X = Xylene
NE = Not Established
UST = Underground Storage Tank
MCL – Maximum Contaminate Level as per the CRWQCB-LA Guidebook, 1996

TABLE 1 (Cont'd)
SUMMARY OF SOIL SAMPLING RESULTS
J.C. PENNY TBA
677 CAROUSEL
CAROUSEL MALL
SAN BERNARDINO, CALIFORNIA
CES PROJECT NUMBER CES02.044

Boring/Depth	Location	N-Butyl	Iso	4-Iso	Naphtha	N-Prop.	1,2,4 Tri	1,3,5 Tri
SB-1-10	Dispenser	ND	ND	ND	ND	ND	ND	ND
SB-1-20	Dispenser	**7.80**	**5.60**	**2.59**	**5.67**	**19.0**	**144**	**43.2**
SB-2-10	Dispenser	ND	ND	ND	ND	ND	**0.006**	ND
SB-2-20	Dispenser	**6.38**	**8.00**	**1.98**	**6.19**	**14.6**	**107**	**31.4**
SB-3-10	UST Area	ND	ND	ND	ND	ND	ND	ND
SB-3-20	UST Area	ND	ND	ND	ND	ND	ND	ND
SB-3-30	UST Area	ND	ND	ND	ND	ND	ND	ND
SB-3-40	UST Area	ND	ND	ND	ND	ND	ND	ND
SB-4-10	UST Area	ND	ND	ND	ND	ND	ND	ND
SB-4-20	UST Area	ND	ND	ND	ND	ND	ND	ND
SB-4-30	UST Area	ND	ND	ND	ND	ND	ND	ND
SB-4-40	UST Area	ND	ND	ND	ND	ND	ND	ND
SB-5-10	Former Waste Oil	ND	ND	ND	ND	ND	ND	ND
SB-5-20	Former Waste Oil	ND	ND	ND	ND	ND	ND	ND
SB-6-10	Clarifier	ND	ND	ND	ND	ND	ND	ND
SB-7-10	Clarifier	ND	ND	ND	ND	ND	ND	ND
HA-1-10*	Clarifier	ND	ND	ND	ND	ND	ND	ND
HA-2-10	Hoist							
HA-3-10	Hoist							
HA-4-10	Hoist							
HA-5-10	Hoist							
MCL (mg/Kg)		NE	NE	NE	NE	NE	NE	NE

N-Butyl = N-butylbenzene
Iso = Isopopyltoluene
4-Iso – 4-Isopopyltoluene
Naptha = Napthalene
N-Propo = N-Proplybenzene
1,2,4 Tri = 1,2,4 Trimethylbenzene
1,3,5 Tri = 1,3,5 Trimethylbenzene
B = Benzene
MTBE = Methyl Tertiary Butyl Ether
T = Toluene
E = Ethylbenzene
X = Xylene
ND = Not Detected At Laboratory Detection Limit
Blank Space = Not Analyzed
UST = Underground Storage Tank
NE = Not Established as per the CRWQCB-LA Guidebook, 1996, Cal EPA PRG Cleanup Goals or Cal-Modified PRG, 1994

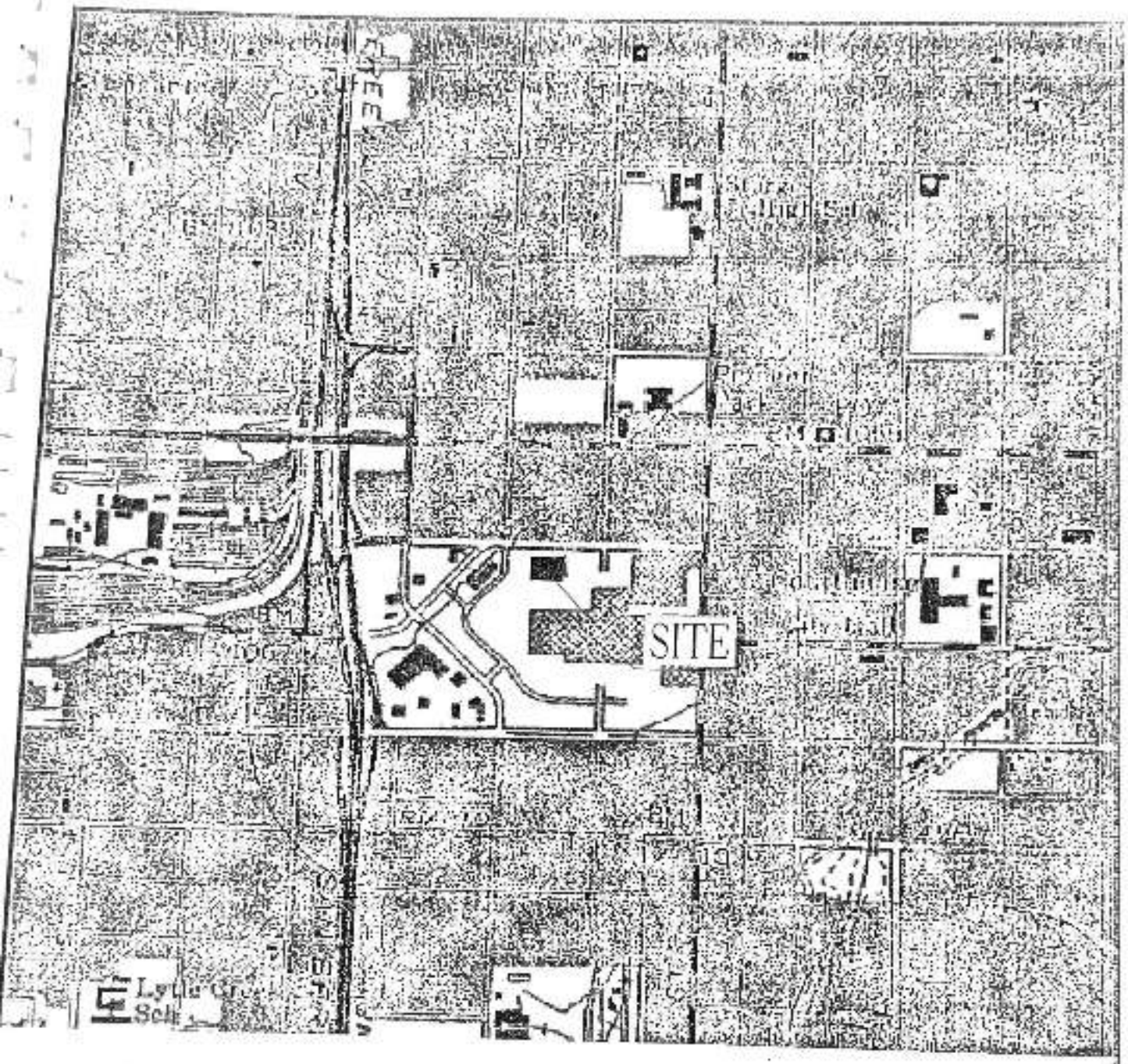

GRAPHIC SCALE

2000 0 1000 2000

FEET

USGS QUAD
SAN BERNARDINO SOUTH
SITE VICINITY MAP

ALVADA ENVIRONMENTAL SERVICES PROJECT NUMBER: CES 02-044	JC PERRY'S TBA 677 CAROUSEL SAN BERNARDINO, CA	DRAWING 1 OF 2

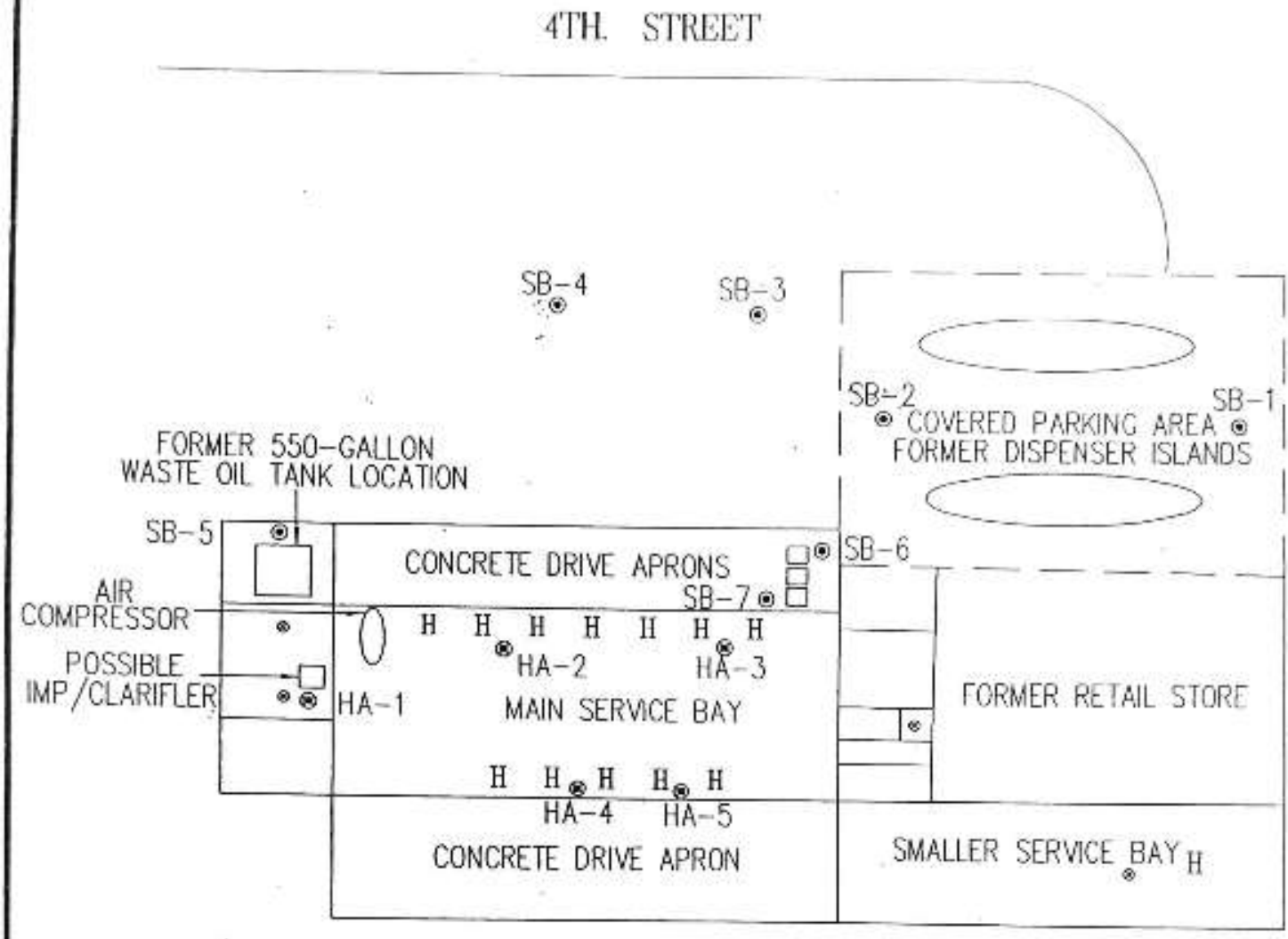

LEGEND

H = HYDRAULIC LIFT

◉ = HA-5 = HAND AUGER LOCATION

⊙ = HA-7 = SOIL BORING LOCATION

⊗ = DRAIN

Not to Scale

CALVADA ENVIRONMENTAL SERVICES PROJECT NUMBER: CES 02-044	JC PERRY'S TBA 677 CAROUSEL SAN BERNARDINO, CA	DRAWING 2 OF 2

SAN BERNARDINO COUNTY FIRE PROTECTION DISTRICT

620 South "E" Street ● San Bernardino, CA 92415-0153 ● (909) 386-8401 ● Fax (909) 386-8460

Office of the Fire Marshal
Hazardous Materials Division
sbcfire.org

Daniel R. Munsey
Fire Chief/Fire Warden

Michael A. Horton
Fire Marshal/Deputy Fire Warden

May 4, 2022

22042506 San Bernardino RAL Ninyo & Moore

NINYO AND MOORE
475 GODDARD, SUITE 200
IRVINE, CA 92618

ATTENTION: SONIA CISNEROS

SUBJECT: CERTIFIED RECORD SEARCH FINDINGS
702 W. 2nd STREET, SAN BERNARDINO, CALIFORNIA

This is to confirm that the San Bernardino County Hazardous Materials Division has identified records that may pertain to the subject site, as described in your request for records search.

The file(s) shown below have been retrieved for review. If you wish to view the original documents, please e-mail this office at hazmatrecords@sbcfire.org to arrange an appointment for a file review.

ACTIVE PERMIT FACILITIES: (Regulatory files for facilities with annual operating permits to maintain underground storage tanks, handle hazardous materials, and/or generate hazardous waste. Files include permits, inspections, reports, test results, correspondence, and related materials. Files will also include any underground tank removal/construction activity records and site remediation/contamination records for facilities still in operation).

ARCO #82325 702 W. 2nd St. San Bernardino	FA0001089 ~ Est. # 86011370 ~ CERS ID. 10035646 Hazmat Handler – UST Only Permit Waste Incidental UST Operation Only Permit Underground Storage Tank Permits (4) (Last CERS Submission: 01/03/2022)

INACTIVE PERMIT AND/OR NON-PERMIT FACILITIES: (Inactive regulatory files for formerly permitted facilities that maintained underground storage tanks, stored hazardous materials, and/or generated hazardous waste and/or facilities with underground storage tanks removed and/or materials and waste removed. Files will also include any underground tank removal/construction activity records and site remediation/contamination records for facilities no longer operating underground tanks).

No record of inactive permit and/or non-permit facilities identified in this search.

PERMITS TO REMOVE/INSTALL/MODIFY UNDERGROUND STORAGE TANKS:

ARCO #82325 702 W. 2nd St. San Bernardino	Issued 05/04/2017 Modification Log # 050417-01 ~ Job Card # 12070

BOARD OF DIRECTORS

Col. Paul Cook (Ret.)	Janice Rutherford	Dawn Rowe	Curt Hagman	Joe Baca Jr.	Leonard X. Hernandez
First District	Second District	Vice Chair, Third District	Chairman, Fourth District	Fifth District	Chief Executive Officer

Shell Station 702 W. 2nd Ave. San Bernardino	Issued 12/05/2018 Resubmittal for tank conversion Log # 120518-01 ~ Job Card # 12070 Resubmittal # 050417-01 ~ SR# 0188692
ARCO #82325 702 W. 2nd St. San Bernardino	Issued 11/07/2017 Modification - VOID Log # 110717-01 ~ Job Card # 12247
ARCO 702 W. 2nd St. San Bernardino	Issued 06/27/2017 Modification Log # 050417-01 ~ Job Card # 12070
ARCO Petroleum #8325 702 W. 2nd St. San Bernardino	Issued 06/10/2008 Modification Log # 061008-01 ~ Job Card # 09162
ARCO 702 W. 2nd St. San Bernardino	Issued 10/09/2002 Modification Log # 100902 -02 ~ Job Card # 6897
ARCO # 6227 702 W. 2nd St. San Bernardino	Issued 05/24/20000 Removal (1) – Removed 08/04/2000 Log # 052400-3 ~ Job Card # 6393
ARCO # 6227 702 W. 2nd St. San Bernardino	Issued 09/30/1991 Installation (5) – Removal (4) Log # 093091-01 ~ Job Card # 2987
ARCO # 6227 702 W. 2nd St. San Bernardino	Issued 10/16/1990 Installation (5) – Removal (4) – VOID Log # 101690-02 ~ Job Card # 2602

HAZARDOUS MATERIAL INCIDENT AND/OR COMPLAINT RESPONSE ACTIVITY: (other records of spill notifications and/or complaints not listed below may also exist in facility permit files).

ARCO Products 702 2nd St. San Bernardino	Case # 932200460 10/04/1993 Complaint: Drums with possible haz waste being stored over 90 days. Borings are being done to install sponge points for remediation of contaminated site. Drums are to be hauled off to TPS according to ARCO regs.

SITE REMEDIATION: (Underground Storage Tank Clean-Up under Local Oversight Program or Voluntary Hazardous Waste Clean-Up activity under Local Jurisdiction) (documents may be included in regular active or inactive permit files listed above).

No record of site remediation identified in this search.

Records searched include permit database systems for facilities with permits as hazardous waste generators, hazardous materials handlers, and/or underground storage tanks, including inactive and/or out of business records; logs of permits issued for the removal and/or installation of underground storage tanks; records and databases pertaining to illicit dumping and releases; records of non-permitted facilities; sites undergoing remediation for contaminated soil and/or groundwater; and incidents responded to by the hazardous materials emergency response team. Records searched date back to early 1980's. Please note if a facility has completed a submission in CERS, the most recent submission can be made available for review upon request.

Records consist of 1 file(s), 4 volumes, approximately 12 ½" thick. To request a file review appointment or further clarification, please contact this office (909) 386-8468 or by email to hazmatrecords@sbcfire.org.

Donna Juday

DONNA JUDAY
Office Specialist
Office of the Fire Marshal
Hazardous Materials Division

*We will copy pre-selected pages from a file at a charge $0.25 per page copied. (Be prepared to make this payment at the time of service.) We can also refer you to a private copy service. If you prefer to bring a portable copier on site, you may do so. Please let us know your plans in advance so that accommodations can be made.

Submit to:
San Bernardino County Department of Environmental Health Services
385 North Arrowhead Avenue, San Bernardino, CA 92415-0160

APPLICATION FOR REMOVAL OF UNDERGROUND STORAGE TANK

FEE:

$_____ First Tank

$_____ Each Additional Tank

Fire Agency _____

Number of Tanks this Application _____

JOB LOCATION

Facility Name or Contact Person: ARCO STATION #6227 c/o ART CERVANTES
Phone No.: 858-538-0131
Situs Address: 702 W 2ND ST @ "G"
City: SAN BERNARDINO
State: CA
Zip Code:

OWNER

Name: ARCO PRODUCTS Co. c/o ART CERVANTES
Phone No.: 858-538-0131
Mailing Address: 4 CENTERPOINTE DR.
City: LA PALMA
State: CA
Zip Code: 90623

CONTRACTOR

Name: PETRO BUILDERS INC c/o ART CERVANTES
Phone No.: 858-538-0131
Mailing Address: 10609 S. PAINTER AVE
City: SANTA FE SPG.
State: CA
Zip Code: 90670
Workman's Comp. No.: AMERICAN PROTECTION
Policy No.: 9130100
State Contractor's License No.: 241 907
Types: CA, B, C61-D40, HAZ, C31 BND 1800800
Expiration Date: 9/30/00

Water Sewer Agency _____

NOTE: The State of California has determined that tanks used for the storage of any hazardous or flammable substance shall be considered hazardous even if all contents have been removed.

All storage tanks shall be hauled as hazardous waste, accompanied by a state hazardous waste manifest, and taken to a licensed treatment, storage and disposal facility (TSDF); or if the tanks are triple rinsed on site and the rinsate manifested and hauled to a licensed TSDF, the tank may be handled as nonhazardous.

For information on licensed TSDFs that can accept nonrinsed tanks, contact the State of California Department of Health Services, Toxic Substance Control at (800) 258-8942.

JOANNA Shultz c/o PETRO BUILDERS INC. (909) 946-2285
Print Name / Phone Number

Signature / Date 5/24/00

— OFFICE USE ONLY —

Under Permit ☒ Yes ☐ No
Est. No. 8600 11370
No. of Tanks 1
Fees Current ☒ Yes ☐ No
Delinquent Amount _____
Expiration Date 7-31-00

Amount 450.00
Check No. #4417
Date Paid 5/24/00
Taken By R. Maria Davis
Log No. 052400-3
Job Card Issued No. 6393

53-17446-631 Rev. 3/90

SIGNAL GEOSCIENCE
ENVIRONMENTAL AND GEOLOGIC CONSULTING
3125 S. MADDOCK ST., SANTA ANA, CA 92704
TEL: 714-662-7614 FAX 714-662-7672

March 15, 2003

Closure letter

Mr. James E. Smith, R.E.H.S.
Hazardous Materials Division
620 South "E" Street
San Bernardino, CA 92415-0153

Subject: Fuel Dispenser and Pipeline Removal Confirmatory Soil Sampling Report
702 W. 2nd Street, San Bernardino, CA 92410

Dear Mr. Smith:

In accordance with the request of Molina's Engineering Inc. we have prepared this report of the fuel dispenser and pipeline removal confirmatory soil sampling at 702 W. 2nd Street, San Bernardino, CA 92410 (Referred to as SITE).

An assessors map provided by the County of San Bernardino Assessor indicates that the Assessor's Parcel Number for the site is book 134, page 26, parcel 6 (0134-268-06).

GEOLOGY/HYDROGEOLOGY

The subject site is located in the central business district of the City of San Bernardino, County of San Bernardino, California.

The site is at the northwest corner of the intersection of E. Second Street and North "G" Street. Commercial properties adjoin the site to the west and north. A Dennis restaurant is located on the property immediately west of the site and an eye and dental clinic is located immediately north of the site (Figure 1, Site Location Map).

Review of the San Bernardino South, USGS 7.5 Minute Topographic Quadrangle, 1967 photo-revised 1980, indicates that the site is at an elevation of approximately 1050 feet above mean sea level (MSL). A portion of the San Bernardino South topographic map was used to create Figure 1, the site location map.

The site is located within the Santa Ana River Valley between the Jurupa Mountains (hills) to the south, San Gabriel Mountains to the northwest, and San Bernardino Mountains to the northeast. The Santa Ana River is located 2½ miles south-southeast of the site. A branch of Warm Creek is located ½ mile southeast and Lytle Creek is located ½ mile southwest of the site. The area of the site slopes approximately 15 feet per 1,000 feet to the southeast to the Santa Ana River.

The area of the subject site is mapped as Quaternary (Pleistocene) alluvium (Qya) in the *Geologic Map of the San Bernardino Quadrangle*, CDM&G Regional Geologic Map Series, 1986, Revised 1998. These deposits are described as " Slightly dissected alluvial deposits of sand and gravel." The San Jacinto Fault Zone is shown 1 mile southwest of the site.

The subject site is located in the Upper Santa Ana River Valley. The Upper Santa Ana River Valley is characterized as a 620-square mile basin drained primarily by the Santa Ana River (Department of Water Resources, Bulletin 118, *California's Ground Water*). Ground water within the basin occurs within younger and older alluvium. The basin has moderate to intensive irrigation, municipal, and industrial use.

The shallowest depth to ground water in the area of the site is shown on the *Contour Map Showing Minimum Depth to Ground Water, Upper Santa Ana River Valley, California, 1973-1979*, USGS Miscellaneous Field Study Map-1802, 1985. Review of the map indicates that ground water was historically as shallow as 60 feet below the ground surface in the area of the site. Taking topography into consideration the contours indicate that the ground water gradient is to the south to southeast, to the Santa Ana River. The San Jacinto Fault Zone is shown as a ground water barrier, "San Jacinto Barrier", one mile southwest of the site.

Based on the above information it is estimated that ground water has historically been as shallow as 60 below the ground surface of the subject property. Ground water flow is to the southeast to the Santa Ana River.

Review of Division of Oil, Gas, and Geothermal Division (DOGG) map W1-7 does not indicate any oil or gas field within one mile of the site.

FUEL DISPENSER AND PIPELINE REMOVAL

The fuel underground storage tank (UST) system consisted of four double-walled fuel USTs in a common excavation, six fuel dispensers, and associated piping (Figure 2, Site Plan).

The site had previously undergone site assessment and or remediation. Numerous monitoring and or vapor extraction wells were located across the site. No other information or reports regarding the site were available for Signal Geoscience's review.

The fuel dispensers and pipelines were removed as part of a planned upgrade that included installation of manways on the tanks, below dispenser containment, and continuous double-walled piping. The UST system upgrade including fuel dispensers and pipeline removal was performed by Molina's Engineering Inc. a state licensed "A" engineering contractor with hazardous material specialty. A letter from the County of San Bernardino, Hazardous Materials Division conditionally approving the system upgrade is attached in Appendix A.

The pipeline removal confirmatory soil samples were obtained and this report was prepared by David Lesperance a California Registered Geologist and Certified Hydrogeologist with Signal Geoscience.

Environmental Health Specialist Jim E. Smith, R. E. H. S. with the County of San Bernardino, Hazardous Materials Division directed the obtaining of the fuel dispenser and pipeline removal confirmatory soil samples.

The surface material was removed, the top of the tanks exposed, and the fuel dispensers and pipelines were removed previous to Signal Geoscience's arrival on site on December 11, 2002. A work crew was in the process of installing new fuel dispenser containment boxes when Signal Geoscience arrived on site.

SOIL SAMPLING

A total of seven soil samples were obtained below the removed fuel dispensers and pipelines on December 11, 2002. Soil samples were obtained at each of the six fuel dispensers (Samples D1 to D6) and at the pipeline trench entry into the UST excavation (Sample P1).

The soil samples were obtained from hand dug pits established to a depth of 2 feet below the pipelines and or risers to the fuel dispensers. Each soil sample was preserved by driving one brass tube into the hand dug pit below the piping. The ends of the brass tube were covered with Teflon tape and capped with an inert lid. The sample was then labeled, placed in a sealed plastic bag, and stored in a chilled container. The samples were delivered to a state certified laboratory the same day as sampling, following chain-of-custody procedures.

The soil excavated from above the pipelines had been placed in a stockpile on site. Two soil samples were also obtained from the stockpile on December 11, 2002 (SP1 and SP2). The two soil samples were obtained from hand dug pits into the stockpile. The samples were obtained, preserved, and transported to the laboratory following the same procedures noted for the fuel dispenser and pipeline removal confirmatory soil samples noted above.

LABORATORY ANALYSIS

The seven fuel dispenser and pipeline removal confirmatory soil samples were analyzed for the following parameters in accordance with the EPA method noted:

Total (volatile) petroleum hydrocarbons (TPH)-gasoline, EPA method 8015B (volatile).

Benzene, Toluene, Ethyl Benzene, and Xylene (BTE&X) plus common fuel oxygenates, EPA method 8260B. The common oxygenates for the purposes of this study are methyl tertiary butyl ether (MTBE), ethyl tertiary butyl ether (ETBE), tertiary butyl alcohol (TBA), diisopropyl ether (DIPE), and tertiary amyl methyl ether (TAME).

Methanol and Ethanol, EPA method 8015B

The two stockpile soil samples were analyzed for TPH-gasoline in accordance with EPA method 8015B (volatile). TPH-diesel in accordance with EPA method 8015 (extractable), and BTE&X and Methyl Tertiary Butyl Ether in accordance with EPA method 8021B.

TPH-gasoline is a measurement of the total amount of gasoline range organic (GRO) compounds in a sample. TPH-diesel is a measurement of the total amount of diesel range organic (DRO) compounds in a sample. BTE&X and the common fuel oxygenates are the components of gasoline of greatest environmental concern.

RESULTS/CONCLUSIONS

The laboratory results for the fuel dispenser and pipeline removal confirmatory soil sample analyses are summarized in Table 1. The complete laboratory report including quality assurance/control data and chain-of-custody form is attached in Appendix B.

The laboratory results for the stockpile soil sample analyses are summarized in Table 2. The complete laboratory report including quality assurance/control data and chain-of-custody form is attached in Appendix C.

TPH-gasoline was detected at 2.4 mg/kg to 8.5 mg/kg and Xylene was detected at 15 to 327 µg/kg in soil samples SP2, D1, and SP1. Toluene was reported at 20 µg/kg in soil sample D1 only. TPH-gasoline, Xylene, and Ethyl Benzene were not detected in any other soil sample.

Benzene, Toluene, common fuel oxygenates, methanol, and ethanol were not detected in any soil sample.

Xylene and Ethyl Benzene are less volatile than Benzene and Toluene. The presence of xylene and or Ethyl Benzene in the absence of Benzene or Toluene is indicative of an older gasoline leak and or residual soil contamination after site remediation. The BTE&X results, the lack of MTBE and/or the other common fuel oxygenates, and the previous site history indicated the low levels of TPH-gasoline, Xylene, and or Toluene detected in soil samples D1, SP1, and SP2 are related to the previous unauthorized release (leak) at the site.

It is our understanding that the stockpiled soil was used for backfill on site.

Submittal of this report to the County of San Bernardino, County Fire Department, Hazardous Materials Division completes the requirement for the fuel dispenser and pipeline removal. Further assessment and/or remediation related to the current replacement of fuel dispensers and pipelines is not necessary or warranted.

LIMITATIONS

Our professional services were performed using that degree of care and skill ordinarily exercised by environmental consultants practicing in this or similar localities. The findings were mainly based upon analytical results provided by an independent laboratory. Evaluations of the environmental conditions at the site for the purpose of this investigation are made from a limited number of available data points (i.e. soil samples) and subsurface conditions may vary away from these data points. The distribution of chemical concentrations in the subsurface can vary spatially and over time. The results of chemical analysis are valid as of the date and at the sampling location only. Signal Geoscience cannot be held accountable for the accuracy of the test data from an independent laboratory nor for any analyte quantities falling below the recognized standard detection limits for the method utilized by the independent laboratories.

Please feel free to call our office if you have any questions.

Sincerely,
SIGNAL GEOSCIENCE

David Lesperance
Certified Hydrogeologist

REGISTERED GEOLOGIST
DAVID A. LESPERANCE
NO. 5606
EXP. 10/04
STATE OF CALIFORNIA

Attachments

Figure 1	Site Location Map
Figure 2	Site Layout Map
Appendix A	UST Modification Conditional Approval Letter
Appendix B	Laboratory Report, UST Dispenser and Pipeline Removal Confirmatory Soil Sample Analysis
Appendix C	Laboratory Report, Stockpile Confirmatory Soil Sample Analysis

TABLE 1
UST PIPELINE AND FUEL DISPENSER REMOVAL CONFIRMATORY SOIL SAMPLE ANALYSIS
720 W. 2nd STREET, SAN BERNARDINO, CALIFORNIA

SAMPLE	D1	D2	D3	D4	D5	D6	P1
TPH-gasoline (8015)	**6.1 mg/kg**	ND (1 mg/kg)	ND (1 mg/kg)	ND (1 mg/kg)	ND (1 mg/kg)	ND (1 mg/kg)	ND (1 mg/kg)
GC/MS (8260)							
Benzene	ND (2 µg/L)	ND (2 µg/L)	ND (2 µg/L)	ND (2 µg/L)	ND (2 µg/L)	ND (2 µg/L)	ND (2 µg/L)
Toluene	ND (2 µg/L)	ND (2 µg/L)	ND (2 µg/L)	ND (2 µg/L)	ND (2 µg/L)	ND (2 µg/L)	ND (2 µg/L)
Ethyl Benzene	**20 µg/L**	ND (2 µg/L)	ND (2 µg/L)	ND (2 µg/L)	ND (2 µg/L)	ND (2 µg/L)	ND (2 µg/L)
Xylene	**327 µg/L**	ND (2 µg/L)	ND (2 µg/L)	ND (2 µg/L)	ND (2 µg/L)	ND (2 µg/L)	ND (2 µg/L)
Methyl Tertiary Butyl Ether	ND (5 µg/L)	ND (5 µg/L)	ND (5 µg/L)	ND (5 µg/L)	ND (5 µg/L)	ND (5 µg/L)	ND (5 µg/L)
Ethyl Tertiary Butyl Ether	ND (5 µg/L)	ND (5 µg/L)	ND (5 µg/L)	ND (5 µg/L)	ND (5 µg/L)	ND (5 µg/L)	ND (5 µg/L)
Tertiary Amyl Methyl Ether	ND (5 µg/L)	ND (5 µg/L)	ND (5 µg/L)	ND (5 µg/L)	ND (5 µg/L)	ND (5 µg/L)	ND (5 µg/L)
Diisopropyl Ether	ND (5 µg/L)	ND (5 µg/L)	ND (5 µg/L)	ND (5 µg/L)	ND (5 µg/L)	ND (5 µg/L)	ND (5 µg/L)
Tertiary Butyl Alcohol	ND (20 µg/L)	ND (20 µg/L)	ND (20 µg/L)	ND (20 µg/L)	ND (20 µg/L)	ND (20 µg/L)	ND (20 µg/L)
Methanol (8015)	ND (1 mg/kg)	ND (1 mg/kg)	ND (1 mg/kg)	ND (1 mg/kg)	ND (1 mg/kg)	ND (1 mg/kg)	ND (1 mg/kg)
Ethanol (8015)	ND (1 mg/kg)	ND (1 mg/kg)	ND (1 mg/kg)	ND (1 mg/kg)	ND (1 mg/kg)	ND (1 mg/kg)	ND (1 mg/kg)

ND — Not Detected at the detection limit shown in parenthesis
mg/kg — Milligrams per kilogram or parts per million (ppm)
µg/kg — Micrograms per kilogram or parts per billion (ppb)

TABLE 2
STOCKPILE CONFIRMATORY SOIL SAMPLE ANALYSIS
720 W. 2nd STREET, SAN BERNARDINO, CALIFORNIA

SAMPLE	SP1	SP2
TPH-gasoline (8015)	**8.5 mg/kg**	**2.4 mg/kg**
TPH-diesel (8015)	ND (10 mg/kg)	ND (10 mg/kg)
8021B		
Benzene	ND (5 µg/L)	ND (5 µg/L)
Toluene	ND (5 µg/L)	ND (5 µg/L)
Ethyl Benzene	ND (5 µg/L)	ND (5 µg/L)
Xylene	**21 µg/L**	**15 µg/L**
Methyl Tertiary Butyl Ether	ND (10 µg/L)	ND (10 µg/L)

ND Not Detected at the detection limit shown in parenthesis
mg/kg Milligrams per kilogram or parts per million (ppm)
µg/kg Micrograms per kilogram or parts per billion (ppb)

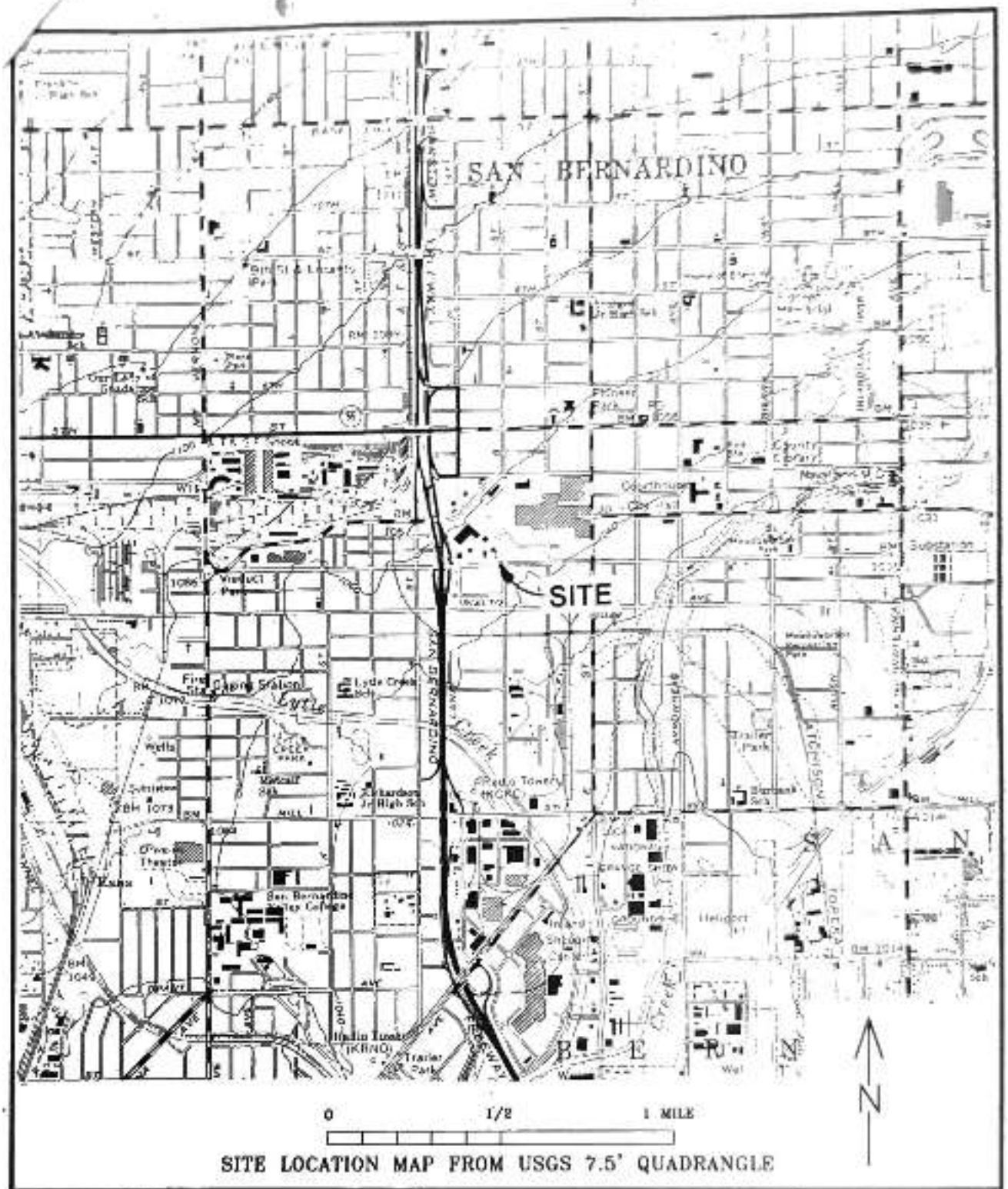

SITE LOCATION MAP FROM USGS 7.5' QUADRANGLE

SIGNAL GEOSCIENCE
3125 S. MADDOCK STREET
SANTA ANA, CA 92704
714-662-7614
FAX 714-662-7672

SITE LOCATION MAP

702 W. 2nd STREET
SAN BERNARDINO, CA 92410

FIGURE 1

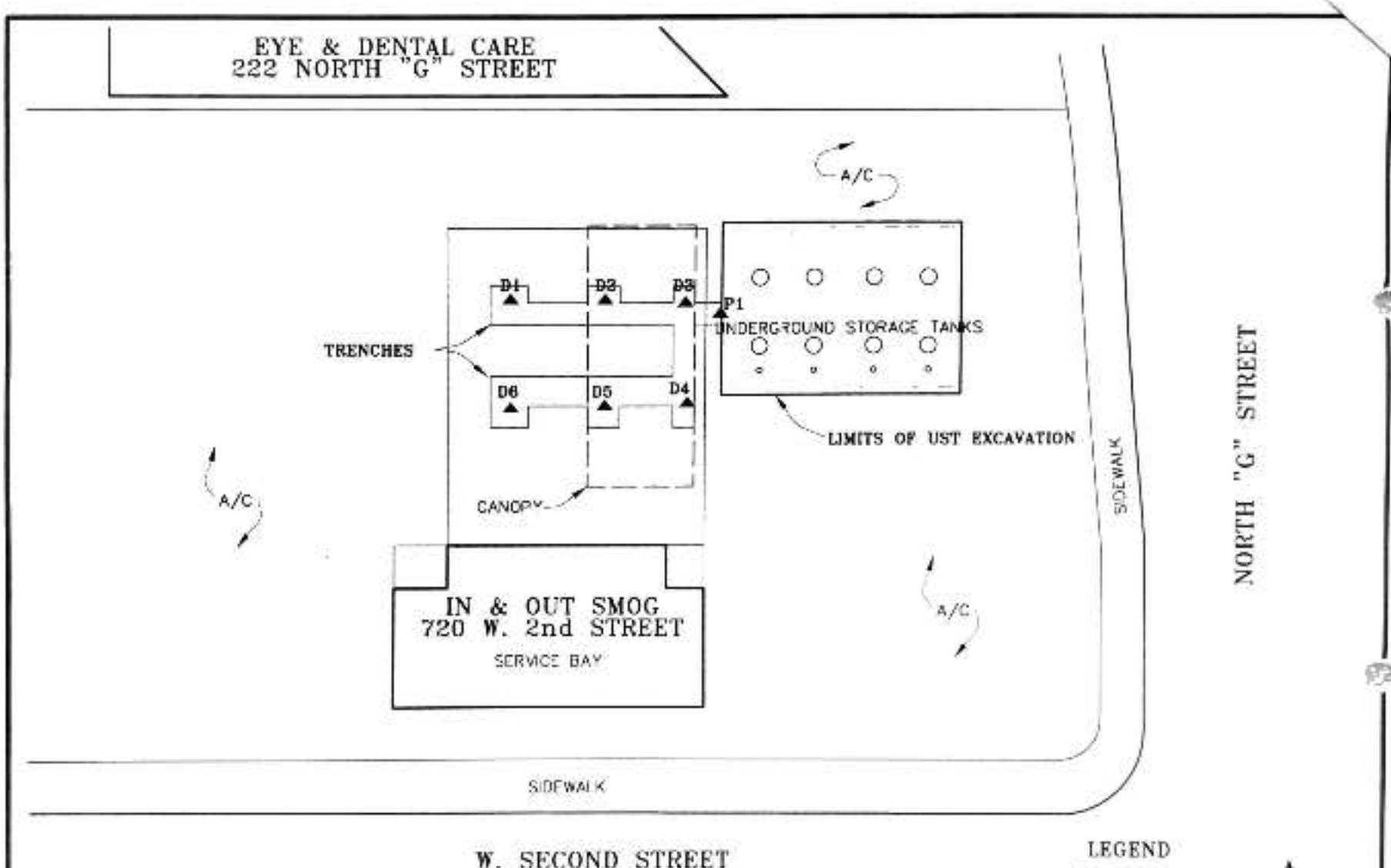

SIGNAL GEOSCIENCE
3125 S. MADDOCK STREET
SANTA ANA, CA 92704-6628
714-662-7614
FAX: 714-662-7672

FUEL DISPENSER AND
PIPELINE REMOVAL
CONFIRMATORY SOIL SAMPLING
720 W. SECOND STREET
SAN BERNARDINO, C A 92410

FIGURE 2

DECEMBER 11, 2002

COUNTY FIRE DEPARTMENT

COUNTY OF SAN BERNARDINO
ECONOMIC DEVELOPMENT
AND PUBLIC SERVICES GROUP

OFFICE OF THE FIRE MARSHAL
HAZARDOUS MATERIALS DIVISION
620 South "E" Street • San Bernardino, CA 92415-0153
(909) 386-8401 • Fax (909) 386-8460

PETER R. HILLS
Fire Chief
County Fire Warden

October 25, 2002

VERSAY INC
17904 LAKE VISTA DR
ENCINO, CA 91316-9131

SUBJECT: MODIFICATION FOR FOUR UNDERGROUND STORAGE TANKS LOCATED AT 702 W. 2ND STREET SAN BERNARDINO, CA

The plans submitted for the underground storage facility at the above reference location have been conditionally approved. The approval includes containment and leak detection systems for the tanks and piping and overfill protection for the tanks. It shall not take the place of any other required approvals (e.g., fire, electrical, air quality).

This approval shall not be construed as permission to build, or in lieu of other necessary permits (i.e. Building and Safety, Land Use requirements, Fire Department, Planning Department, or Air Quality District).

Additional requirements by this Department that are conditions of approval are:

All product delivery systems must have secondary containment. The secondary containment system must be capable of intercepting, containing and directing any leakage from product lines, turbines, siphon systems, risers, or return lines to a monitoring point. Monitors shall be placed at the lowest point of the system and shall be both audible and visual. Additionally, product delivery systems must be provided with shear valves at dispensers.

Piping and fill sumps must be rigidly designed and affixed (bonded) to the tank. All sumps must be watertight and shall pass a hydrostatic test. The test shall include filling each sump with water at a level above the highest penetration and shall be for a minimum of 24 hours.

Flex connectors shall be installed on all underground liquid, vapor and vent piping where the piping leaves the dispensing island or location and just before the piping connects to underground tank fittings. Flex connectors shall also be installed on piping that is rigidly supported or connected between fixed points and which is subject to thermal expansion or differential movements. Flex connectors shall be provided with containment/isolation boot for cathodic protection.

JOHN F. MICHAELSON
County Administrative Officer
JOHN GOSS
Assistant County Administrator
Economic Development and
Public Services Group

Board of Supervisors
BILL POSTMUS ..... First District
JON D. MIKELS ..... Second District
DENNIS HANSBERGER ..... Third District
FRED AGUIAR ..... Fourth District
JERRY EAVES ..... Fifth District

ARCO
October 25, 2002
Page 2

Dispensers shall be equipped with a containment system capable of containing any leak from piping connections or dispenser containment must be provided with an approved monitoring system capable of stopping product flow should any leak occur.

Under dispenser containment must be non-metallic and corrosion protected. (No metal boxes.) Monitoring for dispenser containment shall be a continuous electronic device that will provide positive shut down of fuel flow from the tank. No mechanical devices will be allowed.

All sumps must be equipped with an electronic leak detector capable of detecting any leaked or spilled product, and wired for turbine shut down.

This Department does NOT allow discriminating sensors to be used in turbine sumps, dispenser containment or in the tank annular space. Sensors used for leak detection in these locations must provide positive shut down and an alarm with the detection of any liquids.

All pressurized product lines must have a three-gallon per hour leak detector installed and certified.

All underground storage tanks shall be fitted with a device that will prevent overfill under any circumstances, including delivery operators' inattention (ball float check valves are not sufficient) The device must either:

> Alert the transfer operator when the tank is 90 percent full by restricting the flow into the tank and triggering an audible and visual alarm, or
>
> Restrict delivery of flow to the tank at least 30 minutes prior to tank overfill, provided the restriction occurs when the tank is filled to no more than 95 percent of capacity, and provide audible alarm sounds at least five minutes prior to overfill; **or**
>
> Provide positive shut-off of flow to the tank when the tank is filled to no more than 95 percent full.

Any tank that is using ball float check valves and an over fill alarm to meet over fill requirements, must also install an external audible and visual alarm. The alarm must be loud enough to be clearly heard from anywhere on the property or within 200 feet. The alarm must remain continuous until an acknowledgement button has been activated.

The ***VEEDER-ROOT TLS 350 PRINTER*** electronic monitoring system is approved by this Department provided it is installed according to manufacturer's specifications by a certified contractor.

ARCO
October 25, 2002
Page 3

Please see attached guidelines for scheduling and inspection requirements

Should you have any questions or need clarification on these items or other requirements, please contact this Department at (909) 386-8464.

James E. Smith

JAMES E. SMITH, R.E.H.S
Hazardous Materials, Field Services
San Bernardino County Fire

JES/cf

APPENDIX B

LABORATORY REPORT

UST DISPENSER AND PIPELINE REMOVAL
CONFIRMATORY SOIL SAMPLE ANALYSIS

CHEMICAL & ENVIRONMENTAL LABORATORIES, INC.

December 20, 2002

Certificate No.: 2268

Mr. David Lesperance
Signal Geoscience
3125 S. Maddock St.
Santa Ana, CA 92704

Project: 720 W. 2nd Street

Dear Mr. Lesperance:

Enclosed please find the report for the sample(s) received by Chemical & Environmental Laboratories and analyzed as indicated in the chain-of-custody attached.

We appreciate the opportunity to service the needs of your company. Please call me at (562) 921-8123 if you have any questions.

Sincerely,

Larry Zhang, Ph.D.
Laboratory Director

14148 E. Firestone Blvd., Santa Fe Springs, CA 90670 Tel: 562 921-8123, Fax: 562 921-7974

CHEMICAL & ENVIRONMENTAL LABORATORIES, INC.

ANALYTICAL REPORT

--- M8015(Gasoline) ---

Client Name: Signal Geoscience
Project Manager: David Lesperance
Project Name: 702 W. 2nd Street
Sample Matrix: Soil

Date Sampled: 12/11/02
Date Analyzed: 12/13/02
Date Reported: 12/18/02

SAMPLE INFORMATION			RESULT
C&E ID	Sample ID	DF	(mg/kg or ppm)
21211E-1	D1	1	6.1
21211E-2	D2	1	ND
21211E-3	D3	1	ND
21211E-4	D4	1	ND
21211E-5	D5	1	ND
21211E-6	D6	1	ND
21211E-7	P1	1	ND
Detection Limit:			0.1

ND = Not detected at the indicated detection limit.
DF = Dilution Factor
Reporting Limit = DF x Detection Limit

14148 E. Firestone Blvd., Santa Fe Springs, CA 90670 Tel: 562 921-8123, Fax: 562 921-7974

CHEMICAL & ENVIRONMENTAL LABORATORIES, INC.

ANALYTICAL REPORT

— EPA 8260B(BTEX/Oxygenated Compounds) —

Client Name: Signal Geoscience
Project Manager: David Lesperance
Project Name: 702 W. 2nd Street
Sample Matrix: Soil

Date Sampled: 12/11/02
Date Analyzed: 12/13/02
Date Reported: 12/18/02

C&E ID		21211E-1	21211E-2	21211E-3	21211E-4	21211E-5
SAMPLE ID		D1	D2	D3	D4	D5
DF		1	1	1	1	1
COMPOUND	Detection Limit (ug/kg)	RESULT (ug/kg or ppb)				
Ethyl Tertiary Butyl Ether	5	ND	ND	ND	ND	ND
Tertiary Amyl Methyl Ether	5	ND	ND	ND	ND	ND
Diisopropyl Ether	5	ND	ND	ND	ND	ND
Tertiary Butyl Alcohol	20	ND	ND	ND	ND	ND
MTBE	5	ND	ND	ND	ND	ND
Benzene	2	ND	ND	ND	ND	ND
Toluene	2	ND	ND	ND	ND	ND
Ethylbenzene	2	20	ND	ND	ND	ND
Xylenes	2	327	ND	ND	ND	ND

ND = Not detected at the indicated detection limit.
DF = Dilution Factor
Reporting Limit = DF x Detection Limit

14148 E. Firestone Blvd., Santa Fe Springs, CA 90670 Tel: 562 921-8123, Fax: 562 921-7974

CHEMICAL & ENVIRONMENTAL LABORATORIES, INC.

ANALYTICAL REPORT

— EPA 8260B(BTEX/Oxygenated Compounds) —

Client Name: Signal Geoscience
Project Manager: David Lesperance
Project Name: 702 W. 2nd Street
Sample Matrix: Soil

Date Sampled: 12/11/02
Date Analyzed: 12/13/02
Date Reported: 12/16/02

C&E ID		21211E-6	21211E-7			
SAMPLE ID		D6	P1			
DF		1	1			
COMPOUND	Detection Limit (ug/kg)	RESULT (ug/kg or ppb)				
Ethyl Tertiary Butyl Ether	5	ND	ND			
Tertiary Amyl Methyl Ether	5	ND	ND			
Diisopropyl Ether	5	ND	ND			
Tertiary Butyl Alcohol	20	ND	ND			
MTBE	5	ND	ND			
Benzene	2	ND	ND			
Toluene	2	ND	ND			
Ethylbenzene	2	ND	ND			
Xylenes	2	ND	ND			

ND = Not detected at the indicated detection limit.
DF = Dilution Factor
Reporting Limit = DF x Detection Limit

14148 E. Firestone Blvd., Santa Fe Springs, CA 90670 Tel: 562 921-8123, Fax: 562 921-7974

CHEMICAL & ENVIRONMENTAL LABORATORIES, INC.

ANALYTICAL REPORT

— M8015(Methanol) —

Client Name: Signal Geoscience
Project Manager: David Lesperance
Project Name: 702 W. 2nd Street
Sample Matrix: Soil

Date Sampled: 12/11/02
Date Analyzed: 12/16/02
Date Reported: 12/18/02

SAMPLE INFORMATION		RESULT
C&E ID	Sample ID	(ug/kg or ppb)
21211E-1	D1	ND
21211E-2	D2	ND
21211E-3	D3	ND
21211E-4	D4	ND
21211E-5	D5	ND
21211E-6	D6	ND
21211E-7	P1	ND
Detection Limit:		1000

ND = Not detected at the indicated detection limit.

14148 E. Firestone Blvd., Santa Fe Springs, CA 90670 Tel: 562 921-8123, Fax: 562 921-7974

CHEMICAL & ENVIRONMENTAL LABORATORIES, INC.

ANALYTICAL REPORT

--- M8015(Ethanol) ---

Client Name: Signal Geoscience
Project Manager: David Lesperance
Project Name: 702 W. 2nd Street
Sample Matrix: Soil

Date Sampled: 12/11/02
Date Analyzed: 12/16/02
Date Reported: 12/18/02

SAMPLE INFORMATION		RESULT
C&E ID	Sample ID	(ug/kg or ppb)
21211E-1	D1	ND
21211E-2	D2	ND
21211E-3	D3	ND
21211E-4	D4	ND
21211E-5	D5	ND
21211E-6	D6	ND
21211E-7	P1	ND
Detection Limit:		1000

ND = Not detected at the indicated detection limit.

14148 E. Firestone Blvd., Santa Fe Springs, CA 90670 Tel: 562 921-8123, Fax: 562 921-7974

CHEMICAL & ENVIRONMENTAL LABORATORIES, INC.

QC REPORT

Spike/Spike Duplicate
— EPA 8260B —

Date Performed: 12/13/02
QC Batch #: B/O21213

Unit: ug/L

ANALYTE	SPK CONC	MS	MS %	MSD	MSD %	RPD	ACP %MS	ACP RPD
DIPE	40	32.57	81	32.09	80	1.5	80-120	20
ETBE	40	34.84	87	34.26	86	1.7	80-120	20
Benzene	40	34.58	86	32.86	82	5.1	80-120	20
Toluene	40	32.97	82	34.98	87	5.9	80-120	20
Ethylbenzene	40	34.46	86	33.04	83	4.2	80-120	20
Xylenes	40	34.51	86	32.51	81	6.0	80-120	20

14148 E. Firestone Blvd., Santa Fe Springs, CA 90670 Tel: 562 921-8123, Fax: 562 921-7974

CHEMICAL & ENVIRONMENTAL LABORATORIES, INC.

QC REPORT

Spike/Spike Duplicate
--- 8015 (Methanol)---

Date Performed: 12/16/02
QC Batch #: MEOH21216

Unit: mg/L

ANALYTE	SPK CONC	MS	MS %	MSD	MSD %	RPD	ACP %MS	ACP RPD
Methanol	10.00	9.12	91.20	10.99	109.90	18.6	80-120	20

14148 E. Firestone Blvd., Santa Fe Springs, CA 90670 Tel: 562 921-8123, Fax: 562 921-7974

CHAIN OF CUSTODY RECORD

C&E LAB ID: 21211 E

CHEMICAL & ENVIRONMENTAL LABORATORIES, INC.
14148 E. Firestone Blvd., Santa Fe Springs, CA 90670 Tel: (562) 921-8123 Fax: (562) 921-7974

Client: SIGNAL GEOSCIENCE
Site Address: 702 W. 2ND STREET SAN BERNARDINO, CA
Project No./Name: 702 W 2ND STREET
Project Manager: DAVID LESPERANCE
Tel: 714 662-7614 Fax: 714 662 7672
Sampled By: DAVID LESPERANCE

Page 1 of 1
Sample Conditions: __ Chilled __ Seals Intact
Turn Around Time Desired: Normal / 24hr / Same Day

	SAMPLE ID	DATE	TIME	SAMPLE MATRIX	NO. OF CONTAINERS/ TYPE	8015M TPH-G	8015M TPH-D	8021 BTEX	8021 MTBE	418.1 TRPH	8260B VOC	BTEX + FUEL OXY 8260B	ETHANOL METHANOL
1	D1	12/11/02	14:05	SOIL	(4) GLASS	✓						✓	✓
2	D2		14:15			✓						✓	✓
3	D3		14:18			✓						✓	✓
4	D4		14:23			✓						✓	✓
5	D5		1530			✓						✓	✓
6	D6		1540			✓						✓	✓
7	P1	✓	1550	✓	✓	✓						✓	✓

Relinquished By:	Date/Time:	Received By:	Date/Time:	Comments:
[signature]	12/11/02 14:30	[signature]	12/11/02 16:20	
Relinquished By:	Date/Time:	Received By:	Date/Time:	

CHEMICAL & ENVIRONMENTAL LABORATORIES, INC.

December 20, 2002

Certificate No.: 2268

Mr. David Lesperance
Signal Geoscience
3125 S. Maddock St.
Santa Ana, CA 92704

Project: 720 W. 2nd Street

Dear Mr. Lesperance:

Enclosed please find the report for the sample(s) received by Chemical & Environmental Laboratories and analyzed as indicated in the chain-of-custody attached.

We appreciate the opportunity to service the needs of your company. Please call me at (562) 921-8123 if you have any questions.

Sincerely,

Larry Zhang, Ph.D.
Laboratory Director

14148 E. Firestone Blvd., Santa Fe Springs, CA 90670 Tel: 562 921-8123, Fax: 562 921-7974

CHEMICAL & ENVIRONMENTAL LABORATORIES, INC.

ANALYTICAL REPORT

--- M8015(Diesel) ---

Client Name: Signal Geoscience
Project Manager: David Lesperance
Project Name: 720 W. 2nd Street
Sample Matrix: Soil

Date Sampled: 12/11/02
Date Analyzed: 12/12/02
Date Reported: 12/18/02

SAMPLE INFORMATION			RESULT
C&E ID	Sample ID	DF	(mg/kg or ppm)
21211D-1	SP1	1	ND
21211D-2	SP2	1	ND
Detection Limit:			10

ND = Not detected at the indicated detection limit.
DF = Dilution Factor
Reporting Limit = DF x Detection Limit

14148 E. Firestone Blvd., Santa Fe Springs, CA 90670 Tel: 562 921-8123, Fax: 562 921-7974

CHEMICAL & ENVIRONMENTAL LABORATORIES, INC.

ANALYTICAL REPORT

--- M8015(Gasoline)/8021B(BTEX,MTBE) ---

Client Name: Singal Geoscience
Project Manager: David Lesperance
Project Name: 720 W. 2nd Street
Sample Matrix: Soil

Date Sampled: 12/11/02
Date Analyzed: 12/12/02
Date Reported: 12/18/02

SAMPLE INFORMATION			RESULT (mg/kg or ppm)					
C&E ID	Sample ID	DF	M8015 Gasoline	8021B Benzene	8021B Toluene	8021B Ethylbenz	8021B Xylenes	8021B MTBE
21211D-1	SP1	1	8.5	ND	ND	ND	0.021	ND
21211D-2	SP2	1	2.4	ND	ND	ND	0.015	ND
Detection Limit:			0.1	0.005	0.005	0.005	0.015	0.01

ND = Not detected at the indicated detection limit.
DF = Dilution Factor
Reporting Limit = DF x Detection Limit

14148 E. Firestone Blvd., Santa Fe Springs, CA 90670 Tel: 562 921-8123, Fax: 562 921-7974

CHEMICAL & ENVIRONMENTAL LABORATORIES, INC.

QC REPORT

Spike/Spike Duplicate
--- EPA 8021B ---

Date Performed: 12/12/02
QC Batch #: BTEX21212

Unit: ug/L

ANALYTE	SPK CONC	MS (ug/L)	MS %	MSD (ug/L)	MSD %	RPD	ACP %MS	ACP RPD
Benzene	40	36.36	91	37.02	93	1.8	80-120	20
Toluene	40	34.86	87	34.69	87	0.5	80-120	20
Ethylbenzene	40	35.56	89	35.16	88	1.2	80-120	20
Xylenes	40	36.24	91	35.12	88	3.1	80-120	20

14148 E. Firestone Blvd., Santa Fe Springs, CA 90670 Tel: 562 921-8123, Fax: 562 921-7974

QC REPORT

Spike/Spike Duplicate

— M8015(Diesel) —

Date Performed: 12/12/02

QC Batch #: TPHD21212

Unit: mg/kg

ANALYTE	SPK CONC	MS (mg/kg)	MS %	MSD (mg/kg)	MSD %	RPD	ACP %MS	ACP RPD
Diesel	500	420	84	381	76	9.9	70-130	20

CHAIN OF CUSTODY RECORD

C&E LAB ID: 21211D

CHEMICAL & ENVIRONMENTAL LABORATORIES, INC.
14148 E. Firestone Blvd., Santa Fe Springs, CA 90670 Tel: (562) 921-8123 Fax: (562) 921-7974

Page 1 of 1

Client: SIGNAL GEOSCIENCE
Site Address: 720 W. 2ND STREET SAN BERNARDINO, CA
Project No./Name: 720 W. 2ND STREET
Project Manager: DAVID LESPERANCE
Tel: 7146627614 Fax: 714 662 7672 Sampled By: DAVID LESPERANCE

Sample Conditions: __ Chilled __ Seals Intact

Turn Around Time Desired: Normal / 24hr / Same Day

	SAMPLE ID	DATE	TIME	SAMPLE MATRIX	NO. OF CONTAINERS/ TYPE	8015M TPH-G	8015M TPH-D	8021 BTEX	8021 MTBE	418.1 TRPH	8260B VOC			
1	SP1	12/11/02	4:45	SOIL	(1) BRASS	✓	✓	✓						
2	SP2	12/11/02	4:50	SOIL	(1) BRASS	✓	✓	✓						

Relinquished By:	Date/Time:	Received By:	Date/Time:	Comments:
[signature]	12/11/02 6:30	[signature]	12/11/02 6:50	
Relinquished By:	Date/Time:	Received By:	Date/Time:	

EST # 86011370

San Bernardino County Fire Department
HAZARDOUS MATERIALS DIVISION • FIELD SERVICES/ENVIRONMENTAL PROTECTION
385 N. Arrowhead Ave., 2nd Floor, San Bernardino, CA 92415-0153 • (909) 387-3080 FAX (909) 387-4323

UNDERGROUND STORAGE TANK REMOVAL INSPECTION FORM

DATE: 8-8-00 TIME: _____ LOG # _____

FACILITY NAME: ARCO SMOG
LOCATION: 702 W. SECOND ST. SAN BERNARDINO
CONTRACTOR: PETRO BUILDERS

INSPECTORS PRESENT — HAZMAT: J. SMITH FIRE: _____ AQMD: _____ OTHER: _____

	QUANTITY	HAULER	DESTINATION
TRIPLE RINSATE	55 GAL	W.E.S.T	D/K
TANKS		J.W.J.	YERXES

DEGASSING CONTRACTOR: N/A

MANIFEST # 98897937 SCAQMD REFERENCE # _____ DRY ICE USED (10-15 # / 1000 g) _____

NOTES:

WASTE OIL TANK UL 624637

LEL Ø
25# DRY ICE

Hours: _____ Page _____

TANK #	SIZE	MATERIAL HELD	UL #	APPEARANCE (RUSTY, HOLED, SOUND, ETC.)
1	550	W/O		XERYES DOUBLE

FACILITY MAP:

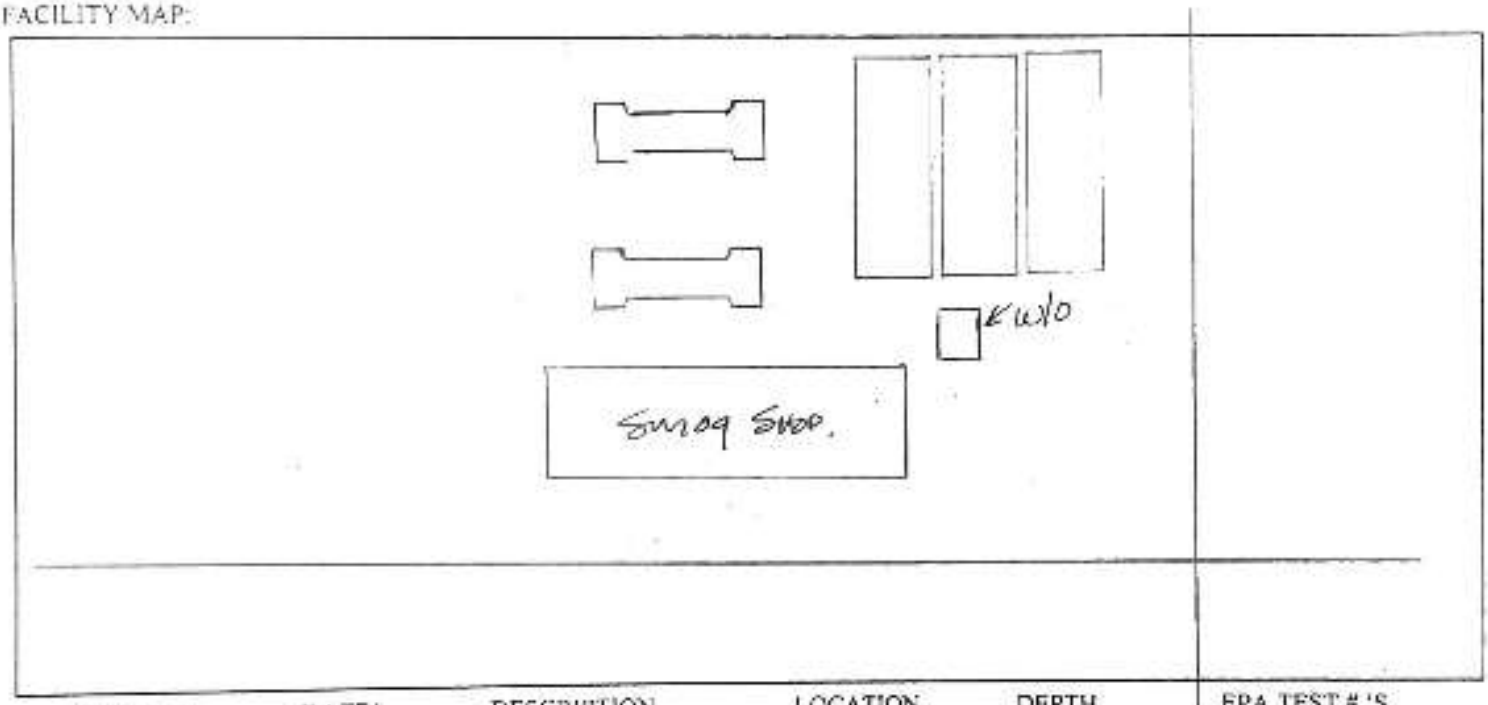

	SAMPLE #	DATE/ TIME	DESCRIPTION (soil / odor)	LOCATION	DEPTH	EPA TEST # 'S
1)	1		BRN	CENTER		418.1 / 8260
2)						
3)						
4)						
5)						
6)						
7)						
8)						
9)						
10)						

SAMPLES TAKEN BY _____ LABORATORY _____

CONTAINER _____ LABELS _____ SPLITS _____ HEADSPACE _____ SEALS _____

REFRIGERATED _____ CHAIN OF CUSTODY _____ OTHER _____

REQUIRED EPA TESTS:
Gasoline: 8020 (BTEX) or 8021B, 8015 (TRPH - modified for gas) & MTBE
Diesel: 8020 (BTEX) or 8021B, 8015 (TRPH - modified for diesel) & MTBE
Solvents: 8010 or 8021B
Metals: (with 8010 or 8021B if solvents are suspect) & CAM 17 for metals
(Cd), 7190 (Cr), 7950 (Zn), 7420 or 6010 (Pb), 7080 (As), 8080 (PCB), 9010 (CN'S)
Pesticides (organo-Cl's), 8140 (N & P containing)

NOTE:
USTs ≥1000 g require a minimum of 2 samples. One from the fill end and one from the turbine end. Also, a sample from the dispenser should be taken. Samples should be taken from at least 2' below native soil (not fill). If discoloration is noted in sidewalls, take samples there. And sample stockpiles if contamination is suspect. For piping, samples should be taken ± every 20' & at major connections.

8020 and 8010 were deleted in SW846 -III and combined as 8021B. Also, 8260B may be used in place of 8021B for [illegible]ses when sampling f[illegible]ential legal actions.

00-852

FORM [illegible] WASTE [illegible]

4. Generator's Place

5. Transporter | Comp

Arco Pro
4/ Center

See Instructions on back of page 6.

Department of Toxic Substances Control
Sacramento, California

UNIFORM HAZARDOUS WASTE MANIFEST

1. Generator's US EPA ID No. CAC002295905 | Manifest Document No. 9 7 9 3 7 | 2. Page 1 of 1 | Information in the shaded areas is not required by Federal law.

A. State Manifest Document Number: 98897937

3. Generator's Name and Mailing Address: Arco Products Company, 4 Centerpointe Ave, La Palma, CA 90623

4. Generator's Phone: (714) 538-0131 Art Cervantes

B. State Generator's ID: NO STATE ID

5. Transporter 1 Company Name: Waste Environmental Svcs of Texas

6. US EPA ID Number: CAD983668989

C. State Transporter's ID

D. Transporter's Phone: (562) 946-8433

7. Transporter 2 Company Name

8. US EPA ID Number

E. State Transporter's ID

F. Transporter's Phone

9. Designated Facility Name and Site Address: DeMenno Kerdoon, 2000 W. Alameda St, Compton CA 90222

10. US EPA ID Number: CAT080013352

G. State Facility's ID

H. Facility's Phone: (310) 537-7100

11. US DOT Description (including Proper Shipping Name, Hazard Class, and ID Number)

12. Containers No. | 13. Total Quantity | 14. Unit Wt./Vol. | I. Waste Number

a. Non RCRA Hazardous Waste Liquid (D) 001 TT 0005 G | State 223 | EPA/Other None

b. | State | EPA/Other

c. | State | EPA/Other

d. | State | EPA/Other

J. Additional Descriptions for Materials Listed Above: 11A. Oily Water

K. Handling Codes for Wastes Listed Above: a. | b. | c. | d.

15. Special Handling Instructions and Additional Information: Wear protective clothing when handling. 24 hr emergency Response #(562) 946-8433 ERG # 171

Job # 3613 Job location: Arco # 6227 702 W. 2nd St. San Bernardino CA 92405

16. GENERATOR'S CERTIFICATION: I hereby declare that the contents of this consignment are fully and accurately described above by proper shipping name and are classified, packed, marked, and labeled, and are in all respects in proper condition for transport by highway according to applicable international and national government regulations.

If I am a large quantity generator, I certify that I have a program in place to reduce the volume and toxicity of waste generated to the degree I have determined to be economically practicable and that I have selected the practicable method of treatment, storage, or disposal currently available to me which minimizes the present and future threat to human health and the environment; OR, if I am a small quantity generator, I have made a good faith effort to minimize my waste generation and select the best waste management method that is available to me and that I can afford.

Printed/Typed Name: Alicia Kaer | Signature: Alicia L. Kaer | Month 0 8 | Day 0 7 | Year 0 0

17. Transporter 1 Acknowledgement of Receipt of Materials

Printed/Typed Name: UBALDO RUIZ | Signature: Ubaldo Ruiz | Month 0 8 | Day 0 7 | Year 0 0

18. Transporter 2 Acknowledgement of Receipt of Materials

Printed/Typed Name | Signature | Month | Day | Year

19. Discrepancy Indication Space

20. Facility Owner or Operator: Certification of receipt of hazardous materials covered by this manifest except as noted in Item 19.

Printed/Typed Name | Signature | Month | Day | Year

GENERATOR

TRANSPORTER

FACILITY

IN CASE OF EMERGENCY OR SPILL, CALL THE NATIONAL RESPONSE CENTER 1-800-424-8802. WITHIN CALIFORNIA, CALL 1-800-852-7550

98897937

DO NOT WRITE BELOW THIS LINE.

DTSC 8022A (4/97)
EPA 8700-22

White: DOP SENDS THIS COPY TO DTSC WITHIN 30 DAYS
To: P.O. Box 806, Sacramento, CA 95812

COUNTY FIRE DEPARTMENT

COUNTY OF SAN BERNARDINO
ECONOMIC DEVELOPMENT
AND PUBLIC SERVICES GROUP

OFFICE OF THE FIRE MARSHAL
HAZARDOUS MATERIALS DIVISION
620 South "E" Street • San Bernardino, CA 92415-0153
(909) 386-8401 • Fax (909) 386-8460

PETER R. HILLS
Fire Chief
County Fire Warden

October 25, 2002

VERSAY INC
17904 LAKE VISTA DR
ENCINO, CA 91316-9131

SUBJECT: MODIFICATION FOR FOUR UNDERGROUND STORAGE TANKS LOCATED AT 702 W. 2ND STREET SAN BERNARDINO, CA

The plans submitted for the underground storage facility at the above reference location have been conditionally approved. The approval includes containment and leak detection systems for the tanks and piping and overfill protection for the tanks. It shall not take the place of any other required approvals (e.g., fire, electrical, air quality).

This approval shall not be construed as permission to build, or in lieu of other necessary permits (i.e. Building and Safety, Land Use requirements, Fire Department, Planning Department, or Air Quality District).

Additional requirements by this Department that are conditions of approval are:

All product delivery systems must have secondary containment. The secondary containment system must be capable of intercepting, containing and directing any leakage from product lines, turbines, siphon systems, risers, or return lines to a monitoring point. Monitors shall be placed at the lowest point of the system and shall be both audible and visual. Additionally, product delivery systems must be provided with shear valves at dispensers.

Piping and fill sumps must be rigidly designed and affixed (bonded) to the tank. All sumps must be watertight and shall pass a hydrostatic test. The test shall include filling each sump with water at a level above the highest penetration and shall be for a minimum of 24 hours.

Flex connectors shall be installed on all underground liquid, vapor and vent piping where the piping leaves the dispensing island or location and just before the piping connects to underground tank fittings. Flex connectors shall also be installed on piping that is rigidly supported or connected between fixed points and which is subject to thermal expansion or differential movements. Flex connectors shall be provided with containment/isolation boot for cathodic protection.

JOHN F. MICHAELSON
County Administrative Officer
JOHN GOSS
Assistant County Administrator
Economic Development and
Public Services Group

Board of Supervisors
BILL POSTMUS ..... First District
JON D. MIKELS ..... Second District
JERRY EAVES ..... Third District
DENNIS HANSBERGER ..... Fourth District
FRED AGUIAR ..... Fifth District

Dispensers shall be equipped with a containment system capable of containing any leak from piping connections or dispenser containment must be provided with an approved monitoring system capable of stopping product flow should any leak occur.

Under dispenser containment must be non-metallic and corrosion protected. (No metal boxes.) Monitoring for dispenser containment shall be a continuous electronic device that will provide positive shut down of fuel flow from the tank. No mechanical devices will be allowed.

All sumps must be equipped with an electronic leak detector capable of detecting any leaked or spilled product, and wired for turbine shut down.

This Department does NOT allow discriminating sensors to be used in turbine sumps, dispenser containment or in the tank annular space. Sensors used for leak detection in these locations must provide positive shut down and an alarm with the detection of any liquids.

All pressurized product lines must have a three-gallon per hour leak detector installed and certified.

All underground storage tanks shall be fitted with a device that will prevent overfill under any circumstances, including delivery operators' inattention (ball float check valves are not sufficient) The device must either:

> Alert the transfer operator when the tank is 90 percent full by restricting the flow into the tank and triggering an audible and visual alarm, **or**
>
> Restrict delivery of flow to the tank at least 30 minutes prior to tank overfill, provided the restriction occurs when the tank is filled to no more than 95 percent of capacity, and provide audible alarm sounds at least five minutes prior to overfill; **or**
>
> Provide positive shut-off of flow to the tank when the tank is filled to no more than 95 percent full.

Any tank that is using ball float check valves and an over fill alarm to meet over fill requirements, must also install an external audible and visual alarm. The alarm must be loud enough to be clearly heard from anywhere on the property or within 200 feet. The alarm must remain continuous until an acknowledgement button has been activated.

The ***VEEDER-ROOT TLS 350 PRINTER*** electronic monitoring system is approved by this Department provided it is installed according to manufacturer's specifications by a certified contractor.

Please see attached guidelines for scheduling and inspection requirements

Should you have any questions or need clarification on these items or other requirements, please contact this Department at (909) 386-8464.

JAMES E. SMITH, R.E.H.S
Hazardous Materials, Field Services
San Bernardino County Fire

JES/cf

SAN BERNARDINO COUNTY FIRE PROTECTION DISTRICT

620 South "E" Street ● San Bernardino, CA 92415-0153 ● (909) 386-8401 ● Fax (909) 386-8460

Office of the Fire Marshal
Hazardous Materials Division
sbcfire.org

Daniel R. Munsey
Fire Chief/Fire Warden

Michael A. Horton
Fire Marshal/Deputy Fire Warden

May 3, 2022

22042503 San Bernardino NRL Ninyo & Moore

NINYO AND MOORE
475 GODDARD, SUITE 200
IRVINE, CA 92618

ATTENTION: **SONIA CISNEROS**

SUBJECT: **CERTIFIED RECORD SEARCH FINDINGS**
160 CAROUSEL MALL, APN#: 0134-211-36-0000
SAN BERNARDINO, CALIFORNIA

This is to confirm that the OFM Hazardous Materials Division (HMD) has searched its records for any file(s) pertaining to the subject property, as described in your request, and finds that no records exist for the above site description(s).

Records maintained by OFM-HMD date back to early 1980's. Records searched include:

- facilities with hazardous waste generator permits, hazardous materials handler permits, underground storage tank permits, universal waste permits, tiered permits, EPCRA facilities, RMP facilities, Cal ARP facilities, and/or waste recycling generators, including inactive and/or out of business records, as well as non-permitted facility actions;
- logs of permits issued for the removal, installation, and/or modification of underground storage tanks;
- records and databases pertaining to illicit dumping, spill reports and release notifications, and complaints;
- incidents responded to by the hazardous materials emergency response team;
- and sites undergoing remediation for contaminated soil and/or groundwater.

Donna Juday

DONNA JUDAY
Office Specialist
Office of the Fire Marshal
Hazardous Materials Division

BOARD OF DIRECTORS

Col. Paul Cook (Ret.)	Janice Rutherford	Dawn Rowe	Curt Hagman	Joe Baca Jr.	Leonard X. Hernandez
First District	Second District	Vice Chair, Third District	Chairman, Fourth District	Fifth District	Chief Executive Officer

SAN BERNARDINO COUNTY FIRE PROTECTION DISTRICT

620 South "E" Street ● San Bernardino, CA 92415-0153 ● (909) 386-8401 ● Fax (909) 386-8460

Office of the Fire Marshal
Hazardous Materials Division
sbcfire.org

Daniel R. Munsey
Fire Chief/Fire Warden

Michael A. Horton
Fire Marshal/Deputy Fire Warden

May 5, 2022

22042508 San Bernardino NRL Ninyo & Moore

NINYO AND MOORE
475 GODDARD, SUITE 200
IRVINE, CA 92618

ATTENTION: **SONIA CISNEROS**

SUBJECT: **CERTIFIED RECORD SEARCH FINDINGS**
APN#: 0134-211-28-0000
SAN BERNARDINO, CALIFORNIA

This is to confirm that the OFM Hazardous Materials Division (HMD) has searched its records for any file(s) pertaining to the subject property, as described in your request, and finds that no records exist for the above site description(s).

Records maintained by OFM-HMD date back to early 1980's. Records searched include:

- facilities with hazardous waste generator permits, hazardous materials handler permits, underground storage tank permits, universal waste permits, tiered permits, EPCRA facilities, RMP facilities, Cal ARP facilities, and/or waste recycling generators, including inactive and/or out of business records, as well as non-permitted facility actions;
- logs of permits issued for the removal, installation, and/or modification of underground storage tanks;
- records and databases pertaining to illicit dumping, spill reports and release notifications, and complaints;
- incidents responded to by the hazardous materials emergency response team;
- and sites undergoing remediation for contaminated soil and/or groundwater.

Donna Juday

DONNA JUDAY
Office Specialist
Office of the Fire Marshal
Hazardous Materials Division

BOARD OF DIRECTORS

Col. Paul Cook (Ret.)	Janice Rutherford	Dawn Rowe	Curt Hagman	Joe Baca Jr.	Leonard X. Hernandez
First District	Second District	Vice Chair, Third District	Chairman, Fourth District	Fifth District	Chief Executive Officer

SAN BERNARDINO COUNTY FIRE PROTECTION DISTRICT

620 South "E" Street ● San Bernardino, CA 92415-0153 ● (909) 386-8401 ● Fax (909) 386-8460

Office of the Fire Marshal
Hazardous Materials Division
sbcfire.org

Daniel R. Munsey
Fire Chief/Fire Warden

Michael A. Horton
Fire Marshal/Deputy Fire Warden

May 3, 2022

22042509 San Bernardino NRL Ninyo & Moore

NINYO AND MOORE
475 GODDARD, SUITE 200
IRVINE, CA 92618

ATTENTION: **SONIA CISNEROS**

SUBJECT: **CERTIFIED RECORD SEARCH FINDINGS**
APN#s0134-221-45-0000, 0134-231-28-0000, 0134-231-31-0000
SAN BERNARDINO, CALIFORNIA

This is to confirm that the OFM Hazardous Materials Division (HMD) has searched its records for any file(s) pertaining to the subject property, as described in your request, and finds that no records exist for the above site description(s).

Records maintained by OFM-HMD date back to early 1980's. Records searched include:

- facilities with hazardous waste generator permits, hazardous materials handler permits, underground storage tank permits, universal waste permits, tiered permits, EPCRA facilities, RMP facilities, Cal ARP facilities, and/or waste recycling generators, including inactive and/or out of business records, as well as non-permitted facility actions;
- logs of permits issued for the removal, installation, and/or modification of underground storage tanks;
- records and databases pertaining to illicit dumping, spill reports and release notifications, and complaints;
- incidents responded to by the hazardous materials emergency response team;
- and sites undergoing remediation for contaminated soil and/or groundwater.

Donna Juday

DONNA JUDAY
Office Specialist
Office of the Fire Marshal
Hazardous Materials Division

BOARD OF DIRECTORS

Col. Paul Cook (Ret.)	Janice Rutherford	Dawn Rowe	Curt Hagman	Joe Baca Jr.	Leonard X. Hernandez
First District	Second District	Vice Chair, Third District	Chairman, Fourth District	Fifth District	Chief Executive Officer

SAN BERNARDINO COUNTY FIRE PROTECTION DISTRICT

620 South "E" Street ● San Bernardino, CA 92415-0153 ● (909) 386-8401 ● Fax (909) 386-8460

Office of the Fire Marshal
Hazardous Materials Division
sbcfire.org

Daniel R. Munsey
Fire Chief/Fire Warden

Michael A. Horton
Fire Marshal/Deputy Fire Warden

May 3, 2022

22042510 San Bernardino NRL Ninyo & Moore

NINYO AND MOORE
475 GODDARD, SUITE 200
IRVINE, CA 92618

ATTENTION: **SONIA CISNEROS**

SUBJECT: **CERTIFIED RECORD SEARCH FINDINGS**
APN#s: 0134-211-34-0000, 0134-231-27-0000, 0134-231-29-0000, 0134-291-11-0000, 0134-301-20-0000, 0134-301-22-0000
SAN BERNARDINO, CALIFORNIA

This is to confirm that the OFM Hazardous Materials Division (HMD) has searched its records for any file(s) pertaining to the subject property, as described in your request, and finds that no records exist for the above site description(s).

Records maintained by OFM-HMD date back to early 1980's. Records searched include:

- facilities with hazardous waste generator permits, hazardous materials handler permits, underground storage tank permits, universal waste permits, tiered permits, EPCRA facilities, RMP facilities, Cal ARP facilities, and/or waste recycling generators, including inactive and/or out of business records, as well as non-permitted facility actions;
- logs of permits issued for the removal, installation, and/or modification of underground storage tanks;
- records and databases pertaining to illicit dumping, spill reports and release notifications, and complaints;
- incidents responded to by the hazardous materials emergency response team;
- and sites undergoing remediation for contaminated soil and/or groundwater.

Donna Juday

DONNA JUDAY
Office Specialist
Office of the Fire Marshal
Hazardous Materials Division

BOARD OF DIRECTORS

Col. Paul Cook (Ret.)	Janice Rutherford	Dawn Rowe	Curt Hagman	Joe Baca Jr.	Leonard X. Hernandez
First District	Second District	Vice Chair, Third District	Chairman, Fourth District	Fifth District	Chief Executive Officer

APPLICATION FOR SIGN PERMIT

CITY OF SAN BERNARDINO
DEPARTMENT OF BUILDING AND SAFETY

Sign A Copy	Automotive Center	Contractor	Hyper Sign
		Address	680 No. Fair Oaks. Pasadena.
Sign B Copy	Automotive Center	Owner	Montgomery Ward.
Sign C Copy	Automotive Center	Address	
Land Use Zone	C-4	Underwriters Label No. A	
Fire Zone	one	B	C
Plans Submitted	Yes ☐ No ☐	Engineered by	No.

— Type —	A	B	C	— Size —	A	B	C	— Location on Property —
Roof				Height	2'	2'	2'	Sign A East Elev.
Wall	✓	✓	✓	Length	53'	53'	53'	TBA
Free Standing				Thickness				
Marquee				Over All Height				Sign B South Elev.
Bill Board				Clearance Above Grade	10'	10'	10'	TBA
Temporary				— Projection —				
Electric	✓	✓	✓	From Building				Sign C West Elev.
Non-Electric				Over Public Property	No.	No	No	TBA
Double Faced				Maximum Allowed				
Single Faced	✓	✓	✓	— Material Used —				Distance to Freeway
Freeway Signs				Metal	✓	✓	✓	— Variance Approval —
				Wood				Planning
— Structure Size —				Plastic	✓	✓	✓	Date
Footings								Council
Supporting Columns								Date

Permit No. A 5766 B 5767 C 5768 | Job Address 144 Central City Mall | Date 6-5-72

No. A	No. B	No. C	— Electrical —	Fee A	Fee B	Fee C	— Structural —		Fee
✓	✓	✓	Permit Fee	1.00	1.00	1.00	A Valuation	1800.00	9.00
							Plan Check		4.50
16	16	16	Ballasts	17.00	17.00	17.00	B Valuation	1800.00	9.00
			Transformers				Plan Check		4.50
			Motors				C Valuation	1800.00	9.00
			Flashers				Plan Check		4.50
			Time Clock						
			Lamps						
✓	✓	✓	Connecting	1.00	1.00	1.00	SMA		42
							Total Structural		40.50
							Total Electrical		57.00
							Penalty		
			Total	19.00	19.00	19.00	Total Fee		97.92

— Remarks —

A -
B - # 6.
C - Signs

Receipt #30904

OWNER AND/OR CONTRACTOR SHALL BE RESPONSIBLE FOR THE LEGAL AND ACTUAL PHYSICAL SET-BACKS FROM PROPERTY LINES.

This permit shall become void if work is not commenced within 90 days. Cessation of work for 90 days shall also cause permit to become void.
I hereby agree that all work in connection with this permit will be done in accordance with the laws of the City of San Bernardino and the State of California. I also agree to carry compensation insurance upon my employees. Compliance with laws of the State of California covering contractors is also guaranteed.

Signature of Applicant: Robert Vindsiard

— Application Approval —		— Final Approval —	
Department of Building & Safety	Clyde Coles.	Sign Inspector	Coles	Date 9-27-72
Planning Department		Recorded by		Date

Copy C — Inspector

IMPERIAL PRINTING - 885-4075

8-2-22 OK

APPLICATION FOR SIGN PERMIT

CITY OF SAN BERNARDINO
DEPARTMENT OF BUILDING AND SAFETY

Sign A Copy Montgomery Ward	Contractor Royer Signs
	Address 680 Fair Oaks.
Sign B Copy Same	Pasadena
	Owner Montgomery Ward
Sign C Copy Same	Address 144 Central City Mall
	S.B.
Land Use Zone C-4	Underwriters Label No. A
Fire Zone one	B C
Plans Submitted Yes ☐ No ☐	Engineered by

— Type —	A	B	C	— Size —	A	B	C	— Location on Property —
Roof				Height	3'9"	3'9"	3'9"	Sign A W/E Mall
Wall	✓	✓	✓	Length	8'2"	8'2"	8'2"	Lower Floor
Free Standing				Thickness				
Marquee				Over All Height				Sign B W/E Mall
Bill Board				Clearance Above Grade	7'	7'	7'	Lower Floor
Temporary				— Projection —				
Electric	✓	✓	✓	From Building				Sign C W/E Mall
Non-Electric				Over Public Property	—	—	—	Upper Floor
Double Faced				Maximum Allowed				
Single Faced	✓	✓	✓	— Material Used —				Distance to Freeway
Freeway Signs				Metal	✓	✓	✓	— Variance Approval —
				Wood				Planning
— Structure Size —				Plastic	✓	✓	✓	Date
Footings								Council
Supporting Columns								Date

Permit No. A 5769 B 5770 C 5772 | Job Address 144 Central City Mall | Date 6-5-72

No. A	No. B	No. C	— Electrical —	Fee A	Fee B	Fee C	— Structural —		Fee	— Remarks —
✓	✓	✓	Permit Fee	1.00	1.00	1.00	A Valuation	450.00	5.00	#1 Sign
✓	✓	✓	Ballasts	2.00	2.00	2.00	Plan Check			
			Transformers				B Valuation	450.00	5.00	Receipt #38904
			Motors				Plan Check			
			Flashers				C Valuation	450.00	5.00	
			Time Clock				Plan Check			
			Lamps							
✓	✓	✓	Connecting	1.00	1.00	1.00	SMA		.10	
							Total Structural		15.00	
							Total Electrical		12.00	
							Penalty			
			Total	4.00	4.00	4.00	Total Fee		27.10	27.10

OWNER AND/OR CONTRACTOR SHALL BE RESPONSIBLE FOR THE LEGAL AND ACTUAL PHYSICAL SET-BACKS FROM PROPERTY LINES.

This permit shall become void if work is not commenced within 90 days. Cessation of work for 90 days shall also cause permit to become void.
I hereby agree that all work in connection with this permit will be done in accordance with the laws of the City of San Bernardino and the State of California. I also agree to carry compensation insurance upon my employees. Compliance with laws of the State of California covering contractors is also guaranteed.

Signature of Applicant Robert Reichert

— Application Approval —	— Final Approval —	
Department of Building & Safety Clyde Voiles	Sign Inspector Voiles	Date 9-27-72
Planning Department	Recorded by	Date

Copy C — Inspector

IMPERIAL PRINTING - 885-4075

8-2-72 lower level mall South sign
no disc. Switch.

9-27 OK

APPLICATION FOR SIGN PERMIT

CITY OF SAN BERNARDINO
DEPARTMENT OF BUILDING AND SAFETY

Sign A Copy Tone up - fabrication etc.	Contractor Wyper Sign Co.
	Address 680 Fair Oaks Pasadena
Sign B Copy — Same —	
	Owner Mont Gomery Ward
Sign C Copy	Address 144 Central City Mall S.B.
Land Use Zone C-4	Underwriters Label No. A
Fire Zone One	B C
Plans Submitted Yes ☐ No ☐	Engineered by

— Type —	A	B	C	— Size —	A	B	C	— Location on Property —
Roof				Height	3'9"	1'10"	1'10"	Sign A W/E Mall
Wall	✓	✓	✓	Length	8'2"	164'	164'	upper level.
Free Standing				Thickness				
Marquee				Over All Height				Sign B TBA
Bill Board				Clearance Above Grade	7'	10'	10'	west Elev.
Temporary				— Projection —				
Electric	✓			From Building				Sign C TBA.
Non-Electric		✓	✓	Over Public Property				East Elev.
Double Faced				Maximum Allowed				
Single Faced	✓	✓	✓	— Material Used —				Distance to Freeway
Freeway Signs				Metal	✓	✓	✓	— Variance Approval —
				Wood				Planning
— Structure Size —				Plastic	✓			Date
Footings								Council
Supporting Columns								Date

Permit No. A 5772 B 5773 C 5774 | Job Address 144 Central City Mall | Date 6-5-72

No. A	No. B	No. C	— Electrical —	Fee A	Fee B	Fee C	— Structural —		Fee	— Remarks —
✓			Permit Fee	1.00			A Valuation	450.00	5.00	A - #1 sign
✓			Ballasts	2.00			Plan Check			B - #7 sign
			Transformers				B Valuation	1500.00	9.00	
			Motors				Plan Check		4.50	C - #8 sign
			Flashers				C Valuation	1500.00	9.00	
			Time Clock				Plan Check		4.50	
			Lamps							Receipt #38904
✓			Connecting	1.00						
							SMA		.28	
							Total Structural		32.00	
							Total Electrical		4.00	
							Penalty			
			Total	4.00			Total Fee		36.28	

OWNER AND/OR CONTRACTOR SHALL BE RESPONSIBLE FOR THE LEGAL AND ACTUAL PHYSICAL SET-BACKS FROM PROPERTY LINES.

This permit shall become void if work is not commenced within 90 days. Cessation of work for 90 days shall also cause permit to become void.
I hereby agree that all work in connection with this permit will be done in accordance with the laws of the City of San Bernardino and the State of California. I also agree to carry compensation insurance upon my employees. Compliance with laws of the State of California covering contractors is also guaranteed.

Signature of Applicant
Robert Kinkaid

— Application Approval —	— Final Approval —	
Department of Building & Safety Clyde Voorhes	Sign Inspector Voorhes	Date 9-27-72
Planning Department	Recorded by	Date

Copy C — Inspector

IMPERIAL PRINTING - 885-4075

8-2-72 O 脫

APPLICATION FOR SIGN PERMIT

CITY OF SAN BERNARDINO
DEPARTMENT OF BUILDING AND SAFETY

Sign A Copy Montgomery Ward.	Contractor Wypy Sign Co.
	Address 650 N. Fair Oaks.
Sign B Copy — Same —	Pasadena
	Owner Montgomery Ward.
Sign C Copy — Same —	Address 144 ~~[illegible]~~ Mall
	S.B. Central City
Land Use Zone C-4	Underwriters Label No. A
Fire Zone one	B C
Plans Submitted Yes ☐ No ☐	Engineered by

— Type —	A	B	C	— Size —	A	B	C	— Location on Property —
Roof				Height	1'	1'	1'	Sign A So. Elev. - East.
Wall	✓	✓	✓	Length	2'6"	2'6"	2'6"	
Free Standing				Thickness				
Marquee				Over All Height	6'	6'	6'	Sign B So. Elev. West
Bill Board				Clearance Above Grade				
Temporary				— Projection —				
Electric				From Building				Sign C West Elev. North
Non-Electric	✓	✓	✓	Over Public Property				
Double Faced				Maximum Allowed				
Single Faced	✓	✓	✓	— Material Used —				Distance to Freeway
Freeway Signs				Metal	✓	✓	✓	— Variance Approval —
				Wood				Planning
— Structure Size —				Plastic				Date
Footings								Council
Supporting Columns								Date

Permit No. A 5775 B 5776 C 5778 | Job Address 144 Central City Mall | Date 6-5-72

No. A	No. B	No. C	— Electrical —	Fee A	Fee B	Fee C	— Structural —		Fee	— Remarks —
			Permit Fee				A Valuation	100.00	5.00	A B C #2 Signs
			Ballasts				Plan Check			
			Transformers				B Valuation	100.00	5.00	
			Motors				Plan Check			
			Flashers				C Valuation	100.00	5.00	
			Time Clock				Plan Check			
			Lamps							Receipt #38904
			Connecting							
							Total Structural		15.00	
							Total Electrical			
							Penalty			
			Total				Total Fee		15.00	

OWNER AND/OR CONTRACTOR SHALL BE RESPONSIBLE FOR THE LEGAL AND ACTUAL PHYSICAL SET-BACKS FROM PROPERTY LINES.

This permit shall become void if work is not commenced within 90 days. Cessation of work for 90 days shall also cause permit to become void.
I hereby agree that all work in connection with this permit will be done in accordance with the laws of the City of San Bernardino and the State of California. I also agree to carry compensation insurance upon my employees. Compliance with laws of the State of California covering contractors is also guaranteed.

Signature of Applicant Robert Vandiver

— Application Approval —		— Final Approval —	
Department of Building & Safety	Clyde Voiles	Sign Inspector Voiles	Date 9-27-72
Planning Department		Recorded by	Date

Copy C — Inspector

IMPERIAL PRINTING - 885-4075

8-2-72 OK

APPLICATION FOR SIGN PERMIT

CITY OF SAN BERNARDINO
DEPARTMENT OF BUILDING AND SAFETY

Sign A Copy Montgomery Ward.	Contractor Wypes Sign Co.
	Address 680 No. Fair Oaks. Pasadena.
Sign B Copy — Same —	
	Owner Montgomery Ward.
Sign C Copy Riverside Gasoline	Address 144 Central City Mall S.B.
Land Use Zone C-4	Underwriters Label No. A
Fire Zone one	B C
Plans Submitted Yes ☑ No ☐	Engineered by No.

— Type —	A	B	C	— Size —	A	B	C	— Location on Property —
Roof				Height	1'	1'	1'4"	Sign A No. Elev. West.
Wall	✓	✓	✓	Length	2'8"	2'6"	25'8"	
Free Standing				Thickness				
Marquee				Over All Height	6'	6'	10'	Sign B No. Elev. East.
Bill Board				Clearance Above Grade				
Temporary				— Projection —				
Electric				From Building				Sign C Under Canopy
Non-Electric	✓	✓	✓	Over Public Property	—	—	—	over gas pumps.
Double Faced			✓	Maximum Allowed				T.B.A.
Single Faced	✓	✓	✓	— Material Used —				Distance to Freeway
Freeway Signs				Metal	✓	✓	✓	— Variance Approval —
				Wood				Planning
— Structure Size —				Plastic				Date
Footings								Council
Supporting Columns								Date

Permit No. A 5778 B 5779 C 5780 | Job Address 144 Central City Mall | Date 6-5-72

No. A	No. B	No. C	— Electrical —	Fee A	Fee B	Fee C	— Structural —		Fee	— Remarks —
							A Valuation	100.00	5.00	A -> #2 signs
			Permit Fee				Plan Check			B ->
			Ballasts				B Valuation	100.00	5.00	
			Transformers				Plan Check			C - #5 sign
			Motors				C Valuation	450.00	5.00	
			Flashers				Plan Check			Receipt #38704
			Time Clock							
			Lamps							
			Connecting							
							Total Structural		15.00	
							Total Electrical			
							Penalty			
			Total				Total Fee		15.00	

OWNER AND/OR CONTRACTOR SHALL BE RESPONSIBLE FOR THE LEGAL AND ACTUAL PHYSICAL SET-BACKS FROM PROPERTY LINES.

This permit shall become void if work is not commenced within 90 days. Cessation of work for 90 days shall also cause permit to become void.
I hereby agree that all work in connection with this permit will be done in accordance with the laws of the City of San Bernardino and the State of California. I also agree to carry compensation insurance upon my employees. Compliance with laws of the State of California covering contractors is also guaranteed.

Signature of Applicant
[illegible]

— Application Approval —	— Final Approval —	
Department of Building & Safety Clyde Voiles	Sign Inspector Voiles	Date 9-27-72
Planning Department	Recorded by	Date

Copy C — Inspector

IMPERIAL PRINTING - 885-4075

8-2-22 OK

APPLICATION FOR SIGN PERMIT

CITY OF SAN BERNARDINO
DEPARTMENT OF BUILDING AND SAFETY

Sign A Copy Montgomery Ward.	Contractor Wyper Signs Co.
	Address 680 No. Fair Oaks Pasadena
Sign B Copy — Same —	
	Owner Montgomery Ward.
Sign C Copy — Same —	Address 144 Central City Mall S.B.
Land Use Zone C-4	Underwriters Label No. A
Fire Zone one	B C
Plans Submitted Yes ☐ No ☐	Engineered by

— Type —	A	B	C	— Size —	A	B	C	— Location on Property —
Roof				Height	7'3"	7'3"	7'3"	Sign A No. Elev. Main
Wall	✓	✓	✓	Length	16'	16'	16'	
Free Standing				Thickness				
Marquee				Over All Height				Sign B No. Elev. TBA
Bill Board				Clearance Above Grade	18'	18'	18'	
Temporary				— Projection —				
Electric				From Building				Sign C East Elev. TBA
Non-Electric	✓	✓	✓	Over Public Property				
Double Faced				Maximum Allowed				
Single Faced	✓	✓	✓	— Material Used —				Distance to Freeway
Freeway Signs				Metal				— Variance Approval —
				Wood				Planning
— Structure Size —				Plastic				Date
Footings								Council
Supporting Columns								Date

Permit No. A 5782 B 5782 C 5783 | Job Address 144 Central City Mall | Date 5-5-72

No. A	No. B	No. C	— Electrical —	Fee A	Fee B	Fee C	— Structural —		Fee
			Permit Fee				A Valuation	250.00	5.00
			Ballasts				Plan Check		
			Transformers				B Valuation	250.00	5.00
			Motors				Plan Check		
			Flashers				C Valuation	250.00	5.00
			Time Clock				Plan Check		
			Lamps						
			Connecting						
							Total Structural		
							Total Electrical		
							Penalty		
			Total				Total Fee		15.00

— Remarks —

A, B, C } #4 Signs Individual letters only

Receipt #38904

OWNER AND/OR CONTRACTOR SHALL BE RESPONSIBLE FOR THE LEGAL AND ACTUAL PHYSICAL SET-BACKS FROM PROPERTY LINES.

This permit shall become void if work is not commenced within 90 days. Cessation of work for 90 days shall also cause permit to become void.
I hereby agree that all work in connection with this permit will be done in accordance with the laws of the City of San Bernardino and the State of California. I also agree to carry compensation insurance upon my employees. Compliance with laws of the State of California covering contractors is also guaranteed.

Signature of Applicant
Patrick Dillard

— Application Approval —	— Final Approval —	
Department of Building & Safety Clyde Voyles	Sign Inspector Voyles	Date 9-27-72
Planning Department	Recorded by	Date

Copy C — Inspector

IMPERIAL PRINTING - 885-4075

8-2-72 OK

APPLICATION FOR SIGN PERMIT

CITY OF SAN BERNARDINO
DEPARTMENT OF BUILDING AND SAFETY

Sign A Copy	Montgomery Ward.	Contractor	Wyper Sign Co.
		Address	680 No. Fair Oaks. Pasadena
Sign B Copy	— Same —	Owner	Montgomery Ward.
Sign C Copy		Address	144 Central City Mall S.B.
Land Use Zone	C-4	Underwriters Label No. A	
Fire Zone	out	B	C
Plans Submitted	Yes ☑ No ☐	Engineered by	No

— Type —	A	B	C	— Size —	A	B	C	— Location on Property —
Roof	✓	✓		Height	10'	10'		Sign A So Elev. roof.
Wall				Length	22'	22'		
Free Standing				Thickness				
Marquee				Over All Height				Sign B west Elev. roof.
Bill Board				Clearance Above Grade	8'	8'		
Temporary				— Projection —				
Electric				From Building				Sign C
Non-Electric	✓	✓		Over Public Property				
Double Faced				Maximum Allowed				
Single Faced	✓	✓		— Material Used —				Distance to Freeway
Freeway Signs				Metal	✓	✓		— Variance Approval —
				Wood				Planning
— Structure Size —				Plastic				Date
Footings								Council
Supporting Columns								Date

Permit No. A 2184 B 2185 C | Job Address 144 Central City Mall | Date 9-5-72

No. A	No. B	No. C	— Electrical —	Fee A	Fee B	Fee C	— Structural —		Fee	— Remarks —
							A Valuation	800.00	6.00	A- ⟩ #3 signs
			Permit Fee				Plan Check			B- ⟩
			Ballasts				B Valuation	800.00	6.00	Exterior Illuminated
			Transformers				Plan Check			by Service Electric
			Motors				C Valuation			letters only
			Flashers				Plan Check			
			Time Clock							
			Lamps							
			Connecting				SMA		.08	
							Total Structural		12.00	
							Total Electrical			
							Penalty			Receipt #38904
			Total				Total Fee		12.08	

OWNER AND/OR CONTRACTOR SHALL BE RESPONSIBLE FOR THE LEGAL AND ACTUAL PHYSICAL SET-BACKS FROM PROPERTY LINES.

This permit shall become void if work is not commenced within 90 days. Cessation of work for 90 days shall also cause permit to become void.
I hereby agree that all work in connection with this permit will be done in accordance with the laws of the City of San Bernardino and the State of California. I also agree to carry compensation insurance upon my employees. Compliance with laws of the State of California covering contractors is also guaranteed.

Signature of Applicant [signature]

— Application Approval —		— Final Approval —	
Department of Building & Safety	Clyde Voiles	Sign Inspector Voiles	Date 9-27-72
Planning Department		Recorded by	Date

Copy C — Inspector

IMPERIAL PRINTING - 885-4075

8-2-72 OR

DEPARTMENT OF BUILDING & SAFETY

CITY OF SAN BERNARDINO

Checked By jfs

mk

BUILDING		NO.	ELECTRICAL		NO.	PLUMBING	
			SQ. FT.			WATER CLOSET	
			SQ. FT.			LAVATORY	
			MAIN SWITCH			BATH TUB	
		8	OUTLETS 0.20	1.60		SHOWER	
Move 8' x 10' wall,			FIXTURES			KITCHEN SINK	
			SWITCHES			GARBAGE DISPOSAL	
remove 7' x 10' partition,			7-2-75 DKH			DISHWASHER	
						LAUNDRY TRAY	
const. separation wall						AUTOMATIC WASHER	
						WATER HEATER	
7' x 42"-comm						FLOOR SINK	
						GAS SERVICE	
*ESTIMATED VALUATION	1,500.00					SEWER	
TO INCLUDE ALL FIXED EQUIPMENT REQUIRED TO						SEWER ALTER	
OPERATE AND USE PROPOSED BUILDING.						GAS DRYER	
HEATING – A.C. – REFRIGERATION						WATER SOFTENER	
NO. TYPE OF EQUIPMENT	FEE					LAWN SPRINKLER	
FORCED AIR UNITS							
WALL HEATERS							
REFRIGERATION H.P. EA.							
			PERMIT	4.00		PERMIT	
			TOTAL FEE	5.60		TOTAL FEE	
			CONTRACTOR			CONTRACTOR	
PERMIT							
TOTAL FEE			x			x	

PAID APR 28 1975 City of San Bernardino Building & Safety

CONTRACTOR

x

JOB ADDRESS	OWNER
144 Central City Hall	Montgomery Ward
USE OF BUILDING	DATE
redl comm	4-28-75

LEGAL DESCRIPTION:

PERMIT NO. 11227

REMARKS:

PLANS BY:

USE ZONE | FIRE ZONE

FINAL DATE INSP. 8-25-75 JFS

PERMIT	ACCOUNT NUMBER	AMOUNT
PLAN CHECK	01-009-411	7.00
BUILDING	01-009-222	14.00
ELECTRICAL	01-009-224	5.60
HEAT AND A.C.	01-009-223	
PLUMBING	01-009-223	
STRONG MOTION	72-816-000	.50
STORM DRAIN	48-009-495	7.00
TOTAL		34.10

Heating, Electrical and Plumbing Permits will not be valid until names of sub-contractors have been furnished to Department of Building and Safety.

This permit shall become void if work is not commenced within 60 days. Cessation of work for 120 days shall also cause permit to become void.

I hereby agree that all work in connection with this permit will be done in accordance with the laws of the City of San Bernardino and the State of California. I also agree to carry compensation insurance upon my employees. Compliance with laws of the State of California covering contractors is also guaranteed.

FOR DWELLINGS ONLY

I declare under penalty of perjury that the following statements are true and correct:

I, the undersigned, hereby declare that I am the legal owner of the single family dwelling located at the address listed, that said dwelling is my bona fide residence and, that I, myself, will personally install all sanitary, gas or electrical work listed on this permit.

SIGNED

(OWNER)

OWNER	CONTRACTOR
Montgomery Ward	William Steele
MAILING ADDRESS	MAILING ADDRESS
144 Central City Hall	120 S. Euclid
San Bernardino, Ca.	Upland, Ca.
PHONE	PHONE 985-3817
SIGNATURE BY: x	STATE LIC. NO. 270300
	SIGNATURE BY: x W H Steele

FILE COPY

CITY OF SAN BERNARDINO
BUILDING INSPECTION New-no fee

№ 11642

APPLICATION FOR CERTIFICATE OF OCCUPANCY

144 Central City Mall — Fee 00
Address of building

FIRM NAME Maxim's Beauty Sales, Inc.

Describe Use of Building and Lot
Beauty Shop in Montegomery Ward Bldg.
Elliot Cohen

Type of Flammable or Explosive Liquids Used if Any none

Previous Use of Building New

Signature of Applicant By Mail — Date 6-6-72

Address South Gate Office Plaza #810 5001 W. 78th Minn., Minnesota 55431 Phone ----

Application Approved ☑ Disapproved ☐ Used Zone _____ Fire Zone _____

Occupancy Group _____ Type Construction _____ Remarks _____

7-7-72 — Date

R. F. Burgess — Building Inspector

BI 9—1M—5-71

CITY OF SAN BERNARDINO
BUILDING INSPECTION New-no fee

№ 11642

APPLICATION FOR CERTIFICATE OF OCCUPANCY

144 Central City Mall — Fee 00
Address of building

FIRM NAME Macin's Beauty Salon, Inc.

Describe Use of Building and Lot
Beauty Shop in Montgomery Ward Bldg.
Elliot Cohen

Type of Flammable or Explosive Liquids Used if Any none

Previous Use of Building New

Signature of Applicant By Mail — Date 6-6-72

Address South Gate Office Plaza #210 5001 W. 78th St. Minn., Minnesota 55431 — Phone ——

Application Approved ☐ Disapproved ☐ Used Zone _____ Fire Zone _____

Occupancy Group _____ Type Construction _____ Remarks _____

Date — Health Officer

B1 9—1M—5-71

CITY OF SAN BERNARDINO
BUILDING INSPECTION [illegible]

[illegible] Fee [illegible]
Address of building

FIRM NAME [illegible]

Describe Use of Building and Lot

[illegible]

Type of Flammable or Explosive Liquids Used if Any [illegible]

Previous Use of Building [illegible]

Signature of Applicant [illegible] Date [illegible]

Address [illegible] Phone [illegible]

Application Approved ☑ Disapproved ☐ Used Zone [illegible] Fire Zone [illegible]

Occupancy Group [illegible] Type Construction [illegible] Remarks [illegible]

7-5-72
Date

Vaughn W. Sanborn
Plumbing Inspector

B1 9—1M—5-71

№ 11642

APPLICATION FOR CERTIFICATE OF OCCUPANCY

CITY OF SAN BERNARDINO
BUILDING INSPECTION Non-res fee

№ 11642

APPLICATION FOR CERTIFICATE OF OCCUPANCY

[illegible] Fee [illegible]
Address of building

FIRM NAME Maria's Beauty Salon, Inc.

Describe Use of Building and Lot

Beauty Shop in Montgomery Ward Bldg.
Elliot Cohen

Type of Flammable or Explosive Liquids Used if Any None

Previous Use of Building Same

Signature of Applicant By Mail Date 6-6-72

Address South Gate Office Plaza [illegible] Phone —

Application Approved ☑ Disapproved ☐ Used Zone Fire Zone

Minn., Minnesota 55431

Occupancy Group Type Construction Remarks

June 7, 1972 Clyde Vorhes
Date Electrical Inspector

B1 9—1M—5-71

CITY OF SAN BERNARDINO
BUILDING INSPECTION

№ 11642

APPLICATION FOR CERTIFICATE OF OCCUPANCY

144 [illegible] Fee [illegible]
Address of building

FIRM NAME MAXIM'S BEAUTY SALES INC.

Describe Use of Building and Lot
BEAUTY SHOP IN MONTGOMERY WARD
ELLIOT COLLEGE

RECEIVED
JUN 6 1972
CITY ENGINEER

Type of Flammable or Explosive Liquids Used if Any [illegible]

Previous Use of Building [illegible]

Signature of Applicant [illegible] Date [illegible]

Address [illegible] Phone [illegible]

Application Approved ☐ Disapproved ☐ Used Zone [illegible] Fire Zone [illegible]

Occupancy Group _____ Type Construction _____ Remarks _____

Date

Engineering Dept.

B1 9—1M—6-71

CITY OF SAN BERNARDINO
BUILDING INSPECTION Non-no fee

№ 11642

APPLICATION FOR CERTIFICATE OF OCCUPANCY

344 Central City Mall — Fee 00
Address of building

FIRM NAME Marin's Beauty Salon, Inc.

Describe Use of Building and Lot

Beauty Shop in Montgomery Ward Bldg.
Elliot Cohen

Type of Flammable or Explosive Liquids Used if Any none

Previous Use of Building Bar

Signature of Applicant By Mail — Date 6-6-72

Address South Gate Office Plaza 8000 5301 W. 78th — Phone ——
Bloo., Minnesota 55431

Application Approved ☑ Disapproved ☐ Used Zone ——— Fire Zone ———

Occupancy Group ——— Type Construction ——— Remarks ———

7-7-72 — Date

Chief Engineer Fire Dept.

B1 9—1M—5-71

CITY OF SAN BERNARDINO
BUILDING INSPECTION New no-fee

№ 11649

APPLICATION FOR CERTIFICATE OF OCCUPANCY

1414 Central City Mall — Fee 00--
Address of building

FIRM NAME Montgomery Wards

Describe Use of Building and Lot

retail store

Montgomery Wards

Type of Flammable or Explosive Liquids Used if Any none

Previous Use of Building new

Signature of Applicant [illegible] Date 6-8-72

Address 2325 E. 14th St., Oakland, Ca. will pick-up Phone 213-75752

Application Approved ☑ Disapproved ☐ Used Zone _____ Fire Zone _____

Occupancy Group _____ Type Construction _____ Remarks _____

7-7-72 — Date

H. Berriche — Chief Engineer Fire Dept.

BI 9—1M—5-71

CITY OF SAN BERNARDINO
BUILDING INSPECTION New no-fee

№ 11649

APPLICATION FOR CERTIFICATE OF OCCUPANCY

144 Central City Mall — Fee 00
Address of building

FIRM NAME Montgomery Wards

Describe Use of Building and Lot
retail store

Montgomery Wards

Type of Flammable or Explosive Liquids Used if Any none

Previous Use of Building new

Signature of Applicant Howard Struble — Date 6-8-72

Address 2825 E. 14th St., Oakland, Ca. will pick-up — Phone 213-757151

Application Approved ☑ Disapproved ☐ Used Zone _____ Fire Zone _____

Occupancy Group _____ Type Construction _____ Remarks _____

7-7-72 — R. F. Burgess
Date — Building Inspector

B1 9—1M—5-71

CITY OF SAN BERNARDINO
BUILDING INSPECTION New no-fee

144 Central City Mall Fee 00
Address of building

№ 11649

APPLICATION FOR CERTIFICATE OF OCCUPANCY

FIRM NAME Montgomery Wards

Describe Use of Building and Lot

retail store

Montgomery Wards

Type of Flammable or Explosive Liquids Used if Any none

Previous Use of Building new

Signature of Applicant Edward Strube Date 6-8-72

Address 2825 E. 14th St., Oakland, Ca. will pick-up Phone 213-757151

Application Approved ☐ Disapproved ☐ Used Zone _____ Fire Zone _____

Occupancy Group _____ Type Construction _____ Remarks _____

Date Health Officer

BI 9—1M—5-71

CITY OF SAN BERNARDINO
BUILDING INSPECTION

New no-fee

№ 11649

APPLICATION FOR CERTIFICATE OF OCCUPANCY

[illegible] Central City Mall — Fee 00
Address of building

FIRM NAME Montgomery Wards

Describe Use of Building and Lot

retail store

Montgomery Wards

Type of Flammable or Explosive Liquids Used if Any none

Previous Use of Building new

Signature of Applicant — Date 6-8-72

Address 2205 E. 14th St., Oakland, Ca. will pick-up — Phone 213-[illegible]

Application Approved ☑ Disapproved ☐ Used Zone _____ Fire Zone _____

Occupancy Group _____ Type Construction _____ Remarks _____

7-5-72
Date

Vaughn W. Sanborn
Plumbing Inspector

BI 9—1M—5-71

CITY OF SAN BERNARDINO
BUILDING INSPECTION

New no-fee

№ 11649

APPLICATION FOR CERTIFICATE OF OCCUPANCY

1414 Central City Mall — Fee 00
Address of building

FIRM NAME Montgomery Wards

Describe Use of Building and Lot

retail store

Montgomery Wards

Type of Flammable or Explosive Liquids Used if Any none

Previous Use of Building new

Signature of Applicant _____ Date 6-8-72

Address 2825 E. 14th St., Oakland, Ca. will pick-up Phone 213-757-52

Application Approved ☑ Disapproved ☐ Used Zone _____ Fire Zone _____

Occupancy Group _____ Type Construction _____ Remarks _____

June 9, 1972 — Date

Clyde Voiles — Electrical Inspector

BI 9—1M—5-71

CITY OF SAN BERNARDINO
BUILDING INSPECTION

New no-fee

[illegible] Fee [illegible]
Address of building

№ 11649

APPLICATION FOR CERTIFICATE OF OCCUPANCY

FIRM NAME Montgomery Wards

Describe Use of Building and Lot

retail store

Montgomery Wards

Type of Flammable or Explosive Liquids Used if Any none

Previous Use of Building new

Signature of Applicant Date [illegible]

Address [illegible] Phone [illegible]

Application Approved ☐ Disapproved ☐ Used Zone _____ Fire Zone _____

Occupancy Group _____ Type Construction _____ Remarks _____

See Redevelopment for OK

Date Engineering Dept.

B1 9—1M—5-71

CITY OF SAN BERNARDINO
BUILDING INSPECTION New no fee

144 Central City Mall Fee 00
Address of building

FIRM NAME Montgomery Wards

Describe Use of Building and Lot
Restaurant
Montgomery Wards

№ 11762

APPLICATION FOR CERTIFICATE OF OCCUPANCY

Need Health Dept ✓

Type of Flammable or Explosive Liquids Used if Any none

Previous Use of Building new

Signature of Applicant Marv. Johnson Date 7-19-72

Address 144 Central City Mall, San Bdno, Ca. Phone ?

Application Approved ☑ Disapproved ☐ Used Zone _____ Fire Zone _____

Occupancy Group _____ Type Construction _____ Remarks _____

7/19/72 Carl B. Fowler
Date Building Inspector

B1 9—1M—5-71

CITY OF SAN BERNARDINO
BUILDING INSPECTION See no fee

№ 11762

APPLICATION FOR CERTIFICATE OF OCCUPANCY

1h Central City Hall Fee 00
Address of building

FIRM NAME Montgomery Wards

Describe Use of Building and Lot

Restaurant

Montgomery Wards

Type of Flammable or Explosive Liquids Used if Any None

Previous Use of Building none

Signature of Applicant Harr. Johnson Date 7-19-72

Address 1h Central City Hall, San Bdno, Ca. Phone ?

Application Approved ☑ Disapproved ☐ Used Zone _____ Fire Zone _____

Occupancy Group _____ Type Construction _____ Remarks _____

7-19-72
Date

Vaughn W. Sanborn
Plumbing Inspector

B1 9—1M—5-71

CITY OF SAN BERNARDINO
BUILDING INSPECTION New no fee

№ 11762

APPLICATION FOR CERTIFICATE OF OCCUPANCY

1124 Central City Mall Fee 00
Address of building

FIRM NAME Montgomery Wards

Describe Use of Building and Lot
Restaurant
Montgomery Wards

Type of Flammable or Explosive Liquids Used if Any none

Previous Use of Building new

Signature of Applicant Harr. Johnson Date 7-19-72

Address 1124 Central City Mall, San Bdno, Ca. Phone ?

Application Approved ☒ Disapproved ☐ Used Zone _____ Fire Zone _____

Occupancy Group _____ Type Construction _____ Remarks _____

7-21-72 Clyde Voiles
Date Electrical Inspector

B1 9—1M—5-71

CITY OF SAN BERNARDINO
BUILDING INSPECTION

New no fee

№ 11762

APPLICATION FOR CERTIFICATE OF OCCUPANCY

1111 Central City Hall Fee 00
Address of building

FIRM NAME Montgomery Wards

Describe Use of Building and Lot

Restaurant

Montgomery Wards

Type of Flammable or Explosive Liquids Used if Any None

Previous Use of Building same

Signature of Applicant Harry. Johnson Date 7-17-72

Address 1111 Central City Hall, San Bdno, Calif. Phone 2

Application Approved ☐ Disapproved ☐ Used Zone _____ Fire Zone _____

Occupancy Group _____ Type Construction _____ Remarks _____

Date Engineering Dept.

B1 9—1M—5-71

CITY OF SAN BERNARDINO
BUILDING INSPECTION New no Fee

№ 11762

APPLICATION FOR CERTIFICATE OF OCCUPANCY

114 Central City Hall Fee 00
Address of building

FIRM NAME Montgomery Wards

Describe Use of Building and Lot

Restaurant

Montgomery Wards

Type of Flammable or Explosive Liquids Used if Any none

Previous Use of Building new

Signature of Applicant Harr. Johnson Date 7-19-72

Address 114 Central City Hall, San Bdno, Ca. Phone ?

Application Approved ☐ Disapproved ☐ Used Zone _____ Fire Zone _____

Occupancy Group _____ Type Construction _____ Remarks _____

7-20-72 [illegible]
Date Chief Engineer Fire Dept.

81 9—1M—5-71

CITY OF SAN BERNARDINO
BUILDING INSPECTION New no fee

№ 11762

APPLICATION FOR CERTIFICATE OF OCCUPANCY

144 Central City Mall Fee 00
Address of building

FIRM NAME Montgomery Wards

Describe Use of Building and Lot
Restaurant
Montgomery Wards

Type of Flammable or Explosive Liquids Used if Any none

Previous Use of Building none

Signature of Applicant Marv. Johnson Date 7-19-72

Address 144 Central City Mall, San Bdno, Ca. Phone ?

Application Approved ☐ Disapproved ☐ Used Zone _____ Fire Zone _____

Occupancy Group _____ Type Construction _____ Remarks _____

Approved and currently under Dept of Public Health permit.

Opn. 7 July 72 7/24/72 Robert Crabill, RS Dist 30

Date Health Officer

B1 9—1M—5-71

CITY OF SAN BERNARDINO Now-no fee

BUILDING INSPECTION

№ 12072

APPLICATION FOR CERTIFICATE OF OCCUPANCY

144 Central City Mall — Fee no fee
Address of building

FIRM NAME Dr. Robert W. Marshall

Describe Use of Building and Lot Optometrist

Type of Flammable or Explosive Liquids Used if Any

Previous Use of Building

Signature of Applicant [illegible] Date 1-2-73

Address Same Phone 884-9231 Ext. 229

Application Approved ☑ Disapproved ☐ Used Zone Fire Zone

Occupancy Group Type Construction Remarks

1-15-73 [illegible]

Date Chief Engineer Fire Dept.

B1 9—1M—10-72

CITY OF SAN BERNARDINO New-no fee
BUILDING INSPECTION

№ 12072

APPLICATION FOR CERTIFICATE OF OCCUPANCY

144 Central City Mall — Fee no fee
Address of building

FIRM NAME Dr. Robert W. Marshall

Describe Use of Building and Lot Optometrist

Type of Flammable or Explosive Liquids Used if Any

Previous Use of Building

Signature of Applicant Dalores Fonda — Date 1-2-73

Address Same — Phone 884-9231 Ext. 229

Application Approved ☑ Disapproved ☐ Used Zone — Fire Zone

Occupancy Group — Type Construction — Remarks

2/5/73 — Carl B. Fowler
Date — Building Inspector

B1 9—1M—10-72

CITY OF SAN BERNARDINO New-no fee **№ 12072**
BUILDING INSPECTION

APPLICATION FOR CERTIFICATE OF OCCUPANCY

144 Central City Mall — Fee no fee
Address of building

FIRM NAME Dr. Robert W. Marshall

Describe Use of Building and Lot Optometrist

Type of Flammable or Explosive Liquids Used if Any

Previous Use of Building

Signature of Applicant Delores Snider — Date 1-2-73

Address Same — Phone 884-9231 Ext. 229

Application Approved ☑ Disapproved ☐ Used Zone — Fire Zone

Occupancy Group — Type Construction — Remarks

2/5/73 — Date

Carl B. Fowler — Health Officer

B1 9—1M—10-72

CITY OF SAN BERNARDINO
BUILDING INSPECTION

Review Fee

№ 12072

APPLICATION FOR CERTIFICATE OF OCCUPANCY

144 Central City Hall — Fee no fee
Address of building

FIRM NAME Dr. Robert E. Marshall

Describe Use of Building and Lot. Optometrist

Type of Flammable or Explosive Liquids Used if Any

Previous Use of Building

Signature of Applicant — Date 1-2-73

Address — Phone [illegible]

Application Approved ☑ Disapproved ☐ Used Zone — Fire Zone [illegible]

Occupancy Group — Type Construction — Remarks

2/5/73 — Carl B. Fowler
Date — Engineering Dept.

81 9—1M—10-72

CITY OF SAN BERNARDINO New-no fee
BUILDING INSPECTION

№ 12072

APPLICATION FOR CERTIFICATE OF OCCUPANCY

144 Central City Mall Fee no fee
Address of building

FIRM NAME Dr. Robert W. Marshall

Describe Use of Building and Lot Optometrist

Type of Flammable or Explosive Liquids Used if Any

Previous Use of Building

Signature of Applicant Date 1-2-73

Address Same Phone 884-9231 Ext. 229

Application Approved [✓] Disapproved [ ] Used Zone Fire Zone

Occupancy Group Type Construction Remarks

1-3-73 F. O Brien
Date Electrical Inspector

B1 9—1M—10-72

CITY OF SAN BERNARDINO Rev-no fee

BUILDING INSPECTION

№ 12072

144 Central City Mall

~~144 Central City Mall~~ Fee no fee

Address of building

APPLICATION FOR CERTIFICATE OF OCCUPANCY

FIRM NAME Dr. Robert W. Marshall

Describe Use of Building and Lot Optometrist

Type of Flammable or Explosive Liquids Used if Any

Previous Use of Building

Signature of Applicant Date 1-2-73

Address Phone 884-9231

Ext. 229

Application Approved ☑ Disapproved ☐ Used Zone Fire Zone

Occupancy Group Type Construction Remarks

1-2-73 Vaughn W. Lanborne

Date Plumbing Inspector

B1 9—1M—10-72

DEPARTMENT OF BUILDING & SAFETY
CITY OF SAN BERNARDINO

Checked By RFB/la
insp by JFS

BUILDING		NO.	ELECTRICAL		NO.	PLUMBING	
			SQ. FT.			WATER CLOSET	
			SQ. FT.			LAVATORY	
			MAIN SWITCH			BATH TUB	
Install 44 lin ft of		7	OUTLETS	1.40		SHOWER	
8' high interior		5	FIXTURES	1.00		KITCHEN SINK	
non-bearing 1-hr partitions			SWITCHES			GARBAGE DISPOSAL	
with metal studs						DISHWASHER	
						LAUNDRY TRAY	
						AUTOMATIC WASHER	
						WATER HEATER	
						FLOOR SINK	
						GAS SERVICE	
*ESTIMATED VALUATION	1,200.00					SEWER	
TO INCLUDE ALL FIXED EQUIPMENT REQUIRED TO						SEWER ALTER	
OPERATE AND USE PROPOSED BUILDING.						GAS DRYER	
HEATING – A.C. – REFRIGERATION						WATER SOFTENER	
NO. TYPE OF EQUIPMENT	FEE					LAWN SPRINKLER	
FORCED AIR UNITS							
WALL HEATERS							
REFRIGERATION H.P. EA.							
			PERMIT	4.00		PERMIT	
			TOTAL FEE	6.40		TOTAL FEE	
		CONTRACTOR			CONTRACTOR		
PERMIT							
TOTAL FEE		x			x		

PAID
DEC 19 1975
City of San Bernardino
Building & Safety

CONTRACTOR

x

JOB ADDRESS: 144 Central City Mall

OWNER: Montgomery Ward & Co

USE OF BUILDING: Rmdl/comm

DATE: 12/19/75

LEGAL DESCRIPTION:

PERMIT NO. 14544

REMARKS:

PLANS BY:

USE ZONE | FIRE ZONE

FINAL DATE 3-2-76 INSP. JFS

PERMIT	ACCOUNT NUMBER	AMOUNT
PLAN CHECK	01-009-411	7.80
BUILDING	01-009-222	12.00
ELECTRICAL	01-009-224	6.40
HEAT AND A.C.	01-009-223	
PLUMBING	01-009-223	
STRONG MOTION	72-816-000	.50
STORM DRAIN	48-009-495	6.00
TOTAL		32.70

Heating, Electrical and Plumbing Permits will not be valid until names of sub-contractors have been furnished to Department of Building and Safety.

This permit shall become void if work is not commenced within 60 days. Cessation of work for 120 days shall also cause permit to become void.

I hereby agree that all work in connection with this permit will be done in accordance with the laws of the City of San Bernardino and the State of California. I also agree to carry compensation insurance upon my employees. Compliance with laws of the State of California covering contractors is also guaranteed.

FOR DWELLINGS ONLY

I declare under penalty of perjury that the following statements are true and correct:

I, the undersigned, hereby declare that I am the legal owner of the single family dwelling located at the address listed, that said dwelling is my bona fide residence and, that I, myself, will personally install all sanitary, gas or electrical work listed on this permit.

SIGNED

(OWNER)

OWNER	CONTRACTOR
Montgomery Ward & Co	W H Steel Const Inc
MAILING ADDRESS: 144 Central City Mall	MAILING ADDRESS: 120 S. Euclid Ave
SB Ca 92401	Upland, Ca 91786
PHONE	PHONE: 985 3817
SIGNATURE BY: x	STATE LIC. NO. 270300
	SIGNATURE BY: x W H Steele

FILE COPY

CITY OF SAN BERNARDINO Rec.#22912
BUILDING INSPECTION

Nº 14714

CERTIFICATE OF OCCUPANCY

144 Central City Mall Fee 15.00
Address of building Pearson

FIRM NAME ~~M Pierson~~ & Maynes Entr., Inc.
dba Montgomery Ward
Rent A Car

Describe Use of Building and Lot
Car rental

Insp. any time (across from travel agcy & cafeteria)

Type of Flammable or Explosive Liquids Used if Any

Previous Use of Building

Signature of Applicant Nils L. Pierson Date 4-20-77

Address Same (address to Montgomery Ward Rent-A-Car) Phone 884-2550

Application Approved ☑ Disapproved ☐ Used Zone Fire Zone

Remarks:

5-3-77 Fire Dept OK. D. Brucker

Elec.	Approved	X	Disapproved	
Plumb.	Approved	X	Disapproved	
Bld'g.	Approved	X	Disapproved	

5-3-77 VS

B1—9— Building Department

CITY OF SAN BERNARDINO
BUILDING INSPECTION

Nº 14714

CERTIFICATE OF OCCUPANCY

Address of building _____ Fee _____

FIRM NAME _____

Describe Use of Building and Lot _____

Type of Flammable or Explosive Liquids Used if Any _____

Previous Use of Building _____

Signature of Applicant _____ Date _____

Address _____ Phone _____

Application Approved ☐ Disapproved ☐ Used Zone _____ Fire Zone _____

Remarks: _____

Elec.	Approved		Disapproved	
Plumb.	Approved		Disapproved	
Bld'g.	Approved		Disapproved	

Health Officer

B1—9—

CITY OF SAN BERNARDINO
BUILDING INSPECTION

Nº 14714

CERTIFICATE OF OCCUPANCY

Address of building _____ Fee _____

FIRM NAME _____

Describe Use of Building and Lot _____

Type of Flammable or Explosive Liquids Used if Any _____

Previous Use of Building _____

Signature of Applicant _____ Date _____

Address _____ Phone _____

Application Approved ☐ Disapproved ☐ Used Zone _____ Fire Zone _____

Remarks: _____

	Elec.	Approved		Disapproved
	Plumb.	Approved		Disapproved
	Bld'g.	Approved		Disapproved

B1—9—

Engineering Department

CITY OF SAN BERNARDINO
BUILDING INSPECTION

Nº 14714

CERTIFICATE OF OCCUPANCY

Address of building _____ Fee _____

FIRM NAME _____

Describe Use of Building and Lot _____

Type of Flammable or Explosive Liquids Used if Any _____

Previous Use of Building _____

Signature of Applicant _____ Date _____

Address _____ Phone _____

Application Approved ☒ Disapproved ☐ Used Zone C-4 Fire Zone _____

Remarks:

April 21, 1977

Louis J. Trosi

Planning Inspector

Elec.	Approved		Disapproved	
Plumb.	Approved		Disapproved	
Bld'g.	Approved		Disapproved	

CITY OF SAN BERNARDINO
BUILDING INSPECTION

Nº 14714

CERTIFICATE OF OCCUPANCY

_____ Fee _____
Address of building

FIRM NAME _____

Describe Use of Building and Lot _____

Type of Flammable or Explosive Liquids Used if Any _____

Previous Use of Building _____

Signature of Applicant _____ Date _____

Address _____ Phone _____

Application Approved ☑ Disapproved ☐ Used Zone _____ Fire Zone _____

Remarks: _____

Elec.	Approved		Disapproved	
Plumb.	Approved		Disapproved	
Bld'g.	Approved		Disapproved	

B1—9

Chief Engineer Fire Department

CITY OF SAN BERNARDINO
BUILDING INSPECTION 25690

OK Fire Dept. phone
Ken Fire 11-22-77

Nº 15116

CERTIFICATE OF OCCUPANCY

144 Central City Mall — Fee 15.00
Address of building

FIRM NAME Jerry Tulak

Describe Use of Building and Lot
Portrait Artist

INSP AS SOON AS POSSIBLE

Type of Flammable or Explosive Liquids Used if Any NO X

Previous Use of Building Is Montgomery Ward's ~~lever~~ level

Signature of Applicant [signature] Date 11/18/77

Address XXX 8455 Arlington Atp 43, Riverside Ca 92505 Phone XX 734 7433

Application Approved ☒ Disapproved ☐ Used Zone _____ Fire Zone _____

Remarks: 11-23-77

JFS	Elec.	Approved	X	Disapproved	
JFS	Plumb.	Approved	X	Disapproved	
JFS	Bld'g.	Approved	X	Disapproved	

B1—9-

Building Department

CITY OF SAN BERNARDINO
BUILDING INSPECTION

№ 15116

CERTIFICATE OF OCCUPANCY

14 Central City Mall — Fee 15.00
Address of building

FIRM NAME Jerry Tulak

Describe Use of Building and Lot
Portrait Artist

INSP AT SOON AS POSSIBLE

Type of Flammable or Explosive Liquids Used if Any NO X

Previous Use of Building In Montgomery Ward's Home Lotel

Signature of Applicant _____ Date 11/18/77

Address 826 East Arlington Apt-15, Riverside Phone _____

Application Approved ☐ Disapproved ☐ Used Zone _____ Fire Zone _____

Remarks: 11-25-77

	Elec.	Approved		Disapproved
	Plumb.	Approved		Disapproved
Health Officer	Bld'g.	Approved		Disapproved

81—9-

CITY OF SAN BERNARDINO
BUILDING INSPECTION

35590

Fee 10.00

Address of building

FIRM NAME Jerry Tulat

Describe Use of Building and Lot

Portrait Artist

USE AS SOON AS POSSIBLE

Type of Flammable or Explosive Liquids Used if Any

Previous Use of Building Ex Montgomery Ward's lower level

Signature of Applicant Date 11/18/72

Address 888 3458 Arlington Ave 11, Riverside Phone

Application Approved ☐ Disapproved ☐ Used Zone Fire Zone

Remarks: 11-22-67

Elec.	Approved		Disapproved	
Plumb.	Approved		Disapproved	
Bld'g.	Approved		Disapproved	

B1—9-

Engineering Department

№ 15116

CERTIFICATE OF OCCUPANCY

CITY OF SAN BERNARDINO
BUILDING INSPECTION

№ 15116

CERTIFICATE OF OCCUPANCY

[illegible] Central [illegible] Suite _____ Fee [illegible]
Address of building

FIRM NAME Jerry Tolak

Describe Use of Building and Lot

Portrait Artist

INSPAS SOON AS POSSIBLE

Type of Flammable or Explosive Liquids Used if Any [illegible]

Previous Use of Building [illegible]

Signature of Applicant _____ Date 11/18/77

Address [illegible] Arlington Ave., Riverside Phone _____

Application Approved ☑ Disapproved ☐ Used Zone _____ Fire Zone _____

Remarks:

Elec.	Approved		Disapproved	
Plumb.	Approved		Disapproved	
Bld'g.	Approved		Disapproved	

[signature]
Chief Engineer Fire Department

81—9—

CITY OF SAN BERNARDINO
BUILDING INSPECTION

25670

Nº 15116

CERTIFICATE OF OCCUPANCY

Address of building: 300 Central City Hall Fee 35.00

FIRM NAME: Jerry Tutak

Describe Use of Building and Lot: Portrait Artist

INSP AS SOON AS POSSIBLE

Type of Flammable or Explosive Liquids Used if Any: NO X

Previous Use of Building: In Montgomery Ward's lower level

Signature of Applicant: [illegible] Date: 11/18/77

Address: XXX 5455 Arlington Ave 43, Riverside Phone: [illegible]

Application Approved ☒ Disapproved ☐ Used Zone C-4 Fire Zone

Remarks:

Nov 23, 1977

Louis J. [illegible]

Planning Inspector

Elec.	Approved		Disapproved	
Plumb.	Approved		Disapproved	
Bld'g.	Approved		Disapproved	

Central City Project #1
#31351
144 Central City Mall

INSPECTION RECORD COPY

DEPARTMENT OF BUILDING AND SAFETY
CITY OF SAN BERNARDINO

APPLICATION FOR BUILDING PERMIT

FOR APPLICANT TO FILL IN
Please Press Firmly for Carbon Copies

Building Address: Central City Project #1
Owner: Montgomery Ward — Tel. No.
Mailing Address: C/o Architect — City
Contractor: Ernest W. Hahnline — Tel. No. 213-757-9151
Mailing Address: 2311 W. El Segundo Blvd — City: Hawthorne
State License No. — City License Tax No.
Architect or Eng.: Ainsworth & McClellan — Tel. No. Sy-39119
Address: 1199 Elliott St — City: Pasadena

PROPERTY LEGAL DESCRIPTION

Lot No. — Blk. — Tract

DESCRIPTION OF WORK AND BLDG. USE

Type of Const.: 1 — Occ. Group: F-2 — Use Zone: C-4 — Fire Zone: 1

Description of Work: Foundations permit only for the retail sales building

New — Add — Alter — Repair — Demolish

Sq. Ft. Site — No. of Rooms — No. of Stories — No. of Families

VALUATION $ 200,000.00 — PL. CK. NO.

I certify that at the performance of the work for which this permit is issued, I shall not employ any person in any manner so as to become subject to the Workmen's Compensation laws of California. However, if I am subject to Workmen's Compensation laws, I have filed, or have caused to be filed with the City Clerk of the City of San Bernardino, within the year last past, one of the following:

1. A Certificate of Consent to self-insurance by the Director of Industrial Relations; or
2. A Certificate of Workmen's Compensation Insurance issued by an admitted insurer; or
3. An exact copy of duplicate thereof certified by the Director or Insurer.

I further certify that I am the owner, the authorized representative of the owner, or the properly licensed contractor, and I agree to comply with all City Ordinances and State laws.
I further certify that I have read the statements contained in this application; that they are true and correct, and that I make this statement under penalty of perjury.

Dated this 5 day of August, 1971 in the city of San Bernardino, State of California.

Signature of Permittee: C. W. Hohn (aLa)

FEE $ 326.50
$ 138.25
TOT. $ 464.75

SPECIAL CONDITIONS AND INSPECTION RECORD

Mourgomery Wards Store — Permit issued as per Section 302, Uniform Building Code 1962 edition

Receipt 25.00 Preliminary plan check Pd. 30839

All work to be inspected and approved before placing concrete or concealing, and before being used or occupied, and before clearance of connection of utilities.

APPROVALS	DATE	INSPECTOR'S SIG.
FOUNDATION: YARDS, TRENCHES, FORMS		
FOOTING STEEL		
WALL STEEL		
BOND BEAM: STEEL BOLTS, ANCHORS		
FRAME: FIRE STOPS, BRACING, BOLTS, FLASHING MATERIALS		
ROOF SHEATHING COVERING		
STRUCTURAL STEEL		
DRY WALL		
LATH, INT.		
LATH, EXT.		
SWIMMING POOLS, Permit		
Plan Check		
FINAL	7-7-72	R.Z.B.

VALIDATION

Date	Serial No.	Receipt No.	Symbol	Amount
8-5-71	Bldg	#31351		326.50
	Pl Check	31352		138.25
			Total	464.75

This is a Building Permit When Properly Filled Out, Signed and Validated, and is not Transferable

144 Central City Mall
32860

DEPARTMENT OF BUILDING AND SAFETY
CITY OF SAN BERNARDINO

INSPECTION RECORD COPY

APPLICATION FOR BUILDING PERMIT

FOR APPLICANT TO FILL IN
Please Press Firmly for Carbon Copies

Building Address: 144 Central City Mall
Owner: Montgomery Ward — Tel. No.
Mailing Address: 2825 E. 14th St — City: Oakland
Contractor: Ernest W. Hahn — Tel. No.: 213-757-7115
Mailing Address: 2825 E. 14th St — City: Hawthorne
State License No. — City License Tax No.
Architect or Eng.: Ainsworth & McClellan — Tel. No.
Address: 1199 E. Walnut St — City: Pasadena

PROPERTY LEGAL DESCRIPTION
Lot No.: 3 & 4 Blk.: 11 Tract: San Bernardino City

DESCRIPTION OF WORK AND BLDG. USE
Type of Const.: 1 — Occ. Group: F-2 — Use Zone: C-4 — Fire Zone: 1
Description of Work: Retail Store
New ✓ Add — Alter — Repair — Demolish
Sq. Ft. Size: 75000 Sq. ft. each fl. — No. of Rooms — No. of Stories: 2 — No. of Families
VALUATION $: 2,940,000.00 — PL. CK. NO.

I certify that in the performance of the work for which this permit is issued, I shall not employ any person in any manner so as to become subject to the Workmen's Compensation laws of California. However, if I am subject to Workmen's Compensation laws, I have filed, or have caused to be filed with the City Clerk of the City of San Bernardino, within the year last past, one of the following:
1. A Certificate of Consent to self-insurance by the Director of Industrial Relations; or
2. A Certificate of Workmen's Compensation Insurance issued by an admitted insurer; or
3. An exact copy of duplicate thereof certified by the Director or insurer.

I further certify that I am the owner, the authorized representative of the owner, or the properly licensed contractor, and I agree to comply with all City Ordinances and State laws.
I further certify that I have read the statements contained in this application, that they are true and correct, and that I make this statement under penalty of perjury.

Dated this _____ day of _____ 19__
In the city of San Bernardino, State of California.

Signature of Permittee: Howard Struble Supt. E.W. Hahn Inc.

FEE $ 2940.00
$ 1495.00
TOT. $ 4435.00

SPECIAL CONDITIONS AND INSPECTION RECORD

Add to permit #31351
Total Valuation 3,140,000
Total Fee 3266.50 less 326.50 = 2940
Plan Chck 1633.25 less 138.25 = 1495

All work to be inspected and approved before placing concrete or concealing, and before being used or occupied, and before clearance of connection of utilities.

APPROVALS	DATE	INSPECTOR'S SIG.
FOUNDATION: YARDS, TRENCHES, FORMS		
FOOTING STEEL		
WALL STEEL		
BOND BEAM: STEEL BOLTS, ANCHORS		
FRAME: FIRE STOPS, BRACING, BOLTS, FLASHING MATERIALS		
ROOF SHEATHING COVERING		
STRUCTURAL STEEL		
DRY WALL		
LATH, INT.		
LATH, EXT.		
SWIMMING POOLS, YARD PIPE		
OTHER		
FINAL		

326.50 paid - Receipt 31351
Plan check - 138.25 pd - Receipt 31352
7-7-72 R.F.B.

VALIDATION

Date	Serial No.	Receipt No.	Symbol	Amount
10-12-71		32860		2,940.00
		32861		1,495.00

This is a Building Permit When Properly Filled Out, Signed and Validated, and is not Transferable

144 Central City Mall

33081

INSPECTION RECORD COPY

144 Central City Mall

DEPARTMENT OF BUILDING AND SAFETY
CITY OF SAN BERNARDINO

426 Third Street
San Bernardino, California
Phone TU 9-9836

APPLICATION FOR ELECTRICAL PERMIT

FOR APPLICANT TO FILL IN

Building Address: ~~Second "H" Street~~

Owner: Montgomery Wards

Mailing Address:

City: Tel. No.:

Contractor: Service Electric

Mailing Address: 2970 Rubidoux Blvd.

City: Riverside Tel. No.: 683-5076

State Lic. No.: 255142 City Lic. Tax No.: 18324

I certify that in the performance of the work for which this permit is issued, I shall not employ any person in any manner so as to become subject to the Workmen's Compensation laws of California. However, if I am subject to Workmen's Compensation laws, I have filed, or have caused to be filed with the City Clerk of the City of San Bernardino, within the year last past, one of the following:

1. A Certificate of Consent to self-insurance by the Director of Industrial Relations; or
2. A Certificate of Workmen's Compensation Insurance issued by an admitted insurer; or
3. An exact copy or duplicate thereof certified by the Director or Insurer.

I further certify that I am the owner, the authorized representative of the owner, or the properly licensed contractor, and I agree to comply with all City Ordinances and State laws.

I further certify that I have read the statements contained in this application; that they are true and correct, and that I make this statement under penalty of perjury.

Dated this 18 day of Oct, 1971 in the City of San Bernardino, State of California.

Signature of Permittee: Betty Bardeaury

TYPE OF INSTALLATION AND PERMIT FEES

Residential: New ☐ Existing ☐ | Commercial: New ☐ Existing ☐

Service: New ☐ Existing ☐ Relocated ☐ Additional ☐

Volts | Phase | Lighting ☐ Power ☐ | Conduit size

No. and size conductors | Main switch size—amps.

	FEES
Area of dwelling or apartment house—square feet	$
Area of residential garages or carports — square feet	
Total amps. main switch and distribution switches	
Total number of meters	
Lights Receptacles Switches Total outlets	
Number of fixtures	
Ranges Ovens Space Heaters	
Dishwashers Garbage Disposals Driers	
Exhaust Fans Forced Air Units Water Heaters	
Heavy Duty Receptacles	
Number transformers K.V.A. Number welders K.V.A.	
Number Motors: To and including 1 H.P.	
Over 1 H.P. and including 3 H.P.	
Over 3 H.P. and including 8 H.P.	
Over 8 H.P. and including 15 H.P.	
Over 15 H.P. and including 50 H.P.	
Number Signs Number Ckts. Number Outline Lighting Ckts.	
Number Time Clocks No. Flashers	
Number Temp. Poles 1 Number Mercury Vapor Standards	2 00
Number Distr. Poles Number Lighting Standards	
Miscellaneous:	
Permit	4 00
Total Permit Fees	
Plan Check Fee	
TOTAL FEES	$ ~~9 00~~ 6.00

INSPECTION RECORD

APPROVAL	DATE	SIGNATURE
Conduit		
Wiring		
Fixtures		
Signs		
Temp. Pole		
Power		
Final		
Utility Co. Notified	11-19	Jones

VALIDATION

Date	Serial No.	Receipt No.	Symbol	Amount
10-20-71		33081		6.00

This is an Electrical Permit When Properly Filled Out, Signed and Validated, and is not Transferable.

144 Central City Mall
Montgomery Ward Store "G" S
#33113

363 N. E ST

~~426 Third Street~~
San Bernardino, California
Phone TU 9-9836

INSPECTION RECORD COPY

DEPARTMENT OF BUILDING AND SAFETY
CITY OF SAN BERNARDINO

APPLICATION FOR PLUMBING PERMIT

144 CCM FOR APPLICANT TO FILL IN

Building Address: STORE — "G" STREET

Owner: MONTGOMERY WARD Tel. No.

Mailing Address: City

Contractor: PANGBORN PLUMBING CORP Tel. No. (213) 750-1161

Mailing Address: 5717 S. BROADWAY City: LANGELES 90037

State License No.: 113431 City (License) Tax No.

INSPECTION RECORD

1/2 - Rough 10-20-71 V.S
1/2 - " 11-5-71

All work to be inspected and approved before concealing

APPROVALS

	Date	Inspector's Signature
UNDERGROUND WORK	10-20-71	V.S
WATER PIPING		
GAS PIPING		
TOP OUT	1-16-72	V.S.
GAS VENTS		
WATER HEATER		
GAS TEST		
VACUUM BREAKER		
HOUSE SEWER		
CESSPOOL and/or TANK		
UTILITY CO. NOTIFIED		
FINAL	7-5-72	V.S

PERMIT FEES

NO.	TYPE OF FIXTURE OR ITEM	FEE
22	WATER CLOSET (TOILET) @1.50	$33.00
	BATHTUB	
47	LAVATORY (WASH BASIN) @1.50	70.50
	SHOWER	
5	KITCHEN SINK @1.50	7.50
1	DISHWASHER	1.50
	LAUNDRY TRAY	
	CLOTHES WASHER	
3	WATER HEATER @1.50	4.50
5	URINAL @1.50	7.50
2	DRINKING FOUNTAIN @1.50	3.00
25	FLOOR-SINK OR DRAIN @1.50	37.50
2	SLOP SINK @1.50	3.00
	GAS SYSTEMS NO. OUTLETS	
	WATER PIPING & TREATING EQUIP.	
	WASTE INTERCEPTOR	
	VACUUM BREAKERS	
	LAWN SPRINKLING SYSTEM	
	CLOTHES DRYER	
2	DISPOSAL @1.50	3.00
1	SEWER @5.00	5.00
	CESSPOOL	
	SEPTIC TANK & PIT	
	~~[illegible]~~	
	PERMIT $	2.00
	TOTAL FEE $	174.50

$178.00
DMC

I certify that in the performance of the work for which this permit is issued, I shall not employ any person in any manner so as to become subject to the Workmen's Compensation laws of California. However, if I am subject to Workmen's Compensation laws, I have filed, or have caused to be filed with the City Clerk of the City of San Bernardino, within the year last past, one of the following:

1. A Certificate of Consent to self-insurance by the Director of Industrial Relations; or
2. A Certificate of Workmen's Compensation Insurance issued by an admitted insurer; or
3. An exact copy or duplicate thereof certified by the Director or Insurer.

I further certify that I am the owner, the authorized representative of the owner, or the properly licensed contractor, and I agree to comply with all City Ordinances and State laws. I further certify that I have read the statements contained in this application; that they are true and correct, and that I make this statement under penalty of perjury.

Dated this 10-13-71 day of _____, 19 ___, in the City of San Bernardino, State of California.

Signature of Permittee: [signature] X

VALIDATION

Date	Serial No.	Receipt No.	Symbol	Amount
10-20-71		33113	B&S	$178.00

This Is a Plumbing Permit When Properly Filled Out, Signed and Validated, and is not Transferable

~~300 N. "E" St.~~ #425
#34014
144 Central City Mall

INSPECTION COPY

DEPARTMENT OF BUILDING AND SAFETY
CITY OF SAN BERNARDINO

426 Third Street
San Bernardino, California
Phone TU 9-9836

APPLICATION FOR HEATING, AIR CONDITIONING AND REFRIGERATION PERMIT

FOR APPLICANT TO FILL IN

Building Address: ~~300 NORTH "E" ST~~ 144 Central City Mall

Owner: MONTGOMERY WARD (MAINSTORE)

Mailing Address: SAME AS ABOVE City:

Contractor: J. HERMAN Co Tel. No. 749513 1

Mailing Address: 2410 So MAIN ST City: L.A. 90007

State License No.: 94112 City (License) Tax No.:

INSPECTION RECORD

All work to be inspected and approved before concealing

PERMIT FEES

NO.	TYPE OF EQUIPMENT	FEE $	
	AIR COND. UNITS H.P. EA.		
2	REFRIGERATION UNITS H.P. EA. 160 TONEA	50	00
8	~~HEAT PUMPS H.P. EA.~~ EXHAUST FAN	16	00
	BOILERS H.P. EA.		
	GAS FIRED A.C. UNITS TONNAGE EA.		
	FORCED AIR UNITS (TO AND INCL. 100,000 BTU)		
	FORCED AIR UNITS (OVER 100,000 BTU)		
	FLOOR FURNACES—B.T.U. _____ M		
	WALL HEATERS—B.T.U. _____ M		
3	SPACE HEATERS—B.T.U. 51,200 BTU M	12	00
	EVAPORATIVE COOLERS		
1	AH UNIT	5	00
28	STRIP HEATERS	84	00
1	COMPR CONDENS	4	00
1	AH UNIT " "	3	00
	PERMIT $	3	00
	TOTAL FEE $	177	00

I certify that in the performance of the work for which this permit is issued, I shall not employ any person in any manner so as to become subject to the Workmen's Compensation laws of California. However, if I am subject to Workmen's Compensation laws, I have filed, or have caused to be filed with the City of San Bernardino, within the year last past, one of the following:

1. A Certificate of Consent to self-insurance by the Director of Industrial Relations; or
2. A Certificate of Workmen's Compensation Insurance issued by an admitted insurer; or
3. An exact copy or duplicate thereof certified by the Director or Insurer.

I further certify that I am the owner, the authorized representative of the owner, or the properly licensed contractor, and I agree to comply with all City Ordinances and State laws. I further certify that I have read the statements contained in this application; that they are true and correct, and that I make this statement under penalty of perjury.

Dated this 24 day of Nov, 1971, in the City of San Bernardino, State of California.

Signature of Permittee: Edward Marino

APPROVALS

	Date	Inspector's Signature
HEATING		
AIR CONDITIONING		
REFRIGERATION		
VENT DUCTS-COMB. AIR		
DAMPERS		
TUBING		
LADDER		
PRESSURE RELIEF		
HAND VALVES		
NAME PLATE		
FINAL INSPECTION	7-5-72	Vs

VALIDATION

Date	Serial No.	Receipt No.	Symbol	Amount
11-29-71		34014		$177.00

This Is a Heating, Air Conditiong or Refrigeration Permit
When Properly Filled Out, Signed and Validated, and is not Transferable

AMC

144 Central City Mall

34249

INSPECTION RECORD COPY

DEPARTMENT OF BUILDING AND SAFETY
CITY OF SAN BERNARDINO

426 Third Street
San Bernardino, California
Phone TU 9-9836

Retal Store

APPLICATION FOR ELECTRICAL PERMIT

FOR APPLICANT TO FILL IN

Building Address: 144 CENTRAL CITY MALL

Owner: MONTGOMERY & WARD

Mailing Address:

City: SAN BERNARDINO, CA. Tel. No.

Contractor: SERVICE ELECTRIC

Mailing Address: 2970 Rubidoux BLVD.

City: RIVERSIDE CALIF. Tel. No.

State Lic. No. City (Lic.) Tax No.

I certify that in the performance of the work for which this permit is issued, I shall not employ any person in any manner so as to become subject to the Workmen's Compensation laws of California. However, if I am subject to Workmen's Compensation laws, I have filed, or have caused to be filed with the City Clerk of the City of San Bernardino, within the year last past, one of the following:

1. A Certificate of Consent to self-insurance by the Director of Industrial Relations; or
2. A Certificate of Workmen's Compensation Insurance issued by an admitted insurer; or
3. An exact copy or duplicate thereof certified by the Director or Insurer.

I further certify that I am the owner, the authorized representative of the owner, or the properly licensed contractor, and I agree to comply with all City Ordinances and State laws.

I further certify that I have read the statements contained in this application; that they are true and correct, and that I make this statement under penalty of perjury.

Dated this 6 day of Dec, 19 71 in the City of San Bernardino, State of California.

Signature of Permittee: by mail

TYPE OF INSTALLATION AND PERMIT FEES

Residential: New ☐ Existing ☐ Commercial: New ☑ Existing ☐

Service: New ☑ Existing ☐ Relocated ☐ Additional ☐

Volts | Phase | Lighting ☐ Power ☐ | Conduit size

No. and size conductors | Main switch size—amps. 2-1600

	FEES
Area of dwelling ~~or apartment house—square feet~~ 150,000 AT-3/4¢	$1145 00
Area of residential garages or carports — square feet	
Total amps. main switch and distribution switches 2-1600	3200
Total number of meters	
Lights Receptacles Switches Total outlets	
Number of fixtures	
Ranges Ovens Space Heaters	
Dishwashers Garbage Disposals Driers	
Exhaust Fans Forced Air Units Water Heaters	
Heavy Duty Receptacles	
Number transformers K.V.A. Number welders K.V.A.	
Number Motors: To and including 1 H.P.	
Over 1 H.P. and including 3 H.P.	
Over 3 H.P. and including 8 H.P.	
Over 8 H.P. and including 15 H.P.	
Over 15 H.P. and including 50 H.P.	
Number Signs Number Ckts. Number Outline Lighting Ckts.	
Number Time Clocks No. Flashers	
Number Temp. Poles Number Mercury Vapor Standards	
Number Distr. Poles Number Lighting Standards	
Miscellaneous:	
Permit	4 00
Total Permit Fees	
50% Plan Check Fee →	590 50
TOTAL FEES	$1771 50

INSPECTION RECORD

APPROVAL	DATE	SIGNATURE
Conduit		
Wiring		
Fixtures		
Signs		
Temp. Pole		
Power		
Final	7-13-72	Varles
Utility Co. Notified	7-13-72	Varles
Temp.	2-18-72	to 7-14-72
		Varles

VALIDATION

Date	Serial No.	Receipt No.	Symbol	Amount
12-6-71		34249		1,771.50

This Is an Electrical Permit When Properly Filled Out, Signed and Validated, and is not Transferable.

144 Central City Mall #34754
34753

INSPECTION RECORD COPY

DEPARTMENT OF BUILDING AND SAFETY
CITY OF SAN BERNARDINO

APPLICATION FOR BUILDING PERMIT

Central City Plaza
San Bernardino, California
Phone 889-9836

FOR APPLICANT TO FILL IN

Please Press Firmly for Carbon Copies

Building Address: 144 Central City Mall

Owner: Montgomery Wards Tel. No. Cofinsworth and McClellan

Mailing Address: 1199 E. Walnut City: Pasadena

Contractor: National Fire Protection Inc. Tel. No. 714 879 22-94

Mailing Address: 920 E. Walnut Ave. City: Fullerton 92631

State License No. City (License) Tax No.

Architect or Eng. Tel. No.

Address City

PROPERTY LEGAL DESCRIPTION

Lot No. Blk. Tract

DESCRIPTION OF WORK AND BLDG. USE

Type of Const. | Occ. Group | Use Zone | Fire Zone

Description of Work: Automatic Fire Sprinklers for Store & TBA Building.

New Add Alter Repair Demolish

Sq. Ft. Size | No. of Rooms | No. of Stories | No. of Families

VALUATION $ 76468.00 PL. CK. NO.

I certify that in the performance of the work for which this permit is issued, I shall not employ any person in any manner so as to become subject to the Workmen's Compensation laws of California. However, if I am subject to Workmen's Compensation laws, I have filed, or have caused to be filed with the City Clerk of the City of San Bernardino, within the year last past, one of the following:

1. A Certificate of Consent to self-insurance by the Director of Industrial Relations; or
2. A Certificate of Workmen's Compensation Insurance issued by an admitted insurer; or
3. An exact copy of duplicate thereof certified by the Director or Insurer.

I further certify that I am the owner, the authorized representative of the owner, or the properly licensed contractor, and I agree to comply with all City Ordinances and State laws.

I further certify that I have read the statements contained in this application; that they are true and correct, and that I make this statement under penalty of perjury.

Dated this 29 day of Dec, 1971 in the city of San Bernardino, State of California.

Signature of Permittee: Market by issued by KD.

FEE $ 192.00
$ 96 —
TOT. $ 288

SPECIAL CONDITIONS AND INSPECTION RECORD

All work to be inspected and approved before placing concrete or concealing, and before being used or occupied, and before clearance of connection of utilities.

APPROVALS	DATE	INSPECTOR'S SIG.
FOUNDATION: YARDS, TRENCHES, FORMS		
FOOTING STEEL		
WALL STEEL		
BOND BEAM: STEEL BOLTS, ANCHORS		
FRAME: FIRE STOPS, BRACING, BOLTS, FLASHING MATERIALS	C/O issued 6-8-72	
ROOF SHEATHING COVERING	R. F. Burgess Ind	
STRUCTURAL STEEL		
DRY WALL		
LATH, INT.		
LATH, EXT.		
SWIMMING POOLS, YARD STEEL		
OTHER Plan Check		
FINAL		

VALIDATION

Date	Serial No.	Receipt No.	Symbol	Amount
12-29-71		34754		96.00
		34753		$192.00
				$288.00

This is a Building Permit When Properly Filled Out, Signed and Validated, and is not Transferable

DEPARTMENT OF BUILDING & SAFETY
CITY OF SAN BERNARDINO

Checked By jfs/ia

BUILDING		NO.	ELECTRICAL		NO.	PLUMBING	
			SQ. FT.			WATER CLOSET	
			SQ. FT.			LAVATORY	
Reroof commercial building			MAIN SWITCH			BATH TUB	
(Montgomery Ward Co in			OUTLETS			SHOWER	
San Bernardino, Ca)			FIXTURES			KITCHEN SINK	
			SWITCHES			GARBAGE DISPOSAL	
						DISHWASHER	
						LAUNDRY TRAY	
						AUTOMATIC WASHER	
						WATER HEATER	
						FLOOR SINK	
						GAS SERVICE	
*ESTIMATED VALUATION	67,000.00					SEWER	
TO INCLUDE ALL FIXED EQUIPMENT REQUIRED TO						SEWER ALTER	
OPERATE AND USE PROPOSED BUILDING.						GAS DRYER	
HEATING — A.C. — REFRIGERATION						WATER SOFTENER	
NO. TYPE OF EQUIPMENT	FEE					LAWN SPRINKLER	
FORCED AIR UNITS							
WALL HEATERS							
REFRIGERATION H.P. EA.							
			PERMIT			PERMIT	
			TOTAL FEE			TOTAL FEE	
		CONTRACTOR			CONTRACTOR		
PERMIT							
TOTAL FEE		X			X		

CONTRACTOR

X

JOB ADDRESS: 144 Central City Mall

OWNER: Montgomery Ward

USE OF BUILDING: r/rf comm bldg

DATE: 12/8/78

LEGAL DESCRIPTION:

PERMIT NO. 35478

PERMIT	ACCOUNT NUMBER	AMOUNT
PLAN CHECK	01-009-411	
BUILDING	01-009-222	221.00
ELECTRICAL	01-009-224	
HEAT AND A.C.	01-009-223	
PLUMBING	01-009-223	
STRONG MOTION	72-816-000	4.69
STORM DRAIN	48-009-495	221.00
TOTAL		446.69

REMARKS:
Received check #0715 in the amount of $446.69. Penalty of $221.00 due.

PLANS BY:

USE ZONE | FIRE ZONE

FINAL DATE 1-15-79 INSP. JFS

The homeowners certificate workmen's compensation insurance statement below is only applicable where the homeowner does the work himself, or the permit is for $100.00 or less

HOMEOWNERS CERTIFICATE-WORKMENS COMPENSATION INSURANCE STATEMENT

I hereby agree that all work in connection with this permit will be done in accordance with the laws of the City of San Bernardino and the State of California. I certify that in the performance of the work for which this permit is issued, I shall not employ any person in any manner so as to become subject to the workmen's compensation laws of California.

Heating, Electrical and Plumbing Permits will not be valid until names of sub-contractors have been furnished to Department of Building and Safety.

This permit shall become void if work is not commenced within 120 days. Cessation of work for 120 days shall also cause permit to become void.

Signature By

FOR DWELLINGS ONLY

I declare under penalty of perjury that the following statements are true and correct:

I, the undersigned, hereby declare that I am the legal owner of the single family dwelling located at the address listed, that said dwelling is my bona fide residence and, that I, myself, will personally install all sanitary, gas or electrical work listed on this permit.

SIGNED _____ (OWNER)

OWNER: Same

MAILING ADDRESS

PHONE

SIGNATURE BY X

CONTRACTOR: Robert Nickels Roof Co

MAILING ADDRESS: 80 Pacific Way
Los Angeles, Ca 90040

PHONE 213/266 4040

STATE LIC. NO. 331205

SIGNATURE BY X by mail

FILE

144 Central City Mall

INSPECTION RECORD COPY 36197

DEPARTMENT OF BUILDING AND SAFETY
CITY OF SAN BERNARDINO

426 Third Street
San Bernardino, California
Phone TU 9-9836

APPLICATION FOR ELECTRICAL PERMIT

FOR APPLICANT TO FILL IN

Building Address: 144 Central City Mall.

Owner: Montgomery Ward.

Mailing Address:

City: S.B. Tel. No.

Contractor: Service Electric

Mailing Address: 2970 Rubidoux

City: Riverside Tel. No.

State Lic. No. City (Lic.) Tax No.

I certify that in the performance of the work for which this permit is issued, I shall not employ any person in any manner so as to become subject to the Workmen's Compensation laws of California. However, if I am subject to Workmen's Compensation laws, I have filed, or have caused to be filed with the City Clerk of the City of San Bernardino, within the year last past, one of the following:

1. A Certificate of Consent to self-insurance by the Director of Industrial Relations; or
2. A Certificate of Workmen's Compensation Insurance issued by an admitted insurer; or
3. An exact copy of duplicate thereof certified by the Director or Insurer.

I further certify that I am the owner, the authorized representative of the owner, or the properly licensed contractor, and I agree to comply with all City Ordinances and State laws.

I further certify that I have read the statements contained in this application; that they are true and correct, and that I make the statement under penalty of perjury.

Dated this 18 day of Feb. 1972 in the city of San Bernardino, State of California.

Signature of Permittee: Susan Ortiz

TYPE OF INSTALLATION AND PERMIT FEES

Residential: New ☐ Existing ☐ | Commercial: New ☐ Existing ☐

Service: New ☐ Existing ☐ Relocated ☐ Additional ☐

Volts | Phase | Lighting ☐ Power ☐ | Conduit size

No. and size conductors | Main switch size—amps.

	FEES
Area of dwelling or apartment house—square feet	$
Area of residential garages or carports — square feet	
Total amps. main switch and distribution switches	
Total number of meters	
Lights Receptacles Switches Total outlets	
Number of fixtures	
Ranges Ovens Space Heaters	
Dishwashers Garbage Disposals Driers	
Exhaust Fans Forced Air Units Water Heaters	
Heavy Duty Receptacles	
Number transformers K.V.A. Number welders K.V.A.	
Number Motors: To and including 1 H.P.	
Over 1 H.P. and including 3 H.P.	
Over 3 H.P. and including 8 H.P.	
Over 8 H.P. and including 15 H.P.	
Over 15 H.P. and including 50 H.P.	
Number Signs Number Ckts. Number Outline Lighting Ckts.	
Number Time Clocks No. Flashers	
Number Temp. Poles Number Mercury Vapor Standards	
Number Distr. Poles Number Lighting Standards	
Miscellaneous: Temp. work with Service	5.00
Permit	4.00
Total Permit Fees	
Plan Check Fee	
TOTAL FEES	$ 9.00

INSPECTION RECORD

APPROVAL	DATE	SIGNATURE
Conduit		
Wiring		
Fixtures		
Signs		
Temp. Pole		
Power		
Final	7-13	Voils
Utility Co. Notified	2-18-72	Voiles

VALIDATION

Date	Serial No.	Receipt No.	Symbol	Amount
2-18-72		36197		9.00

This is an Electrical Permit When Properly Filled Out, Signed and Validated, and is not Transferable.

APPLICATION FOR SIGN PERMIT

CITY OF SAN BERNARDINO
DEPARTMENT OF BUILDING AND SAFETY

Sign A Copy Montgomery Ward	Contractor Wagner Signs
	Address 680 No. Fair Oaks.
Sign B Copy Parcel Pick up.	Pasadena
	Owner Montgomery Ward
Sign C Copy Parcel Pick up.	Address 144 Central City Mall
	S.B.
Land Use Zone C-4	Underwriters Label No. A
Fire Zone one	B No C
Plans Submitted Yes ☐ No ☐	Engineered by ?

— Type —	A	B	C	— Size —	A	B	C	— Location on Property —
Roof				Height	7'4"	1'7"	1'7"	Sign A W/O T.BA Bldg.
Wall		✓	✓	Length	16'	3'9"	3'9"	
Free Standing	✓			Thickness				
Marquee				Over All Height	35'			Sign B So. Elev.
Bill Board				Clearance Above Grade	27'8"	9'	10'	So. W. corner.
Temporary				— Projection —				
Electric	✓	✓	✓	From Building				Sign C So. Elev.
Non-Electric				Over Public Property	No.	No	No	S/W Bldg corner.
Double Faced			✓	Maximum Allowed				
Single Faced		✓		— Material Used —				Distance to Freeway
Freeway Signs				Metal	✓	✓	✓	— Variance Approval —
Marquee	✓			Wood				Planning
— Structure Size —				Plastic	✓	✓	✓	Date
Footings	9'6"	4'6"	3'0"					Council
Supporting Columns								Date

Permit No. A 103 B 104 C 105 | Job Address 144 Central City Mall | Date

No. A	No. B	No. C	— Electrical —	Fee A	Fee B	Fee C	— Structural —		Fee
✓	✓	✓	Permit Fee	1.00	1.00	1.00	A Valuation	4000.00	15.00
							Plan Check		7.00
12	1	1	Ballasts	12.00	2.00	2.00	B Valuation	150.00	5.00
			Transformers				Plan Check		
			Motors				C Valuation	200.00	5.00
			Flashers				Plan Check		
			Time Clock						
			Lamps						
✓	✓	✓	Connecting	1.00	1.00	1.00	SMA.		.35
							Total Structural		32.00
							Total Electrical		23.00
							Penalty		
			Total	13.00	4.00	4.00	Total Fee		55.85

— Remarks —

A- #11 sign
B- #9 sign
C- #10 sign

Receipt #3804

OWNER AND/OR CONTRACTOR SHALL BE RESPONSIBLE FOR THE LEGAL AND ACTUAL PHYSICAL SET-BACKS FROM PROPERTY LINES.

This permit shall become void if work is not commenced within 90 days. Cessation of work for 90 days shall also cause permit to become void.
I hereby agree that all work in connection with this permit will be done in accordance with the laws of the City of San Bernardino and the State of California. I also agree to carry compensation insurance upon my employees. Compliance with laws of the State of California covering contractors is also guaranteed.

Signature of Applicant
x Carl Nudsen

— Application Approval —	— Final Approval —	
Department of Building & Safety Chas. Davies	Sign Inspector Voiles	Date 9-27-72
Planning Department	Recorded by	Date

Copy C — Inspector

IMPERIAL PRINTING - 885-4075

6/19/72 Looking for Sign "A" OK. 710'B

8-2-72 label on sign A? ~~[illegible]~~

~~B~~ C OK

B - No Switch

9-27 OK

Building Address	144 Central City Mall		
Owner	Montgomery Ward		
Mailing Address	Same		
City	SB CA	Zip 92401	Tel. 884 9231
Contractor	Commercial Const Co		
Address	Route 4, Box 353		
City	Chippewa Falls, Wis	Zip 54729	Tel. 981 0914
State Lic. & Classif.	433016 (Wis)		City Lic. No. 53654
Arch., Engr., Designer			
Address			Tel.
City		Zip	State Lic. No.
Intended Permit Use:	int alt/comm		
Sq. Ft. Size		No. Stories	No. Dw. Units

New ☐ Add ☐ Alter ☐ Repair ☐ Demolition ☐

LICENSED CONTRACTOR'S DECLARATION

I hereby affirm that I am licensed under provisions of Chapter 9 (commencing with Section 7000) of Division 3 of the Business and Professions Code, and my license is in full force and effect.

SIGNATURE [signature] DATE 7/20/83

OWNER-BUILDER DECLARATION

I hereby affirm that I am exempt from the Contractor's License Law for the following reason: *(Sec. 7031.5, Business and Professions Code: Any city or county which requires a permit to construct, alter, improve, demolish, or repair any structure, prior to its issuance also requires the applicant for such permit to file a signed statement that he is licensed pursuant to the provisions of the Contractor's License Law, Chapter 9 (commencing with Section 7000) of Division 3 of the Business and Professions Code, or that he is exempt therefrom, and the basis for the alleged exemption. Any violation of Section 7031.5 by any applicant for a permit subjects the applicant to a civil penalty of not more than five hundred dollars ($500).*

☐ I, as owner of the property, or my employees with wages as their sole compensation, will do the work, and the structure is not intended or offered for sale. *(Sec. 7044, Business and Professions Code: The Contractor's License Law does not apply to an owner of property who builds or improves thereon and who does such work himself or through his own employees, provided that such improvements are not intended or offered for sale. If, however, the building or improvement is sold within one year of completion, the owner-builder will have the burden of proving that he did not build or improve for the purpose of sale.)*

☐ I, as owner of the property, am exclusively contracting with licensed contractors to construct the project. *(Sec. 7044, Business and Professions Code: The Contractor's License Law does not apply to an owner of property who builds or improve thereon, and who contracts for such projects with a contractor(s) licensed pursuant to the Contractor's License Law.)*

☐ I am exempt under Sec. _____ B. & P.C. for this reason _____

Date _____ Owner _____

WORKERS' COMPENSATION DECLARATION

I hereby affirm that I have a certificate of consent to self-insure, or a certificate of Workers' Compensation Insurance, or a certified copy thereof. *(Sec. 3800, Labor Code.)*

Policy No. PC3092088 Company Great American Ins Co

☐ Copy is filed with the city. ☐ Certified copy is hereby furnished.

CERTIFICATE OF EXEMPTION FROM WORKERS' COMPENSATION INSURANCE

(This section need not be completed if the permit is for one hundred dollars ($100) valuation or less.)

I certify that in the performance of the work for which this permit is issued, I shall not employ any person in any manner so as to become subject to the Workers' Compensation Laws of California.

Date _____ Owner _____

NOTICE TO APPLICANT: If, after making this Certificate of Exemption you should become subject to the Workers' Compensation provisions of the Labor Code, you must forthwith comply with such provisions or this permit shall be deemed revoked.

CONSTRUCTION LENDING AGENCY

I hereby affirm that there is a construction lending agency for the performance of the work for which this permit is issued. *(Sec. 3097, Civil Code.)*

Lender's Name _____

Lender's Address _____

I certify that I have read this application and state that the above information is correct. I agree to comply with all city and county ordinances and state laws relating to building construction, and hereby authorize representatives of this city to enter upon the above-mentioned property for inspection purposes.

Signature of applicant [signature] Date 7/20/83

Mailing Address same as above

City, State, Zip _____

ISSUED BY: gw/vf DATE 7/20/83 PERMIT № 54243

CITY OF SAN BERNARDINO
DEPARTMENT OF BUILDING AND SAFETY
300 North "D" Street, San Bernardino, CA 92418
Tel. (714) 383-5071

BUILDING: TYPE CONST. II-N OCC. GRP. B-2

TRACT: _____ LOT _____ VALIDATED 7/20/83

This is a building permit when properly filled out, signed and validated, and is subject to expiration if work thereunder is suspended for 180 days.

Interior remodel to comm bldg		
ESTIMATED VALUATION		125,000.00
ELECTRICAL		
rewire		515.00
	Permit Fee	10.00
	TOTAL FEE	525.00
PLUMBING		
	Permit Fee	
	TOTAL FEE	
HEATING AND A.C.		
	Permit Fee	
	TOTAL FEE	

PERMIT	ACCOUNT NUMBER	AMOUNT #60718
Plan Chk. Dep.	01-009-411	100.00
Plan Chk. Bal.	01-009-411	353.33
Building	01-009-222	495.50
Mechanical	01-009-223	525.00
Strong Motion	72-162-816	8.75
Storm Drain	48-009-495	
Parks & Rec.	43-009-413	
Sewer Conn.		
Sewer Cap		
Signs	01-009-226	
TOTAL		1,382.58

REMARKS:

ZONE: _____ BY: _____

MINIMUM SETBACK DISTANCES:

_____ Front Setback From Center Line _____

_____ Rear Setback From Rear Property Line _____

_____ Side Street Setback From Center Line _____

_____ Side Setback From Property Line _____

FINAL DATE 9-26-83 INSPECTOR [signature]

STRUCTURE	PLUMBING				HEATING & AIR COND.				ELECTRICAL
SETBACK	LAVATORY		TOILET		A.C. UNIT				
EXCAVATION	BATHTUB		FL. DRAIN		FL. FURN.				
FORMS	SHOWER		SEWER		WALL FURN.				SERVICE
FOUND. REINF.	SINK		SEWER ALT.		F.A.U.				POOL
REINF. STEEL	LAUND. TUB		GAS SER.		EXH. FAN				SPA
GROUT	AUTO WASH.		WATER HTR.		EVAP. CLR.				TEMP. POLE
BOND BEAM	GAS DRYER		FLOOR SNK.		DUCT ALT.				SIGN
LUMBER GR.	URINAL		DRINK FTN.						BALLAST
FRAMING	SPRINKLER		SPA/PL. HTR.						MBL. HOME
ROOFING	POOL								
VENTILATION	SPA								
FIRE ZONE ROOFING									
FIREPLACE									
SPARK ARRESTOR									
GAR. FIREWALL									
LATHING	GROUND PLUMB.				A.C. UNIT				UNDERGROUND
MESH	ROUGH PLUMB.				HEATING (ROUGH)				BONDING
INSULATION/SOUND	SEWER OR SEPTIC TANK				DUCT WORK				ROUGH WIRING
FINISH GRADING	GAS (ROUGH)				HEATING (FINAL)				METER LOOP
	GAS (FINAL)								TEMP. POLE
CERT. OCC.	WATER HEATER								SERVICE
N.	WATER SYSTEM								
	FINAL INSP.				FINAL INSP.				FINAL INSP.
	POOL FENCE & S/C GATES								

W. E.

Underslab Conduit. Furniture & Dining Area 8-3-83 DPB

S.

SEWER CAPACITY:

SEWER CONNECTION:

STORM DRAIN:

PARKS & REC.:

INSPECTORS SIGNATURES/INITIALS DPB = DPBrunk.

324.01

Building Address	144 Central City Mall 92220
Owner	Montgomery Ward
Mailing Address	same
City	SB
Zip	92401
Tel.	
Contractor	Citrus Installation
Address	915 N. Hain Street
City	Orange
Zip	92667
Tel.	639 6300
State Lic. & Classif.	278397
City Lic. No.	63746
Arch., Engr., Designer	
Address	
Tel.	
City	
Zip	
State Lic. No.	
Intended Permit Use:	Tenant Improvement
Sq. Ft. Size	
No. Stories	
No. Dw. Units	

New ☐ Add ☐ Alter ☐ Repair ☐ Demolition ☐

LICENSED CONTRACTOR'S DECLARATION

I hereby affirm that I am licensed under provisions of Chapter 9 (commencing with Section 7000) of Division 3 of the Business and Professions Code, and my license is in full force and effect.

SIGNATURE _____ DATE 12/23/85

OWNER–BUILDER DECLARATION

I hereby affirm that I am exempt from the Contractor's License Law for the following reason: *(Sec. 7031.5, Business and Professions Code: Any city or county which requires a permit to construct, alter, improve, demolish, or repair any structure, prior to its issuance also requires the applicant for such permit to file a signed statement that he is licensed pursuant to the provisions of the Contractor's License Law, Chapter 9 (commencing with Section 7000) of Division 3 of the Business and Professions Code, or that he is exempt therefrom, and the basis for the alleged exemption. Any violation of Section 7031.5 by any applicant for a permit subjects the applicant to a civil penalty of not more than five hundred dollars ($500).*

☐ I, as owner of the property, or my employees with wages as their sole compensation, will do the work, and the structure is not intended or offered for sale. *(Sec. 7044, Business and Professions Code: The Contractor's License Law does not apply to an owner of property who builds or improves thereon and who does such work himself or through his own employees, provided that such improvements are not intended or offered for sale. If, however, the building or improvement is sold within one year of completion, the owner-builder will have the burden of proving that he did not build or improve for the purpose of sale.)*

☐ I, as owner of the property, am exclusively contracting with licensed contractors to construct the project. *(Sec. 7044, Business and Professions Code: The Contractor's License Law does not apply to an owner of property who builds or improve thereon, and who contracts for such projects with a contractor(s) licensed pursuant to the Contractor's License Law.)*

☐ I am exempt under Sec. _____ B. & P.C. for this reason _____

Date _____ Owner _____

WORKERS' COMPENSATION DECLARATION

I hereby affirm that I have a certificate of consent to self-insure, or a certificate of Workers' Compensation Insurance, or a certified copy thereof. *(Sec. 3800, Labor Code.)*

Policy No. CW(85)401382 Company Ohio Causlty

☐ Copy is filed with the city. ☐ Certified copy is hereby furnished.

CERTIFICATE OF EXEMPTION FROM WORKERS' COMPENSATION INSURANCE

(This section need not be completed if the permit is for one hundred dollars ($100) valuation or less.)

I certify that in the performance of the work for which this permit is issued, I shall not employ any person in any manner so as to become subject to the Workers' Compensation Laws of California.

Date _____ Owner _____

NOTICE TO APPLICANT: If, after making this Certificate of Exemption you should become subject to the Workers' Compensation provisions of the Labor Code, you must forthwith comply with such provisions or this permit shall be deemed revoked.

CONSTRUCTION LENDING AGENCY

I hereby affirm that there is a construction lending agency for the performance of the work for which this permit is issued. *(Sec. 3097, Civil Code.)*

Lender's Name _____

Lender's Address _____

I certify that I have read this application and state that the above information is correct, I agree to comply with all city and county ordinances and state laws relating to building construction, and hereby authorize representatives of this city to enter upon the above-mentioned property for inspection purposes.

Signature of applicant _____ Date 12/23/85

Mailing Address _____

City, State, Zip _____

ISSUED BY: gw/jf DATE 12/23/85 PERMIT 63623

CITY OF SAN BERNARDINO
DEPARTMENT OF BUILDING AND SAFETY
300 North "D" Street, San Bernardino, CA 92418
Tel. (714) 383-5071

BUILDING: TYPE CONST. _____ OCC. GRP. _____

TRACT: _____ LOT _____ VALIDATED 12/23/85

This is a building permit when properly filled out, signed and validated, and is subject to expiration if work thereunder is suspended for 180 days.

T.I	
ESTIMATED VALUATION	26,000.00
ELECTRICAL	
Wiring	2.50
Permit Fee	10.00
TOTAL FEE	12.50
PLUMBING	
Fixtures, wtr htr, w/	11.00
Permit Fee	10.00
TOTAL FEE	21.00
HEATING AND A.C.	
Permit Fee	
TOTAL FEE	

PERMIT	ACCOUNT NUMBER	AMOUNT
Plan Chk. Dep.	01-009-411	
Plan Chk. Bal.	01-009-411	113.75
Building	01-009-222	175.00
Mechanical	01-009-223	33.50
Strong Motion	72-162-816	1.62
Storm Drain	48-009-495	
Parks & Rec.	43-009-413	
Sewer Conn.		
Sewer Cap		
Signs	01-009-226	
TOTAL		324.07

REMARKS:

ZONE: _____ BY: _____

MINIMUM SETBACK DISTANCES:

_____ Front Setback From Center Line _____

_____ Rear Setback From Rear Property Line _____

_____ Side Street Setback From Center Line _____

_____ Side Setback From Property Line _____

FINAL DATE _____ INSPECTOR _____

STRUCTURE	PLUMBING				HEATING & AIR COND.				ELECTRICAL
SETBACK	LAVATORY		TOILET		A.C. UNIT				
EXCAVATION	BATHTUB		FL. DRAIN		FL. FURN.				
FORMS	SHOWER		SEWER		WALL FURN.				SERVICE
FOUND. REINF.	SINK		SEWER ALT.		F.A.U.				POOL
REINF. STEEL	LAUND. TUB		GAS SER.		EXH. FAN				SPA
GROUT	AUTO WASH.		WATER HTR.		EVAP. CLR.				TEMP. POLE
BOND BEAM	GAS DRYER		FLOOR SNK.		DUCT ALT.				SIGN
LUMBER GR.	URINAL		DRINK FTN.						BALLAST
FRAMING	SPRINKLER		SPA/PL. HTR.						MBL. HOME
ROOFING	POOL								
VENTILATION	SPA								
FIRE ZONE ROOFING									
FIREPLACE									
SPARK ARRESTOR									
GAR. FIREWALL									
LATHING 12-	GROUND PLUMB.				A.C. UNIT				UNDERGROUND
MESH	ROUGH PLUMB.				HEATING (ROUGH)				BONDING
INSULATION/SOUND	SEWER OR SEPTIC TANK				DUCT WORK				ROUGH WIRING
FINISH GRADING	GAS (ROUGH)				HEATING (FINAL)				METER LOOP
	GAS (FINAL)								TEMP. POLE
CERT. OCC.	WATER HEATER								SERVICE
N.	WATER SYSTEM								
	FINAL INSP.				FINAL INSP.				FINAL INSP.

POOL FENCE & S/C GATES

W. E.

S.

SEWER CAPACITY:

SEWER CONNECTION:

STORM DRAIN:

PARKS & REC.:

INSPECTORS SIGNATURES/INITIALS

Property Address 144 Central City Mall

Permit Number 63623 Type of Inspection _____

Date of Inspection _____ Time of Inspection _____ A.M. ☐ P.M. ☐

☐ First Visit/Contacted Occupant ☐ Yes ☐ No Left Notice ☐ Yes ☐ No

☐ Second Visit/Contacted Occupant ☐ Yes ☐ No Left Notice ☐ Yes ☐ No

☐ No One Home

☐ Refused Entry/Occupant's Remarks _____

☐ Left Correction Notice

☐ Letter Sent/No One Has Contacted Department of Building and Safety

☐ Finaled

☐ Job Completed/Inspector's Remarks _____

☐ Job Completed/No Evidence of Any Other Inspection/Inspector's Remarks _____

☐ Other/Inspector's Remarks _____

☐ Letter of Cancellation/Inspector's Remarks _____

_____

Building Inspector (Full Name)

"Inspector's Report"— BLSF-2.02 (12-88) CITY OF SAN BERNARDINO CENTRAL PRINTING SERVICES

134 271 31

ISSUED BY: dj/mk DATE 6-19-86 PERMIT 65817

CITY OF SAN BERNARDINO
DEPARTMENT OF BUILDING AND SAFETY
300 North "D" Street, San Bernardino, CA 92418
Tel. (714) 383-5071

BUILDING: TYPE CONST. _____ OCC. GRP. PAID
TRACT: _____ LOT _____ VALIDATED 6-19-86 m

This is a building permit when properly filled out, signed and validated, and is subject to expiration if work thereunder is suspended for 180 days.

Building Address	144 Central City Mall
Owner	Montgomery Ward
Mailing Address	Same
City / Zip / Tel.	/ / 714 884 9231
Contractor	Bryant Organization, Inc.
Address	16627 S. Avalon Blvd.
City / Zip / Tel.	Carson / 90746 / 213 770 0155
State Lic. & Classif.	C-39 365357
City Lic. No.	62285
Arch., Engr., Designer	
Address / Tel.	
City / Zip / State Lic. No.	
Intended Permit Use:	Re-roof comm
Sq. Ft. Size / No. Stories / No. Dw. Units	

New ☐ Add ☐ Alter ☐ Repair ☐ Demolition ☐

LICENSED CONTRACTOR'S DECLARATION

I hereby affirm that I am licensed under provisions of Chapter 9 (commencing with Section 7000) of Division 3 of the Business and Professions Code, and my license is in full force and effect.

SIGNATURE Lance Cauthorn 6-19-86 DATE

OWNER–BUILDER DECLARATION

I hereby affirm that I am exempt from the Contractor's License Law for the following reason: *(Sec. 7031.5, Business and Professions Code: Any city or county which requires a permit to construct, alter, improve, demolish, or repair any structure, prior to its issuance also requires the applicant for such permit to file a signed statement that he is licensed pursuant to the provisions of the Contractor's License Law, Chapter 9 (commencing with Section 7000) of Division 3 of the Business and Professions Code, or that he is exempt therefrom, and the basis for the alleged exemption. Any violation of Section 7031.5 by any applicant for a permit subjects the applicant to a civil penalty of not more than five hundred dollars ($500).*

☐ I, as owner of the property, or my employees with wages as their sole compensation, will do the work, and the structure is not intended or offered for sale. *(Sec. 7044, Business and Professions Code: The Contractor's License Law does not apply to an owner of property who builds or improves thereon and who does such work himself or through his own employees, provided that such improvements are not intended or offered for sale. If, however, the building or improvement is sold within one year of completion, the owner-builder will have the burden of proving that he did not build or improve for the purpose of sale.)*

☐ I, as owner of the property, am exclusively contracting with licensed contractors to construct the project. *(Sec. 7044, Business and Professions Code: The Contractor's License Law does not apply to an owner of property who builds or improve thereon, and who contracts for such projects with a contractor(s) licensed pursuant to the Contractor's License Law.)*

☐ I am exempt under Sec. _____ B. & P.C. for this reason _____

Date _____ Owner _____

WORKERS' COMPENSATION DECLARATION

I hereby affirm that I have a certificate of consent to self-insure, or a certificate of Workers' Compensation Insurance, or a certified copy thereof. *(Sec. 3800, Labor Code.)*

Policy No. SCF C2399465-3 Company Pacific Employers Ins

☐ Copy is filed with the city. ☐ Certified copy is hereby furnished.

CERTIFICATE OF EXEMPTION FROM WORKERS' COMPENSATION INSURANCE

(This section need not be completed if the permit is for one hundred dollars ($100) valuation or less.)

I certify that in the performance of the work for which this permit is issued, I shall not employ any person in any manner so as to become subject to the Workers' Compensation Laws of California.

Date _____ Owner _____

NOTICE TO APPLICANT: If, after making this Certificate of Exemption you should become subject to the Workers' Compensation provisions of the Labor Code, you must forthwith comply with such provisions or this permit shall be deemed revoked.

CONSTRUCTION LENDING AGENCY

I hereby affirm that there is a construction lending agency for the performance of the work for which this permit is issued. *(Sec. 3097, Civil Code.)*

Lender's Name _____

Lender's Address _____

I certify that I have read this application and state that the above information is correct. I agree to comply with all city and county ordinances and state laws relating to building construction, and hereby authorize representatives of this city to enter upon the above-mentioned property for inspection purposes.

Signature of applicant Lance Cauthorn Date 6-19-86

Mailing Address 16627 S. Avalon Blvd.

City, State, Zip Carson, Calif. 90746

Re-roof & repair roof	
ESTIMATED VALUATION	257,298.00
ELECTRICAL	
Permit Fee	
TOTAL FEE	
PLUMBING	
Permit Fee	
TOTAL FEE	
HEATING AND A.C.	
Permit Fee	
TOTAL FEE	

PERMIT	ACCOUNT NUMBER	AMOUNT
Plan Chk. Dep.	001-000-41731	
Plan Chk. Bal.	001-000-41731	
Building	001-000-41330	843.49
Mechanical	001-000-41331	
Strong Motion	772-181-24591	
Storm Drain	248-000-41818	
Parks & Rec.	243-000-41732	
Sewer Conn.	245-000-41822	
Sewer Cap		
Signs	001-000-41332	
TOTAL		843.49

REMARKS:

ZONE: _____ BY: _____

MINIMUM SETBACK DISTANCES:

_____ Front Setback From Center Line _____
_____ Rear Setback From Rear Property Line _____
_____ Side Street Setback From Center Line _____
_____ Side Setback From Property Line _____

FINAL DATE _____ INSPECTOR _____

STRUCTURE	PLUMBING				HEATING & AIR COND.				ELECTRICAL
SETBACK	LAVATORY		TOILET		A.C. UNIT				
EXCAVATION	BATHTUB		FL. DRAIN		FL. FURN.				
FORMS	SHOWER		SEWER		WALL FURN.				SERVICE
FOUND. REINF.	SINK		SEWER ALT.		F.A.U.				POOL
REINF. STEEL	LAUND. TUB		GAS SER.		EXH. FAN				SPA
GROUT	AUTO WASH.		WATER HTR.		EVAP. CLR.				TEMP. POLE
BOND BEAM	GAS DRYER		FLOOR SNK.		DUCT ALT.				SIGN
LUMBER GR.	URINAL		DRINK FTN.						BALLAST
FRAMING	SPRINKLER		SPA/PL. HTR.						MBL. HOME
ROOFING	POOL								
VENTILATION	SPA								
FIRE ZONE ROOFING									
FIREPLACE									
SPARK ARRESTOR									
GAR. FIREWALL									
LATHING	GROUND PLUMB.				A.C. UNIT				UNDERGROUND
MESH	ROUGH PLUMB.				HEATING (ROUGH)				BONDING
INSULATION/SOUND	SEWER OR SEPTIC TANK				DUCT WORK				ROUGH WIRING
FINISH GRADING	GAS (ROUGH)				HEATING (FINAL)				METER LOOP
	GAS (FINAL)								TEMP. POLE
CERT. OCC.	WATER HEATER								SERVICE
N.	WATER SYSTEM								
	FINAL INSP.				FINAL INSP.				FINAL INSP.

POOL FENCE & S/C GATES

W. E.

S.

SEWER CAPACITY:

SEWER CONNECTION:

STORM DRAIN:

PARKS & REC.:

INSPECTORS SIGNATURES/INITIALS

Property Address 144 Central City Mall

Permit Number 65617 Type of Inspection

Date of Inspection Time of Inspection A.M. ☐ P.M. ☐

☐ First Visit/Contacted Occupant ☐ Yes ☐ No Left Notice ☐ Yes ☐ No

☐ Second Visit/Contacted Occupant ☐ Yes ☐ No Left Notice ☐ Yes ☐ No

☐ No One Home

☐ Refused Entry/Occupant's Remarks

☐ Left Correction Notice

☐ Letter Sent/No One Has Contacted Department of Building and Safety

☐ Finaled

☐ Job Completed/Inspector's Remarks

✓ Job Completed/No Evidence of Any Other Inspection/Inspector's Remarks

☐ Other/Inspector's Remarks

☐ Letter of Cancellation/Inspector's Remarks

Joseph Shaw

Building Inspector (Full Name)

Building	144 Central City Mall		
Owner	Montgomery Ward		
Mailing Address	5888		
City	S.B.	Zip	Tel.
Contractor	Acme Wiley Corp		
Address	9359 Feron Blvd		
City	Rancho Cucam	Zip 91730	Tel. 989-4904
State Lic. & Classif.	402063 c45-10		City Lic. No. 74192
Arch., Engr., Designer			
Address			Tel.
City		Zip	State Lic. No.
Intended Permit Use:	renewal of sign & repair /reinstall		
Sq. Ft. Size	120	No. Stories	No. Dw. Units

New ☐ Add ☐ Alter ☐ Repair ☒ Demolition ☐

LICENSED CONTRACTOR'S DECLARATION

I hereby affirm that I am licensed under provisions of Chapter 9 (commencing with Section 7000) of Division 3 of the Business and Professions Code, and my license is in full force and effect.

SIGNATURE _____ DATE 9/30/88

OWNER-BUILDER DECLARATION

I hereby affirm that I am exempt from the Contractor's License Law for the following reason: *(Sec. 7031.5, Business and Professions Code: Any city or county which requires a permit to construct, alter, improve, demolish, or repair any structure, prior to its issuance also requires the applicant for such permit to file a signed statement that he is licensed pursuant to the provisions of the Contractor's License Law, Chapter 9 (commencing with Section 7000) of Division 3 of the Business and Professions Code, or that he is exempt therefrom, and the basis for the alleged exemption. Any violation of Section 7031.5 by any applicant for a permit subjects the applicant to a civil penalty of not more than five hundred dollars ($500).*

☐ I, as owner of the property, or my employees with wages as their sole compensation, will do the work, and the structure is not intended or offered for sale. *(Sec. 7044, Business and Professions Code: The Contractor's License Law does not apply to an owner of property who builds or improves thereon and who does such work himself or through his own employees, provided that such improvements are not intended or offered for sale. If, however, the building or improvement is sold within one year of completion, the owner-builder will have the burden of proving that he did not build or improve for the purpose of sale.)*

☐ I, as owner of the property, am exclusively contracting with licensed contractors to construct the project. *(Sec. 7044, Business and Professions Code: The Contractor's License Law does not apply to an owner of property who builds or improve thereon, and who contracts for such projects with a contractor(s) licensed pursuant to the Contractor's License Law.)*

☐ I am exempt under Sec. _____ B. & P.C. for this reason _____

Date _____ Owner _____

WORKERS' COMPENSATION DECLARATION

I hereby affirm that I have a certificate of consent to self-insure, or a certificate of Workers' Compensation Insurance, or a certified copy thereof. *(Sec. 3800, Labor Code.)*

Policy No. 625419-88 Company State Comp

☐ Copy is filed with the city. ☐ Certified copy is hereby furnished.

CERTIFICATE OF EXEMPTION FROM WORKERS' COMPENSATION INSURANCE

(This section need not be completed if the permit is for one hundred dollars ($100) valuation or less.)

I certify that in the performance of the work for which this permit is issued, I shall not employ any person in any manner so as to become subject to the Workers' Compensation Laws of California.

Date _____ Owner _____

NOTICE TO APPLICANT: If, after making this Certificate of Exemption you should become subject to the Workers' Compensation provisions of the Labor Code, you must forthwith comply with such provisions or this permit shall be deemed revoked.

CONSTRUCTION LENDING AGENCY

I hereby affirm that there is a construction lending agency for the performance of the work for which this permit is issued. *(Sec. 3097, Civil Code.)*

Lender's Name _____

Lender's Address _____

I certify that I have read this application and state that the above information is correct, I agree to comply with all city and county ordinances and state laws relating to building construction, and hereby authorize representatives of this city to enter upon the above-mentioned property for inspection purposes.

Signature of applicant _____ Date 9/30/88

Mailing Address _____

City, State, Zip _____

ISSUED BY: dl/pm DATE 9/30/88 PERMIT No. 75189

CITY OF SAN BERNARDINO
DEPARTMENT OF BUILDING AND SAFETY
300 North "D" Street, San Bernardino, CA 92418
Tel. (714) 384-5071

BUILDING: TYPE CONST. _____ OCC. GRP. _____

TRACT: _____ LOT _____ VALIDATED 9/30/88

This is a building permit when properly filled out, signed and validated, and is subject to expiration if work thereunder is suspended for 180 days.

repair face of pole sign	
ESTIMATED VALUATION	300.00
ELECTRICAL	
Permit Fee	
TOTAL FEE	
PLUMBING	
Permit Fee	
TOTAL FEE	
HEATING AND A.C.	
Permit Fee	
TOTAL FEE	

PERMIT	ACCOUNT NUMBER	AMOUNT
Plan Chk. Dep.	001-000-41731	
Plan Chk. Bal.	001-000-41731	
Building	001-000-41330	
Mechanical	001-000-41331	
Strong Motion	772-181-24591	.50
Storm Drain	248-000-41818	
Parks & Rec.	243-000-41732	
Sewer Conn.	245-000-41822	
Sewer Cap		
Signs	001-000-41332	15.00
Cultural D.C.	001-000-41335	
TOTAL		15.50

REMARKS:

ZONE: _____ BY: _____

MINIMUM SETBACK DISTANCES:

_____ Front Setback From Center Line _____

_____ Rear Setback From Rear Property Line _____

_____ Side Street Setback From Center Line _____

_____ Side Setback From Property Line _____

FINAL DATE 11-7-89 INSPECTOR See Back

STRUCTURE	PLUMBING				HEATING & AIR COND.				ELECTRICAL
SETBACK	LAVATORY		TOILET		A.C. UNIT				
EXCAVATION	BATHTUB		FL. DRAIN		FL. FURN.				
FORMS	SHOWER		SEWER		WALL FURN.				SERVICE
FOUND. REINF.	SINK		SEWER ALT.		F.A.U.				POOL
REINF. STEEL	LAUND. TUB		GAS SER.		EXH. FAN				SPA
GROUT	AUTO WASH.		WATER HTR.		EVAP. CLR.				TEMP. POLE
BOND BEAM	GAS DRYER		FLOOR SNK.		DUCT ALT.				SIGN
LUMBER GR.	URINAL		DRINK FTN.						BALLAST
FRAMING	SPRINKLER		SPA/PL. HTR.						MBL. HOME
ROOFING	POOL								
VENTILATION	SPA								
FIRE ZONE ROOFING									
FIREPLACE									
SPARK ARRESTOR									
GAR. FIREWALL									
LATHING	GROUND PLUMB.				A.C. UNIT				UNDERGROUND
MESH	ROUGH PLUMB.				HEATING (ROUGH)				BONDING
INSULATION/SOUND	SEWER OR SEPTIC TANK				DUCT WORK				ROUGH WIRING
FINISH GRADING	GAS (ROUGH)				HEATING (FINAL)				METER LOOP
	GAS (FINAL)								TEMP. POLE
CERT. OCC.	WATER HEATER								SERVICE
N.	WATER SYSTEM								
	FINAL INSP.				FINAL INSP.				FINAL INSP.

POOL FENCE & S/C GATES

W. E.

11-7-89 inspections By others work complete

S.

SEWER CAPACITY:
SEWER CONNECTION:
STORM DRAIN:
PARKS & REC.:

INSPECTORS SIGNATURES/INITIALS

The proposed use identified in this application is consistent with the approved Interim Policy Document and the Preferred Land Use Alternative, as amended. This consistency determination does not constitute a statement of approval for any other City requirements.

By _____ Date 9-30-88

Job Address: 144 Central City Mall

Owner: Montgomery Ward

Mailing Address: 844 N. Larrabee

City: Chicago, IL | Zip: 60610 | Tel.: 312/467-2000

Contractor: D. Harris Const. Co., Inc.

Address: 1151 W. 9th

City: Upland | Zip: 91786 | Tel.: 981-0914

State Lic. & Classif.: B 313979 | City Lic. No.: pd

Arch., Engr., Designer: Montgomery Ward

Address: 844 N. Larrabee | Tel.: 312/467-200

City: Chicago, IL | Zip: 60610 | State Lic. No.:

Intended Permit Use: retail

Sq. Ft. Size | No. Stories | No. Dw. Units

New ☐ Add ☐ Alter ☐ Repair ☐ Demolition ☐

LICENSED CONTRACTOR'S DECLARATION

I hereby affirm that I am licensed under provisions of Chapter 9 (commencing with Section 7000) of Division 3 of the Business and Professions Code, and my license is in full force and effect.

Signature: Ron Sheldahl Date: 5/2/90

OWNER–BUILDER DECLARATION

I hereby affirm that I am exempt from the Contractor's License Law for the following reason: *(Sec. 7031.5, Business and Professions Code: Any city or county which requires a permit to construct, alter, improve, demolish, or repair any structure, prior to its issuance also requires the applicant for such permit to file a signed statement that he is licensed pursuant to the provisions of the Contractor's License Law, Chapter 9 (commencing with Section 7000) of Division 3 of the Business and Professions Code, or that he is exempt therefrom, and the basis for the alleged exemption. Any violation of Section 7031.5 by any applicant for a permit subjects the applicant to a civil penalty of not more than five hundred dollars ($500).*

☐ I, as owner of the property, or my employees with wages as their sole compensation, will do the work, and the structure is not intended or offered for sale. *(Sec. 7044, Business and Professions Code: The Contractor's License Law does not apply to an owner of property who builds or improves thereon and who does such work himself or through his own employees, provided that such improvements are not intended or offered for sale. If, however, the building or improvement is sold within one year of completion, the owner-builder will have the burden of proving that he did not build or improve for the purpose of sale.)*

☐ I, as owner of the property, am exclusively contracting with licensed contractors to construct the project. *(Sec. 7044, Business and Professions Code: The Contractor's License Law does not apply to an owner of property who builds or improve thereon, and who contracts for such projects with a contractor(s) licensed pursuant to the Contractor's License Law.)*

☐ I am exempt under Sec. _____ B. & P.C. for this reason _____

Date _____ Owner _____

WORKERS' COMPENSATION DECLARATION

I hereby affirm that I have a certificate of consent to self-insure, or a certificate of Workers' Compensation Insurance, or a certified copy thereof. *(Sec. 3800, Labor Code.)*

Policy No. WP80407493 Company Firemans Fund

☐ Copy is filed with the city. ☐ Certified copy is hereby furnished.

CERTIFICATE OF EXEMPTION FROM WORKERS' COMPENSATION INSURANCE

(This section need not be completed if the permit is for one hundred dollars ($100) valuation or less.)

I certify that in the performance of the work for which this permit is issued, I shall not employ any person in any manner so as to become subject to the Workers' Compensation Laws of California.

Date _____ Owner _____

NOTICE TO APPLICANT: If, after making this Certificate of Exemption you should become subject to the Workers' Compensation provisions of the Labor Code, you must forthwith comply with such provisions or this permit shall be deemed revoked.

CONSTRUCTION LENDING AGENCY

I hereby affirm that there is a construction lending agency for the performance of the work for which this permit is issued. *(Sec. 3097, Civil Code.)*

Lender's Name _____

Lender's Address _____

I certify that I have read the application and state that the above information is correct. I agree to comply with all city and county ordinances and state laws relating to building construction, and hereby authorize representatives of this city to enter upon the above-mentioned property for inspection purposes.

Signature of applicant: Ron Sheldahl Date: 5/2/90

Mailing Address _____

City, State, Zip _____

Ap. No. _____

Application No. _____

ISSUED BY: DJ/slk **DATE** 5/2/90 **PERMIT NO.** 82102

CITY OF SAN BERNARDINO

DEPARTMENT OF PLANNING AND BUILDING SERVICES

300 North "D" Street, San Bernardino, CA 92418

Information - Tel. (714) 384-5071 Inspections - Tel. (714) 384-LINK

BUILDING: TYPE CONST. _____ OCC. GRP. _____

TRACT: _____ LOT _____ VALIDATED 5/2/90

This is a building permit when properly filled out, signed and validated, and is subject to expiration if work thereunder is suspended for 180 days, unless further restricted by legislative actions.

wall (pinecone facade)

ESTIMATED VALUATION 15,000.00

ELECTRICAL

Permit Fee

TOTAL FEE

PLUMBING

Permit Fee

TOTAL FEE

HEATING AND A.C.

Permit Fee

TOTAL FEE

PERMIT	ACCOUNT NUMBER	AMOUNT
Plan Chk. Dep.	001-000-41731	
Plan Chk Bal.	001-000-41731	105.30
Building	001-000-41830	162.00
Mechanical	001-000-41331	
Strong Motion	772-181-24591	2.25
Storm Drain	248-000-41818	
Parks & Rec.	243-000-41732	
Sewer Conn.	245-000-41822	
Sewer Cap.	66-87-6024	
Signs	001-000-41332	
Cultural D.C.	247-000-41335	
Traffic	250-000-41803	
Plan Check Review	001-000-41770	
Building Permit Review	001-000-41766	15.00
Schools		
Investigation Fees		
TOTAL		284.55

Cancelled 11-8-90

REMARKS: _____

ZONE: CR1 BY: GG

Cancelled 11-8-90

MINIMUM SETBACK DISTANCES:

Front Setback From Center Line _____

Rear Setback From Rear Property Line _____

Side Street Setback From Center Line _____

Side Setback From Property Line _____

FINAL DATE _____ INSPECTOR _____

BLSF-1.09 (4-90)

STRUCTURE	PLUMBING				HEATING & AIR COND.				ELECTRICAL
SETBACK	LAVATORY		TOILET		A.C. UNIT				
EXCAVATION	BATHTUB		FL. DRAIN		FL. FURN.				
FORMS	SHOWER		SEWER		WALL FURN.				SERVICE
FOUND. REINF.	SINK		SEWER ALT.		F.A.U.				POOL
REINF. STEEL	LAUND. TUB		GAS SER.		EXH. FAN				SPA
GROUT	AUTO WASH.		WATER HTR.		EVAP. CLR.				TEMP. POLE
BOND BEAM	GAS DRYER		FLOOR SNK.		DUCT ALT.				SIGN
LUMBER GR.	URINAL		DRINK FTN.						BALLAST
FRAMING	SPRINKLER		SPA/PL. HTR.						MBL. HOME
ROOFING	POOL								
VENTILATION	SPA								
FIRE ZONE ROOFING									
FIREPLACE									
SPARK ARRESTOR									
GAR. FIREWALL									
LATHING	GROUND PLUMB.				A.C. UNIT				UNDERGROUND
MESH	ROUGH PLUMB.				HEATING (ROUGH)				BONDING
INSULATION/SOUND	SEWER OR SEPTIC TANK				DUCT WORK				ROUGH WIRING
FINISH GRADING	GAS (ROUGH)				HEATING (FINAL)				METER LOOP
	GAS (FINAL)								TEMP. POLE
CERT. OCC.	WATER HEATER								SERVICE
N.	WATER SYSTEM								
	FINAL INSP.				FINAL INSP.				FINAL INSP.
	POOL FENCE & S/C GATES								

W. E.

S.

SEWER CAPACITY:
SEWER CONNECTION:
STORM DRAIN:
PARKS & REC.:

INSPECTORS SIGNATURES/INITIALS

Pursuant to Municipal Code Section 19.83.110 this Development Project is consistent with the General Plan adopted by the Mayor and Common Council on June 2, 1989. This consistency finding does not constitute a statement of approval by any other City requirements.

Date 5/2/90

Job Address: 144 Central City Mall

Owner: Montgomery Wards

Mailing Address: 9050 Central

City: S.B. | Zip: | Tel.:

Contractor: Acme-Wiley Corp.

Address: 9359 Feron Blvd.

City: Rancho Cucamonga | Zip: 91730 | Tel. 989-4900

State Lic. & Classif. 402063 | City Lic. No. pd

Arch., Engr., Designer:

Address: | Tel.:

City: | Zip: | State Lic. No.:

Intended Permit Use: gm retail

Sq. Ft. Size 144 | No. Stories: | No. Dw. Units:

New ☐ Add ☐ Alter ☐ Repair ☐ Demolition ☐

LICENSED CONTRACTOR'S DECLARATION

I hereby affirm that I am licensed under provisions of Chapter 9 (commencing with Section 7000) of Division 3 of the Business and Professions Code, and my license is in full force and effect.

SIGNATURE [signature] DATE 7/23/90

OWNER-BUILDER DECLARATION

I hereby affirm that I am exempt from the Contractor's License Law for the following reason: *(Sec. 7031.5, Business and Professions Code: Any city or county which requires a permit to construct, alter, improve, demolish, or repair any structure, prior to its issuance also requires the applicant for such permit to file a signed statement that he is licensed pursuant to the provisions of the Contractor's License Law, Chapter 9 (commencing with Section 7000) of Division 3 of the Business and Professions Code, or that he is exempt therefrom, and the basis for the alleged exemption. Any violation of Section 7031.5 by any applicant for a permit subjects the applicant to a civil penalty of not more than five hundred dollars ($500).*

☐ I, as owner of the property, or my employees with wages as their sole compensation, will do the work, and the structure is not intended or offered for sale. *(Sec. 7044, Business and Professions Code: The Contractor's License Law does not apply to an owner of property who builds or improves thereon and who does such work himself or through his own employees, provided that such improvements are not intended or offered for sale. If, however, the building or improvement is sold within one year of completion, the owner-builder will have the burden of proving that he did not build or improve for the purpose of sale.)*

☐ I, as owner of the property, am exclusively contracting with licensed contractors to construct the project. *(Sec. 7044, Business and Professions Code: The Contractor's License Law does not apply to an owner of property who builds or improve thereon, and who contracts for such projects with a contractor(s) licensed pursuant to the Contractor's License Law.)*

☐ I am exempt under Sec. _____ B. & P.C. for this reason _____

Date _____ Owner _____

WORKERS' COMPENSATION DECLARATION

I hereby affirm that I have a certificate of consent to self-insure, or a certificate of Workers' Compensation Insurance, or a certified copy thereof. *(Sec. 2800, Labor Code.)*

Policy No. P62541990 Company State Comp

X ☐ Copy is filed with the city. ☐ Certified copy is hereby furnished.

CERTIFICATE OF EXEMPTION FROM WORKERS' COMPENSATION INSURANCE

(This section need not be completed if the permit is for one hundred dollars ($100) valuation or less.)

I certify that in the performance of the work for which this permit is issued, I shall not employ any person in any manner so as to become subject to the Workers' Compensation Laws of California.

Date _____ Owner _____

NOTICE TO APPLICANT: If, after making this Certificate of Exemption you should become subject to the Workers' Compensation provisions of the Labor Code, you must forthwith comply with such provisions or this permit shall be deemed revoked.

CONSTRUCTION LENDING AGENCY

I hereby affirm that there is a construction lending agency for the performance of the work for which this permit is issued. *(Sec. 3097, Civil Code.)*

Lender's Name _____

Lender's Address _____

I certify that I have read this application and state that the above information is correct. I agree to comply with all city and county ordinances and state laws relating to building construction, and hereby authorize representatives of this city to enter upon the above-mentioned property for inspection purposes.

Signature of applicant [signature] Date 7/23/90

Mailing Address _____

City, State, Zip _____

Ap. No. 134-211-38

Application No. _____

ISSUED BY: DJ/slk DATE 7/23/90 PERMIT № 83225

CITY OF SAN BERNARDINO

DEPARTMENT OF PLANNING AND BUILDING SERVICES

300 North "D" Street, San Bernardino, CA 92418

Information - Tel. (714) 384-5071 Inspections - Tel. (714) 384-LINK

BUILDING: TYPE CONST. _____ OCC. GRP. _____

TRACT: _____ LOT _____ VALIDATED 7/23/90

This is a building permit when properly filled out, signed and validated, and is subject to expiration if work thereunder is suspended for 180 days, unless further restricted by legislative actions.

wall sign 4'-3"x33'

pd. cash 134110 134110

ESTIMATED VALUATION	2,100.00
ELECTRICAL	
111um	15.00
Permit Fee	15.00
TOTAL FEE	30.00
PLUMBING	
Permit Fee	
TOTAL FEE	
HEATING AND A.C.	
Permit Fee	
TOTAL FEE	

PERMIT	ACCOUNT NUMBER	AMOUNT
Plan Chk. Dep.	001-000-41731	
Plan Chk Bal.	001-000-41731	35.10
Building	001-000-41330	
Mechanical	001-000-41331	30.00
Strong Motion	772-181-24591	.50
Storm Drain	248-000-41818	
Parks & Rec.	243-000-41732	
Sewer Conn.	245-000-41822	
Sewer Cap.	66-87-6024	
Signs	001-000-41332	54.00
Cultural D.C.	247-000-41335	
Traffic	250-000-41803	
Plan Check Review	001-000-41770	
Building Permit Review	001-000-41766	15.00
Schools		
Investigation Fees		
TOTAL		134.60

REMARKS: PS sign permit

ZONE: CR1 BY: consist. w/GP

MINIMUM SETBACK DISTANCES:

_____ Front Setback From Center Line _____

_____ Rear Setback From Rear Property Line _____

_____ Side Street Setback From Center Line _____

_____ Side Setback From Property Line _____

FINAL DATE _____ INSPECTOR _____

BLSF-1.09 (4.90)

STRUCTURE	PLUMBING				HEATING & AIR COND.				ELECTRICAL
SETBACK	LAVATORY		TOILET		A.C. UNIT				
EXCAVATION	BATHTUB		FL. DRAIN		FL. FURN.				
FORMS	SHOWER		SEWER		WALL FURN.				SERVICE
FOUND. REINF.	SINK		SEWER ALT.		F.A.U.				POOL
REINF. STEEL	LAUND. TUB		GAS SER.		EXH. FAN				SPA
GROUT	AUTO WASH.		WATER HTR.		EVAP. CLR.				TEMP. POLE
BOND BEAM	GAS DRYER		FLOOR SNK.		DUCT ALT.				SIGN
LUMBER GR.	URINAL		DRINK FTN.						BALLAST
FRAMING	SPRINKLER		SPA/PL. HTR.						MBL. HOME
ROOFING	POOL								
VENTILATION	SPA								
FIRE ZONE ROOFING									
FIREPLACE									
SPARK ARRESTOR									
GAR. FIREWALL									
LATHING	GROUND PLUMB.				A.C. UNIT				UNDERGROUND
MESH	ROUGH PLUMB.				HEATING (ROUGH)				BONDING
INSULATION/SOUND	SEWER OR SEPTIC TANK				DUCT WORK				ROUGH WIRING
FINISH GRADING	GAS (ROUGH)				HEATING (FINAL)				METER LOOP
	GAS (FINAL)								TEMP. POLE
CERT. OCC.	WATER HEATER								SERVICE
N.	WATER SYSTEM								
	FINAL INSP.				FINAL INSP.				FINAL INSP.
	POOL FENCE & S/C GATES								

W. E.

S.

SEWER CAPACITY:

SEWER CONNECTION:

STORM DRAIN:

PARKS & REC.:

INSPECTORS SIGNATURES/INITIALS

CITY OF SAN BERNARDINO – DEPARTMENT OF BUILDING AND SAFETY

CERTIFICATE OF OCCUPANCY

300 North "D" Street, San Bernardino, CA 92418 Tel. 383-5071

144 Central City Mall (Montgomery Wards) Rcpt.#/Perm.# 89090

ADDRESS OF BUILDING

Group B2 Type Const. II Zone _____ Date 9/24/87 Fee 30.00

Lake Mathews Nursery — Retail Nursery

FIRM NAME — USE OF BUILDING

Patricia K. Rambo — Storage (

APPLICANT NAME — Previous Use of Building

Flammable or Explosive Liquids Garden sprays — By Mail

Applicant Signature

16565 Benson, Perris, CA 92370 784 1347

Mailing Address — Zip — Phone

Remarks Inspection ASAP 10:00 a.m. thru 9:00 p.m.

MOVED out, AREA VACANT

SUBJECT TO ALL CURRENT SIGN CODE REQUIREMENTS

Validation Date _____ Approved by Cancel 3-18-88 A. O'Brien

White-Customer Blue-Health Green-Planning Canary-City Clerk Pink-Fire Goldenrod-Engineering

Revised 2/8/84

CITY OF SAN BERNARDINO – DEPARTMENT OF BUILDING AND SAFETY
CERTIFICATE OF OCCUPANCY

300 North "D" Street, San Bernardino, CA 92418 Tel. 383-5071

144 Central City Mall (Montgomery Wards) Rcpt.#/Perm.# 89090
ADDRESS OF BUILDING

Group B2 Type Const. II Zone _____ Date 9/24/87 Fee 30.00

Lake Mathews Nursery — Retail Nursery
FIRM NAME — USE OF BUILDING

Patricia K. Rambo — Storage (
APPLICANT NAME — Previous Use of Building

Flammable or Explosive Liquids Garden sprays — By Mail
Applicant Signature

16565 Benson, Perris, CA 92370 784 1347
Mailing Address — Zip — Phone

Remarks Inspection ASAP 10:00 a.m. thru 9:00 p.m.

SUBJECT TO ALL CURRENT SIGN CODE REQUIREMENTS

Validation Date _____ Approved by _____

White-Customer Blue-Health Green-Planning Canary-City Clerk Pink-Fire Goldenrod-Engineering
Revised 2/8/84

CITY OF SAN BERNARDINO – DEPARTMENT OF BUILDING AND SAFETY
CERTIFICATE OF OCCUPANCY

300 North "D" Street, San Bernardino, CA 92418 Tel. 383-5071

144 Central City Mall (Montgomery Wards) Rcpt.#/Perm.# 95060
ADDRESS OF BUILDING

Group _____ Type Const. _____ Zone _____ Date 9/24/87 Fee 30.00

Lake Nathan Nursery — Retail Nursery
FIRM NAME — USE OF BUILDING

Patricia R. Ramos — Storage (
APPLICANT NAME — Previous Use of Building

Flammable or Explosive Liquids Garden Supplies — By Mail
Applicant Signature

15625 Benson, Perris, CA 92370 — 784-1347
Mailing Address — Zip — Phone

Remarks Inspection ASAP 10:00 a.m. thru 9:00 p.m.

SUBJECT TO ALL CURRENT SIGN CODE REQUIREMENTS

Validation Date _____ Approved by _____

White-Customer Blue-Health Green-Planning Canary-City Clerk Pink-Fire Goldenrod-Engineering
Revised 2/8/84

CITY OF SAN BERNARDINO – DEPARTMENT OF BUILDING AND SAFETY
CERTIFICATE OF OCCUPANCY

300 North "D" Street, San Bernardino, CA 92418 Tel. 383-5071

144 Central City Mall (Montgomery Wards) Rcpt.#/Perm.# 69090
ADDRESS OF BUILDING

Group _____ Type Const. _____ Zone C-4 Date 9/24/87 Fee 30.00

Lake Mathews Nursery — Retail Nursery
FIRM NAME — USE OF BUILDING

Patricia K. Rambo — Storage (
APPLICANT NAME — Previous Use of Building

Flammable or Explosive Liquids Garden sprays — By Mail
Applicant Signature

15565 Benson, Perris, CA 92370 784 1347
Mailing Address — Zip — Phone

Remarks Inspection ASAP 10:00 a.m. thru 9:00 p.m.

SUBJECT TO ALL CURRENT SIGN CODE REQUIREMENTS. Cancelled

Validation Date 9/25/87 Approved by JMM

White-Customer Blue-Health Green-Planning Canary-City Clerk Pink-Fire Goldenrod-Engineering

Revised 2/8/84

RK

CITY OF SAN BERNARDINO – DEPARTMENT OF BUILDING AND SAFETY
CERTIFICATE OF OCCUPANCY

300 North "D" Street, San Bernardino, CA 92418 Tel. 383-5071

144 Central City Mall (Montgomery Wards) Rcpt. #/Perm. # 97090
ADDRESS OF BUILDING

Group _____ Type Const. _____ Zone _____ Date 9/24/87 Fee 30.00

Lake Matrona Nursery — Retail Nursery
FIRM NAME — USE OF BUILDING

Patricia K. Rubio — Storage (
APPLICANT NAME — Previous Use of Building

Flammable or Explosive Liquids Garden sprays — By Mail
Applicant Signature

10566 Benson, Perris, CA 92370 — 754 1547
Mailing Address — Zip — Phone

Remarks Inspection ASAP 10:00 a.m. thru 2:00 p.m.

SUBJECT TO ALL CURRENT SIGN CODE REQUIREMENTS

Validation Date 9-28-7 Approved by R. King

White-Customer Blue-Health Green-Planning Canary-City Clerk Pink-Fire Goldenrod-Engineering
Revised 2/8/84

Wards Auto Center AI

Job Address: 144 Central City Mall APN. 134-181-28

BUILDING DEVELOPMENT PERMIT

CITY OF SAN BERNARDINO
300 North "D" Street • San Bernardino, CA 92418
DEPARTMENT OF PLANNING AND BUILDING SERVICES
Information — (909) 384-5071 Inspections — (909) 384-5078

PERMIT NUMBER 101481

Date: 12-18-95

Plan Ck. # 0080

Job Address: 144 Central City Mall APN:
Major Cross Sts: 215 freeway Tract/Lot:
Description of Project: roof tear off, re-roof 173 sq with 4 ply white cap

No. Rooms: No. Stories: 1 Sq. Ft.:
Owner: Omar Prop Corp. Owner/Bldr. Yes No
Mailing Address: 209 S. Main St. Ste 100
City/State: Mt. Proppect, Florida Zip: 60056 Tel.:
Applicant/Contractor: Wm. H. Lavey & Assoc.
Address: 1220 S. Wright St.
City/State: Santa Ana, CA Zip: 92705 Tel.: 714/ 973-6233
Contractor's State Lic. #: 409233 C-39 7/31/97 Bus. Lic.: new
Arch./Engr./Designer: State Lic. No.:
Address:
City/State: Zip: Tel.:

(OFFICIAL USE ONLY)

BUILDING CODE REVIEW

Construction Type: Occupancy Type:
Sprinklers: Yes No
Flood Plain: Yes No Zone
High Wind: Yes No
High Fire: Yes No Zone

Pre-Permit/
Special Investigation No.:

Comments:

PLANNING REVIEW N/A

Planning Case No.:
Zone: By:
Approval Date:
Comments:

CODE ENFORCEMENT N/A

Case No.
Comments:

Workman's Comp. Insurance
Yes X No
Issued by Republic

***Before Issuing Permit** - Verify that the following applicable fees have been paid.*

6024 - Sewer Capacity / Cap Fees: N/A
Date:
Recpt. No.
School District Fees:
Date:

Receipt No.: 685257
By: CR/das

Estimated Valuation: $24,739.00
Bldg. Construction: 173 sq tear off & reroof

Electrical:
Permit Fee: $15
Total Elec. Fees

Plumbing:
Permit Fee: $15
Total Plumb. Fees:

Heating & A/C
Permit Fee: $15
Total HVAC Fees:

BUILDING/DEV. SVCS. DIVISIONS

4331	Total Elec/Plumb/Htg.	
4731	Pln. Check Dep.	
4731	Plan check Fees Balance	
4330	Building Permit Fees	252.00
4330	Investigation Fees	
4304	Sign Permit Fees	
4304	C. of O. Fee	
2321	Strong Motion Fees	5.25

PLANNING DIVISION

4720	C. of O. Fee	
4720	Plan Review Fee	

ENGINEERING DIVISION

4818	Storm Drain Fees	
4822	Sewer Conn. Fees	
4802	Traffic Signal Fees	

PARK & RECREATION

4732	Park Development Fees	

CULTURAL DEVELOP. FUND

4335	Cultural Development Fees	

Total Fees Due: 257.25

EXPIRATION

This permit shall be void and of no further force or effect if work is not commended within 180 days or if work is suspended or abandoned for a period of 180 days or more after work is commenced. DEMOLITION PERMITS SHALL EXPIRE WITHIN 90 DAYS.

CITY OF SAN BERNARDINO PLANNING AND BUILDING SERVICES DEPARTMENT

BUILDING DEVELOPMENT PERMIT INSPECTION APPROVALS

INSPECTION REQUESTS
Requests for inspection shall be made in advance by calling (909) 384-5078 on the day prior to the date of inspection.

INSPECTION APPROVAL RECORD

Do not proceed until previous inspection block has been approved, if applicable.

INSPECTION ITEM	COMMENTS	OK DATE	INSPECTOR
Power Pole			
Rough Grading (Eng. Insp.)			
Setback			
Excavation/Forms/Steel/Footings			
Ground Plumbing			
Underground Electrical			
Slab Grade			
Masonry & Steel			
Masonry Grout			
Roof Sheathing - NOT Changed - INSTALL Light WT. Concrete		12-22-95	TLO
Shear Nail			
Framing and Ventilation			
Rough Heating/Vents/A.C.			
Rough Electrical			
Rough Plumbing/Vents			
Insulation & Certificate			
Stucco-Mesh or Exterior Siding			
Lath or Drywall Nailing			
Stucco Scratch			
Stucco Brown			
Sewer/Sewage Disposal			
Water Service			
T-Bar			
Gas Line Air Test			
Roof Covering		1-29-96	SW/JM
Pool Pre-Gunite			
Pool Pre-Plaster			
Demolition			
Final Electrical/Service			
Final Plumbing			
Final Heating/A.C. Refrig.			
Engr. Dept. Final			
Irrigation/Lanscaping		/	/
Planning Requirements			
Final Fire Approval			
Health Dept. Approval			
Final Construction			

FINAL INSPECTION — OK to Occupy _____ Inspector _____ Date

(Signed When Applicable) WHEN SIGNED, THIS PERMIT IS YOUR CERTIFICATE OF OCCUPANCY.

Job Address: 144 Central City Mall APN. 134-181-28

BUILDING DEVELOPMENT PERMIT

CITY OF SAN BERNARDINO
300 North "D" Street • San Bernardino, CA 92418
DEPARTMENT OF PLANNING AND BUILDING SERVICES
Information — (909) 384-5071 Inspections — (909) 384-5078

PERMIT NUMBER 101481

Date: 12/18/95

Plan Ck.#

Job Address: 144 Central City Mall APN: 134-181-28
Major Cross Sts: 215 Fwy Tract/Lot:
Description of Project: Roof Tear off, Re-Roof 173 Squares W/ 4 Ply White Cap

No. Rooms: No. Stories: One Sq. Ft.:
Owner: MT Onwan Prop. Corp. Owner/Bldr. Yes ____ No ✓
Mailing Address: 109 S. Main St. Ste 100
City/State: Mt. Prospect IL Zip: 60056 Tel.:
Applicant/Contractor: Wm. H Layen & Assoc.
Address: 1220 S. Wright St.
City/State: Santa Ana Zip: 92705 Tel.: (714) 973-6233
Contractor's State Lic. #: 409233 C-39 7/31/97 Bus. Lic.: New
Arch./Engr./Designer: State Lic. No.:
Address:
City/State: Zip: Tel.:

(OFFICIAL USE ONLY)

BUILDING CODE REVIEW

Construction Type: ____ Occupancy Type: ____
Sprinklers: Yes ____ No ____
Flood Plain: Yes ____ No ____ Zone ____
High Wind: Yes ____ No ____
High Fire: Yes ____ No ____ Zone ____

Pre-Permit/
Special Investigation No.:

Comments:

PLANNING REVIEW

Planning Case No.:
Zone: By: N/A
Approval Date:
Comments:

CODE ENFORCEMENT

Case No. N/A
Comments:

Workman's Comp. Insurance
Yes ✓ No ____
Issued by Republic

***Before Issuing Permit** - Verify that the following applicable fees have been paid.*

6024 - Sewer Capacity / Cap Fees: N/A
Date:
Recpt. No.
School District Fees:
Date:
Receipt No.: 685257
By:

Estimated Valuation: 24,739
Bldg. Construction:
173 SQS. Tear Off & Reroof

Electrical:
Permit Fee: $15
Total Elec. Fees

Plumbing:
Permit Fee: $15
Total Plumb. Fees:

Heating & A/C
Permit Fee: $15
Total HVAC Fees:

BUILDING/DEV. SVCS. DIVISIONS

4331	Total Elec/Plumb/Htg.	
4731	Pln. Check Dep.	
4731	Plan check Fees Balance	
4330	Building Permit Fees	252.00
4330	Investigation Fees	
4304	Sign Permit Fees	
4304	C. of O. Fee	
2321	Strong Motion Fees	5.25

PLANNING DIVISION

4720	C. of O. Fee	
4720	Plan Review Fee	

ENGINEERING DIVISION

4818	Storm Drain Fees	
4822	Sewer Conn. Fees	
4802	Traffic Signal Fees	

PARK & RECREATION

4732	Park Development Fees	

CULTURAL DEVELOP. FUND

4335	Cultural Development Fees	

Total Fees Due: 257.25

EXPIRATION

This permit shall be void and of no further force or effect if work is not commended within 180 days or if work is suspended or abandoned for a period of 180 days or more after work is commenced. DEMOLITION PERMITS SHALL EXPIRE WITHIN 90 DAYS.

Job Address: _____ **Permit No.** 10148

CITY OF SAN BERNARDINO

BUILDING DEVELOPMENT PERMIT DECLARATIONS

WORKERS' COMPENSATION DECLARATION:
I hereby affirm under penalty of perjury one of the following declarations:

☐ I have and will maintain a certificate of consent to self-insure for workers' compensation, as provided for by section 3700 of the Labor Code, for the performance of the work for which this permit is issued.

☐ I have and will maintain workers' compensation insurance, as required by section 3700 of the Labor Code, for the performance of the work for which this permit is issued. My workers' compensation insurance carrier and policy number are:

Carrier Republic Indemnity

Policy Number 3511122

(This section need not be completed if the permit is valued at one hundred dollars ($100) or less.)

☐ I certify that in the performance of the work for which this permit is issued, I shall not employ any person in any manner so as to become subject to the workers' compensation laws of California, and agree that if I should become subject to the workers' compensation provisions of Section 3700 of the Labor Code, I shall forthwith comply with these provisions.

Applicant Signature: _____ Date: _____

WARNING: FAILURE TO SECURE WORKERS' COMPENSATION COVERAGE IS UNLAWFUL AND SHALL SUBJECT AN EMPLOYER TO CRIMINAL PENALTIES AND CIVIL FINES UP TO ONE HUNDRED THOUSAND DOLLARS ($100,000), IN ADDITION TO THE COST OF COMPENSATION, DAMAGES AS PROVIDED FOR IN SECTION 3706 OF THE LABOR CODE, INTEREST, AND ATTORNEY'S FEES.

LICENSED CONTRACTORS DECLARATION:
I hereby affirm that I am licensed under provisions of Chapter 9 (commencing with Section 7000) of Division 3 of the Business and Professions Code, and my license is in full force and effect.

Contractor's Signature: _____ (C5605879) Date: _____

CONSTRUCTION LENDING AGENCY:
☐ I hereby affirm that there is a construction lending agency for the performance of the work for which this permit is issued. (Sec. 3097, Civil Code).

Lender's Name _____ Lender's Address _____

☐ No Construction Lender

Signature: _____ Date: _____

OWNER-BUILDER DECLARATION:
I hereby affirm that under penalty of perjury that I am **EXEMPT FROM THE CONTRACTORS LICENSE LAW** for the following reason (Sec. 7031.5, Business and professions Code: Any city or county which requires a permit to construct, alter, improve, demolish, or repair any structure, prior to its issuance, also requires the applicant for such permit to file a signed statement that he or she is licensed pursuant to the provisions of the Contractors License Law (Chapter 9 (commencing with Section 7000) of Division 3 of the Business and Professions Code) or that he or she is exempt therefrom and the basis for the alleged exemption. Any violation of Section 7031.5 by any applicant for a permit subjects the applicant to a civil penalty of not more than five hundred dollars ($500).):

☐ I, as owner of the property, or my employees with wages as their sole compensation, **WILL DO THE WORK**, and the structure is not intended or offered for sale (Sec. 7044, Business and Professions Code: The Contractors License Law does not apply to an owner of property who builds or improves thereon, and who does such work himself or herself or through his or her own employees, provided that such improvements are not intended or offered for sale. If, however, the building or improvement is sold within one year of completion, the owner-builder will have the burden of proving that he or she did not build or improve for purpose of sale.).

☐ I, as owner of the property, am **EXCLUSIVELY CONTRACTING WITH LICENSED CONTRACTORS** to construct the project (Sec. 7044, Business and Professions Code: The Contractors License Law does not apply to an owner of property who builds or improves thereon, and who contracts for such projects with a contractor(s) licensed pursuant to the Contractors License Law.).

☐ I am exempt under sec. _____ Business and Professions Code for this reason: _____

Signature: _____ Date: _____

Owner ID verified by driver's license. ☐ Yes ☐ No Driver's License No. _____ Expires: _____

Verification of Ownership by (type of document, i.e. - property tax bill or deed): _____

DIVISION OF INDUSTRIAL SAFETY PERMIT CERTIFICATION:
☐ I hereby certify that no excavation five (5) or more feet in depth into which a person is required to descend, will be made in connection with work authorized by this permit, and that no building structure, scaffolding, falsework, or demolition or dismantling thereof, will be more than thirty-six (36) feet high. (Chap. 3.2, Grp 2, Art 2, Sec. 341, Title 8, California Administrative Code).

☐ As owner-builder, I will not employ anyone to do work which would require a permit from the Division of Industrial Safety, as noted above, unless such person has a permit to do such work from the division.

Signature: _____ Date: _____

Division of Industrial Safety Permit No. _____

HAZARDOUS MATERIALS AND EMISSIONS CERTIFICATION:

1. Will the applicant or present or future building occupant need to file and certify a Business Plan for emergency response to release or threatened release of a hazardous material?
   Yes ☐ No ☐
   (Section 25505 of the California Health and Safety Code requires, with some exceptions, that a Business Plan be filed with the County of San Bernardino by every business which has at any one time during a reported year a quantity of hazardous materials equal to or greater than a weight of 500 pounds, or a volume of 55 gallons, or 200 cubic feet of compressed gas at standard temperature and pressure).

2. Does or will the applicant or present or future building occupant need to file a registration form for acutely hazardous materials?
   Yes ☐ No ☐
   (Section 25533 of the California Health and Safety Code, with some exceptions, requires registration with the County of San Bernardino by each business which at any one time has on hand a quantity of acutely hazardous materials equal to or greater than a weight of 500 pounds, or a volume of 55 gallons, or 200 cubic feet of compressed gas at standard temperature and pressure).

3. Does or will the applicant or present or future building occupant need to prepare an RMPP (Risk Management and Prevention Program for acutely hazardous materials)?
   Yes ☐ No ☐
   (Section 25534 of the California Health and Safety Code provides that the County of San Bernardino may require the preparation, certification and filing with the County of an RMPP by businesses which are required to register acutely hazardous materials with the County).

4. If an RMPP is presently required, has Section 25534 of the California Health and Safety Code been fully complied with?
   Yes ☐ No ☐

5. Does or will the applicant or present or future building occupant require for the work which is the subject of this application a permit for such construction or modification from the South Coast Air Quality Management District or from any other air pollution control district or agency?
   Yes ☐ No ☐
   (Section 65850.2 of the California Government Code requires that the requested information be furnished on applications for non-residential building permits).

6. Will any part of the facility to be constructed under this permit be within 1000 feet from the outer boundaries of a school?
   Yes ☐ No ☐
   (If "yes", the facility must meet the requirement of Sections 25534 and 42303 of the California Health and Safety Code).

7. If a permit from the South Coast Air Quality Management District or other air pollution control district or agency is required for the work which is the subject of this application, have all of the disclosures prescribed by California Health and Safety Code Section 42303 been made?
   Yes ☐ No ☐

8. (If "yes", attach certificate of compliance from the appropriate air pollution control officer).

CERTIFICATE OF COMPLIANCE: I certify that under penalty of perjury the information given above is correct. I agree to comply with all state laws and city ordinances regarding Hazardous Materials and Emissions.

Signature: _____ Date: _____

CERTIFICATE OF COMPLIANCE AND AUTHORIZATION OF ENTRY: I certify that I have read this application and state that the information given is correct. I agree to comply with all state laws and city ordinances relating to building construction, and authorize representatives of the City of San Bernardino to enter upon the above-described property for inspection purposes.

Signature of Legal Owner(s) and/or Authorized Applicant _____ Date: _____

_____ Date: _____

Job Address: 144 CENTRAL CITY Apn:
Major Cross Streets: CAROUSEL MALL

City of San Bernardino Department of Planning and Building Services

APPLICATION FOR INSPECTION

300 North "D" Street, San Bernardino, CA 92418
Information: (714) 384-5071 • Inspections: (714) 384-LINK

NUMBER
AFI 94.390
Date 9.13.94

Owner: MONTGOMERY WARDS Phone:
Address: 144 CENTRAL CITY CAROUSEL MALL

Applicant: R.A.S. BUILDERS Phone: 310 464 9096
Address: 13316 MAPLEDALE ST. NORWALK 90650

TYPE OF INSPECTION:

☐ **Pre-permit Inspection:** Code Enforcement Case No. _____
_____ HUD _____ Code Enforcement _____ Other: _____

☐ **Special Investigation:** Size: _____ Est. Valuation: _____
Description: _____

☐ **Inspection Outside of Normal Business Hours:**
No. of hours (2hr. min.): _____ Date and time requested: ____/____/____ am/pm
Purpose: _____ Supervisors Approval: _____

☐ **Large Family Daycare Home:**

☐ **Re-Inspection:**

☐ **Meter Reset:** _____ ELECTRIC _____ GAS

Utility Release
By _____ Date _____

☒ **Other:** REVISION TO PERMIT #97622 P/C 94.182 ISSUED 7.27.94.

Account No.	Fee Amount
24513	70.00
41731	14.00
Total Fees:	84.00

Issued by: GEM
Receipt No. 672706

Inspection Completed by:
_____ Date: _____

I hereby authorize representatives of the City of San Bernardino to enter upon the above referenced property for the purpose of this Inspection. I understand that it is my responsibility to request the inspection and to insure that the property is accessible on the scheduled date. I acknowledge that this application shall become null and void, and the fees paid herein shall be forfeited, if I fail to obtain the inspection or to complete the inspection process within 180 days from the date of this application.

Signature of Legal Owner and/or Applicant: [signature] Date: 9-13-94

Note: If this application is for a Pre-permit inspection or a Special Investigation, and someone other than the owner or a licensed contractor is the signatory, a letter of authorization is required.

DISTRIBUTION: White - *Inspector* Yellow - *Applicant* Pink - *H.D. File (temp)* Goldenrod - *Acct. Clerk*

PLAN-13.06 (10-92)

Job Address: 144 CENTRAL CITY Apn:
Major Cross Streets: CAROUSEL MALL

City of San Bernardino Department of Planning and Building Services

APPLICATION FOR INSPECTION

300 North "D" Street, San Bernardino, CA 92418
Information: (714) 384-5071 • Inspections: (714) 384-LINK

NUMBER
AFI 94.390
Date 9.13.94

Owner: MONTGOMERY WARDS Phone:
Address: 144 CENTRAL CITY CAROUSEL MALL

Applicant: R.A.S. BUILDERS Phone: 310 404 9096
Address: 13316 MAPLEDALE ST. NORWALK 90650

TYPE OF INSPECTION:

☐ **Pre-permit Inspection:** Code Enforcement Case No. _____
_____ HUD _____ Code Enforcement _____ Other: _____

☐ **Special Investigation:** Size: _____ Est. Valuation: _____
Description: _____

☐ **Inspection Outside of Normal Business Hours:**
No. of hours (2hr. min.): _____ Date and time requested: ___/___/___ am/pm
Purpose: _____ Supervisors Approval: _____

☐ **Large Family Daycare Home:**

☐ **Re-Inspection:**

☐ **Meter Reset:** _____ ELECTRIC _____ GAS

Utility Release
By _____ Date _____

☒ **Other:** REVISION TO PERMIT #97622 P/C 94.182
ISSUED 7.27.94.

Account No.	Fee Amount
24513	70.00
41731	14.00
Total Fees:	84.00

Issued by: GERI
Receipt No. 672706

Inspection Completed by:
JC Date: 9/26/94

I hereby authorize representatives of the City of San Bernardino to enter upon the above referenced property for the purpose of this Inspection. I understand that it is my responsibility to request the inspection and to insure that the property is accessible on the scheduled date. I acknowledge that this application shall become null and void, and the fees paid herein shall be forfeited, if I fail to obtain the inspection or to complete the inspection process within 180 days from the date of this application.

Signature of Legal Owner and/or Applicant: [signature] Date: 9-13-94

Note: If this application is for a Pre-permit inspection or a Special Investigation, and someone other than the owner or a licensed contractor is the signatory, a letter of authorization is required.

DISTRIBUTION: White - *Inspector* Yellow - *Applicant* Pink - *H.D. File (temp)* Goldenrod - *Acct. Clerk*

PLAN-13.06 (10-92)

R. Snow

LIC. #409233

WILLIAM H. LAVEY & ASSOCIATES

#1 In Weatherproofing and Maintenance in Southern California

CORPORATE INFORMATION

William H. Lavey and Associates
1220 S. Wright Street
Santa Ana, CA 92705
(714) 973-6233
Contractor's State License #: 409233 ·
Class: C-39 ·
Tax/Federal I.D. #: 95-3536461
State I.D. #: 279-6535-9
Date Incorporated 10/80
Workman's Comp. Carrier: Republic Indemnity
Policy #: 3906405

Judith Lavey, President
2222 Meyers Avenue
Escondido, CA 92029
(619) 747-1902
Driver's License #: N7278646
Social Security #: 114-28-0177

Dan Klein, Executive Vice President
10001 Patrick Drive
Villa Park, CA 92667
(714) 974-4222
Driver's License #: M0639544
Social Security #: 554-66-8140

LIC. #409233

WILLIAM H. LAVEY & ASSOCIATES

#1 In Weatherproofing and Maintenance in Southern California

AUTHORIZATION TO SIGN PERMITS

December 1, 1994

I, hereby authorize the following person to act on my behalf in obtaining permits and/or related documents from the Building Department and to sign permit applications for me. I am properly registered and/or licensed as required by the County of Los Angeles and/or the State of California.

I assume full responsibility under the law for permits taken by persons authorized to act on my behalf.

I understand notarization is required and is included.

PERSONS AUTHORIZED TO SIGN PERMITS AND THEIR SIGNATURES:

1. ERIC SNOW — Eric Snow
2. UWE FRANK COOPER — [signature]
3. _____ _____

COMPANY NAME: **WILLIAM H. LAVEY AND ASSOCIATES**

by: [signature]
Judith Lavey, President

State Licence No. 409233

State of California, County of Orange

On December 1, 1994, before me, Alice Kathleen Majdali, the undersigned Notary Public, personally appeared Dan Klein, personally known to me to be the person whose name is subscribed to the within instrument and acknowledged to me that he executed the same in his authorized capacity and that by his signature on the instrument, the entity upon behalf of which the person acted, executed the instrument.

Witness my hand and official seal.

[signature]
Alice Kathleen Majdali

OFFICIAL SEAL
ALICE KATHLEEN MAJDALI
NOTARY PUBLIC CALIFORNIA
PRINCIPAL OFFICE IN
ORANGE COUNTY
My Commission Exp. Dec. 26, 1994

2222 Meyers Avenue • Escondido, CA 92029 • Ph. (619) 747-1902 • FAX (619) 747-8581
1240 S. Wright Street • Santa Ana, CA 92705 • Ph. (714) 973-6233 • FAX (714) 973-6214

City of San Bernardino
Department of Planning and Building Services

— ZONING — VERIFICATION REVIEW

Name of Business: MIRACLE-EAR AT WARD

New Business Location (Address): 144 CAROUSEL MALL Suite # _____

Type of Business (Describe): RETAIL HEARING AID

Business is located in: ☐ a single-tenant building/property; or ☒ a multi-tenant building/center.

Has the building/center been vacant for more than one (1) year? ☐ Yes ☒ No

CHECK HERE IF THIS IS A CHANGE IN OWNERSHIP OF AN EXISTING BUSINESS AT SAME LOCATION WITH NO CHANGE IN USE: ☒

IF SO, HOW LONG HAS THE USE EXISTED AT ABOVE LOCATION? SINCE 11-89

PLEASE READ BEFORE CERTIFYING

1) This review is required to obtain a City Business Registration Certificate. IT IS NOT AN APPROVAL TO OCCUPY A STRUCTURE and does not imply that the site/building complies with City Code requirements nor does it relieve the business/property owner from any other applicable City requirements or external agency permits.

2) A Development Permit or Conditional Use Permit may be required to establish the proposed use. If so, improvements or conditions may be required of the property and must be installed, completed, or met prior to establishing the business.

3) A Certificate of Occupancy will be required to occupancy of the building **if** the building has been vacant more than six (6) months **or if** there is a change of occupancy based on the Uniform Building Code.

4) If a Code Compliance case exists, it must be closed prior to the establishment of any use. It is the responsibility of the Business Representative to contact the Code Compliance Division [Located in Basement of City Hall — (909) 384-5205] to identify any outstanding code enforcement actions.

CERTIFICATION: I hereby certify, under penalty of perjury, that I have read and understand statements 1,2,3, & 4 listed above and further certify that the information filled in above is correct. I agree to comply with all applicable State and City laws pertaining to business operations and Building, Fire, and Development Code requirements. In addition, I certify that I am the property owner or authorized by the property owner as the business representative to establish the proposed business at the given address. I acknowledge that in the event the business is established prior to meeting any of the requirements identified below, the business will be immediately closed and all associated costs will be assessed to the business owner.

Please Print Your Name: PAUL SAXBY *Telephone #:* 909-688-3141

Signature: [signature] *Date:* 10-9-97

☐ Property Owner or ☒ Authorized Representative

— Office Use Only —

Previous legal use of bldg./lease space: RETAIL HEARING AID

The business address referenced above is located in the CR1 COMM REGIONAL MALL General Plan Land Use/Zoning District and is:

☒ **PERMITTED** — A Business Registration Certificate may be issued.

☐ **PERMITTED** — A Business Registration Certificate may be issued. If the business is discontinued for more than one (1) year, a Conditional Use Permit must be obtained before the use may be reestablished.

☐ **PERMITTED SUBJECT TO DEVELOPMENT PERMIT TYPE I APPROVAL.** — A Business Registration Certificate may be issued. However, a Development Permit Type I must be obtained before the use may be established.

☐ **NONCONFORMING** _ A Business Registration Certificate may be issued. The proposed business is a continuation of a nonconforming use. If the building is left vacant for over one (1) year, the proposed business will lose its nonconforming status and all uses thereafter shall conform to the Development Code.

☐ **CONDITIONAL USE PERMIT REQUIRED** — A Business Registration Certificate may **not** be issued until a Conditional Use Permit has been obtained.

☐ **NOT PERMITTED** — A Business Registration Certificate may **not** be issued. The proposed use is not allowed in the land use/zoning district referenced above.

Related Planning Case(s): _____

Comments: HEARING AID SALES/SVC. WITHIN WARDS

Reviewing Planner: [signature] Date: 10/9/97

NOTE: If a Business Registration Certificate is not obtained within sixty (60) days, a new zoning verification review is required.

DISTRIBUTION: WHITE - Business Registration Div. • YELLOW - Applicant • PINK - Planning Division • GOLDENROD - Code Compliance Division

PLAN-20.04 (7-97)

City of San Bernardino
Development Services

— ZONING — VERIFICATION REVIEW

Name of Business: Frank A. Rubino, OD.

New Business Location (Address): 144 Carousel Mall Suite #

Type of Business (Describe): Optometrist

Business is located in: ☐ a single-tenant building/property; or ☒ a multi-tenant building/center.

Has the building/center been vacant for more than one (1) year? ☐ Yes ☒ No

CHECK HERE IF THIS IS A CHANGE IN OWNERSHIP OF AN EXISTING BUSINESS AT SAME LOCATION WITH NO CHANGE IN USE: ☒

IF SO, HOW LONG HAS THE USE EXISTED AT ABOVE LOCATION?

PLEASE READ — BEFORE CERTIFYING

1) This review is required to obtain a City Business Registration Certificate. IT IS NOT AN APPROVAL TO OCCUPY A STRUCTURE and does not imply that the site/building complies with City Code requirements nor does it relieve the business/property owner from any other applicable City requirements or external agency permits.

2) A Development Permit or Conditional Use Permit may be required to establish the proposed use. If so, improvements or conditions may be required of the property and must be installed, completed, or met prior to establishing the business.

3) A Certificate of Occupancy will be required to occupancy of the building **if** the building has been vacant more than six (6) months **or if** there is a change of occupancy based on the Uniform Building Code.

4) If a Code Compliance case exists, it must be closed prior to the establishment of any use. It is the responsibility of the Business Representative to contact the Code Compliance Division (Located at 201 No. "E" Street — (909) 384-5205) to identify any outstanding code enforcement actions.

CERTIFICATION: I hereby certify, under penalty of perjury, that I have read and understand statements 1,2,3, & 4 listed above and further certify that the information filled in above is correct. I agree to comply with all applicable State and City laws pertaining to business operations and Building, Fire, and Development Code requirements. In addition, I certify that I am the property owner or authorized by the property owner as the business representative to establish the proposed business at the given address. I acknowledge that in the event the business is established prior to meeting any of the requirements identified below, the business will be immediately closed and all associated costs will be assessed to the business owner.

Please Print Your Name: Frank A. Rubino *Telephone #:* 909) 8837600

Signature: [signature] *Date:* 10/12/00

☐ Property Owner or ☐ Authorized Representative

— Office Use Only —

Previous legal use of bldg./lease space: Optometrist - within Mid-Valley Mall

The business address referenced above is located in the CR-1 General Plan Land Use/Zoning District and is: CR-1

☑ **PERMITTED** — A Business Registration Certificate may be issued.

☐ **PERMITTED** — A Business Registration Certificate may be issued. If the business is discontinued for more than one (1) year, a Conditional Use Permit must be obtained before the use may be reestablished.

☐ **PERMITTED SUBJECT TO DEVELOPMENT PERMIT TYPE I APPROVAL** — A Business Registration Certificate may be issued. However, a Development Permit Type I must be obtained before the use may be established.

☐ **NONCONFORMING** _ A Business Registration Certificate may be issued. The proposed business is a continuation of a nonconforming use. If the building is left vacant for over one (1) year, the proposed business will lose its nonconforming status and all uses thereafter shall conform to the Development Code.

☐ **CONDITIONAL USE PERMIT REQUIRED** — A Business Registration Certificate may **not** be issued until a Conditional Use Permit has been obtained.

☐ **NOT PERMITTED** — A Business Registration Certificate may **not** be issued. The proposed use is not allowed in the land use/zoning district referenced above.

Related Planning Case(s): NA

Comments: Within occupied mall - consistent with CR-1 District

Reviewing Planner: [signature] Date: 10/12/00

NOTE: If a Business Registration Certificate is not obtained within sixty (60) days, a new zoning verification review is required.

DISTRIBUTION: WHITE - Business Registration Div. • YELLOW - Applicant • PINK - Planning Division • GOLDENROD - Code Compliance Division

PLAN-20.04 (4-99)

SP 90-113.

CITY OF SAN BERNARDINO PLANNING DEPARTMENT

APPLICATION FOR

☒ SIGN PERMIT / ☐ SIGN PROGRAM

OWNER: Montgomery Ward
ADDRESS: 144 Central City Mall
TELEPHONE: 884-0106

APPLICANT: Sue Moderegger
ADDRESS: P.O. Box 2653 Costa Mesa
TELEPHONE: 213-494-0430

ZONING DESIGNATION:

GENERAL PLAN DESIGNATION: CR-1

REDEVELOPMENT AREA:

GENERAL LOCATION: Central City Mall

ASSESSOR'S PARCEL NUMBER: 134-211-38

SUBMITTALS:

- ☐ APPLICATION
- ☐ SCALED PLOT PLAN ELEVATIONS AND SIGN PLAN (4 COPIES)
- ☐ FEES ~~$25.00~~ 40.00

PLAN CHECKLIST:

PLOT PLAN:

- ☐ LOCATION OF NEW SIGN IN RELATION TO STRUCTURES
- ☐ LOCATION OF EXISTING SIGNS
- ☐ DISTANCE FROM PROPERTY LINE
- ☐ NORTH ARROW AND SCALE
- ☐ ORIGINAL PLANNING CASE NUMBER, IF AVAILABLE

ELEVATIONS AND SIGN PLAN:

- ☐ LOCATION OF SIGN ON / IN RELATION TO BUILDING
- ☐ DIMENSIONED SIZE AND SQUARE FOOTAGE OF EACH SIGN
- ☐ LENGTH OF BUILDING FRONTAGE (WALL SIGNS)
- ☐ HEIGHT OF FREE STANDING SIGN
- ☐ COLOR AND MATERIALS
- ☐ TEXT OF SIGN

SIGNATURE OF LEGAL OWNER(S) AND / OR APPLICANT: Sue Moderegger — DATE: 7-11-90

DATE: _____

DATE: _____

DATE APPLICATION ACCEPTED: 7-19-90

PLANNER: Paul Scrogger

☑ APPROVED

☐ DENIED

SD 90-113

CITY OF SAN BERNARDINO

MISCELLANEOUS CASH RECEIPT

No 629083

Date July 11 19 90

Received From SUSAN MODEREGUR 313 CANFIELD POMONA, CA 91767 714/593-2191

Company Name Quality Project Coordinating

The Sum of 40 Dollars 00 Cents

For SIGN Permit # 90-113

Department Planning Dept

By D. N. Bowler

ACCOUNT NO.	AMOUNT
41721	40 00
TOTAL	40 00

DISTRIBUTION: White — Customer; Canary — Cashier; Pink — Department; Goldenrod — Dept. Numeric Control

APPLICATION FOR SIGN PERMIT

CITY OF SAN BERNARDINO
DEPARTMENT OF BUILDING AND SAFETY

Sign A Copy J.C. Penney	Contractor Neon Products Signs Inc.
	Address 9726 Klingerman St.
Sign B Copy	So. El Monte 91733
	Owner J.C. Penney
Sign C Copy	Address 160 Central City Mall
	S.B.
Land Use Zone C-M	Underwriters Label No. A
Fire Zone One	B C
Plans Submitted Yes ☐ No ☐	Engineered by No.

— Type —	A	B	C	— Size —	A	B	C	— Location on Property —
Roof				Height	3'			Sign A W/O Main Mall
Wall	✓			Length	20'			entrance in 2nd
Free Standing				Thickness				st. Parking lot.
Marquee				Over All Height				Sign B
Bill Board				Clearance Above Grade	12'			
Temporary				— Projection —				
Electric	✓			From Building				Sign C
Non-Electric				Over Public Property	No.			
Double Faced				Maximum Allowed				
Single Faced	✓			— Material Used —				Distance to Freeway
Freeway Signs				Metal	✓			— Variance Approval —
				Wood				Planning
— Structure Size —				Plastic	✓			Date
Footings								Council
Supporting Columns								Date

MAR 12 1973
City of San Bernardino
Building & Safety

Permit No. A 6200 B C | Job Address 160 Central City Mall | Date 3-12-73

No. A	No. B	No. C	— Electrical —	Fee A	Fee B	Fee C	— Structural —		Fee	— Remarks —
			Permit Fee	1.00			A Valuation	1800.00	9.00	
			Ballasts				Plan Check		4.50	
			Transformers	7.00			B Valuation			
			Motors				Plan Check			
			Flashers				C Valuation			
			Time Clock				Plan Check			Receipt # 00146
			Lamps							
			Connecting	1.00						
							SMA		.50	
							Total Structural		13.50	
							Total Electrical		11.00	
							Penalty			
			Total	11.00			Total Fee		25.00	

OWNER AND/OR CONTRACTOR SHALL BE RESPONSIBLE FOR THE LEGAL AND ACTUAL PHYSICAL SET-BACKS FROM PROPERTY LINES.

This permit shall become void if work is not commenced within 90 days. Cessation of work for 90 days shall also cause permit to become void.
I hereby agree that all work in connection with this permit will be done in accordance with the laws of the City of San Bernardino and the State of California. I also agree to carry compensation insurance upon my employees. Compliance with laws of the State of California covering contractors is also guaranteed.

Signature of Applicant
R. J. Mirmanach

— Application Approval —	— Final Approval —	
Department of Building & Safety Clyde Worley	Sign Inspector Frank A. O'Brien	Date 3-26-73
Planning Department	Recorded by Frank A. O'Brien	Date 3-26-73

Copy C — Inspector

IMPERIAL PRINTING - 888-4075

entered in book

CITY OF SAN BERNARDINO
BUILDING INSPECTION

Now - NO FEE

№ 11868

APPLICATION FOR CERTIFICATE OF OCCUPANCY

160 Central City Mall — Fee 00
Address of building

FIRM NAME MACCA

Describe Use of Building and Lot Advertising for Central City Mall

Type of Flammable or Explosive Liquids Used if Any none

Previous Use of Building New

Signature of Applicant Cathe Minnock — Date 9/12/72

Address 160 Central City Mall — Phone 889-1147

Application Approved ☑ Disapproved ☐ Used Zone _____ Fire Zone _____

Occupancy Group _____ Type Construction _____ Remarks _____

12-5-72 — R. F. Burgess
Date — Building Inspector

B1 9—1M—5-71

CITY OF SAN BERNARDINO
BUILDING INSPECTION

New - NO FEE

№ 11868

APPLICATION FOR CERTIFICATE OF OCCUPANCY

160 Central City Mall — Fee 00.
Address of building

FIRM NAME MACCA

Describe Use of Building and Lot Advertising for Central City Mall

Type of Flammable or Explosive Liquids Used if Any None

Previous Use of Building New

Signature of Applicant Luther Minnock — Date 9/12/72

Address 160 Central City Mall — Phone 889-1142

Application Approved ☐ Disapproved ☐ Used Zone _____ Fire Zone _____

Occupancy Group _____ Type Construction _____ Remarks _____

Date — Health Officer

B1 9—1M—5-71

CITY OF SAN BERNARDINO
BUILDING INSPECTION

160 Central City Mall — Fee ____
Address of building

FIRM NAME MACCA

Describe Use of Building and Lot Advertising for Central City Mall

Type of Flammable or Explosive Liquids Used if Any none

Previous Use of Building none

Signature of Applicant _____ Date _____

Address 160 Central City Mall Phone 884-4147

Application Approved ☐ Disapproved ☐ Used Zone _____ Fire Zone _____

Occupancy Group _____ Type Construction _____ Remarks _____

Date _____ Engineering Dept. _____

BI 9—1M—8-71

№ 11868

APPLICATION FOR CERTIFICATE OF OCCUPANCY

OK Engineering Hodgson

CITY OF SAN BERNARDINO
BUILDING INSPECTION

NEW - NO FEE

№ 11868

APPLICATION FOR CERTIFICATE OF OCCUPANCY

160 Central City Mall Fee 00.
Address of building

FIRM NAME MACCA

Describe Use of Building and Lot Advertising for Central City Mall

Type of Flammable or Explosive Liquids Used if Any none

Previous Use of Building new

Signature of Applicant _____ Date _____

Address 160 Central City Mall Phone 889-1147

Application Approved ☐ Disapproved ☑ Used Zone _____ Fire Zone _____

Occupancy Group _____ Type Construction _____ Remarks _____

9-12-72 clyde Voiles
Date Electrical Inspector

B1 9—1M—5-71

CITY OF SAN BERNARDINO
BUILDING INSPECTION

160 Central City Mall Fee
Address of building

FIRM NAME MACCA

Describe Use of Building and Lot Advertising for Central City Mall

№ 11868

APPLICATION FOR CERTIFICATE OF OCCUPANCY

Type of Flammable or Explosive Liquids Used if Any None

Previous Use of Building new

Signature of Applicant _____ Date _____

Address 160 Central City Mall Phone 889-1147

Application Approved ☑ Disapproved ☐ Used Zone _____ Fire Zone _____

Occupancy Group _____ Type Construction _____ Remarks _____

9-13-72 Vaughn Sanborn
Date Plumbing Inspector

BI 9—1M—5-71

CITY OF SAN BERNARDINO
BUILDING INSPECTION

New - NO FEE

№ 11868

APPLICATION FOR CERTIFICATE OF OCCUPANCY

160 Central City Mall — Fee 00.
Address of building

FIRM NAME MACCA

Describe Use of Building and Lot Advertising for Central City Mall

Type of Flammable or Explosive Liquids Used if Any none

Previous Use of Building new

Signature of Applicant [illegible] Date [illegible]

Address 160 Central City Mall Phone 889-1147

Application Approved ☐ Disapproved ☐ Used Zone _____ Fire Zone _____

Occupancy Group _____ Type Construction _____ Remarks _____

Date Chief Engineer Fire Dept.

BI 9—1M—5-71

CITY OF SAN BERNARDINO
BUILDING INSPECTION New no fee

№ 12164

APPLICATION FOR CERTIFICATE OF OCCUPANCY

Return to City Bldg. Dept

160 Central City Mall Fee 00
Address of building

FIRM NAME J. C. Penny Co.

Describe Use of Building and Lot

retail sales
J. C. Penny Co.

Type of Flammable or Explosive Liquids Used if Any none

Previous Use of Building new

Signature of Applicant by mail Date 2-9-73

Address 160 Central City Mall, San Bdno, Ca Phone ?

Application Approved ☒ Disapproved ☐ Used Zone _____ Fire Zone _____

Occupancy Group _____ Type Construction _____ Remarks

Cafeteria O.K. - Candy counter must put in a metal sink & drainboards. but has air conditional approval

Date 4-27-73 Health Officer D. Oderling B. English

B1 9—1M—10-72

NO

BUILDING INSPECTION New no fee

№ 12164

APPLICATION FOR CERTIFICATE OF OCCUPANCY

160 Central City Mall Fee 00
Address of building

FIRM NAME J. C. Penny Co.

Describe Use of Building and Lot

retail sales

J. C. Penny Co.

Type of Flammable or Explosive Liquids Used if Any none

Previous Use of Building new

Signature of Applicant by mail Date 2-9-73

Address 160 Central City Mall, San Bdno, Ca Phone ?

Application Approved ☑ Disapproved ☐ Used Zone _____ Fire Zone _____

Occupancy Group _____ Type Construction _____ Remarks _____

4-9-73 D. R. Boucher
Date Chief Engineer Fire Dept.

B1 9—1M—10-72

CITY OF SAN BERNARDINO
BUILDING INSPECTION New no fee

№ 12164

APPLICATION FOR CERTIFICATE OF OCCUPANCY

160 Central City Mall — Fee 00
Address of building

FIRM NAME J. C. Penny Co.

Describe Use of Building and Lot
retail sales
J. C. Penny Co.

Type of Flammable or Explosive Liquids Used if Any none

Previous Use of Building new

Signature of Applicant by mail — Date 2-9-73

Address 160 Central Ctiy Mall, San Bdno, Ca — Phone ?

Application Approved ☑ Disapproved ☐ Used Zone _____ Fire Zone _____

Occupancy Group _____ Type Construction _____ Remarks _____

4/10/73 — Date

Carl B. Fowler — Building Inspector

B1 9—1M—10-72

CITY OF SAN BERNARDINO
BUILDING INSPECTION

New no fee

№ 12164

APPLICATION FOR CERTIFICATE OF OCCUPANCY

160 Central City Hall — Fee 00
Address of building

FIRM NAME J. C. Penny Co.

Describe Use of Building and Lot

retail sales

J. C. Penny Co.

Type of Flammable or Explosive Liquids Used if Any none

Previous Use of Building new

Signature of Applicant by mail Date 2-7-73

Address 160 Central City Hall, San Bdno, Ca Phone ?

Application Approved ☑ Disapproved ☐ Used Zone _____ Fire Zone _____

Occupancy Group _____ Type Construction _____ Remarks _____

2-13-73
Date

Vaughn W. Sanborn
Plumbing Inspector

B1 9—1M—10-72

CITY OF SAN BERNARDINO
BUILDING INSPECTION

New no fee

160 Central City Mall — Fee 00
Address of building

№ 12164

APPLICATION FOR CERTIFICATE OF OCCUPANCY

FIRM NAME J. C. Penny Co.

Describe Use of Building and Lot

retail sales

J. C. Penny Co.

Type of Flammable or Explosive Liquids Used if Any none

Previous Use of Building new

Signature of Applicant by mail — Date 2-9-73

Address 160 Central City Mall, San Bdno, Ca — Phone ?

Application Approved ☑ Disapproved ☐ Used Zone _____ Fire Zone _____

Occupancy Group _____ Type Construction _____ Remarks _____

2-9-73 — Date

F. O'Brien — Electrical Inspector

B1 9—1M—10-72

CITY OF SAN BERNARDINO
BUILDING INSPECTION

No 12164

Fee no Fee

Fee

RECEIVED

FEB 9 1973

CITY ENGINEER

APPLICATION FOR CERTIFICATE OF OCCUPANCY

Well

200 Central City Hall
Address of building

FIRM NAME J. C. Penny Co.

Describe Use of Building and Lot

retail sales
J. C. Penny Co.

Type of Flammable or Explosive Liquids Used if Any none

Previous Use of Building same

Signature of Applicant by mail Date 2-7-73

Address 200 Central, City Hall, San Bdno, Ca Phone ?

Application Approved ☐ Disapproved ☐ Used Zone _____ Fire Zone _____

Occupancy Group _____ Type Construction _____ Remarks _____

Date Engineering Dept.

81 9—1M—10.72

CITY OF SAN BERNARDINO
BUILDING DEPARTMENT

81 8--1M--10-72

No. 12164

CERTIFICATE OF OCCUPANCY

Certificate of Occupancy is hereby approved for the following:

Address of Building: 160 Central City Mall

Type of Occupancy: Retail Sales

J. C. Penney Co.

Clearance mailed to 160 Central City Mall

Date 4-13-73

Harold L. McKean jc

Superintendent

CITY OF SAN BERNARDINO
BUILDING INSPECTION 24713

160 Central City Mall Fee 15.00
Address of building

FIRM NAME Ivan&Tangie Waldmann

Describe Use of Building and Lot

Repairing jewlry
Tangie Waldmann-Inspect 8/19/77 a.m.

Type of Flammable or Explosive Liquids Used if Any Oxygen Tank

Previous Use of Building Mall's Main Office

Signature of Applicant Tangie Waldman Date 8/18/77

Address ~~XXXX~~ Same 92401 Phone 884-7745

Application Approved ☑ Disapproved ☐ Used Zone Fire Zone

Remarks:

JFS	Elec.	Approved	X	Disapproved	
9-12-77 JFS	Plumb.	Approved	X	Disapproved	
JFS	Bld'g.	Approved	X	Disapproved	

B1—9— Building Department

Nº 14930

CERTIFICATE OF OCCUPANCY

CITY OF SAN BERNARDINO
BUILDING INSPECTION

160 [redacted] 25713

[redacted] Central City Hall Fee 16.00

Address of building

FIRM NAME Ivar Blanche Waldeana

Describe Use of Building and Lot

Remodeling Inside

Tabold Waldeana-Inspect 8/19/77 a.m.

Type of Flammable or Explosive Liquids Used if Any [redacted]

Previous Use of Building Mall's Main Office

Signature of Applicant [signature] Date 8/18/77

Address [redacted] Phone [redacted]

Application Approved ☐ Disapproved ☐ Used Zone Fire Zone

Remarks:

JFS	Elec.	Approved	X	Disapproved
JFS	Plumb.	Approved	X	Disapproved
JFS	Bld'g.	Approved	X	Disapproved

9-12-77

Health Officer

B1—9—

Nº 14930

CERTIFICATE OF OCCUPANCY

CITY OF SAN BERNARDINO
BUILDING INSPECTION

Nº 14930

CERTIFICATE OF OCCUPANCY

Address of building _____ Fee _____

FIRM NAME _____

Describe Use of Building and Lot _____

Type of Flammable or Explosive Liquids Used if Any _____

Previous Use of Building _____

Signature of Applicant _____ Date _____

Address _____ Phone _____

Application Approved ☐ Disapproved ☐ Used Zone _____ Fire Zone _____

Remarks: _____

	Elec.	Approved		Disapproved	
	Plumb.	Approved		Disapproved	
	Bld'g.	Approved		Disapproved	

B1—9—

Engineering Department

.CITY OF SAN BERNARDINO
BUILDING INSPECTION

24713

Nº 14930

CERTIFICATE OF OCCUPANCY

Central City Mall — Fee 15.00

Address of building

FIRM NAME Ivan/Tangie Weldmann

Describe Use of Building and Lot

Repairing jewlry

Tangie Waldmann-Inspect 5/19/77 a.m.

Type of Flammable or Explosive Liquids Used if Any Copper Bank

Previous Use of Building Mall's main Office

Signature of Applicant — Date 5/18/77

Address [illegible] Phone 884-7745

Application Approved ☒ Disapproved ☐ Used Zone — Fire Zone

Remarks:

E. J. Collins

Planning Inspector

Elec.	Approved		Disapproved	
Plumb.	Approved		Disapproved	
Bld'g.	Approved		Disapproved	

CITY OF SAN BERNARDINO
BUILDING INSPECTION

Nº 14930

CERTIFICATE OF OCCUPANCY

RECEIVED AUG 1977 SAN BERNARDINO FIRE DEPT

Address of building _____ Fee _____

FIRM NAME _____

Describe Use of Building and Lot _____

Type of Flammable or Explosive Liquids Used if Any _____

Previous Use of Building _____

Signature of Applicant _____ Date _____

Address _____ Phone _____

Application Approved ☑ Disapproved ☐ Used Zone _____ Fire Zone _____

Remarks: _____

9/6/77

D.B.

Chief Engineer Fire Department

Elec.	Approved		Disapproved	
Plumb.	Approved		Disapproved	
Bld'g.	Approved		Disapproved	

B1—9—

160 Central City Mall #34775

INSPECTION RECORD COPY

DEPARTMENT OF BUILDING AND SAFETY
CITY OF SAN BERNARDINO

APPLICATION FOR BUILDING PERMIT

Central City Plaza
San Bernardino, California
Phone 889-9836

FOR APPLICANT TO FILL IN

Please Press Firmly for Carbon Copies

Building Address: 160 Central City Mall

Owner: Upham Development Co. Tel. No. FA5-6911

Mailing Address: P.O. Box 940, Mineral Wells, Tex

Contractor: SHELDON APPEL CONST. Tel. No. 48 3701

Mailing Address: 1617 Pontius Ave. City: West Los Angeles

State License No. City (License) Tax No.

Architect or Eng. Tel. No.

Address City

PROPERTY LEGAL DESCRIPTION

Per.

Lot No. 8 Blk. 11 Tract and Por. Lot 5 Blk 12

& Per. Vacated "F" St - City of San Bernardino

DESCRIPTION OF WORK AND BLDG. USE

Type of Const. 1 | Occ. Group F-2 | Use Zone C-4 | Fire Zone 1

Description of Work: J.C. Penney Store #1196

New ✓ Add Alter Repair Demolish

Sq. Ft. Size 212760 | No. of Rooms | No. of Stories 3 | No. of Families

VALUATION $ 4,600,000.00 PL. CK. NO.

I certify that in the performance of the work for which this permit is issued, I shall not employ any person in any manner so as to become subject to the Workmen's Compensation laws of California. However, if I am subject to Workmen's Compensation laws, I have filed, or have caused to be filed with the City Clerk of the City of San Bernardino, within the year last past, one of the following:

1. A Certificate of Consent to self-insurance by the Director of Industrial Relations; or
2. A Certificate of Workmen's Compensation Insurance issued by an admitted insurer; or
3. An exact copy of duplicate thereof certified by the Director or Insurer.

I further certify that I am the owner, the authorized representative of the owner, or the properly licensed contractor, and I agree to comply with all City Ordinances and State laws.

I further certify that I have read the statements contained in this application; that they are true and correct, and that I make this statement under penalty of perjury.

Dated this 30th day of Dec, 1971 in the city of San Bernardino, State of California.

Signature of Permittee: Heyward B. Bowman

FEE $4726.50

$

TOT. $

SPECIAL CONDITIONS AND INSPECTION RECORD

All work to be inspected and approved before placing concrete or concealing, and before being used or occupied, and before clearance of connection of utilities.

APPROVALS	DATE	INSPECTOR'S SIG.
FOUNDATION: YARDS, TRENCHES, FORMS		
FOOTING STEEL		
WALL STEEL		
BOND BEAM: STEEL BOLTS, ANCHORS		C/O issued 2-9-73 Carl Fowler
FRAME: FIRE STOPS, BRACING, BOLTS, FLASHING MATERIALS		
ROOF SHEATHING COVERING		
STRUCTURAL STEEL		
DRY WALL		
LATH, INT.		
LATH, EXT.		
SWIMMING POOLS, YARDS, STEEL		
OTHER		
FINAL		

VALIDATION

Date	Serial No.	Receipt No.	Symbol	Amount
12-30-71		34755		$4,726.50

This is a Building Permit When Properly Filled Out, Signed and Validated, and is not Transferable

12-10-72

160 Central City Mall #34775

FILE COPY Pennys

DEPARTMENT OF BUILDING AND SAFETY
CITY OF SAN BERNARDINO

APPLICATION FOR BUILDING PERMIT

Central City Plaza
San Bernardino, California
Phone 889-9836

FOR APPLICANT TO FILL IN

Please Press Firmly for Carbon Copies

Building Address: 160 Central City Mall

Owner: Urban Development Co. Tel. No. FA5-6911

Mailing Address: P.O. Box 9110, Mineral Wells, Tex

Contractor: Sheldon Angel Const. Tel. No. 478 3701

Mailing Address: 1617 Pontius Ave. City: West Los Angeles

State License No. City (License) Tax No.

Architect or Eng. Tel. No.

Address City

PROPERTY LEGAL DESCRIPTION

Pcl

Lot No. 8 Blk. 4 Tract and Pc. Lot 5 Blk 12

& Pcl. Vacated "F" St - City of San Bernardino

DESCRIPTION OF WORK AND BLDG. USE

Type of Const.	Occ. Group	Use Zone	Fire Zone
1	F-2	C-4	1

Description of Work: J.C. Penney Store #1196

New ✓ Add Alter Repair Demolish

Sq. Ft. Size	No. of Rooms	No. of Stories	No. of Families
212760		3	

VALUATION $ 4,600,000.00 PL. CK. NO.

I certify that in the performance of the work for which this permit is issued, I shall not employ any person in any manner so as to become subject to the Workmen's Compensation laws of California. However, if I am subject to Workmen's Compensation laws, I have filed, or have caused to be filed with the City Clerk of the City of San Bernardino, within the year last past, one of the following:

1. A Certificate of Consent to self-insurance by the Director of Industrial Relations; or
2. A Certificate of Workmen's Compensation Insurance issued by an admitted insurer; or
3. An exact copy of duplicate thereof certified by the Director or Insurer.

I further certify that I am the owner, the authorized representative of the owner, or the properly licensed contractor, and I agree to comply with all City Ordinances and State laws.

I further certify that I have read the statements contained in this application; that they are true and correct, and that I make this statement under penalty of perjury.

Dated this 30th day of Dec, 1971, at San Bernardino, State of California.

Hayward B. Bradshaw

FEE $ 4726.50

$

TOT. $

SPECIAL CONDITIONS AND INSPECTION RECORD

All work to be inspected and approved before placing concrete or concealing, and before being used or occupied, and before clearance of connection of utilities.

APPROVALS	DATE	INSPECTOR'S SIG.
FOUNDATION: YARDS, TRENCHES, FORMS		
FOOTING STEEL		
WALL STEEL		
BOND BEAM: STEEL BOLTS, ANCHORS		
FRAME: FIRE STOPS, BRACING, BOLTS, FLASHING MATERIALS		
ROOF SHEATHING COVERING		
STRUCTURAL STEEL		
DRY WALL		
LATH, INT.		
LATH, EXT.		
SWIMMING POOLS, YARDS, STEEL		
OTHER		
FINAL		

VALIDATION

Date	Serial No.	Receipt No.	Symbol	Amount
12-30-71		34755		$4,726.50

This is a Building Permit When Properly Filled Out, Signed and Validated, and is not Transferable

~~677 W. 4th St. 35006~~
160 Central City Mall

FILE COPY

DEPARTMENT OF BUILDING AND SAFETY
CITY OF SAN BERNARDINO

APPLICATION FOR BUILDING PERMIT

Central City Plaza
San Bernardino, California
Phone 889-9836

FOR APPLICANT TO FILL IN

Please Press Firmly for Carbon Copies

Building Address: 677 W. 4th St

Owner: Urban Developments Tel. No. FA 5691

Mailing Address: PO Box 940 Mineral Wells, Tex

Contractor: Ed Gusch Contractor Tel. No.

Mailing Address: 3236 E. Willow City: Long Beach

State License No.: B-1 246399 City (License) Tax No.

Architect or Eng.: Tel. No.

Address: City

PROPERTY LEGAL DESCRIPTION

Ac

Lot No. 6 & 7 Blk. 11 Tract San Bernardino

DESCRIPTION OF WORK AND BLDG. USE

Type of Const.: 1 E-L ~~E-4~~ Use Zone: C-4 Fire Zone: 1

Description of Work: Tires Batteries, Accessory building — Auto accessory Sales & Auto service - excluding gasoline Sales

New ✓ Add Alter Repair Demolish

Sq. Ft. Size: 29000 No. of Rooms: No. of Stories: 2 No. of Families:

VALUATION $ 400,000 PL. CK. NO.

I certify that in the performance of the work for which this permit is issued, I shall not employ any person in any manner so as to become subject to the Workmen's Compensation laws of California. However, if I am subject to Workmen's Compensation laws, I have filed, or have caused to be filed with the City Clerk of the City of San Bernardino, within the year last past, one of the following:

1. A Certificate of Consent to self-insurance by the Director of Industrial Relations; or
2. A Certificate of Workmen's Compensation Insurance issued by an admitted insurer; or
3. An exact copy of duplicate thereof certified by the Director or Insurer.

I further certify that I am the owner, the authorized representative of the owner, or the properly licensed contractor, and I agree to comply with all City Ordinances and State laws.

I further certify that I have read the statements contained in this application; that they are true and correct, and that I make this statement under penalty of perjury.

Dated this 30 day of Dec., 19 71 in the city of San Bernardino, State of California.

Signature of Permittee: Ken Salado

FEE $ 526.50

$

TOT. $

SPECIAL CONDITIONS AND INSPECTION RECORD

For J.C. Penney Co —
T.B.A.

All work to be inspected and approved before placing concrete or concealing, and before being used or occupied, and before clearance of connection of utilities.

APPROVALS	DATE	INSPECTOR'S SIG.
FOUNDATION: YARDS, TRENCHES, FORMS		
FOOTING STEEL		
WALL STEEL		
BOND BEAM: STEEL BOLTS, ANCHORS		
FRAME: FIRE STOPS, BRACING, BOLTS, FLASHING MATERIALS		
ROOF SHEATHING COVERING		
STRUCTURAL STEEL		
DRY WALL		
LATH, INT.		
LATH, EXT.		
SWIMMING POOLS, YARDS, STEEL		
OTHER		
FINAL		

VALIDATION

Date	Serial No.	Receipt No.	Symbol	Amount
12-30-71		35006		526.50

This is a Building Permit When Properly Filled Out, Signed and Validated, and is not Transferable

Central City Project
160 Central City Mall

FILE COPY

35534

DEPARTMENT OF BUILDING AND SAFETY
CITY OF SAN BERNARDINO

426 Third Street
San Bernardino, California
Phone TU 9-9836

APPLICATION FOR HEATING, AIR CONDITIONING AND REFRIGERATION PERMIT

FOR APPLICANT TO FILL IN

Building Address: CENTRAL CITY PROJECT

Owner: J.C. PENNY — Tel. No.

Mailing Address: MAIN STORE — City: SAN BERNARDINO

Contractor: KEY AIR CONDITIONING CO. — Tel. No. 213/941-2233

Mailing Address: 10965 LAUREL AVE — City: SANTA FE SPRINGS

State License No.: 144931 — City License Tax No.: 19977

INSPECTION RECORD

All work to be inspected and approved before concealing

PERMIT FEES

NO.	TYPE OF EQUIPMENT	FEE	
3	AIR COND. UNITS H.P. EA. 2 HP, 3 HP, 6 HP	35	00
2	REFRIGERATION UNITS H.P. EA. 3 HP	50	00
—	HEAT PUMPS H.P. EA.		
—	BOILERS H.P. EA.		
—	GAS FIRED A.C. UNITS TONNAGE EA.		
—	FORCED AIR UNITS (TO AND INCL. 100,000 BTU)		
—	FORCED AIR UNITS (OVER 100,000 BTU)		
—	FLOOR FURNACES—B.T.U. _____ M		
—	WALL HEATERS—B.T.U. _____ M		
—	SPACE HEATERS—B.T.U. _____ M		
3	EVAPORATIVE COOLERS	9	00
8	AIR HANDLERS >10,000 CFM	40	00
12	EXHAUST VENT FANS	24	00
	PERMIT $	3	00
	TOTAL FEE $	161	00

I certify that in the performance of the work for which this permit is issued, I shall not employ any person in any manner so as to become subject to the Workmen's Compensation laws of California. However, if I am subject to Workmen's Compensation laws, I have filed, or have caused to be filed with the City of San Bernardino, within the year last past, one of the following:

1. A Certificate of Consent to self-insurance by the Director of Industrial Relations; or
2. A Certificate of Workmen's Compensation Insurance issued by an admitted insurer; or
3. An exact copy or duplicate thereof certified by the Director or Insurer.

I further certify that I am the owner, the authorized representative of the owner, or the properly licensed contractor, and I agree to comply with all City Ordinances and State laws. I further certify that I have read the statements contained in this application; that they are true and correct, and that I make this statement under penalty of perjury.

Dated this 13th day of January, 1972 in the City of San Bernardino, State of California.

Signature of Permittee _____

APPROVALS

	Date	Inspector's Signature
HEATING		
AIR CONDITIONING		
REFRIGERATION		
VENT DUCTS-COMB. AIR		
DAMPERS		
TUBING		
LADDER		
PRESSURE RELIEF		
HAND VALVES		
NAME PLATE		
FINAL INSPECTION		

VALIDATION

Date	Serial No.	Receipt No.	Symbol	Amount
1-13-72	35534			161.00

This Is a Heating, Air Conditiong or Refrigeration Permit
When Properly Filled Out, Signed and Validated, and is not Transferable

Ahe

Central City Project
160 Central City Mall (6)

35534

INSPECTION COPY

DEPARTMENT OF BUILDING AND SAFETY
CITY OF SAN BERNARDINO

426 Third Street
San Bernardino, California
Phone TU 9-9836

APPLICATION FOR HEATING, AIR CONDITIONING AND REFRIGERATION PERMIT

FOR APPLICANT TO FILL IN

Building Address: CENTRAL CITY PROJECT

Owner: J.C. PENNY — Tel. No.

Mailing Address: MAIN STORE — City: SAN BERNARDINO

Contractor: KEY AIR CONDITIONING CO. — Tel. No. 213/941-2233

Mailing Address: 10905 LAUREL AVE — City: SANTA FE SPRINGS

State License No.: 144931 — City (License) Tax No.: 19877

INSPECTION RECORD

All work to be inspected and approved before concealing

PERMIT FEES

NO.	TYPE OF EQUIPMENT	FEE	
		35	00
3	AIR COND. UNITS H.P. EA. 20HP 30HP 40HP	35	00
2	REFRIGERATION UNITS H.P. EA. 300	50	00
—	HEAT PUMPS H.P. EA.		
—	BOILERS H.P. EA.		
—	GAS FIRED A.C. UNITS TONNAGE EA.		
—	FORCED AIR UNITS TO AND INCL. 100,000 BTU		
—	FORCED AIR UNITS OVER 100,000 BTU		
—	FLOOR FURNACES–B.T.U. ____ M		
—	WALL HEATERS–B.T.U. ____ M		
—	SPACE HEATERS–B.T.U. ____ M		
3	EVAPORATIVE COOLERS	9	00
8	AIR HANDLERS >10,000 CFM	40	00
12	EXHAUST VENT FANS	24	00
	PERMIT $	3	00
	TOTAL FEE $	161	00

I certify that in the performance of the work for which this permit is issued, I shall not employ any person in any manner so as to become subject to the Workmen's Compensation laws of California. However, if I am subject to Workmen's Compensation laws, I have filed, or have caused to be filed with the City of San Bernardino, within the year last past, one of the following:

1. A Certificate of Consent to self-insurance by the Director of Industrial Relations; or
2. A Certificate of Workmen's Compensation Insurance issued by an admitted insurer; or
3. An exact copy or duplicate thereof certified by the Director or Insurer.

I further certify that I am the owner, the authorized representative of the owner, or the properly licensed contractor, and I agree to comply with all City Ordinances and State laws. I further certify that I have read the statements contained in this application; that they are true and correct, and that I make this statement under penalty of perjury.

Dated this 13th day of January, 1972 in the City of San Bernardino, State of California.

Signature of Permittee: _____

APPROVALS

	Date	Inspector's Signature
HEATING		
AIR CONDITIONING		
REFRIGERATION		
VENT DUCTS-COMB. AIR		
DAMPERS		
TUBING		
LADDER		
PRESSURE RELIEF		
HAND VALVES		
NAME PLATE		
FINAL INSPECTION	1/30/74	(OK)

VALIDATION

Date	Serial No.	Receipt No.	Symbol	Amount
1-13-72	35534			161.00

This Is a Heating, Air Conditiong or Refrigeration Permit
When Properly Filled Out, Signed and Validated, and is not Transferable

Chrie

~~677 W. 4th St.~~
Central City Project
160 Central City Mall 35535

INSPECTION COPY

DEPARTMENT OF BUILDING AND SAFETY
CITY OF SAN BERNARDINO

426 Third Street
San Bernardino, California
Phone TU 9-9836

APPLICATION FOR HEATING, AIR CONDITIONING AND REFRIGERATION PERMIT

FOR APPLICANT TO FILL IN

Building Address: CENTRAL CITY PROJECT

Owner: J. C. PENNY — Tel. No.

Mailing Address: T. B. A. BLDG. — City: SAN BERNARDINO

Contractor: KEY AIR CONDITIONING CO. — Tel. No. 213/944-2233

Mailing Address: 10305 LAUREL AVE — City: SANTA FE SPRINGS

State License No.: 144931 — City License Tax No.: 19877

INSPECTION RECORD

All work to be inspected and approved before concealing

PERMIT FEES

NO.	TYPE OF EQUIPMENT	FEE	
1	AIR COND. UNITS H.P. EA. 7.5 HP	$10	00
	REFRIGERATION UNITS H.P. EA.		
	HEAT PUMPS H.P. EA.		
	BOILERS H.P. EA.		
	GAS FIRED A.C. UNITS TONNAGE EA.		
	FORCED AIR UNITS TO AND INCL. 100,000 BTU		
	FORCED AIR UNITS OVER 100,000 BTU		
	FLOOR FURNACES—B.T.U. _____ M		
	WALL HEATERS—B.T.U. _____ M		
	SPACE HEATERS—B.T.U. _____ M		
7	EVAPORATIVE COOLERS	21	00
6	EXHAUST VENT FANS	12	00
	PERMIT $	3	00
	TOTAL FEE $	46	00

due

I certify that in the performance of the work for which this permit is issued, I shall not employ any person in any manner so as to become subject to the Workmen's Compensation laws of California. However, if I am subject to Workmen's Compensation laws, I have filed, or have caused to be filed with the City of San Bernardino, within the year last past, one of the following:

1. A Certificate of Consent to self-insurance by the Director of Industrial Relations; or
2. A Certificate of Workmen's Compensation Insurance issued by an admitted insurer; or
3. An exact copy or duplicate thereof certified by the Director or Insurer.

I further certify that I am the owner, the authorized representative of the owner, or the properly licensed contractor, and I agree to comply with all City Ordinances and State laws. I further certify that I have read the statements contained in this application; that they are true and correct, and that I make this statement under penalty of perjury.

Dated this 13th day of January, 1972 in the City of San Bernardino, State of California.

Signature of Permittee _____

APPROVALS

	Date	Inspector's Signature
HEATING		
AIR CONDITIONING		
REFRIGERATION		
VENT DUCTS-COMB. AIR		
DAMPERS		
TUBING		
LADDER		
PRESSURE RELIEF		
HAND VALVES		
NAME PLATE		
FINAL INSPECTION	7-5-72	VS

VALIDATION

Date	Serial No.	Receipt No.	Symbol	Amount
1-13-72		35535		46.00

This Is a Heating, Air Conditiong or Refrigeration Permit
When Properly Filled Out, Signed and Validated, and is not Transferable

~~677 W. 4th St. #35733~~
160 Central City Mall

INSPECTION RECORD COPY

DEPARTMENT OF BUILDING AND SAFETY
CITY OF SAN BERNARDINO

426 Third Street
San Bernardino, California
Phone TU 9-9836

00

APPLICATION FOR ELECTRICAL PERMIT

FOR APPLICANT TO FILL IN

Building Address: ~~677 W. 4TH ST.~~
Owner: UPHAM DEVELOPMENT CO
Mailing Address: PO Box 940, MINERAL WELLS
City: TEXAS. Tel. No. FA-56911
Contractor: ED. GRUSH, INC
Mailing Address: 3236 E. WILLOW ST
City: LONG BEACH Tel. No. 426-9526
State Lic. No.: B-1 246399 City (Lic.) Tax No.:

I certify that in the performance of the work for which this permit is issued, I shall not employ any person in any manner so as to become subject to the Workmen's Compensation laws of California. However, if I am subject to Workmen's Compensation laws, I have filed, or have caused to be filed with the City Clerk of the City of San Bernardino, within the year last past, one of the following:

1. A Certificate of Consent to self-insurance by the Director of Industrial Relations; or
2. A Certificate of Workmen's Compensation Insurance issued by an admitted insurer; or
3. An exact copy or duplicate thereof certified by the Director or insurer.

I further certify that I am the owner, the authorized representative of the owner, or the properly licensed contractor, and I agree to comply with all City Ordinances and State laws.
I further certify that I have read the statements contained in this application; that they are true and correct, and that I make this statement under penalty of perjury.

Dated this 24 day of Jan, 19 72
in the City of San Bernardino, State of California

Signature of Permittee: [signature]

TYPE OF INSTALLATION AND PERMIT FEES

Residential: New ☐ Existing ☐ | Commercial: New ☑ Existing ☐
Service: New ☑ Existing ☐ Relocated ☐ Additional ☐
Volts 110/220 | Phase 1 | Lighting ☐ Power ☑ | Conduit size
No. and size conductors | Main switch size–amps. 100

	FEES
Area of dwelling or apartment house–square feet	$
Area of residential garages or carports – square feet	
Total amps. main switch and distribution switches	
Total number of meters	
Lights Receptacles Switches Total outlets	
Number of fixtures	
Ranges Ovens Space Heaters	
Dishwashers Garbage Disposals Driers	
Exhaust Fans Forced Air Units Water Heaters	
Heavy Duty Receptacles	
Number transformers K.V.A. Number welders K.V.A.	
Number Motors: To and including 1 H.P.	
Over 1 H.P. and including 3 H.P.	
Over 3 H.P. and including 8 H.P.	
Over 8 H.P. and including 15 H.P.	
Over 15 H.P. and including 50 H.P.	
Number Signs Number Ckts. Number Outline Lighting Ckts.	
Number Time Clocks No. Flashers	
Number Temp. Poles 1 Number Mercury Vapor Standards	2.00
Number Distr. Poles Number Lighting Standards	
Miscellaneous:	
Permit	4.00
Total Permit Fees	
Plan Check Fee	
TOTAL FEES	$ 6.00

INSPECTION RECORD

APPROVAL	DATE	SIGNATURE
Conduit		
Wiring		
Fixtures		
Signs		
Temp. Pole		
Power		
Final		
Utility Co. Notified	1-24	Voiles

VALIDATION

Date	Serial No.	Receipt No.	Symbol	Amount
1-24-72		35733		6.00

This Is an Electrical Permit When Properly Filled Out, Signed and Validated, and is not Transferable.

160 Central City Mall #36097

00

FILE COPY

DEPARTMENT OF BUILDING AND SAFETY
CITY OF SAN BERNARDINO

426 Third Street
San Bernardino, California
Phone TU 9-9836

Main Store

APPLICATION FOR ELECTRICAL PERMIT

FOR APPLICANT TO FILL IN

Building Address: 160 Central City Mall

Owner: Penney's

Mailing Address: —

City: S.B. Tel. No.

Contractor: Morrow-Meadows

Mailing Address: 9662 Telstar Ave

City: El Monte Ca 91731 Tel. No. (213) 283-0686

State Lic. No. City (Lic.) Tax No. OK

I certify that in the performance of the work for which this permit is issued, I shall not employ any person in any manner so as to become subject to the Workmen's Compensation laws of California. However, if I am subject to Workmen's Compensation laws, I have filed, or have caused to be filed with the City Clerk of the City of San Bernardino, within the year last past, one of the following:

1. A Certificate of Consent to self-insurance by the Director of Industrial Relations, or
2. A Certificate of Workmen's Compensation Insurance issued by an admitted insurer, or
3. An exact copy of duplicate thereof certified by the Director or Insurer.

I further certify that I am the owner, the authorized representative of the owner, or the properly licensed contractor, and I agree to comply with all City Ordinances and State laws.

I further certify that I have read the statements contained in this application, that they are true and correct, and that I make this statement under penalty of perjury.

Dated this 16 day of Feb. 1972 in the city of San Bernardino, State of California.

Signature of Permittee: Robert Meadows by Mail 00

TYPE OF INSTALLATION AND PERMIT FEES

Residential: New ☐ Existing ☐ Commercial: New ☑ Existing ☐

Service: New ☑ Existing ☐ Relocated ☐ Additional ☐

Volts | Phase | Lighting ☐ Power ☐ | Conduit size

No. and size conductors | Main switch size—amps. 3-2500

		FEES	
Area ~~of dwellings, apartment house~~ — square feet	212,760 3/4	596	70
Area of residential garages or carports — square feet			
Total amps. main switch and distribution switches			
Total number of meters	3-2500 amp	75	00
Lights Receptacles Switches Total outlets			
Number of fixtures			
Ranges Ovens Space Heaters			
Dishwashers Garbage Disposals Driers			
Exhaust Fans Forced Air Units Water Heaters			
Heavy Duty Receptacles			
Number transformers K.V.A. Number welders K.V.A.			
Number Motors: To and including 1 H.P.			
Over 1 H.P. and including 3 H.P.			
Over 3 H.P. and including 8 H.P.			
Over 8 H.P. and including 15 H.P.			
Over 15 H.P. and including 50 H.P.			
Number Signs Number Ckts. Number Outline Lighting Ckts.			
Number Time Clocks No. Flashers			
Number Temp. Poles Number Mercury Vapor Standards			
Number Distr. Poles Number Lighting Standards			
Miscellaneous:			
	Permit	4	00
	Total Permit Fees	1674	70
50%	Plan Check Fee	837	35
	TOTAL FEES	$2512	05

INSPECTION RECORD

APPROVAL	DATE	SIGNATURE
Conduit		
Wiring		
Fixtures		
Signs		
Temp. Pole		
Power		
Final		
Utility Co. Notified		

VALIDATION

Date	Serial No.	Receipt No.	Symbol	Amount
2-16-72		36097		2,512.05

This is an Electrical Permit When Properly Filled Out, Signed and Validated, and is not Transferable.

160 Central City Mall #36097

INSPECTION RECORD COPY

DEPARTMENT OF BUILDING AND SAFETY
CITY OF SAN BERNARDINO

426 Third Street
San Bernardino, California
Phone TU 9-9836

APPLICATION FOR ELECTRICAL PERMIT

Main Store

FOR APPLICANT TO FILL IN

Building Address: 160 Central City Mall

Owner: Penney's

Mailing Address: —

City: S.B. Tel. No.

Contractor: Morrow-Meadows

Mailing Address: 9662 Telstar Ave

City: El Monte Ca 91731 Tel. No. (213) 283-0686

State Lic. No. City (Lic.) Tax No. OK

I certify that in the performance of the work for which this permit is issued, I shall not employ any person in any manner so as to become subject to the Workmen's Compensation laws of California. However, if I am subject to Workmen's Compensation laws, I have filed, or have caused to be filed with the City Clerk of the City of San Bernardino, within the year last past, one of the following:

1. A Certificate of Consent to self-insurance by the Director of Industrial Relations; or
2. A Certificate of Workmen's Compensation Insurance issued by an admitted insurer; or
3. An exact copy or duplicate thereof certified by the Director or Insurer.

I further certify that I am the owner, the authorized representative of the owner, or the properly licensed contractor, and I agree to comply with all City Ordinances and State laws.

I further certify that I have read the statements contained in this application, that they are true and correct, and that I make this statement under penalty of perjury.

Dated this 16 day of Feb. 1972 in the city of San Bernardino, State of California.

Signature of Permittee: Robert Meadows by Mail

TYPE OF INSTALLATION AND PERMIT FEES

Residential: New ☐ Existing ☐ | Commercial: New ☑ Existing ☐

Service: New ☑ Existing ☐ Relocated ☐ Additional ☐

Volts | Phase | Lighting ☐ Power ☐ | Conduit size

No. and size conductors | Main switch size—amps. 3-2500

		FEES	
Area ~~of dwelling or apartment outhouse~~ — square feet 212,760	3¼¢	$595	70
Area of residential garages or carports — square feet			
Total amps. main switch and distribution switches			
Total number of meters 3 - 2500 amp		75	00
Lights Receptacles Switches Total outlets			
Number of fixtures			
Ranges Ovens Space Heaters			
Dishwashers Garbage Disposals Driers			
Exhaust Fans Forced Air Units Water Heaters			
Heavy Duty Receptacles			
Number transformers K.V.A. Number welders K.V.A.			
Number Motors: To and including 1 H.P.			
Over 1 H.P. and including 3 H.P.			
Over 3 H.P. and including 8 H.P.			
Over 8 H.P. and including 15 H.P.			
Over 15 H.P. and including 50 H.P.			
Number Signs Number Ckts. Number Outline Lighting Ckts.			
Number Time Clocks No. Flashers			
Number Temp. Poles Number Mercury Vapor Standards			
Number Distr. Poles Number Lighting Standards			
Miscellaneous:			
	Permit	4	00
	Total Permit Fees	1674	70
50%	Plan Check Fee	837	35
	TOTAL FEES	$2512	05

INSPECTION RECORD

APPROVAL	DATE	SIGNATURE
Conduit		
Wiring		
Fixtures		
Signs		
Temp. Pole		
Power		
Final	6/18/73	FOB
Utility Co. Notified	11-30-72	Temp work with service Mar 15th 1973

VALIDATION

Date	Serial No.	Receipt No.	Symbol	Amount
2-16-72		36097		2,512.05

This is an Electrical Permit When Properly Filled Out, Signed and Validated, and is not Transferable.

grd floor slab & underground OK
5-26-72 2nd floor partial (So. area) slab
conduit OK
Ground floor — Ceiling conduit and
flourescent lighting OK. FOB-
12-5-72 2nd Floor ceiling conduit OK.
(lighting) FOB
Sub panels all OK for loading dock.
12-21-72 ceiling conduit complete
except for 2nd level west
portion. FOB.

~~W. 4th St. #36098~~
160 Central City

FILE COPY

DEPARTMENT OF BUILDING AND SAFETY
CITY OF SAN BERNARDINO

426 Third Street
San Bernardino, California
Phone TU 9-9836

Penneys — BA Bldg.

APPLICATION FOR ELECTRICAL PERMIT

FOR APPLICANT TO FILL IN

Building Address: 677 W. 4th St.

Owner: Penney's

Mailing Address:

City: S.B. Tel. No.:

Contractor: Morrow-Meadows

Mailing Address: 9662 Telstar Ave

City: El Monte, Ca. 91731 Tel. No.: (213) 283-0656

State Lic. No.: City (Lic.) Tax No.: OK

I certify that in the performance of the work for which this permit is issued, I shall not employ any person in any manner so as to become subject to the Workmen's Compensation laws of California. However, if I am subject to Workmen's Compensation laws, I have filed, or have caused to be filed with the City Clerk of the City of San Bernardino, within the year last past, one of the following:

1. A Certificate of Consent to self-insurance by the Director of Industrial Relations, or
2. A Certificate of Workmen's Compensation Insurance issued by an admitted insurer; or
3. An exact copy of duplicate thereof certified by the Director or Insurer.

I further certify that I am the owner, the authorized representative of the owner, or the properly licensed contractor, and I agree to comply with all City Ordinances and State laws.

I further certify that I have read the statements contained in this application, that they are true and correct, and that I make this statement under penalty of perjury.

Dated this 16 day of Feb. 1972 in the city of San Bernardino, State of California

Signature of Permittee: Robert Meadows by Mail

TYPE OF INSTALLATION AND PERMIT FEES

Residential: New ☑ Existing ☐ | Commercial: New ☐ Existing ☐

Service: New ☑ Existing ☐ Relocated ☐ Additional ☐

Volts | Phase | Lighting ☐ Power ☐ | Conduit size

No. and size conductors | Main switch size—amps. 600

		FEES	
Area ~~of dwelling or apartment house~~ — square feet	21,000 (Sales) .0075	$157	50
Area ~~of residential garages or carports~~ — square feet	8,000 (Service) .01	80	00
Total amps. main switch and distribution switches			
Total number of meters	Sub-feeder from Main Store		
Lights / Receptacles / Switches / Total outlets			
Number of fixtures			
Ranges / Ovens / Space Heaters			
Dishwashers / Garbage Disposals / Driers			
Exhaust Fans / Forced Air Units / Water Heaters			
Heavy Duty Receptacles			
Number transformers K.V.A. / Number welders K.V.A.			
Number Motors: To and including 1 H.P.			
Over 1 H.P. and including 3 H.P.			
Over 3 H.P. and including 8 H.P.			
Over 8 H.P. and including 15 H.P.			
Over 15 H.P. and including 50 H.P.			
Number Signs / Number Ckts. / Number Outline Lighting Ckts.			
Number Time Clocks / No. Flashers			
Number Temp. Poles / Number Mercury Vapor Standards			
Number Distr. Poles / Number Lighting Standards			
Miscellaneous:			
	Permit	4	00
	Total Permit Fees	241	50
50%	Plan Check Fee	120	75
	TOTAL FEES	$362	25

INSPECTION RECORD

APPROVAL	DATE	SIGNATURE
Conduit		
Wiring		
Fixtures		
Signs		
Temp. Pole		
Power		
Final		
Utility Co. Notified		

VALIDATION

Date	Serial No.	Receipt No.	Symbol	Amount
2-16-72		36098		362.25

This is an Electrical Permit When Properly Filled Out, Signed and Validated, and is not Transferable.

~~677 W. 4th St. #36098~~
160 Central City Mall
INSPECTION RECORD COPY

DEPARTMENT OF BUILDING AND SAFETY
CITY OF SAN BERNARDINO

426 Third Street
San Bernardino, California
Phone TU 9-9836

Penneys — BA Bldg

APPLICATION FOR ELECTRICAL PERMIT

FOR APPLICANT TO FILL IN

Building Address: ~~677 W. 4th St.~~
Owner: Penney's
Mailing Address:
City: S.B. Tel. No.
Contractor: Morrow-Meadows
Mailing Address: 9662 Telstar Ave.
City: El Monte, Ca. 91731 Tel. No. (213) 283-0686
State Lic. No. City (Lic.) Tax No. OK

I certify that in the performance of the work for which this permit is issued, I shall not employ any person in any manner so as to become subject to the Workmen's Compensation laws of California. However, if I am subject to Workmen's Compensation laws, I have filed, or have caused to be filed with the City Clerk of the City of San Bernardino, within the year last past, one of the following:

1. A Certificate of Consent to self-insurance by the Director of Industrial Relations; or
2. A Certificate of Workmen's Compensation Insurance issued by an admitted insurer; or
3. An exact copy of duplicate thereof certified by the Director or Insurer.

I further certify that I am the owner, the authorized representative of the owner, or the properly licensed contractor, and I agree to comply with all City Ordinances and State laws.

I further certify that I have read the statements contained in this application, that they are true and correct, and that I make this statement under penalty of perjury.

Dated this 16 day of Feb. 196 72 in the city of San Bernardino, State of California.

Signature of Permittee: Robert Meadows by Mail

TYPE OF INSTALLATION AND PERMIT FEES

Residential: New ☑ Existing ☐ | Commercial: New ☐ Existing ☐

Service: New ☑ Existing ☐ Relocated ☐ Additional ☐

Volts | Phase | Lighting ☐ Power ☐ | Conduit size

No. and size conductors | Main switch size—amps. 600

		FEES	
Area ~~of dwelling or apartment house~~ – square feet	21,000 (Sales) .0075	$157	50
Area ~~of residential garages or carports~~ – square feet	8,000 (Service) .01	80	00
Total amps. main switch and distribution switches			
Total number of meters	Sub-feeder from Main Store		
Lights Receptacles Switches Total outlets			
Number of fixtures			
Ranges Ovens Space Heaters			
Dishwashers Garbage Disposals Driers			
Exhaust Fans Forced Air Units Water Heaters			
Heavy Duty Receptacles			
Number transformers K.V.A. Number welders K.V.A.			
Number Motors: To and including 1 H.P.			
Over 1 H.P. and including 3 H.P.			
Over 3 H.P. and including 8 H.P.			
Over 8 H.P. and including 15 H.P.			
Over 15 H.P. and including 50 H.P.			
Number Signs Number Ckts. Number Outline Lighting Ckts.			
Number Time Clocks No. Flashers			
Number Temp. Poles Number Mercury Vapor Standards			
Number Distr. Poles Number Lighting Standards			
Miscellaneous:			
	Permit	4	00
	Total Permit Fees	241	50
50%	Plan Check Fee	120	75
	TOTAL FEES	$362	25

INSPECTION RECORD

APPROVAL	DATE	SIGNATURE
Conduit		
Wiring		
Fixtures		
Signs		
Temp. Pole		
Power		
Final	6/18/73	4OB
Utility Co. Notified		

VALIDATION

Date	Serial No.	Receipt No.	Symbol	Amount
2-16-72		36098		362.25

This is an Electrical Permit When Properly Filled Out, Signed and Validated, and is not Transferable.

5-26-72 Underground Conduit PVC. Sch 40 - 90°
with metal ells up. OK but
(check construction damage)

11-13-72 UG rigid conduit to and
at dispenser location OK.

3-5-73 Dispenser units OK, FOB.

160 Central City Mall
#36557

INSPECTION RECORD COPY

DEPARTMENT OF BUILDING AND SAFETY
CITY OF SAN BERNARDINO

426 Third Street
San Bernardino, California
Phone TU 9-9836

APPLICATION FOR ELECTRICAL PERMIT

FOR APPLICANT TO FILL IN

Building Address: 160 Central City MALL
Owner: J.C. Penney
Mailing Address:
City: Tel. No.
Contractor: MORROW-MEADOWS CORP.
Mailing Address: 9662 Telstar Ave
City: Elmonte Calif Tel. No. 283-0686
State Lic. No. 230813 C-10 City (Lic.) Tax No.

I certify that in the performance of the work for which this permit is issued, I shall not employ any person in any manner so as to become subject to the Workmen's Compensation laws of California. However, if I am subject to Workmen's Compensation laws, I have filed, or have caused to be filed with the City Clerk of the City of San Bernardino, within the year last past, one of the following:

1. A Certificate of Consent to self-insurance by the Director of Industrial Relations; or
2. A Certificate of Workmen's Compensation Insurance issued by an admitted insurer; or
3. An exact copy of duplicate thereof certified by the Director or Insurer.

I further certify that I am the owner, the authorized representative of the owner, or the properly licensed contractor, and I agree to comply with all City Ordinances and State laws.

I further certify that I have read the statements contained in this application; that they are true and correct, and that I make this statement under penalty of perjury.

Dated this _____ day of _____, 196_____
in the city of San Bernardino, State of California

Signature of Permittee: [signature]

TYPE OF INSTALLATION AND PERMIT FEES

Residential: New ☐ Existing ☐ | Commercial: New ☐ Existing ☐

Service: New ☐ Existing ☐ Relocated ☐ Additional ☐

Volts | Phase | Lighting ☐ Power ☐ | Conduit size

No. and size conductors | Main switch size—amps.

	FEES
Area of dwelling or apartment house—square feet	$
Area of residential garages or carports — square feet	
Total amps. main switch and distribution switches 400 Amp	~~4.00~~
Total number of meters	
Lights Receptacles Switches Total outlets	
Number of fixtures	
Ranges Ovens Space Heaters	
Dishwashers Garbage Disposals Driers	
Exhaust Fans Forced Air Units Water Heaters	
Heavy Duty Receptacles	
Number transformers K.V.A. Number welders K.V.A.	
Number Motors: To and including 1 H.P.	
Over 1 H.P. and including 3 H.P.	
Over 3 H.P. and including 8 H.P.	
Over 8 H.P. and including 15 H.P.	
Over 15 H.P. and including 50 H.P.	15 00
Number Signs Number Ckts. Number Outline Lighting Ckts.	
Number Time Clocks No. Flashers	
Number Temp. Poles Number Mercury Vapor Standards	
Number Distr. Poles Number Lighting Standards	
Miscellaneous: TEMP. SERVICE 400 AMP	~~4.00~~
3 - TRANS. 37.5 KVA	
Permit	4 00
Total Permit Fees	
Plan Check Fee	–
TOTAL FEES	$ 23 00

INSPECTION RECORD

APPROVAL	DATE	SIGNATURE
Conduit		
Wiring		
Fixtures		
Signs		
Temp. Pole		
Power		
Final		
Utility Co. Notified	3-9-72	Vorle

VALIDATION

Date	Serial No.	Receipt No.	Symbol	Amount
3-6-72	#36557			$23.00

This is an Electrical Permit When Properly Filled Out, Signed and Validated, and is not Transferable.

160 Central City Mall
#36557

FILE COPY

DEPARTMENT OF BUILDING AND SAFETY
CITY OF SAN BERNARDINO

426 Third Street
San Bernardino, California
Phone TU 9-9836

APPLICATION FOR ELECTRICAL PERMIT

FOR APPLICANT TO FILL IN

Building Address: 160 Central City MALL
Owner: J.C. Penney
Mailing Address: P.O. Box 960
City: Mineral Wells Texas
Contractor: MORROW-MEADOWS CORP.
Mailing Address: 9662 Telstar Ave
City: Elmonte Calif Tel. No. 283-0686
State Lic. No. 230813 C-10 City (Lic.) Tax No.

I certify that in the performance of the work for which this permit is issued, I shall not employ any person in any manner so as to become subject to the Workmen's Compensation laws of California. However, if I am subject to Workmen's Compensation laws, I have filed, or have caused to be filed with the City Clerk of the City of San Bernardino, within the year last past, one of the following:

1. A Certificate of Consent to self-insurance by the Director of Industrial Relations; or
2. A Certificate of Workmen's Compensation Insurance issued by an admitted insurer; or
3. An exact copy of duplicate thereof certified by the Director or Insurer.

I further certify that I am the owner, the authorized representative of the owner, or the properly licensed contractor, and I agree to comply with all City Ordinances and State laws.

I further certify that I have read the statements contained in this application; that they are true and correct, and that I make this statement under penalty of perjury.

Dated this _____ day of _____, 196_____
in the city of San Bernardino, State of California

Signature of Permittee: [signature]

TYPE OF INSTALLATION AND PERMIT FEES

Residential: New ☐ Existing ☐ | Commercial: New ☐ Existing ☐

Service: New ☐ Existing ☐ Relocated ☐ Additional ☐

Volts | Phase | Lighting ☐ Power ☐ | Conduit size

No. and size conductors | Main switch size—amps.

	FEES
Area of dwelling or apartment house—square feet	$
Area of residential garages or carports — square feet	
Total amps. main switch and distribution switches 400 Amp	4 00
Total number of meters	
Lights Receptacles Switches Total outlets	
Number of fixtures	
Ranges Ovens Space Heaters	
Dishwashers Garbage Disposals Driers	
Exhaust Fans Forced Air Units Water Heaters	
Heavy Duty Receptacles	
Number transformers K.V.A. Number welders K.V.A.	
Number Motors: To and including 1 H.P.	
Over 1 H.P. and including 3 H.P.	
Over 3 H.P. and including 8 H.P.	
Over 8 H.P. and including 15 H.P.	
Over 15 H.P. and including 50 H.P.	15 00
Number Signs Number Ckts. Number Outline Lighting Ckts.	
Number Time Clocks No. Flashers	
Number Temp. Poles Number Mercury Vapor Standards	
Number Distr. Poles Number Lighting Standards	
Miscellaneous: TEMP. SERVICE 400 AMP	
3 - TRANS. 37.5 KVA	
Permit	4 00
Total Permit Fees	
Plan Check Fee	—
TOTAL FEES	$ 23 00

INSPECTION RECORD

APPROVAL	DATE	SIGNATURE
Conduit		
Wiring		
Fixtures		
Signs		
Temp. Pole		
Power		
Final		
Utility Co. Notified		

VALIDATION

Date	Serial No.	Receipt No.	Symbol	Amount
3-6-72	#36557			$23.00

This is an Electrical Permit When Properly Filled Out, Signed and Validated, and is not Transferable.

160 Central City Mall
Central City ~~Project~~ 4th St.

#36614

INSPECTION RECORD COPY

DEPARTMENT OF BUILDING AND SAFETY
CITY OF SAN BERNARDINO

426 Third Street
San Bernardino, California
Phone TU 9-9836

APPLICATION FOR PLUMBING PERMIT

FOR APPLICANT TO FILL IN

Building Address: CENTRAL CITY PROJECT (4TH ST.)

Owner: UPHAM DEVELOPMENT CO. Tel. No.

Mailing Address: P.O. BOX 940 City: MINERAL WELLS TEXAS

Contractor: HANSEN PLUMBING CO. Tel. No. 8899507

Mailing Address: 795 SO. LUGO City: SAN BERNARDINO

State License No.: 101186 City (License) Tax No.: 17868

INSPECTION RECORD

Pennys

All work to be inspected and approved before concealing

PERMIT FEES

NO.	TYPE OF FIXTURE OR ITEM	FEE
33	WATER CLOSET (TOILET)	$49 50
	BATHTUB	
39	LAVATORY (WASH BASIN)	58 50
1	SHOWER	1 50
4	KITCHEN SINK	6 00
	DISHWASHER	
	LAUNDRY TRAY	
	CLOTHES WASHER	
4	WATER HEATER	6 00
6	URINAL	9 00
6	DRINKING FOUNTAIN	9 00
66	FLOOR-SINK OR DRAIN	99 00
5	SLOP SINK	7 50
	GAS SYSTEMS NO. OUTLETS	
	WATER PIPING & TREATING EQUIP.	
	WASTE INTERCEPTOR	
	VACUUM BREAKERS	
	LAWN SPRINKLING SYSTEM	
	CLOTHES DRYER	
	DISPOSAL	
1	SEWER	5 00
	CESSPOOL	
	SEPTIC TANK & PIT	
1	WATER SOFTENER	1 50
	PERMIT $	2 00
	TOTAL FEE $	254 50

I certify that in the performance of the work for which this permit is issued, I shall not employ any person in any manner so as to become subject to the Workmen's Compensation laws of California. However, if I am subject to Workmen's Compensation laws, I have filed, or have caused to be filed with the City Clerk of the City of San Bernardino, within the year last past, one of the following:

1. A Certificate of Consent to self-insurance by the Director of Industrial Relations; or
2. A Certificate of Workmen's Compensation Insurance issued by an admitted insurer; or
3. An exact copy or duplicate thereof certified by the Director or Insurer.

I further certify that I am the owner, the authorized representative of the owner, or the properly licensed contractor, and I agree to comply with all City Ordinances and State laws. I further certify that I have read the statements contained in this application; that they are true and correct, and that I make this statement under penalty of perjury.

Dated this 2ND day of MARCH, 19 72, in the City of San Bernardino, State of California.

Signature of Permittee: E. J. King

APPROVALS

	Date	Inspector's Signature
UNDERGROUND WORK	3-13-72	V.S
WATER PIPING		
GAS PIPING		
TOP OUT	6-14-72	V.S
GAS VENTS		
WATER HEATER		
GAS TEST		
VACUUM BREAKER		
HOUSE SEWER		
CESSPOOL and/or TANK		
UTILITY CO. NOTIFIED		
FINAL	11-13-72	V.S.

VALIDATION

Date	Serial No.	Receipt No.	Symbol	Amount
3-8-72 V.S		36614		$254.50

This Is a Plumbing Permit When Properly Filled Out, Signed and Validated, and is not Transferable

677 W 4th
~~Central City~~ Project 4th St.
$36615
160 - Central City Mall

INSPECTION RECORD COPY

DEPARTMENT OF BUILDING AND SAFETY
CITY OF SAN BERNARDINO

426 Third Street
San Bernardino, California
Phone TU 9-9836

APPLICATION FOR PLUMBING PERMIT

FOR APPLICANT TO FILL IN

Building Address: ~~Lay-4th~~ TBA bldg. CENTRAL CITY PROJECT (4TH ST.)

Owner: UPHAM DEVELOPMENT CO. Tel. No.

Mailing Address: P.O. BOX 940 City: MINERAL WELLS TEXAS

Contractor: HANSEN PLUMBING CO. Tel. No. 8899507

Mailing Address: 795 So. LUGO City: SAN BERNARDINO

State License No.: 101186 City (License) Tax No.: 17868

INSPECTION RECORD

Penny's T.B.A. Bldg.
Acid Waste & Dilution Tank
OK-9-26-72 V.S

All work to be inspected and approved before concealing

PERMIT FEES

NO.	TYPE OF FIXTURE OR ITEM	FEE
4	WATER CLOSET (TOILET)	$ 6 00
	BATHTUB	
4	LAVATORY (WASH BASIN)	6 00
1	SHOWER	1 50
1	KITCHEN SINK	1 50
	DISHWASHER	
	LAUNDRY TRAY	
	CLOTHES WASHER	
2	WATER HEATER	3 00
2	URINAL	3 00
3	DRINKING FOUNTAIN	4 50
43	FLOOR-SINK OR DRAIN	64 50
	SLOP SINK	
11	GAS SYSTEMS NO. OUTLETS	3 30
	WATER PIPING & TREATING EQUIP.	
	WASTE INTERCEPTOR	
	VACUUM BREAKERS	
	LAWN SPRINKLING SYSTEM	
	CLOTHES DRYER	
	DISPOSAL	
1	SEWER	5 00
	CESSPOOL	
	SEPTIC TANK & PIT	
	PERMIT $	2 00
	TOTAL FEE $	100 30

I certify that in the performance of the work for which this permit is issued, I shall not employ any person in any manner so as to become subject to the Workmen's Compensation laws of California. However, if I am subject to Workmen's Compensation laws, I have filed, or have caused to be filed with the City Clerk of the City of San Bernardino, within the year last past, one of the following:

1. A Certificate of Consent to self-insurance by the Director of Industrial Relations; or
2. A Certificate of Workmen's Compensation Insurance issued by an admitted insurer; or
3. An exact copy or duplicate thereof certified by the Director or Insurer.

I further certify that I am the owner, the authorized representative of the owner, or the properly licensed contractor, and I agree to comply with all City Ordinances and State laws. I further certify that I have read the statements contained in this application; that they are true and correct, and that I make this statement under penalty of perjury.

Dated this 2ND day of MARCH, 19 72, in the City of San Bernardino, State of California.

Signature of Permittee: E. F. King

APPROVALS

	Date	Inspector's Signature
UNDERGROUND WORK	3-9-72	V.S
WATER PIPING		
GAS PIPING		
~~TOP OUT~~ Rough 11-9-72 (4-8-73)		V.S Fin
GAS VENTS		
WATER HEATER		
GAS TEST		
VACUUM BREAKER		
HOUSE SEWER		
CESSPOOL and/or TANK		
UTILITY CO. NOTIFIED		
FINAL	7-26-73	V.S.

VALIDATION

Date	Serial No.	Receipt No.	Symbol	Amount
~~[illegible]~~ 3-8-72		36615		$100.30

V.S

This Is a Plumbing Permit When Properly Filled Out, Signed and Validated, and is not Transferable

APPLICATION FOR SIGN PERMIT

CITY OF SAN BERNARDINO
DEPARTMENT OF BUILDING AND SAFETY

Sign A Copy	J.C. Penney	Contractor	Neon Products Signs
		Address	9726 Klingerman St. So. Elmonte Ca. 91733
Sign B Copy	Outdoor Shop.		
		Owner	Penney's
Sign C Copy	Package Pick Up.	Address	160 Central City Mall S.B.
Land Use Zone	C-4	Underwriters Label No. A	
Fire Zone	one	B	C
Plans Submitted	Yes ☑ No ☐	Engineered by	No

— Type —	A	B	C	— Size —	A	B	C	— Location on Property —
Roof				Height	8'	2'	2.5'	Sign A North Elevation
Wall	✓	✓	✓	Length	45.5'	16.5'	2.5'	#1
Free Standing				Thickness				
Marquee				Over All Height				Sign B #2 North elevation
Bill Board				Clearance Above Grade	40'	12'	8'	
Temporary				— Projection —				
Electric	✓		✓	From Building				Sign C #3 North Elevation
Non-Electric		✓		Over Public Property	None			
Double Faced				Maximum Allowed				
Single Faced	✓	✓	✓	— Material Used —				Distance to Freeway
Freeway Signs				Metal	✓	✓	✓	— Variance Approval —
				Wood				Planning
— Structure Size —				Plastic	✓	✓	✓	Date
Footings								Council
Supporting Columns								Date

160 Central City MALL

Permit No. A	B	C	Job Address	Date

No. A	No. B	No. C	— Electrical —	Fee A	Fee B	Fee C	— Structural —		Fee	— Remarks —
✓		✓	Permit Fee	1.00		1.00	A Valuation	3500.00	15.00	Receipt #38281
		1	Ballasts			2.00	Plan Check		7.00	
8			Transformers	9.00			B Valuation	300.00	5.00	
			Motors				Plan Check			
	3		Flashers				C Valuation	100.00	5.00	
			Time Clock				Plan Check			
			Lamps							
✓		✓	Connecting	1.00		1.00				
							EMA		.28	
							Total Structural		32.50	
							Total Electrical		15.00	
							Penalty			
			Total	11.00		4.00	Total Fee		47.78	

OWNER AND/OR CONTRACTOR SHALL BE RESPONSIBLE FOR THE LEGAL AND ACTUAL PHYSICAL SET-BACKS FROM PROPERTY LINES.

This permit shall become void if work is not commenced within 90 days. Cessation of work for 90 days shall also cause permit to become void.
I hereby agree that all work in connection with this permit will be done in accordance with the laws of the City of San Bernardino and the State of California. I also agree to carry compensation insurance upon my employees. Compliance with laws of the State of California covering contractors is also guaranteed.

Signature of Applicant: A J Kunawalk

— Application Approval —		— Final Approval —	
Department of Building & Safety	clyde Voiles	Sign Inspector	Frank A. O'Brien — Date 4/9/73
Planning Department		Recorded by	Frank A. O'Brien — Date 4/9/73

Copy C — Inspector

IMPERIAL PRINTING - 865-4075

APPLICATION FOR SIGN PERMIT

CITY OF SAN BERNARDINO
DEPARTMENT OF BUILDING AND SAFETY

Sign A Copy	J.C. Penney	Contractor	Neon Products Signs
		Address	9726 Klingerman So. El Monte 91733
Sign B Copy	Outdoor Shop		
		Owner	J.C. Penney
Sign C Copy	J.C. Penney	Address	160 Central City Mall S.B.
Land Use Zone	C-4	Underwriters Label No. A	
Fire Zone	One	B	C
Plans Submitted	Yes ☑ No ☐	Engineered by	No.

— Type —	A	B	C	— Size —	A	B	C	— Location on Property —
Roof				Height	8'	2'	2'	Sign A #7 west elevation
Wall	✓	✓		Length	45.5'	16.5'	11.4'	
Free Standing				Thickness				
Marquee				Over All Height				Sign B #8. Outdoor Shop
Bill Board				Clearance Above Grade	40'	12'	10'	west Elevation
Temporary				— Projection —				
Electric	✓			From Building				Sign C #9 East Elevation
Non-Electric		✓		Over Public Property	None			
Double Faced				Maximum Allowed				15'
Single Faced	✓	✓		— Material Used —				Distance to Freeway
Freeway Signs				Metal	✓	✓	✓	— Variance Approval —
				Wood				Planning
— Structure Size —				Plastic				Date
Footings								Council
Supporting Columns								Date

160 Central City MALL

Permit No. A B C | Job Address | Date

No. A	No. B	No. C	— Electrical —	Fee A	Fee B	Fee C	— Structural —		Fee	— Remarks —
✓		✓	Permit Fee	1.00		1.00	A Valuation	3500.00	15.00	Receipt #38281
			Ballasts				Plan Check		7.50	
			Transformers	9.00		9.00	B Valuation	300.00	5.00	
			Motors				Plan Check			
			Flashers				C Valuation	500.00.	5.00	
			Time Clock				Plan Check			
			Lamps							
✓		✓	Connecting	1.00		1.00				
							EMA		.35	
							Total Structural		32.00	
							Total Electrical		22.00	
							Penalty			
			Total	11.00		11.00	Total Fee		54.85	

OWNER AND/OR CONTRACTOR SHALL BE RESPONSIBLE FOR THE LEGAL AND ACTUAL PHYSICAL SET-BACKS FROM PROPERTY LINES.

This permit shall become void if work is not commenced within 90 days. Cessation of work for 90 days shall also cause permit to become void.
I hereby agree that all work in connection with this permit will be done in accordance with the laws of the City of San Bernardino and the State of California. I also agree to carry compensation insurance upon my employees. Compliance with laws of the State of California covering contractors is also guaranteed.

Signature of Applicant: R P Greenwalt

— Application Approval —	— Final Approval —	
Department of Building & Safety: Clyde Vorlen	Sign Inspector: Frank A. O'Brien	Date: 4/9/73
Planning Department	Recorded by: Frank A. O'Brien	Date: 4/9/73

Copy C — Inspector

IMPERIAL PRINTING - 885-4075

APPLICATION FOR SIGN PERMIT

CITY OF SAN BERNARDINO
DEPARTMENT OF BUILDING AND SAFETY

Sign A Copy	J. C. Penney	Contractor	Neon Products Sign
		Address	9726 Klingerman St So. El Monte 91733
Sign B Copy	J. C. Penney		
		Owner	J. C. Penney
Sign C Copy	J. C. Penney	Address	160 Central City Mall. S.B.
Land Use Zone	C-4	Underwriters Label No. A	
Fire Zone	one	B	C
Plans Submitted	Yes ☑ No ☐	Engineered by	No.

— Type —	A	B	C	— Size —	A	B	C	— Location on Property —
Roof				Height	8'	3'	2'	Sign A #4 East Elevation
Wall	✓	✓	✓	Length	45.5'	17'	11.4'	
Free Standing				Thickness				
Marquee				Over All Height				Sign B #5 South elevation
Bill Board				Clearance Above Grade	40'	30'	10'	
Temporary				— Projection —				
Electric	✓	✓	✓	From Building				Sign C #6 South elevation
Non-Electric				Over Public Property	None			
Double Faced				Maximum Allowed				
Single Faced	✓	✓	✓	— Material Used —				Distance to Freeway
Freeway Signs				Metal	✓	✓	✓	— Variance Approval —
				Wood				Planning
— Structure Size —				Plastic	✓	✓	✓	Date
Footings								Council
Supporting Columns								Date

160 CENTRAL CITY MALL

Permit No. A B C | Job Address 160 Central City Mall | Date 3-6-73

No. A	No. B	No. C	— Electrical —	Fee A	Fee B	Fee C	— Structural —		Fee	— Remarks —
✓	✓	✓	Permit Fee	1.00	1.00	1.00	A Valuation	3500.00	15.00	
			Ballasts				Plan Check		7.50	Receipt #38281
8	8	8	Transformers	9.00	9.00	9.00	B Valuation	800.00	6.00	
			Motors				Plan Check			
			Flashers				C Valuation	500.00	5.00	
			Time Clock				Plan Check			
			Lamps							
✓	✓	✓	Connecting	1.00	1.00	1.00				
							EMA		.35	
							Total Structural		33.50	
							Total Electrical		33.00	
							Penalty			
			Total	11.00	11.00	11.00	Total Fee		66.85	

OWNER AND/OR CONTRACTOR SHALL BE RESPONSIBLE FOR THE LEGAL AND ACTUAL PHYSICAL SET-BACKS FROM PROPERTY LINES.

This permit shall become void if work is not commenced within 90 days. Cessation of work for 90 days shall also cause permit to become void.
I hereby agree that all work in connection with this permit will be done in accordance with the laws of the City of San Bernardino and the State of California. I also agree to carry compensation insurance upon my employees. Compliance with laws of the State of California covering contractors is also guaranteed.

Signature of Applicant: A. J. Grenawalt

— Application Approval —		— Final Approval —	
Department of Building & Safety	Clyde de Vorkis	Sign Inspector	Frank A. O'Brien — Date 4/9/73
Planning Department		Recorded by	Frank A. O'Brien — Date 4/9/73

Copy C — Inspector

IMPERIAL PRINTING - 885-4075

J. C. Penny Bldg Central City Mall
#39756

INSPECTION RECORD COPY

DEPARTMENT OF BUILDING AND SAFETY
CITY OF SAN BERNARDINO

APPLICATION FOR BUILDING PERMIT

0088

Central City Plaza
San Bernardino, California
Phone 889-9836

FOR APPLICANT TO FILL IN

Please Press Firmly for Carbon Copies

Building Address: J.C. Penney-BHC-Central City Mall

Owner: J.C. Penney Co — Tel. No.

Mailing Address — City

Contractor: National Fire Protection — Tel. No.

Mailing Address: 926 E. Walnut Ave — City: Fullerton

State License No. — City (License) Tax No.

Architect or Eng. — Tel. No.

Address — City

PROPERTY LEGAL DESCRIPTION

Lot No. — Blk. — Tract

DESCRIPTION OF WORK AND BLDG. USE

Type of Const.: I — Occ. Group: F-2 — Use Zone: C-4 — Fire Zone: 1

Description of Work: Fire Sprinkler System

New: X — Add — Alter — Repair — Demolish

Sq. Ft. Size — No. of Rooms — No. of Stories — No. of Families

VALUATION $ — PL. CK. NO.

I certify that in the performance of the work for which this permit is issued, I shall not employ any person in any manner so as to become subject to the Workmen's Compensation laws of California. However, if I am subject to Workmen's Compensation laws, I have filed, or have caused to be filed with the City Clerk of the City of San Bernardino, within the year last past, one of the following:

1. A Certificate of Consent to self-insurance by the Director of Industrial Relations; or
2. A Certificate of Workmen's Compensation Insurance issued by an admitted insurer; or
3. An exact copy of duplicate thereof certified by the Director or Insurer.

I further certify that I am the owner, the authorized representative of the owner, or the properly licensed contractor, and I agree to comply with all City Ordinances and State laws.

I further certify that I have read the statements contained in this application; that they are true and correct, and that I make this statement under penalty of perjury.

Dated this 31st day of July, 1972 in the city of San Bernardino, State of California.

Signature of Permittee: National Fire Protection

By Mail

FEE $ 359.25
$ 119.75
TOT. $ 7.18
$486.18

SPECIAL CONDITIONS AND INSPECTION RECORD

All work to be inspected and approved before placing concrete or concealing, and before being used or occupied, and before clearance of connection of utilities.

APPROVALS	DATE	INSPECTOR'S SIG.
FOUNDATION: YARDS, TRENCHES, FORMS		
FOOTING STEEL		
WALL STEEL		
BOND BEAM: STEEL BOLTS, ANCHORS		C/O issued 2-9-73 Call Fowler up
FRAME: FIRE STOPS, BRACING, BOLTS, FLASHING MATERIALS		
ROOF SHEATHING COVERING		
STRUCTURAL STEEL		
DRY WALL		
LATH, INT.		
LATH, EXT.		
SWIMMING POOLS, YARDS, STEEL		
OTHER		
FINAL SMIP		

VALIDATION

Date	Serial No.	Receipt No.	Symbol	Amount
7-31-72		39756		486.18

This is a Building Permit When Properly Filled Out, Signed and Validated, and is not Transferable

~~677 W. 4th St. #39862~~
160 Central City Mall

INSPECTION RECORD COPY

DEPARTMENT OF BUILDING AND SAFETY
CITY OF SAN BERNARDINO

APPLICATION FOR BUILDING PERMIT

Central City Plaza
San Bernardino, California
Phone 889-9836

FOR APPLICANT TO FILL IN

Please Press Firmly for Carbon Copies

Building Address: ~~677 W. 4th~~ T.B.A Store

Owner: J. C. Penney Co. Tel. No.

Mailing Address: City

Contractor: Cosco Fire Protection Tel. No.

Mailing Address: 16306 So. Broadway City: Gardena

State License No. City (License) Tax No.

Architect or Eng. Tel. No.

Address City

PROPERTY LEGAL DESCRIPTION

Lot No. Blk. Tract

DESCRIPTION OF WORK AND BLDG. USE

Type of Const.	Occ. Group	Use Zone	Fire Zone

Description of Work: Fire Sprinklers

New X Add Alter Repair Demolish

Sq. Ft. Size	No. of Rooms	No. of Stories	No. of Families

VALUATION $ 17,000.00 PL. CK. NO.

I certify that in the performance of the work for which this permit is issued, I shall not employ any person in any manner so as to become subject to the Workmen's Compensation laws of California. However, if I am subject to Workmen's Compensation laws, I have filed, or have caused to be filed with the City Clerk of the City of San Bernardino, within the year last past, one of the following:

1. A Certificate of Consent to self-insurance by the Director of Industrial Relations; or
2. A Certificate of Workmen's Compensation Insurance issued by an admitted insurer; or
3. An exact copy of duplicate thereof certified by the Director or Insurer.

I further certify that I am the owner, the authorized representative of the owner, or the properly licensed contractor, and I agree to comply with all City Ordinances and State laws.

I further certify that I have read the statements contained in this application; that they are true and correct, and that I make this statement under penalty of perjury.

Dated this 8 day of August, 1972 in the city of San Bernardino, State of California.

Signature of Permittee: By Mail

FEE $	97.50
$	32.50
TOT. $	1.19
	$131.19

SPECIAL CONDITIONS AND INSPECTION RECORD

All work to be inspected and approved before placing concrete or concealing, and before being used or occupied, and before clearance of connection of utilities.

APPROVALS	DATE	INSPECTOR'S SIG.
FOUNDATION: YARDS, TRENCHES, FORMS		
FOOTING STEEL		
WALL STEEL		
BOND BEAM: STEEL BOLTS, ANCHORS		
FRAME: FIRE STOPS, BRACING, BOLTS, FLASHING MATERIALS		
ROOF SHEATHING COVERING		
STRUCTURAL STEEL		
DRY WALL	C/O	issued 2-21-73 Earl B. Fowler
LATH, INT.		
LATH, EXT.		
SWIMMING POOLS, YARDS, STEEL		
OTHER		
FINAL		

VALIDATION

Date	Serial No.	Receipt No.	Symbol	Amount
8-8-72		39862		$131.19

This is a Building Permit When Properly Filled Out, Signed and Validated, and is not Transferable

TO

San Bernardino
Dept. of Building & Safety
City Hall
San Bernardino, California

FROM

MORROW-MEADOWS CORP.
ELECTRICAL CONTRACTORS AND ENGINEERS
9662 Telstar Avenue - El Monte, Calif. 91731
Telephones: (213) 283-0686
444-9541

SUBJECT ELECTRICAL PERMIT FOR J.C. PENNEY MAIN STORE

DATE 2 / 14 / 72

MESSAGE

Please find attached our check number 6578 in the amount of $2,512.05 for the electrical permit for the J. C. Penney Main Store located at Second & E Streets in San Bernardino, California.

Please mail the permit to our address:

9662 Telstar Ave.
El Monte, Calif.

SIGNED Marie Ellis ,Secretary

REPLY

SIGNED

DATE / /

Rediform® 4S 471

SEND PARTS 1 AND 3 WITH CARBON INTACT - PART 3 WILL BE RETURNED WITH REPLY.

TO

Dept. of Building & Safety
City Hall
San Bernardino, California

FROM

MORROW-MEADOWS CORP.
ELECTRICAL CONTRACTORS AND ENGINEERS
9662 Telstar Avenue - El Monte, Calif. 91731
Telephones: (213) 283-0686
444-9541

SUBJECT ELECTRICAL PERMIT FOR J. C. PENNEY JOB.

DATE 2 / 14 / 72

MESSAGE

Please find attached our check number 6579 in the amount of $362.25 for electrical permit for J. C. Penney T.B.A. - located at Second & E Street, San Bernardino, Calif.

Please mail the permit to our address:
9662 Telstar Ave.,
El Monte, Calif. 91731

Thank you,

SIGNED Marie Ellis, Secretary

REPLY

SIGNED

DATE / /

Rediform® 4S 471

SEND PARTS 1 AND 3 WITH CARBON INTACT - PART 3 WILL BE RETURNED WITH REPLY.

CITY OF SAN BERNARDINO PLANNING AND BUILDING SERVICES DEPARTMENT

BUILDING DEVELOPMENT PERMIT APPLICATION OFFICE WORKSHEET

BUILDING PERMIT NUMBER: PC 91-193 Blu: 69

PROJECT SITE ADDRESS: 295 CENTRAL CITY SP# G-4U

PLANNING DIVISION REVIEW

ZONE / LAND USE DESIGNATION CR-1 AT COUNTER BY MRJ DATE 4/30/91

INTENDED USE: ☒ OK ☐ Requires Conditional Use Permit ☐ Requires Development Permit approval by DRC or Planning Commission

☐ _____

MAXIMUM HEIGHT: _____ Landscaping Required ☐ Yes ☐ No

MINIMUM SETBACK DISTANCES:

_____ Ft. Front Setback from Property Line. _____ Ft. Rear Setback from Property Line.

_____ Ft. Side Setback from Property Line. _____ Ft. Side Street Setback from Property Line.

REMARKS: _____

FIRE DEPARTMENT REVIEW

PLANS SUBMITTED: _____ REVIEWED BY: _____ DATE _____

☐ APPROVED WITH CONDITIONS _____

☐ CORRECTIONS NEEDED _____

PUBLIC WORKS DEPARTMENT REVIEW

PLANS SUBMITTED: _____ REVIEWED BY: _____ DATE _____

☐ APPROVED WITH CONDITIONS _____

N/A.

☐ CORRECTIONS NEEDED _____

PLAN CHECK SECTION REVIEW PLANS SUBMITTED: 4/29/91 PLAN CHECK NO.: 91-193

REVIEWED BY: Williams DATE: 6/4/91

☑ APPROVED ~~WITH CONDITIONS~~

☐ CORRECTIONS NEEDED _____

BUILDING CODE REVIEW

Construction Type _____

Occupancy Group _____

Flood Plain ☐ Yes ☐ No Zone -

High Wind ☐ Yes ☑ No

High Fire ☐ Yes ☑ No Zone _____

VALUE

Applicant's Value of Work $ 60,000.00

	Sq. Ft.		$/Sq. Ft.		$ Value
Main	1634	x		=	
1st Fl.		x		=	
2nd Fl.		x		=	
Acc.		x		=	
Park.		x		=	
Other		x		=	
		x		=	
		x		=	

Building Division Value 60,000.00

FEES:

BUILDING RETAIL TI 1634 ft		
	Permit Fee	
	TOTAL FEE	459.50
ELECTRICAL WIRING, 2 PANELS.		91.51
30 KVA TRANF.	Permit Fee	15.00
	TOTAL FEE	106.51
PLUMBING 2 FIXS, 1 W/H, ALT.		25.50
piping, DRINK. FOUNT.	Permit Fee	15.00
	TOTAL FEE	40.50
HEATING AND A.C. TWIN PACK, DUCT		34.00
SYST., 1 E/F	Permit Fee	15.00
	TOTAL FEE	49.00

PERMIT	ACCOUNT NUMBER	AMOUNT
Plan Chk. Dep.	001-000-41731	240.00
Plan Chk. Bal. 436.50	001-000-41731	(332.80) 332.80
Building	001-000-41330	459.50
Mechanical 49.00	001-000-41331	196.01
Strong Motion	772-181-24591	9.00
Storm Drain	248-000-41818	
Parks & Rec.	243-000-41732	
Sewer Conn.	245-000-41822	
Sewer Cap.	66-87-6024	
Signs	001-000-41332	
Cultural D.C.	001-000-41335	
Traffic	250-000-41803	
~~Schools~~	(Receipt Required) 41770	32.00
Investigation Fees	41766	16.00
	(1045.31) TOTAL	1045.31

Job Address: Central City Mall

Owner: Central City Mall Company

Mailing Address: 295 Central City Mall

City: San Bdno | Zip: 92410 | Tel.:

Contractor: Huisken Constructton

Address: 12008 Minona Court

City: Grand Terrace | Zip: 92328 | Tel.: 370-2876

State Lic. & Classif.: B544132 | City Lic. No.: Paid

Arch., Engr., Designer:

Address: | Tel.:

City: | Zip: | State Lic. No.:

Intended Permit Use: Ceiling grid system

Sq. Ft. Size: 825 | No. Stories: | No. Dw. Units:

New ☐ Add ☐ Alter ☐ Repair ☐ Demolition ☐

LICENSED CONTRACTOR'S DECLARATION

I hereby affirm that I am licensed under provisions of Chapter 9 (commencing with Section 7000) of Division 3 of the Business and Professions Code, and my license is in full force and effect.

SIGNATURE: 6-19-90 DATE

OWNER-BUILDER DECLARATION

I hereby affirm that I am exempt from the Contractor's License Law for the following reason: (Sec. 7031.5, Business and Professions Code: Any city or county which requires a permit to construct, alter, improve, demolish, or repair any structure, prior to its issuance also requires the applicant for such permit to file a signed statement that he is licensed pursuant to the provisions of the Contractor's License Law, Chapter 9 (commencing with Section 7000) of Division 3 of the Business and Professions Code, or that he is exempt therefrom, and the basis for the alleged exemption. Any violation of Section 7031.5 by any applicant for a permit subjects the applicant to a civil penalty of not more than five hundred dollars ($500).

☐ I, as owner of the property, or my employees with wages as their sole compensation, will do the work, and the structure is not intended or offered for sale. (Sec. 7044, Business and Professions Code: The Contractor's License Law does not apply to an owner of property who builds or improves thereon and who does such work himself or through his own employees, provided that such improvements are not intended or offered for sale. If, however, the building or improvement is sold within one year of completion, the owner-builder will have the burden of proving that he did not build or improve for the purpose of sale.)

☐ I, as owner of the property, am exclusively contracting with licensed contractors to construct the project. (Sec. 7044, Business and Professions Code: The Contractor's License Law does not apply to an owner of property who builds or improve thereon, and who contracts for such projects with a contractor(s) licensed pursuant to the Contractor's License Law.)

☐ I am exempt under Sec. _____ B. & P.C. for this reason _____

Date _____ Owner _____

WORKERS' COMPENSATION DECLARATION

I hereby affirm that I have a certificate of consent to self-insure, or a certificate of Workers' Compensation Insurance, or a certified copy thereof. (Sec. 3800, Labor Code.)

Policy No. 1156712-90 Company State Comp.

XX Copy is filed with the city. ☐ Certified copy is hereby furnished.

CERTIFICATE OF EXEMPTION FROM WORKERS' COMPENSATION INSURANCE

(This section need not be completed if the permit is for one hundred dollars ($100) valuation or less.)

I certify that in the performance of the work for which this permit is issued, I shall not employ any person in any manner so as to become subject to the Workers' Compensation Laws of California.

Date _____ Owner _____

NOTICE TO APPLICANT: If, after making this Certificate of Exemption you should become subject to the Workers' Compensation provisions of the Labor Code, you must forthwith comply with such provisions or this permit shall be deemed revoked.

CONSTRUCTION LENDING AGENCY

I hereby affirm that there is a construction lending agency for the performance of the work for which this permit is issued. (Sec. 3097, Civil Code.)

Lender's Name _____

Lender's Address _____

I certify that I have read this application and state that the above information is correct. I agree to comply with all city and county ordinances and state laws relating to building construction, and hereby authorize representatives of this city to enter upon the above-mentioned property for inspection purposes.

Signature of applicant _____ Date 6-19-90

Mailing Address _____

City, State, Zip _____

Ap. No. 834-291-11

Application No. _____

ISSUED BY: DJ/bs DATE 6-19-90 PERMIT № 82731

CITY OF SAN BERNARDINO

DEPARTMENT OF PLANNING AND BUILDING SERVICES

300 North "D" Street, San Bernardino, CA 92418

Information - Tel. (714) 384-5071 Inspections - Tel. (714) 384-LINK

BUILDING: TYPE CONST. _____ OCC. GRP. _____

TRACT: _____ LOT _____ VALIDATED 6-19-90

This is a building permit when properly filled out, signed and validated, and is subject to expiration if work thereunder is suspended for 180 days, unless further restricted by legislative actions.

Grid system Paid by check 1219

ESTIMATED VALUATION: 825.00

ELECTRICAL

Permit Fee

TOTAL FEE

PLUMBING

Permit Fee

TOTAL FEE

HEATING AND A.C.

Permit Fee

TOTAL FEE

PERMIT	ACCOUNT NUMBER	AMOUNT
Plan Chk. Dep.	001-000-41731	
Plan Chk Bal.	001-000-41731	14.95
Building	001-000-41330	25.00
Mechanical	001-000-41331	
Strong Motion	772-181-24591	.50
Storm Drain	248-000-41818	
Parks & Rec.	243-000-41732	
Sewer Conn.	245-000-41822	
Sewer Cap.	66-87-6024	
Signs	001-000-41332	
Cultural D.C.	247-000-41335	
Traffic	250-000-41803	
Plan Check Review	001-000-41770	
Building Permit Review	001-000-41766	15.00
Schools		
Investigation Fees		
TOTAL		53.45

REMARKS: Consistent w/GP

ZONE: CR-1 BY: PS

MINIMUM SETBACK DISTANCES:

_____ Front Setback From Center Line _____

_____ Rear Setback From Rear Property Line _____

_____ Side Street Setback From Center Line _____

_____ Side Setback From Property Line _____

FINAL DATE _____ INSPECTOR _____

BLSF-1.09 (4-90)

BUILDING DEVELOPMENT PERMIT

CITY OF SAN BERNARDINO
300 North "D" Street • San Bernardino, CA 92418

DEPARTMENT OF PLANNING AND BUILDING SERVICES
Information — 714/ 384-5071 Inspections — 714/ 384-LINK

PERMIT NUMBER № 89280

PLAN CK. NO. 91-506
DATE 1/9/92

JOB ADDRESS: (134) 295 ~~[illegible]~~ Carousel Mall AP#:
GENERAL LOCATION: Carousel Mall TRACT/LOT:
OWNER: Central City So. OWNER/BLDR. YES ____ NO X
MAILING ADDRESS: same
CITY: SB ZIP: TEL.:
CONTRACTOR: Perry Huisken TEL.: 370-2876
ADDRESS: 12008 Minona Ct. STATE LIC. #: 544132 B
Grand Terrace, CA 92324 CITY LICENSE: pd
DESCRIPTION OF PROJECT: storefront remodel

NO. ROOMS: SQ. FT.: NO. STORIES:

BUILDING CODE REVIEW

Construction Type
Occupancy Group
Flood Plain
Yes ____ No ____ Zone ____
High Wind
Yes ____ No X Zone ____
High Fire
Yes ____ No X Zone ____

PLANNING REVIEW

Zone: CR1 By: JRB
Remarks: needs ~~XXX~~ separate permit for signage

WORKMAN'S COMPENSATION

Yes X No ____

ISSUED BY: ML/SG/sk

CODE ENF. FILE #

PLANNING CASE NO.

pd-GMMLG

BUILDING
storefront remodel for
"Fred Coops Stamp & Coin Galleries"

EST. VALUATION 15,000.00

ELECTRICAL
30 lights 19.50
Permit Fee 15.00
Total Fee 34.50

PLUMBING
Permit Fee
Total Fee

HEATING & A/C
~~XXX~~ duct alt 4.50
Permit Fee 15.00
Total Fee 19.50

PERMIT	ACCT. #	AMOUNT
Plan Ck. Dep.	41731	128.25
Plan Ck. Bal.	41731	25.65
Building	41330	162.00
Mechanical	41331	54.00
Strong Motion	24591	3.15
Storm Drain	41818	
Parks & Rec.	41732	
Sewer Conn.	41822	
Sewer Cap.	6024	
Signs	41332	
Cultural D.C.	41335	
Traffic	41803	
Plan Check Review	41770	32.00
Building Permit Review	41766	32.00
Schools		
Investigation Fees	41330	
TOTAL		303.80

EXPIRATION

This permit shall be void and of no further force or effect if work hereunder is not commenced by _____ or if work is suspended or abandoned for a period of 180 days or more after work is commenced.

APPLICANT / PROJECT OWNER RESPONSIBILITY

1. The project address must be visible from street. Check address visibility prior to calling for inspections (UBC Section 513).
2. Lot corners/property lines must be properly staked in order to do a setback inspection. If neighboring structures appear not to have the proper setbacks a field survey by a licensed land surveyor shall be required (UBC Section 305[a]).
3. City "approved" plans and job inspection card must be on project site, available for Building Inspector's examination (UBC Section 303[b]).
4. The Department of Building and Safety must be called to make progress inspections (UBC Section 305[a]).
5. All work is to be inspected prior to covering; work covered without City Inspection must be uncovered at owner's/ contractor's expense (UBC Section 305[a]).
6. The project is to be built in accordance with City approved plans. Deviations from approved plans must be approved in writing from the City (UBC Section 303[a]).
7. The owner must obtain a Certificate of Occupancy from City prior to occupying the building or using the project (UBC Section 307[a]).

CITY OF SAN BERNARDINO PLANNING AND BUILDING SERVICES DEPARTMENT

BUILDING DEVELOPMENT PERMIT INSPECTION APPROVALS

CALL FOR INSPECTION
Requests for inspection shall be made in advance by calling 714/ 384-LINK (384-5465) by 2:00 p.m. of the day prior to the day needed for inspection.

INSPECTION APPROVAL RECORD

Do not proceed until previous inspection block has been approved, if applicable.

INSPECTION ITEM	COMMENTS	OK DATE	INSPECTOR
Power Pole/Meter Loop			
Rough Grading (Eng. Insp.)			
Setback			
Excavation/Forms/Steel/Footings			
Ground Plumbing			
Electrical Ground/Bounding			
Underslab Conduit/Ducts			
Slab Grade			
Masonry & Steel			
Masonry Grout			
Roof Sheathing			
Shear Nail			
Framing and Ventilation	OK	1-29-92	JC
Rough Heating/Vents/A.C.			
Rough Electrical/Service	OK	1-29-92	JC
Rough Plumbing/Vents			
Rough Fire Sprinkler			
Insulation & Certificate			
Stucco-Mesh or Exterior Siding			
Lath or Drywall Nailing	OK	1-30-92	JC
Stucco Scratch			
Stucco Brown			
Sewer/Sewage Disposal			
Water Service			
T-Bar			
Gas Line Air Test			
Roof Covering			
Pool Pre-Gunite			
Pool Pre-Plaster			
Demolition			
Final Electrical			
Final Plumbing			
Final Heating/A.C./Refrig.			
Final Grading (Eng. Insp.)			
Planning Requirements			
Final Fire Approval			
Final Construction	OK	2-27-92	JC
~~Health Dept. Approval~~	work complete appears to comply with	codes.	

Final Inspection — OK To Occupy JC Jim Clark (INSPECTOR) 2-27-92 (DATE)

(Signed When Applicable) WHEN SIGNED, THIS PERMIT IS YOUR CERTIFICATE OF OCCUPANCY.

PC 91-526

BUILDING DEVELOPMENT PERMIT

CITY OF SAN BERNARDINO
300 North "D" Street • San Bernardino, CA 92418

DEPARTMENT OF PLANNING AND BUILDING SERVICES

Information — 714/384-5071 Inspections — 714/ 384-LINK

PERMIT NUMBER 89280

FRED COOPS STAMP & COIN

JOB ADDRESS: 295 ~~[illegible]~~ Carousel mall APN
GENERAL LOCATION: SAN BERNARDINO TRACT/LOT
OWNER: ~~[illegible]~~ Carousel mall Co. OWNER/BLDR Yes No
MAILING ADDRESS: 295 ~~[illegible]~~ Carousel mall
CITY: San Bernardino ZIP 92332 TEL.
CONTRACTOR: Hughkiel Const. TEL.
ADDRESS: 12008 Minnesota St STATE LIC. #
CITY LICENSE
DESCRIPTION OF PROJECT: STOREFRONT REMODEL

NO. ROOMS SQ. FT. NO. STORIES

BUILDING CODE REVIEW

Construction Type
Occupancy Group
Flood Plain
Yes ___ No ___ Zone ___
High Wind
Yes ___ No ✓ Zone ___
High Fire
Yes ___ No ✓ Zone ___

PLANNING REVIEW

Zone: CR-1 By: JRB
Remarks: NEEDS SEPARATE PERMIT FOR SIGNAGE

WORKMAN'S COMPENSATION

Yes X No ___

ISSUED BY: Mary

DATE: 1-9-92

CODE ENF. FILE #

PLANNING CASE NO.

BUILDING
STORE FRONT REMODEL
FOR "FRED COOPS STAMP & COIN GALLERIES"

EST. VALUATION 15,000.00

ELECTRICAL
30 LIGHTS 19.50
Permit Fee 15.00
Total Fee 34.50

PLUMBING
Permit Fee
Total Fee

HEATING & A/C
DUCT. ALT. 4.50
Permit Fee 15.00
Total Fee 19.50

PERMIT	ACCT. #	AMOUNT
Plan Ck. Dep.	41731	128.25
Plan Ck. Bal. 153.90	41731	25.65
Building	41330	162.00
Mechanical	41331	54.00
Strong Motion	24591	3.15
Storm Drain	41818	
Parks & Rec.	41732	
Sewer Conn.	41822	
Sewer Cap.	6024	
Signs	41332	
Cultural D.C.	41335	
Traffic	41803	
Plan Check Review	41770	32.00
Building Permit Review	41766	32.00
Schools		
Investigation Fees	41330	
TOTAL		308.80

EXPIRATION

This permit shall be void and of no further force or effect if work hereunder is not commenced by _____ or if work is suspended or abandoned for a period of 180 days or more after work is commenced.

PROJECT OWNER RESPONSIBILITY

1. The project address must be visible from street, check address visibility prior to calling for inspections (Section 305a or UBC).
2. Lot corners/property lines must be properly staked in order to do a setback inspection. If neighboring structures appear not to have the proper setbacks a field survey by a licensed land surveyor shall be required.
3. City "approved" plans and job inspection card must be on project site, available for Building Inspector's examination (Section 303b of UBC).
4. The Department of Building and Safety must be called to make progress inspections (Section 305b of UBC).
5. All work is to be inspected prior to covering; work covered without City Inspection must be uncovered at owner's/contractor's expense (Section 305d of UBC).
6. The project is to be built in accordance with City approved plans, deviations from approved plans must be approved in writing from the City (Section 303a of UBC).
7. The owner must obtain a Certificate of Occupancy from City prior to occupying the building or using the project (Section 307a of UBC).

JOB ADDRESS: 295 CArousel Mall #E-7U APN:

BUILDING DEVELOPMENT PERMIT

CITY OF SAN BERNARDINO
300 North "D" Street • San Bernardino, CA 92418

DEPARTMENT OF PLANNING AND BUILDING SERVICES
Information — 714/ 384-5071 Inspections — 714/ 384-LINK

PERMIT NUMBER
N: 91690

DATE 9/11/92
PLAN CK. NO.

Major Cross Sts: TRACT/LOT:
DESCRIPTION OF PROJECT: office T.I.

NO. ROOMS: NO. STORIES: SQ. FT.: 823
OWNER: Carousel Mall Co. OWNER/BLDR. YES ____ NO X
MAILING ADDRESS: 295 Carousel Mall
CITY/STATE: SB ZIP: 92401 TEL.:
APPLICANT/CONTRACTOR: D.B.A.C. Inc. TEL.: 263-8804
ADDRESS: 4100 MacArthur
CITY/STATE: Newport Beach ZIP: 92660 TEL.:
CONTRACTOR'S STATE LIC. #: 637651 BUS. LICENSE: pd

BUILDING CODE REVIEW

Pre-inspection Rpt.
(attach Copy to Permit)
Construction Type
Occupancy Type

Sprinklers: Yes ____ No ____

Flood Plain: Yes ____ No ____
Zone

High Wind: Yes ____ No X
Zone

High Fire: Yes ____ No X
Zone

Workman's Comp. Insurance
Yes ____ No ____
Issued by
Expiration date:

Code Enforcement File:

PLANNING REVIEW

Planning Case File:
Zone:
By:
Comments:

Receipt No.: 654299

ITEMIZATION OF FEES

Estimated Valuation: 15,000.00
Bldg. Construction:
office T.I. (for administrative improvement area)

Electrical: wiring 12.35
Permit Fee: $15
Total Elec. Fees: 27.35
Plumbing:
Permit Fee: $15
Total Plumb. Fees:
Heating & A/C duct alter 4.50
Permit Fee: $15
Total Htg./AC Fees: 19.50

BUILDING DIVISION 24591 Strong Motion 3.15

41331	Total Elec/Plumb/Htg.	46.85
41731	Pln. Check Dep.	
41731	Plan Check Fees	121.50
41330	Building Permit Fees	162.00
41330	Investigation Fees	
41332	Sign Permit Fees	
41334	C. of O. Fee	

PLANNING DIVISION

41724	C. Of O. Fee	
41766	Bldg. Permit Review Fee	33.00
41770	Plan Check Review Fee	

ENGINEERING DIVISION

41818	Storm Drain Fee	
41822	Sewer Conn. Fees.	
41803	Traffic Signal Fees	

PARK & RECREATION

41732	Park Development Fees	

CULTURAL DEVELOP. FUND

41335	Cultural Development Fees	

***Before Issuing Permit** – Verify that the following applicable fees have been paid.*
6024 - Sewer Capacity Fees:
Date:
Recpt. No.
School District Fees:
Date:

Total Fees Due: 366.50

EXPIRATION

This permit shall be void and of no further force or effect if work hereunder is not commenced by _____ or if work is suspended or abandoned for a period of 180 days or more after work is commenced.

APPLICANT / PROJECT OWNER RESPONSIBILITY

1. The project address must be visible from street. Check address visibility prior to calling for inspections (UBC Section 513).
2. Lot corners/property lines must be properly staked in order to do a setback inspection. If neighboring structures appear not to have the proper setbacks a field survey by a licensed land surveyor shall be required (UBC Section 305[a]).
3. City "approved" plans and job inspection card must be on project site, available for Building Inspector's examination (UBC Section 303[b]).
4. The Department of Building and Safety must be called to make progress inspections (UBC Section 305[a]).
5. All work is to be inspected prior to covering; work covered without City Inspection must be uncovered at owner's/ contractor's expense (UBC Section 305[a]).
6. The project is to be built in accordance with City approved plans. Deviations from approved plans must be approved in writing from the City (UBC Section 303[a]).
7. The owner must obtain a Certificate of Occupancy from City prior to occupying the building or using the project (UBC Section 307[a]).

CITY OF SAN BERNARDINO PLANNING AND BUILDING SERVICES DEPARTMENT

BUILDING DEVELOPMENT PERMIT INSPECTION APPROVALS

CALL FOR INSPECTION
Requests for inspection shall be made in advance by calling 714/ 384-LINK (384-5465) by 2:00 p.m. of the day prior to the day needed for inspection.

INSPECTION APPROVAL RECORD

Do not proceed until previous inspection block has been approved, if applicable.

INSPECTION ITEM	COMMENTS	OK DATE	INSPECTOR
Power Pole/Meter Loop			
Rough Grading (Eng. Insp.)			
Setback			
Excavation/Forms/Steel/Footings			
Ground Plumbing			
Electrical Ground/Bounding	ok	9-17-92	JC
Underslab Conduit/Ducts			
Slab Grade			
Masonry & Steel			
Masonry Grout			
Roof Sheathing			
Shear Nail			
Framing and Ventilation	ok	9-17-92	JC
Rough Heating/Vents/A.C.	ok	9-17-92	JC
Rough Electrical/Service	ok	9-17-92	JC
Rough Plumbing/Vents			
Rough Fire Sprinkler			
Insulation & Certificate			
Stucco-Mesh or Exterior Siding			
Lath or Drywall Nailing	ok	9-25-92	JC
Stucco Scratch			
Stucco Brown			
Sewer/Sewage Disposal			
Water Service			
T-Bar			
Gas Line Air Test			
Roof Covering			
Pool Pre-Gunite			
Pool Pre-Plaster			
Demolition			
Final Electrical			
Final Plumbing			
Final Heating/A.C./Refrig.			
Final Grading (Eng. Insp.)			
Planning Requirements			
Final Fire Approval			
Final Construction	ok	10-8-92	JC
~~Health Dept. Approval~~	work complete appears to comply with codes		

Final Inspection — OK To Occupy JC Jim Clark (INSPECTOR) 10-8-92 (DATE)

(Signed When Applicable) WHEN SIGNED, THIS PERMIT IS YOUR CERTIFICATE OF OCCUPANCY.

JOB ADDRESS: 295 CAROUSEL MALL # E-74 APN:

BUILDING DEVELOPMENT PERMIT

CITY OF SAN BERNARDINO
300 North "D" Street • San Bernardino, CA 92418

DEPARTMENT OF PLANNING AND BUILDING SERVICES
Information — 714/ 384-5071 Inspections — 714/ 384-LINK

PERMIT NUMBER 91690
DATE 9/11/92
PLAN CK. NO.

Major Cross Sts: CAROUSEL MALL MGMT E-7U TRACT/LOT:
DESCRIPTION OF PROJECT: T.I.

NO. ROOMS: 5 NO. STORIES: SQ. FT.: 823
OWNER: CAROUSEL MALL CO OWNER/BLDR. YES ____ NO ✓
MAILING ADDRESS: 295 CAROUSEL MALL
CITY/STATE: SAN BERNARDINO, CA ZIP: 92401 TEL.:
APPLICANT/CONTRACTOR: D.B.A.C. INC TEL.: 714 263-8504
ADDRESS: 4100 MAC ARTHUR
CITY/STATE: NEWPORT BEACH ZIP: 92660 TEL.:
CONTRACTOR'S STATE LIC. #: 637651 BUS. LICENSE:

BUILDING CODE REVIEW

Pre-inspection Rpt.
(attach Copy to Permit)
Construction Type VN
Occupancy Type B-2

Sprinklers: Yes ✓ No

Flood Plain: Yes No
Zone

High Wind: Yes No ✓
Zone

High Fire: Yes No ✓
Zone

Workman's Comp. Insurance
Yes No
Issued by
Expiration date:

Code Enforcement File:

PLANNING REVIEW

Planning Case File:
Zone:
By:
Comments:

Receipt No.: 654299

ITEMIZATION OF FEES
Estimated Valuation: 15000.00
Bldg. Construction:
OFFICE TI 823 ft
(for administrative improvement area)
Electrical: Wiring 823 ft 12.35
Permit Fee: $15 15.00
Total Elec. Fees: 27.35
Plumbing:
Permit Fee: $15
Total Plumb. Fees:
Heating & A/C DUCT alter 4.50
Permit Fee: $15 15.00
Total Htg./AC Fees: 19.50
BUILDING DIVISION 24591 Strong Motion 3.15

41331	Total Elec/Plumb/Htg.	46.85
41731	Pln. Check Dep.	
41731	Plan Check Fees	121.50
41330	Building Permit Fees	162.00
41330	Investigation Fees	
41332	Sign Permit Fees	
41334	C. of O. Fee	
PLANNING DIVISION		
41724	C. Of O. Fee	
41766	Bldg. Permit Review Fee	33.00
41770	Plan Check Review Fee	
ENGINEERING DIVISION		
41818	Storm Drain Fee	
41822	Sewer Conn. Fees.	
41803	Traffic Signal Fees	
PARK & RECREATION		
41732	Park Development Fees	
CULTURAL DEVELOP. FUND		
41335	Cultural Development Fees	

Before Issuing Permit -- Verify that the following applicable fees have been paid.
6024 - Sewer Capacity Fees:
Date:
Recpt. No.
School District Fees:
Date:

Total Fees Due: 366.50

EXPIRATION
This permit shall be void and of no further force or effect if work hereunder is not commenced by _____ or if work is suspended or abandoned for a period of 180 days or more after work is commenced.

APPLICANT / PROJECT OWNER RESPONSIBILITY

1. The project address must be visible from street. Check address visibility prior to calling for inspections (UBC Section 513).
2. Lot corners/property lines must be properly staked in order to do a setback inspection. If neighboring structures appear not to have the proper setbacks a field survey by a licensed land surveyor shall be required (UBC Section 305[a]).
3. City "approved" plans and job inspection card must be on project site, available for Building Inspector's examination (UBC Section 303[b]).
4. The Department of Building and Safety must be called to make progress inspections (UBC Section 305[a]).
5. All work is to be inspected prior to covering; work covered without City Inspection must be uncovered at owner's/ contractor's expense (UBC Section 305[a]).
6. The project is to be built in accordance with City approved plans. Deviations from approved plans must be approved in writing from the City (UBC Section 303[a]).
7. The owner must obtain a Certificate of Occupancy from City prior to occupying the building or using the project (UBC Section 307[a]).

JOB ADDRESS: 295 Carousel Mall E6U Sp. 292 APN: 13423127

BUILDING DEVELOPMENT PERMIT

CITY OF SAN BERNARDINO
300 North "D" Street • San Bernardino, CA 92418

DEPARTMENT OF PLANNING AND BUILDING SERVICES
Information — 714/ 384-5071 Inspections — 714/ 384-LINK

PERMIT NUMBER NO 92016

DATE 10/12/92
PLAN CK. NO.

Major Cross Sts: Carousel Mall TRACT/LOT:
DESCRIPTION OF PROJECT: sign ~~931 Stro~~ / just a Buck

NO. ROOMS: NO. STORIES: SQ. FT.:
OWNER: Meisley Const. OWNER/BLDR. YES ____ NO X
MAILING ADDRESS: 544 S. Pacific St. #D103
CITY/STATE: San Marcos ZIP: 92609 TEL.: 619/591-4744
APPLICANT/CONTRACTOR: Brilliant Signs Inc. TEL.: 998-2622
ADDRESS: 1648 N. O'Donnell
CITY/STATE: Orange ZIP: 92667 TEL.:
CONTRACTOR'S STATE LIC. #: 506564 C45 BUS. LICENSE: pd

Called 1-27-93 3:51pm Kevin

BUILDING CODE REVIEW

Pre-inspection Rpt.
(attach Copy to Permit)
Construction Type
Occupancy Type

Sprinklers: Yes ____ No ____

Flood Plain: Yes ____ No ____
Zone

High Wind: Yes ____ No ____
Zone

High Fire: Yes ____ No ____
Zone

Workman's Comp. Insurance
Yes X No ____
Issued by Hartford Ins.
Expiration date: 1/93

Code Enforcement File:

PLANNING REVIEW

Planning Case File:
Zone:
By:
Comments:

Receipt No.: 655212

ITEMIZATION OF FEES

Estimated Valuation: 2,500.00
Bldg. Construction:
channel lettered wall sign
14'x12'4"
"Just-A-Buck"
Electrical: illum. 15.00

Permit Fee: $15
Total Elec. Fees: 30.00
Plumbing:

Permit Fee: $15
Total Plumb. Fees:
Heating & A/C

Permit Fee: $15
Total Htg./AC Fees:

BUILDING DIVISION 24591 Strong Motion		.50
41331	Total Elec/Plumb/Htg.	30.00
41731	Pln. Check Dep.	
41731	Plan Check Fees	40.50
41330	Building Permit Fees	
41330	Investigation Fees	54.00
41332	Sign Permit Fees	54.00
41334	C. of O. Fee	
PLANNING DIVISION		
41724	C. Of O. Fee	
41766	Bldg. Permit Review Fee	33.00
41770	Plan Check Review Fee	33.00
ENGINEERING DIVISION		
41818	Storm Drain Fee	
41822	Sewer Conn. Fees.	
41803	Traffic Signal Fees	
PARK & RECREATION		
41732	Park Development Fees	
CULTURAL DEVELOP. FUND		
41335	Cultural Development Fees	

***Before Issuing Permit** – Verify that the following applicable fees have been paid.*
6024 - Sewer Capacity Fees:
Date:
Recpt. No.
School District Fees:
Date:

Total Fees Due: 245.00

EXPIRATION

This permit shall be void and of no further force or effect if work hereunder is not commenced by _____ or if work is suspended or abandoned for a period of 180 days or more after work is commenced.

APPLICANT / PROJECT OWNER RESPONSIBILITY

1. The project address must be visible from street. Check address visibility prior to calling for inspections (UBC Section 513).
2. Lot corners/property lines must be properly staked in order to do a setback inspection. If neighboring structures appear not to have the proper setbacks a field survey by a licensed land surveyor shall be required (UBC Section 305[a]).
3. City "approved" plans and job inspection card must be on project site, available for Building Inspector's examination (UBC Section 303[b]).
4. The Department of Building and Safety must be called to make progress inspections (UBC Section 305[a]).
5. All work is to be inspected prior to covering; work covered without City Inspection must be uncovered at owner's/ contractor's expense (UBC Section 305[a]).
6. The project is to be built in accordance with City approved plans. Deviations from approved plans must be approved in writing from the City (UBC Section 303[a]).
7. The owner must obtain a Certificate of Occupancy from City prior to occupying the building or using the project (UBC Section 307[a]).

CITY OF SAN BERNARDINO PLANNING AND BUILDING SERVICES DEPARTMENT

BUILDING DEVELOPMENT PERMIT INSPECTION APPROVALS

CALL FOR INSPECTION
Requests for inspection shall be made in advance by calling 714/ 384-LINK (384-5465) by 2:00 p.m. of the day prior to the day needed for inspection.

INSPECTION APPROVAL RECORD

Do not proceed until previous inspection block has been approved, if applicable.

INSPECTION ITEM	COMMENTS	OK DATE	INSPECTOR
Power Pole/Meter Loop			
Rough Grading (Eng. Insp.)			
Setback			
Excavation/Forms/Steel/Footings			
Ground Plumbing			
Electrical Ground/Bounding			
Underslab Conduit/Ducts			
Slab Grade			
Masonry & Steel			
Masonry Grout			
Roof Sheathing			
Shear Nail			
Framing and Ventilation			
Rough Heating/Vents/A.C.			
Rough Electrical/Service	Sign &	2-3-93	JC
Rough Plumbing/Vents			
Rough Fire Sprinkler			
Insulation & Certificate			
Stucco-Mesh or Exterior Siding			
Lath or Drywall Nailing			
Stucco Scratch			
Stucco Brown			
Sewer/Sewage Disposal			
Water Service			
T-Bar			
Gas Line Air Test			
Roof Covering			
Pool Pre-Gunite			
Pool Pre-Plaster			
Demolition			
Final Electrical			
Final Plumbing			
Final Heating/A.C./Refrig.			
Final Grading (Eng. Insp.)			
Planning Requirements			
Final Fire Approval			
Final Construction			
Health Dept. Approval			

Final Inspection — OK To Occupy _____ INSPECTOR _____ DATE

(Signed When Applicable) WHEN SIGNED, THIS PERMIT IS YOUR CERTIFICATE OF OCCUPANCY.

JOB ADDRESS: 295 CAROUSEL MALL SP 292 E-64 APN: 134-231-27

BUILDING DEVELOPMENT PERMIT

CITY OF SAN BERNARDINO
300 North "D" Street • San Bernardino, CA 92418

DEPARTMENT OF PLANNING AND BUILDING SERVICES
Information — 714/ 384-5071 Inspections — 714/ 384-LINK

PERMIT NUMBER 92016

DATE
PLAN CK. NO.

Major Cross Sts: CAROUSEL MALL TRACT/LOT:
DESCRIPTION OF PROJECT: SIGN

NO. ROOMS: NO. STORIES: SQ. FT.:
OWNER: [illegible] KREISLEY COUNTY CONT. INC OWNER/BLDR. YES ____ NO ____
MAILING ADDRESS: 544 S. PACIFIC ST #D-103
CITY/STATE: SAN MARCOS, CA ZIP: 92069 TEL: (619) 591-4744
APPLICANT/CONTRACTOR: BRILLIANT SIGNS INC. TEL: (714) 998-2622
ADDRESS: 1648 N. O'DONNELL ST ORANGE, CA
CITY/STATE: ORANGE CA ZIP: 92667 TEL: (714) 998-2622
CONTRACTOR'S STATE LIC. #: C-45 506564 BUS. LICENSE: ON FILE

BUILDING CODE REVIEW

Pre-inspection Rpt. ____
(attach Copy to Permit)
Construction Type ____
Occupancy Type ____

Sprinklers: Yes ____ No ____

Flood Plain: Yes ____ No ____
Zone ____

High Wind: Yes ____ No ____
Zone ____

High Fire: Yes ____ No ____
Zone ____

Workman's Comp. Insurance
Yes ____ No ____
Issued by ____
Expiration date: ____

Code Enforcement File: ____

PLANNING REVIEW

Planning Case File: ____
Zone: ____
By: ____
Comments: ____

Receipt No.: ____

ITEMIZATION OF FEES
Estimated Valuation: $2500.00
Bldg. Construction: CHANN LETTERED WALL SIGN JUST-A-BUCK 14" X 12'-4"

Electrical: ILLUM
Permit Fee: $15 ____
Total Elec. Fees: 30.—
Plumbing: ____

Permit Fee: $15 ____
Total Plumb. Fees: ____
Heating & A/C ____

Permit Fee: $15 ____
Total Htg./AC Fees: ____

BUILDING DIVISION	24591 Strong Motion	.50
41331	Total Elec/Plumb/Htg.	30.00
41731	Pln. Check Dep.	
41731	Plan Check Fees	40.50
41330	Building Permit Fees	0
41330	Investigation Fees	54.00
41332	Sign Permit Fees	54.00
41334	C. of O. Fee	0
PLANNING DIVISION		
41724	C. Of O. Fee	0
41766	Bldg. Permit Review Fee	33.00
41770	Plan Check Review Fee	33.00
ENGINEERING DIVISION		
41818	Storm Drain Fee	0
41822	Sewer Conn. Fees.	0
41803	Traffic Signal Fees	0
PARK & RECREATION		
41732	Park Development Fees	0
CULTURAL DEVELOP. FUND		
41335	Cultural Development Fees	0

Before Issuing Permit – Verify that the following applicable fees have been paid.
6024 - Sewer Capacity Fees:
Date: ____
Recpt. No. ____
School District Fees:
Date: ____

Total Fees Due: 245.00

EXPIRATION
This permit shall be void and of no further force or effect if work hereunder is not commenced by ____ or if work is suspended or abandoned for a period of 180 days or more after work is commenced.

APPLICANT / PROJECT OWNER RESPONSIBILITY

1. The project address must be visible from street. Check address visibility prior to calling for inspections (UBC Section 513).
2. Lot corners/property lines must be properly staked in order to do a setback inspection. If neighboring structures appear not to have the proper setbacks a field survey by a licensed land surveyor shall be required (UBC Section 305[a]).
3. City "approved" plans and job inspection card must be on project site, available for Building Inspector's examination (UBC Section 303[b]).
4. The Department of Building and Safety must be called to make progress inspections (UBC Section 305[a]).
5. All work is to be inspected prior to covering; work covered without City Inspection must be uncovered at owner's/ contractor's expense (UBC Section 305[a]).
6. The project is to be built in accordance with City approved plans. Deviations from approved plans must be approved in writing from the City (UBC Section 303[a]).
7. The owner must obtain a Certificate of Occupancy from City prior to occupying the building or using the project (UBC Section 307[a]).

CITY OF SAN BERNARDINO PLANNING AND BUILDING SERVICES DEPARTMENT

BUILDING DEVELOPMENT PERMIT APPLICATION

BUILDING DEVELOPMENT PERMIT CERTIFICATIONS

WORKMAN'S COMPENSATION DECLARATION / EXEMPTION:
This section need not be completed if the work to be performed under this permit is valued at one hundred ($100) or less. I certify that in the performance of the work for which this permit is issued, I shall not employ any person in any manner so as to become subject to Workers' Compensation Laws of California.

APPLICANT SIGNATURE _____ Date 10/12/92

NOTICE TO APPLICANT: If, after making this Certificate of Exemption, you should become subject to the Wrokers' Compensation provisions of the Labor Code, you must forthwith comply with such provisions or this permit shall be deemed revoked.

WORKERS' COMPENSATION DECLARATION:
I hereby affirm that I have a certificate of consent to self-insure, or a certificate of Workers' Compensation Insurance, or a certified copy thereof (Sec. 3800, Lab. C.)

☐ Certified copy is hereby furnished. ☐ Certified copy is already filed with the Planning and Building Services Department of the City of San Bernardino

Workman's Compensation Carrier: HARTFORD INS. Policy No. 70WBCK5363 Exp. Date 1/93

LICENSED CONTRACTORS DECLARATION:
I hereby affirm that I am licensed under provisions of Chapter 9 (commencing with Section 7000) of Division 3 of the Business and Professions Code, and my license is in full force and effect.

CONTRACTOR'S SIGNATURE _____ Date 10/12/92

CONSTRUCTION LENDING AGENCY:
I hereby affirm that there is a construction lending agency for the performance of the work for which this permit is issued. (Sec. 3097, Civil Code).

Lender's Name _____ Lender's Address _____

No Construction Lender ☐

SIGNATURE _____ Date _____

OWNER-BUILDER DECLARATION:
I hereby affirm that I am **EXEMPT FROM THE CONTRACTOR'S LICENSE LAW** for the following reason (Sec. 7031.5 Business and Professions Code: Any city or county which requires a permit to construct, alter, improve, demolish, or repair any structure, prior to its issuance, also requires the applicant for such permit to file a signed statement that he is licensed pursuant to the provisions of the Contractor's License Law (Chapter 9 (commencing with Section 7000) of Division 3 of the Business and Professions Code) or that he is exempt therefrom and the basis for the alleged exemption. Any violation of Section 7031.5 by any applicant for a permit subjects the applicant to a civil penalty of not more than five hundred dollars ($500.00):

SIGNATURE: _____ Date _____

I, as owner of the property, or my employees with wages as their sole compensation; **WILL DO THE WORK,** and the structure is not intended or offered for sale (Sec. 7044, Business and Professions Code; The Contractor's License Law does not apply to an owner of property who builds or i mproves thereon, and who does such work himself or through his own employees, provided that such improvements are not intended or offered for sale. If, however the building or improvement is sold within one year of completion, the owner-builder will have the burden of proving that he did not build or improve for the purpose of sale).

SIGNATURE: _____ Date _____

I, as owner of the property, am **EXCLUSIVELY CONTRACTING** with licensed contractors to construct the project (Sec. 7044, Business and Professions Code; The Contractor's License Law does not apply to an owner of property who builds or improves thereon, and who contracts for such projects with a contractor(s) licensed pursuant to the Contractor's License Law).
Contractor's list must be attached. ☐ Yes ☐ No

SIGNATURE _____ Date _____

I am exempt under Sec. _____ Business and Professions Code for this reason:

_____

Owner ID verified by driver's license. ☐ Yes ☐ No Driver's License No. _____ Expires: _____

Verification of Ownership by (type of document, i.e. - property tax bill or deed): _____

DIVISION OF INDUSTRIAL SAFETY PERMIT CERTIFICATION:

☐ I hereby certify that no excavation five (5) or more feet in depth into which a person is required to descend, will be made in connection with work authorized by this permit, and that no building structure, scaffolding, falsework, or demolition or dismantling thereof, will be more than thirty-six (36) feet high. (Chap. 3.2, Grp 2, Art 2, Sec. 341, Title 8, California Administrative Code).

☐ As owner-builder, I will not employ anyone to do work which would require a permit from the Division of Industrial Safety, as noted above, unless such person has a permit to do such work from the Division.

SIGNATURE _____ Date _____

Division of Industrial Safety Permit No. _____

HAZARDOUS MATERIALS AND EMISSIONS CERTIFICATION

1. Will the applicant or present or future building occupant need to file and certify a Business Plan for emergency response to a release or threatened release of a hazardous material?
Yes ☐ No ☐
(Section 25505 of the California Health and Safety Code requires, with some exceptions, that a Business Plan be filed with the County of San Bernardino by every business which has at any one time during a reported year a quantity of hazardous materials equal to or greater than a weight of 500 pounds, or a volume of 55 gallons, or 200 cubic feet of compressed gas at standard temperature and pressure).

2. Does or will the applicant or present or future building occupant need to file a registration form for acutely hazardous materials?
Yes ☐ No ☐
(Section 25533 of the California Health and Safety Code, with some exceptions, requires registration with the County of San Bernardino by each business which at any one time has on hand a quantity of acutely hazardous materials equal to or greater than a weight of 500 pounds, or a volume of 55 gallons, or 200 cubic feet of compressed gas at standard temperature and pressure).

3. Does or will the applicant or present or future building occupant need to prepare an RMPP (Risk Management and Prevention Program for accutely hazardous materials)?
Yes ☐ No ☐
(Section 25534 of the California Health and Safety Code provides that the County of San Bernardino may require the preparation, certification and filing with the County of an RMPP by businesses which are required to register acutely hazardous materials with the County).

4. If an RMPP is presently required, has Section 25534 of the California Health and Safety Code been fully complied with?
Yes ☐ No ☐

5 Does or will the applicant or present or future building occupant require for the work which is the subject of this application a permit for such construction or modification from the South Coast Air Quality Management District or from any other air pollution control district or agency?
Yes ☐ No ☐
(Section 65850.2 of the California Government Code requires that the requested information be furnished on applications for non-residential building permits).

6. Will any part of the facility to be constructed under this permit be within 1000 feet from the outer boundaries of a school?
Yes ☐ No ☐
(If "yes", the facility must meet the requirement of Sections 25534 and 42303 of the California Health and Safety Code).

7. If a permit from the South Coast Air Quality Management District or other air pollution control district or agency is required for the work which is the subject of this application, have all of the disclosures prescribed by California Health and Safety Code Section 42303 been made?
Yes ☐ No ☐
(If "yes", attach certificate of compliance from the appropriate air pollution control officer).
Certificate of compliance: I certify that under penalty of perjury the information given above is correct. I agree to comply with all state laws and city ordinances regarding Hazardous Materials and Emissions.

SIGNATURE _____ Date _____

CERTIFICATE OF COMPLIANCE AND AUTHORIZATION OF ENTRY: I certify that I have read this application and state that the information given is correct. I agree to comply with all state laws and city ordinances relating to building construction, and authorize representatives of the City of San Bernardino to enter upon the above-described property for inspection purposes.

SIGNATURE OF LEGAL OWNER(S) and / or AUTHORIZED APPLICANT

_____ Date _____

_____ Date _____

_____ Date 10/12/92

JOB ADDRESS: 295 Carousel Mall APN: _____

BUILDING DEVELOPMENT PERMIT

CITY OF SAN BERNARDINO
300 North "D" Street • San Bernardino, CA 92418

DEPARTMENT OF PLANNING AND BUILDING SERVICES
Information — 714/ 384-5071 Inspections — 714/ 384-LINK

PERMIT NUMBER
NO 92486

DATE 12/03/92
PLAN CK. NO. _____

Major Cross Sts: _____ TRACT/LOT: _____
DESCRIPTION OF PROJECT: Sound System & Two A/C Outlets
LOCATION IS AT: "E" St. entry / Lower level / 1st & 3rd column
NO. ROOMS: _____ NO. STORIES: _____ SQ. FT.: _____
OWNER: _____ OWNER/BLDR. YES ____ NO X
MAILING ADDRESS: 295 Carousel Mall
CITY/STATE: San Bernardino, CA ZIP: 92401 TEL.: 889-1147
APPLICANT/CONTRACTOR: SdBW Electric TEL.: 241-8252
ADDRESS: 3496 Wimbledon Way
CITY/STATE: Costa Mesa, CA ZIP: 92626 TEL.: _____
CONTRACTOR'S STATE LIC. #: 626779 C-10 BUS. LICENSE: _____

BUILDING CODE REVIEW

Pre-inspection Rpt. _____
(attach Copy to Permit)
Construction Type _____
Occupancy Type _____

Sprinklers: Yes _____ No _____

Flood Plain: Yes _____ No _____
Zone _____

High Wind: Yes _____ No X
Zone _____

High Fire: Yes _____ No X
Zone _____

Workman's Comp. Insurance
Yes X No _____
Issued by _____
Expiration date: _____

Code Enforcement File: _____

PLANNING REVIEW

Planning Case File: _____
Zone: CR-1
By: JP
Comments: _____

Receipt No.: 656398 JP/kdm

ITEMIZATION OF FEES
Estimated Valuation: _____
Bldg. Construction: _____

Electrical: 2 Recept. 1 Sound System
4.50
Permit Fee: $15 15.00
Total Elec. Fees: 19.50
Plumbing: _____
Permit Fee: $15 _____
Total Plumb. Fees: _____
Heating & A/C _____
Permit Fee: $15 _____
Total Htg./AC Fees: _____

BUILDING DIVISION 24591 Strong Motion

41331	Total Elec/Plumb/Htg.	19.50
41731	Pln. Check Dep.	
41731	Plan Check Fees	
41330	Building Permit Fees	
41330	Investigation Fees	
41332	Sign Permit Fees	
41334	C. of O. Fee	

PLANNING DIVISION

41724	C. Of O. Fee	
41766	Bldg. Permit Review Fee	33.00
41770	Plan Check Review Fee	

ENGINEERING DIVISION

41818	Storm Drain Fee	
41822	Sewer Conn. Fees.	
41803	Traffic Signal Fees	

PARK & RECREATION

41732	Park Development Fees	

CULTURAL DEVELOP. FUND

41335	Cultural Development Fees	

***Before Issuing Permit** – Verify that the following applicable fees have been paid.*
6024 - Sewer Capacity Fees:
Date: _____
Recpt. No. _____
School District Fees:
Date: _____

Total Fees Due: 52.50

EXPIRATION
This permit shall be void and of no further force or effect if work hereunder is not commenced by _____ or if work is suspended or abandoned for a period of 180 days or more after work is commenced.

APPLICANT / PROJECT OWNER RESPONSIBILITY

1. The project address must be visible from street. Check address visibility prior to calling for inspections (UBC Section 513).
2. Lot corners/property lines must be properly staked in order to do a setback inspection. If neighboring structures appear not to have the proper setbacks a field survey by a licensed land surveyor shall be required (UBC Section 305[a]).
3. City "approved" plans and job inspection card must be on project site, available for Building Inspector's examination (UBC Section 303[b]).
4. The Department of Building and Safety must be called to make progress inspections (UBC Section 305[a]).
5. All work is to be inspected prior to covering; work covered without City Inspection must be uncovered at owner's/ contractor's expense (UBC Section 305[a]).
6. The project is to be built in accordance with City approved plans. Deviations from approved plans must be approved in writing from the City (UBC Section 303[a]).
7. The owner must obtain a Certificate of Occupancy from City prior to occupying the building or using the project (UBC Section 307[a]).

CITY OF SAN BERNARDINO PLANNING AND BUILDING SERVICES DEPARTMENT

BUILDING DEVELOPMENT PERMIT INSPECTION APPROVALS

CALL FOR INSPECTION
Requests for inspection shall be made in advance by calling 714/ 384-LINK (384-5465) by 2:00 p.m. of the day prior to the day needed for inspection.

INSPECTION APPROVAL RECORD

Do not proceed until previous inspection block has been approved, if applicable.

INSPECTION ITEM	COMMENTS	OK DATE	INSPECTOR
Power Pole/Meter Loop			
Rough Grading (Eng. Insp.)			
Setback			
Excavation/Forms/Steel/Footings			
Ground Plumbing			
Electrical Ground/Bounding			
Underslab Conduit/Ducts			
Slab Grade			
Masonry & Steel			
Masonry Grout			
Roof Sheathing			
Shear Nail			
Framing and Ventilation			
Rough Heating/Vents/A.C.			
Rough Electrical/Service		1-22-93	
Rough Plumbing/Vents			
Rough Fire Sprinkler			
Insulation & Certificate			
Stucco-Mesh or Exterior Siding			
Lath or Drywall Nailing			
Stucco Scratch			
Stucco Brown			
Sewer/Sewage Disposal			
Water Service			
T-Bar			
Gas Line Air Test			
Roof Covering			
Pool Pre-Gunite			
Pool Pre-Plaster			
Demolition			
Final Electrical			
Final Plumbing			
Final Heating/A.C./Refrig.			
Final Grading (Eng. Insp.)			
Planning Requirements			
Final Fire Approval			
Final Construction		1-22-93	
~~Health Dept. Approval~~	work complete appears to comply with codes.		

Final Inspection — OK To Occupy _____ INSPECTOR _____ 1-22-93 DATE

(Signed When Applicable) WHEN SIGNED, THIS PERMIT IS YOUR CERTIFICATE OF OCCUPANCY.

JOB ADDRESS: 295 CAROUSEL MALL APN:

BUILDING DEVELOPMENT PERMIT

CITY OF SAN BERNARDINO
300 North "D" Street • San Bernardino, CA 92418

DEPARTMENT OF PLANNING AND BUILDING SERVICES

Information — 714/ 384-5071 Inspections — 714/ 384-LINK

PERMIT NUMBER 92486

DATE 12-3-92

PLAN CK. NO.

Major Cross Sts: TRACT/LOT:

DESCRIPTION OF PROJECT: Sound System & Two A.C. outlets

NO. ROOMS: N/A NO. STORIES: N/A SQ. FT.: N/A

OWNER: OWNER/BLDR. YES ___ NO X

MAILING ADDRESS: 295 Carousel Mall

CITY/STATE: San Bernardino Ca. ZIP: 92401 TEL.: 889-1147

APPLICANT/CONTRACTOR: Steven Willems (SDBW Elec.) TEL.: 714 241 8252

ADDRESS: 3856 Winnebago Way

CITY/STATE: Costa Mesa Ca. ZIP: 92626 TEL.:

CONTRACTOR'S STATE LIC. #: C-10 626779 BUS. LICENSE:

BUILDING CODE REVIEW

Pre-inspection Rpt. _____
(attach Copy to Permit)

Construction Type

Occupancy Type

Sprinklers: Yes ___ No ___

Flood Plain: Yes ___ No ___
Zone

High Wind: Yes ___ No ✓
Zone

High Fire: Yes ___ No ✓
Zone

Workman's Comp. Insurance
Yes ✓ No ___
Issued by
Expiration date:

Code Enforcement File:

PLANNING REVIEW

Planning Case File:
Zone: CR-1
By: JP
Comments:

Receipt No.: 656398

ITEMIZATION OF FEES

Estimated Valuation:
Bldg. Construction:

Electrical: 2 RECEPT 1.50
1 SOUND SYS. 3.00
Permit Fee: $15
Total Elec. Fees: 19.50

Plumbing:
Permit Fee: $15
Total Plumb. Fees:

Heating & A/C
Permit Fee: $15
Total Htg./AC Fees:

BUILDING DIVISION		
41331	Total Elec/Plumb/Htg.	19.50
41731	Pln. Check Dep.	
41731	Plan Check Fees	
41330	Building Permit Fees	
41330	Investigation Fees	
41332	Sign Permit Fees	
41334	C. of O. Fee	
PLANNING DIVISION		
41724	C. Of O. Fee	
41766	Bldg. Permit Review Fee	33.00
41770	Plan Check Review Fee	
ENGINEERING DIVISION		
41818	Storm Drain Fee	
41822	Sewer Conn. Fees.	
41803	Traffic Signal Fees	
PARK & RECREATION		
41732	Park Development Fees	
CULTURAL DEVELOP. FUND		
41335	Cultural Development Fees	

***Before Issuing Permit** – Verify that the following applicable fees have been paid.*
6024 - Sewer Capacity Fees:
Date:
Recpt. No.
School District Fees:
Date:

Total Fees Due: 52.50

EXPIRATION

This permit shall be void and of no further force or effect if work hereunder is not commenced by _____ or if work is suspended or abandoned for a period of 180 days or more after work is commenced.

APPLICANT / PROJECT OWNER RESPONSIBILITY

1. The project address must be visible from street. Check address visibility prior to calling for inspections (UBC Section 513).
2. Lot corners/property lines must be properly staked in order to do a setback inspection. If neighboring structures appear not to have the proper setbacks a field survey by a licensed land surveyor shall be required (UBC Section 305[a]).
3. City "approved" plans and job inspection card must be on project site, available for Building Inspector's examination (UBC Section 303[b]).
4. The Department of Building and Safety must be called to make progress inspections (UBC Section 305[a]).
5. All work is to be inspected prior to covering; work covered without City Inspection must be uncovered at owner's/ contractor's expense (UBC Section 305[a]).
6. The project is to be built in accordance with City approved plans. Deviations from approved plans must be approved in writing from the City (UBC Section 303[a]).
7. The owner must obtain a Certificate of Occupancy from City prior to occupying the building or using the project (UBC Section 307[a]).

CITY OF SAN BERNARDINO PLANNING AND BUILDING SERVICES DEPARTMENT

BUILDING DEVELOPMENT PERMIT APPLICATION

BUILDING DEVELOPMENT PERMIT CERTIFICATIONS

WORKMAN'S COMPENSATION DECLARATION / EXEMPTION:
This section need not be completed if the work to be performed under this permit is valued at one hundred ($100) or less. I certify that in the performance of the work for which this permit is issued, I shall not employ any person in any manner so as to become subject to Workers' Compensation Laws of California.

APPLICANT SIGNATURE _____ Date _____
NOTICE TO APPLICANT: If, after making this Certificate of Exemption, you should become subject to the Wrokers' Compensation provisions of the Labor Code, you must forthwith comply with such provisions or this permit shall be deemed revoked.

WORKERS' COMPENSATION DECLARATION:
I hereby affirm that I have a certificate of consent to self-insure, or a certificate of Workers' Compensation Insurance, or a certified copy thereof (Sec. 3800, Lab. C.)

☐ Certified copy is hereby furnished. ☐ Certified copy is already filed with the Planning and Building Services Department of the City of San Bernardino

Workman's Compensation Carrier: _____ Policy No. _____ Exp. Date _____

LICENSED CONTRACTORS DECLARATION:
I hereby affirm that I am licensed under provisions of Chapter 9 (commencing with Section 7000) of Division 3 of the Business and Professions Code, and my license is in full force and effect.

CONTRACTOR'S SIGNATURE _____ Date 12-3-92

CONSTRUCTION LENDING AGENCY:
I hereby affirm that there is a construction lending agency for the performance of the work for which this permit is issued. (Sec. 3097, Civil Code).

Lender's Name _____ Lender's Address _____

No Construction Lender ☐

SIGNATURE _____ Date _____

OWNER-BUILDER DECLARATION:
I hereby affirm that I am **EXEMPT FROM THE CONTRACTOR'S LICENSE LAW** for the following reason (Sec. 7031.5 Business and Professions Code: Any city or county which requires a permit to construct, alter, improve, demolish, or repair any structure, prior to its issuance, also requires the applicant for such permit to file a signed statement that he is licensed pursuant to the provisions of the Contractor's License Law (Chapter 9 (commencing with Section 7000) of Division 3 of the Business and Professions Code) or that he is exempt therefrom and the basis for the alleged exemption. Any violation of Section 7031.5 by any applicant for a permit subjects the applicant to a civil penalty of not more than five hundred dollars ($500.00):

SIGNATURE: _____ Date _____
I, as owner of the property, or my employees with wages as their sole compensation; **WILL DO THE WORK,** and the structure is not intended or offered for sale (Sec. 7044, Business and Professions Code; The Contractor's License Law does not apply to an owner of property who builds or improves thereon, and who does such work himself or through his own employees, provided that such improvements are not intended or offered for sale. If, however the building or improvement is sold within one year of completion, the owner-builder will have the burden of proving that he did not build or improve for the purpose of sale).

SIGNATURE: _____ Date _____
I, as owner of the property, am **EXCLUSIVELY CONTRACTING** with licensed contractors to construct the project (Sec. 7044, Business and Professions Code; The Contractor's License Law does not apply to an owner of property who builds or improves thereon, and who contracts for such projects with a contractor(s) licensed pursuant to the Contractor's License Law).
Contractor's list must be attached. ☐ Yes ☐ No

SIGNATURE _____ Date _____

I am exempt under Sec. _____ Business and Professions Code for this reason:

_____

Owner ID verified by driver's license. ☐ Yes ☐ No Driver's License No. _____ Expires: _____

Verification of Ownership by (type of document, i.e. - property tax bill or deed): _____

DIVISION OF INDUSTRIAL SAFETY PERMIT CERTIFICATION:

☐ I hereby certify that no excavation five (5) or more feet in depth into which a person is required to descend, will be made in connection with work authorized by this permit, and that no building structure, scaffolding, falsework, or demolition or dismantling thereof, will be more than thirty-six (36) feet high. (Chap. 3.2, Grp 2, Art 2, Sec. 341, Title 8, California Administrative Code).

☐ As owner-builder, I will not employ anyone to do work which would require a permit from the Division of Industrial Safety, as noted above, unless such person has a permit to do such work from the Division.

SIGNATURE _____ Date _____

Division of Industrial Safety Permit No. _____

HAZARDOUS MATERIALS AND EMISSIONS CERTIFICATION

1. Will the applicant or present or future building occupant need to file and certify a Business Plan for emergency response to a release or threatened release of a hazardous material?
Yes ☐ No ☐
(Section 25505 of the California Health and Safety Code requires, with some exceptions, that a Business Plan be filed with the County of San Bernardino by every business which has at any one time during a reported year a quantity of hazardous materials equal to or greater than a weight of 500 pounds, or a volume of 55 gallons, or 200 cubic feet of compressed gas at standard temperature and pressure).

2. Does or will the applicant or present or future building occupant need to file a registration form for acutely hazardous materials?
Yes ☐ No ☐
(Section 25533 of the California Health and Safety Code, with some exceptions, requires registration with the County of San Bernardino by each business which at any one time has on hand a quantity of acutely hazardous materials equal to or greater than a weight of 500 pounds, or a volume of 55 gallons, or 200 cubic feet of compressed gas at standard temperature and pressure).

3. Does or will the applicant or present or future building occupant need to prepare an RMPP (Risk Management and Prevention Program for accutely hazardous materials)?
Yes ☐ No ☐
(Section 25534 of the California Health and Safety Code provides that the County of San Bernardino may require the preparation, certification and filing with the County of an RMPP by businesses which are required to register acutely hazardous materials with the County).

4. If an RMPP is presently required, has Section 25534 of the California Health and Safety Code been fully complied with?
Yes ☐ No ☐

5 Does or will the applicant or present or future building occupant require for the work which is the subject of this application a permit for such construction or modification from the South Coast Air Quality Management District or from any other air pollution control district or agency?
Yes ☐ No ☐
(Section 65850.2 of the California Government Code requires that the requested information be furnished on applications for non-residential building permits).

6. Will any part of the facility to be constructed under this permit be within 1000 feet from the outer boundaries of a school?
Yes ☐ No ☐
(If "yes", the facility must meet the requirement of Sections 25534 and 42303 of the California Health and Safety Code).

7. If a permit from the South Coast Air Quality Management District or other air pollution control district or agency is required for the work which is the subject of this application, have all of the disclosures prescribed by California Health and Safety Code Section 42303 been made?
Yes ☐ No ☐
(If "yes", attach certificate of compliance from the appropriate air pollution control officer).
Certificate of compliance: I certify that under penalty of perjury the information given above is correct. I agree to comply with all state laws and city ordinances regarding Hazardous Materials and Emissions.

SIGNATURE _____ Date _____

CERTIFICATE OF COMPLIANCE AND AUTHORIZATION OF ENTRY: I certify that I have read this application and state that the information given is correct. I agree to comply with all state laws and city ordinances relating to building construction, and authorize representatives of the City of San Bernardino to enter upon the above-described property for inspection purposes.

SIGNATURE OF LEGAL OWNER(S) and / or AUTHORIZED APPLICANT

_____ Date 12-3-92
_____ Date _____
_____ Date _____

JOB ADDRESS: 295 Carousel Mall APN: 134-231-27

BUILDING DEVELOPMENT PERMIT

CITY OF SAN BERNARDINO
300 North "D" Street • San Bernardino, CA 92418

DEPARTMENT OF PLANNING AND BUILDING SERVICES
Information — (909) 384-5071 Inspections — (909) 384-LINK

PERMIT NUMBER
No. 98301

DATE 10/20/94
PLAN CK. NO.

Job Address: 295 Carousel Mall APN: 134-231-27
Major Cross Sts: TRACT/LOT:
DESCRIPTION OF PROJECT: Ferris Wheel Installation

NO. ROOMS: NO. STORIES: SQ. FT.:
OWNER: Central City Company OWNER/BLDR. YES ____ NO ____
MAILING ADDRESS: 295 Carousel Mall
CITY/STATE: San Bernardino, CA ZIP: 92401 TEL.: 884-0106
APPLICANT/CONTRACTOR: Huskin Construction Company
ADDRESS: 12008 Minona Court
CITY/STATE: Grand Terrace, CA ZIP: 92340 TEL.: 370-2876
CONTRACTOR'S STATE LIC. #: BUS. LICENSE: 16783

(OFFICIAL USE ONLY)

BUILDING CODE REVIEW
Pre-inspection Rpt. ____
(attach Copy to Permit)
Construction Type ____ Occupancy Type ____
Sprinklers: Yes ____ No ____
Flood Plain: Yes ____ No ____ Zone ____
High Wind: Yes ____ No ____ Zone ____
High Fire: Yes ____ No ____ Zone ____

Workman's Comp. Insurance
Yes X No ____
Issued by State Fund
Expiration date: 3/24/95
Comments:

PLANNING REVIEW
Planning Case File:
Zone: CR-1 By: J. Burke
Comments: Exp. 10/06/95

CODE ENFORCEMENT
File/Project #:
Comments:

***Before Issuing Permit** -- Verify that the following applicable fees have been paid.*
6024 - Sewer Capacity Fees:
Date:
Recpt. No.
School District Fees:
Date:

Receipt No.: 674574
By: G. Franske/kdw

Estimated Valuation: $ 3,000.00
Bldg. Construction:
Ferris Wheel Installation

Electrical:
5 H.P. Motor, Wiring 18.50
Permit Fee: $15
Total Elec. Fees 33.50

Plumbing:
Permit Fee: $15
Total Plumb. Fees:

Heating & A/C
Permit Fee: $15
Total HVAC Fees:

BUILDING/DEV. SVCS. DIVISIONS			
41331	Total Elec/Plumb/Htg.		33.50
41731	Pln. Check Dep.	$51.30	
41731	Plan Check Fees		
41330	Building Permit Fees		54.00
41330	Investigation Fees		
41305	Sign Permit Fees		
41305	C. of O. Fee		
24591	Strong Motion Fees		.50
PLANNING DIVISION			
41720	C. Of O. Fee		
41766	Zoning Consistency Review Fee		35.00
41720	Plan Review Fee		35.00
ENGINEERING DIVISION			
41818	Storm Drain Fees		
41822	Sewer Conn. Fees		
41803	Traffic Signal Fees		
PARK & RECREATION			
41732	Park Development Fees		
CULTURAL DEVELOP. FUND			
41335	Cultural Development Fees		
	Total Fees Due:		158.00

EXPIRATION

This permit shall be void and of no further force or effect if work is not commenced within 180 days or if work is suspended or abandoned for a period of 180 days or more after work is commenced. DEMOLITION PERMITS SHALL EXPIRE WITHIN 90 DAYS.

APPLICANT / PROJECT OWNER RESPONSIBILITY

1. The project address must be visible from street. Check address visibility prior to calling for inspections (UBC Section 513).
2. Lot corners/property lines must be properly staked in order to do a setback inspection. If neighboring structures appear not to have the proper setbacks a field survey by a licensed land surveyor shall be required (UBC Section 305[a]).
3. City "approved" plans and job inspection card must be on project site, available for Building Inspector's examination (UBC Section 303[b]).
4. The Department of Building and Safety must be called to make progress inspections (UBC Section 305[a]).
5. All work is to be inspected prior to covering; work covered without City inspection must be uncovered at owner's/contractor's expense (UBC Section 305[a]).
6. The project is to be built in accordance with City approved plans. Deviations from approved plans must be approved in writing from the City (UBC Section 303[a]).
7. The owner must obtain a Certificate of Occupancy from City prior to occupying the building or using the project (UBC Section 308[a]).

CITY OF SAN BERNARDINO PLANNING AND BUILDING SERVICES DEPARTMENT

BUILDING DEVELOPMENT PERMIT INSPECTION APPROVALS

CALL FOR INSPECTION
Requests for inspection shall be made in advance by calling 909/ 384-LINK (384-5465) by 2:00 p.m. of the day prior to the day needed for inspection.

INSPECTION APPROVAL RECORD

Do not proceed until previous inspection block has been approved, if applicable.

INSPECTION ITEM	COMMENTS	OK DATE	INSPECTOR
Power Pole/Meter Loop			
Rough Grading (Eng. Insp.)			
Setback			
Excavation/Forms/Steel/Footings			
Ground Plumbing			
Electrical Ground/Bounding			
Underslab Conduit/Ducts			
Slab Grade			
Masonry & Steel			
Masonry Grout			
Roof Sheathing			
Shear Nail			
Framing and Ventilation			
Rough Heating/Vents/A.C.			
Rough Electrical/Service gh		11/7/94	JC
Rough Plumbing/Vents			
Rough Fire Sprinkler			
Insulation & Certificate			
Stucco-Mesh or Exterior Siding			
Lath or Drywall Nailing			
Stucco Scratch			
Stucco Brown			
Sewer/Sewage Disposal			
Water Service			
T-Bar			
Gas Line Air Test			
Roof Covering			
Pool Pre-Gunite			
Pool Pre-Plaster			
Demolition			
Final Electrical			
Final Plumbing			
Final Heating/A.C./Refrig.			
Final Grading (Eng. Insp.)			
Planning Requirements			
Final Fire Approval			
Final Construction gh		11/7/94	JC
~~Health Dept. Approval~~	work complete appears to comply with codes		

Final Inspection — OK to Occupy Jim Clark (INSPECTOR) 11-7-94 (DATE)

(Signed When Applicable) WHEN SIGNED, THIS PERMIT IS YOUR CERTIFICATE OF OCCUPANCY.

JOB ADDRESS: 295 CAROUSEL MALL APN: 134-231-27

BUILDING DEVELOPMENT PERMIT

CITY OF SAN BERNARDINO
300 North "D" Street • San Bernardino, CA 92418

DEPARTMENT OF PLANNING AND BUILDING SERVICES
Information — (909) 384-5071 Inspections — (909) 384-LINK

PERMIT NUMBER 98301

DATE 10-20-94
PLAN CK. NO. 94-271

Job Address: 295 CAROUSEL MALL APN:
Major Cross Sts: TRACT/LOT:
DESCRIPTION OF PROJECT: FERRIS WHEEL INSTALLATION

NO. ROOMS: NO. STORIES: SQ. FT.:
OWNER: Central City Company OWNER/BLDR. YES ____ NO ____
MAILING ADDRESS: 295 Carousel Mall
CITY/STATE: San Bernardino, CA ZIP: 92401 TEL.: 884-0106
APPLICANT/CONTRACTOR: Huckin Construction Co.
ADDRESS: 12008 Minoma Court
CITY/STATE: Grand Terrace, CA ZIP: 92324 TEL.: 370-2876
CONTRACTOR'S STATE LIC. #: BUS. LICENSE: 16783

(OFFICIAL USE ONLY)

Estimated Valuation: $3,000.00
Bldg. Construction: FERRIS WHEEL INSTALLATION

BUILDING CODE REVIEW
Pre-inspection Rpt. ____
(attach Copy to Permit)
Construction Type ____ Occupancy Type ____
Sprinklers: Yes ____ No ____
Flood Plain: Yes ____ No ____ Zone ____
High Wind: Yes ____ No ____ Zone ____
High Fire: Yes ____ No ____ Zone ____

Workman's Comp. Insurance
Yes ____ No ____
Issued by S/F
Expiration date: 3-24-95
Comments:

Electrical: 5H.P. MOTOR, WIRING
18.50
Permit Fee: $15
Total Elec. Fees 33.50

Plumbing:
Permit Fee: $15
Total Plumb. Fees:

Heating & A/C
Permit Fee: $15
Total HVAC Fees:

PLANNING REVIEW
Planning Case File:
Zone: CR-1 By: J.B. 10/6/94
Comments: EXP. 10/6/95

CODE ENFORCEMENT
File/Project #:
Comments:

Before Issuing Permit – Verify that the following applicable fees have been paid.
6024 - Sewer Capacity Fees:
Date:
Recpt. No.
School District Fees:
Date:

Receipt No.: 674574
By: GERI

BUILDING/DEV. SVCS. DIVISIONS

41331	Total Elec/Plumb/Htg.		33.50
41731	Pln. Check Dep.	51.30	
41731	Plan Check Fees		
41330	Building Permit Fees		54.00
41330	Investigation Fees		
41305	Sign Permit Fees		
41305	C. of O. Fee		
24591	Strong Motion Fees		.50

PLANNING DIVISION

41720	C. Of O. Fee	
41766	Zoning Consistency Review Fee	35.00
41720	Plan Review Fee	35.00

ENGINEERING DIVISION

41818	Storm Drain Fees	
41822	Sewer Conn. Fees	
41803	Traffic Signal Fees	

PARK & RECREATION

41732	Park Development Fees	—

CULTURAL DEVELOP. FUND

41335	Cultural Development Fees	—

Total Fees Due: 158.00

EXPIRATION
This permit shall be void and of no further force or effect if work is not commenced within 180 days or if work is suspended or abandoned for a period of 180 days or more after work is commenced. DEMOLITION PERMITS SHALL EXPIRE WITHIN 90 DAYS.

APPLICANT / PROJECT OWNER RESPONSIBILITY
1. The project address must be visible from street. Check address visibility prior to calling for
4. The Department of Building and Safety must be called to make progress inspections

CITY OF SAN BERNARDINO PLANNING AND BUILDING SERVICES DEPARTMENT

BUILDING DEVELOPMENT PERMIT APPLICATION

BUILDING DEVELOPMENT PERMIT CERTIFICATIONS

WORKMAN'S COMPENSATION DECLARATION / EXEMPTION:
This section need not be completed if the work to be performed under this permit is valued at one hundred ($100) or less. I certify that in the performance of the work for which this permit is issued, I shall not employ any person in any manner so as to become subject to Workers' Compensation Laws of California.

APPLICANT SIGNATURE _____ Date _____
NOTICE TO APPLICANT: If, after making this Certificate of Exemption, you should become subject to the Wrokers' Compensation provisions of the Labor Code, you must forthwith comply with such provisions or this permit shall be deemed revoked.

WORKERS' COMPENSATION DECLARATION:
I hereby affirm that I have a certificate of consent to self-insure, or a certificate of Workers' Compensation Insurance, or a certified copy thereof (Sec. 3800, Lab. C.)

☐ Certified copy is hereby furnished. ☐ Certified copy is already filed with the Planning and Building Services Department of the City of San Bernardino

Workman's Compensation Carrier: _____ Policy No. _____ Exp. Date _____

LICENSED CONTRACTORS DECLARATION:
I hereby affirm that I am licensed under provisions of Chapter 9 (commencing with Section 7000) of Division 3 of the Business and Professions Code, and my license is in full force and effect.

CONTRACTOR'S SIGNATURE _____ Date 10-20-92

CONSTRUCTION LENDING AGENCY:
I hereby affirm that there is a construction lending agency for the performance of the work for which this permit is issued. (Sec. 3097, Civil Code).

Lender's Name _____ Lender's Address _____

No Construction Lender ☐

SIGNATURE _____ Date _____

OWNER-BUILDER DECLARATION:
I hereby affirm that I am **EXEMPT FROM THE CONTRACTOR'S LICENSE LAW** for the following reason (Sec. 7031.5 Business and Professions Code: Any city or county which requires a permit to construct, alter, improve, demolish, or repair any structure, prior to its issuance, also requires the applicant for such permit to file a signed statement that he is licensed pursuant to the provisions of the Contractor's License Law (Chapter 9 (commencing with Section 7000) of Division 3 of the Business and Professions Code) or that he is exempt therefrom and the basis for the alleged exemption. Any violation of Section 7031.5 by any applicant for a permit subjects the applicant to a civil penalty of not more than five hundred dollars ($500.00):

SIGNATURE: _____ Date _____
I, as owner of the property, or my employees with wages as their sole compensation; **WILL DO THE WORK,** and the structure is not intended or offered for sale (Sec. 7044, Business and Professions Code; The Contractor's License Law does not apply to an owner of property who builds or improves thereon, and who does such work himself or through his own employees, provided that such improvements are not intended or offered for sale. If, however the building or improvement is sold within one year of completion, the owner-builder will have the burden of proving that he did not build or improve for the purpose of sale).

SIGNATURE: _____ Date _____
I, as owner of the property, am **EXCLUSIVELY CONTRACTING** with licensed contractors to construct the project (Sec. 7044, Business and Professions Code; The Contractor's License Law does not apply to an owner of property who builds or improves thereon, and who contracts for such projects with a contractor(s) licensed pursuant to the Contractor's License Law).
Contractor's list must be attached. ☐ Yes ☐ No

SIGNATURE _____ Date _____

I am exempt under Sec. _____ Business and Professions Code for this reason:

_____

Owner ID verified by driver's license. ☐ Yes ☐ No Driver's License No. _____ Expires: _____

Verification of Ownership by (type of document, i.e. - property tax bill or deed): _____

DIVISION OF INDUSTRIAL SAFETY PERMIT CERTIFICATION:

☐ I hereby certify that no excavation five (5) or more feet in depth into which a person is required to descend, will be made in connection with work authorized by this permit, and that no building structure, scaffolding, falsework, or demolition or dismantling thereof, will be more than thirty-six (36) feet high. (Chap. 3.2, Grp 2, Art 2, Sec. 341, Title 8, California Administrative Code).

☐ As owner-builder, I will not employ anyone to do work which would require a permit from the Division of Industrial Safety, as noted above, unless such person has a permit to do such work from the Division.

SIGNATURE _____ Date _____

Division of Industrial Safety Permit No. _____

HAZARDOUS MATERIALS AND EMISSIONS CERTIFICATION

1. Will the applicant or present or future building occupant need to file and certify a Business Plan for emergency response to a release or threatened release of a hazardous material?
Yes ☐ No ☐
(Section 25505 of the California Health and Safety Code requires, with some exceptions, that a Business Plan be filed with the County of San Bernardino by every business which has at any one time during a reported year a quantity of hazardous materials equal to or greater than a weight of 500 pounds, or a volume of 55 gallons, or 200 cubic feet of compressed gas at standard temperature and pressure).

2. Does or will the applicant or present or future building occupant need to file a registration form for acutely hazardous materials?
Yes ☐ No ☐
(Section 25533 of the California Health and Safety Code, with some exceptions, requires registration with the County of San Bernardino by each business which at any one time has on hand a quantity of acutely hazardous materials equal to or greater than a weight of 500 pounds, or a volume of 55 gallons, or 200 cubic feet of compressed gas at standard temperature and pressure).

3. Does or will the applicant or present or future building occupant need to prepare an RMPP (Risk Management and Prevention Program for accutely hazardous materials)?
Yes ☐ No ☐
(Section 25534 of the California Health and Safety Code provides that the County of San Bernardino may require the preparation, certification and filing with the County of an RMPP by businesses which are required to register acutely hazardous materials with the County).

4. If an RMPP is presently required, has Section 25534 of the California Health and Safety Code been fully complied with?
Yes ☐ No ☐

5 Does or will the applicant or present or future building occupant require for the work which is the subject of this application a permit for such construction or modification from the South Coast Air Quality Management District or from any other air pollution control district or agency?
Yes ☐ No ☐
(Section 65850.2 of the California Government Code requires that the requested information be furnished on applications for non-residential building permits).

6. Will any part of the facility to be constructed under this permit be within 1000 feet from the outer boundaries of a school?
Yes ☐ No ☐
(If "yes", the facility must meet the requirement of Sections 25534 and 42303 of the California Health and Safety Code).

7. If a permit from the South Coast Air Quality Management District or other air pollution control district or agency is required for the work which is the subject of this application, have all of the disclosures prescribed by California Health and Safety Code Section 42303 been made?
Yes ☐ No ☐
(If "yes", attach certificate of compliance from the appropriate air pollution control officer).
Certificate of compliance: I certify that under penalty of perjury the information given above is correct. I agree to comply with all state laws and city ordinances regarding Hazardous Materials and Emissions.

SIGNATURE _____ Date _____

CERTIFICATE OF COMPLIANCE AND AUTHORIZATION OF ENTRY: I certify that I have read this application and state that the information given is correct. I agree to comply with all state laws and city ordinances relating to building construction, and authorize representatives of the City of San Bernardino to enter upon the above-described property for inspection purposes.

SIGNATURE OF _____ 10-20-92

ADDRESS: 295 CAROUSEL MALL APN:

BUILDING DEVELOPMENT PERMIT

CITY OF SAN BERNARDINO
300 North "D" Street • San Bernardino, CA 92418

DEPARTMENT OF PLANNING AND BUILDING SERVICES
Information — (909) 384-5071 Inspections — (909) 384-LINK

PERMIT NUMBER 98547
DATE Nov. 23, 94
PLAN CK. NO.

Job Address: 295 Carousel Mall APN:
Major Cross Sts: TRACT/LOT:
DESCRIPTION OF PROJECT: 12 lights to install

NO. ROOMS: NO. STORIES: SQ. FT.:
OWNER: Central City Company OWNER/BLDR. YES ✓ NO
MAILING ADDRESS: 295 Carousel Mall
CITY/STATE: San Bernardino ZIP: 92401 TEL.: 884-0106
APPLICANT/CONTRACTOR: Same as above
ADDRESS:
CITY/STATE: ZIP: TEL.:
CONTRACTOR'S STATE LIC. #: BUS. LICENSE: 10182

(OFFICIAL USE ONLY)

BUILDING CODE REVIEW
Pre-inspection Rpt.
(attach Copy to Permit)
Construction Type Occupancy Type
Sprinklers: Yes No
Flood Plain: Yes No Zone
High Wind: Yes No Zone
High Fire: Yes No Zone

Workman's Comp. Insurance
Yes No
Issued by
Expiration date:
Comments:

PLANNING REVIEW
Planning Case File:
Zone: By:
Comments:

CODE ENFORCEMENT
File/Project #:
Comments:

Before Issuing Permit *– Verify that the following applicable fees have been paid.*
6024 - Sewer Capacity Fees:
Date:
Recpt. No.
School District Fees:
Date:

Receipt No.:
By:

Estimated Valuation:
Bldg. Construction:

Electrical: INSTALL (12) LIGHTS IN THE MALL 9.00
Permit Fee: $15 15.00
Total Elec. Fees 24.00

Plumbing:
Permit Fee: $15
Total Plumb. Fees:

Heating & A/C
Permit Fee: $15
Total HVAC Fees:

BUILDING/DEV. SVCS. DIVISIONS

41331	Total Elec/Plumb/Htg.	24.00
41731	Pln. Check Dep.	
41731	Plan Check Fees	
41330	Building Permit Fees	
41330	Investigation Fees	
41305	Sign Permit Fees	
41305	C. of O. Fee	
24591	Strong Motion Fees	

PLANNING DIVISION

41720	C. Of O. Fee	
41766	Zoning Consistency Review Fee	
41720	Plan Review Fee	

ENGINEERING DIVISION

41818	Storm Drain Fees	
41822	Sewer Conn. Fees	
41803	Traffic Signal Fees	

PARK & RECREATION

41732	Park Development Fees	

CULTURAL DEVELOP. FUND

41335	Cultural Development Fees	

Total Fees Due: 24.00

EXPIRATION

This permit shall be void and of no further force or effect if work is not commenced within 180 days or if work is suspended or abandoned for a period of 180 days or more after work is commenced. DEMOLITION PERMITS SHALL EXPIRE WITHIN 90 DAYS.

APPLICANT / PROJECT OWNER RESPONSIBILITY

1. The project address must be visible from street. Check address visibility prior to calling for inspections (UBC Section 513).
2. Lot corners/property lines must be properly staked in order to do a setback inspection. If neighboring structures appear not to have the proper setbacks a field survey by a licensed land surveyor shall be required (UBC Section 305[a]).
3. City "approved" plans and job inspection card must be on project site, available for Building Inspector's examination (UBC Section 303[b]).
4. The Department of Building and Safety must be called to make progress inspections (UBC Section 305[a]).
5. All work is to be inspected prior to covering; work covered without City inspection must be uncovered at owner's/contractor's expense (UBC Section 305[a]).
6. The project is to be built in accordance with City approved plans. Deviations from approved plans must be approved in writing from the City (UBC Section 303[a]).
7. The owner must obtain a Certificate of Occupancy from City prior to occupying the building or using the project (UBC Section 306[a]).

CITY OF SAN BERNARDINO PLANNING AND BUILDING SERVICES DEPARTMENT

BUILDING DEVELOPMENT PERMIT APPLICATION

BUILDING DEVELOPMENT PERMIT CERTIFICATIONS

WORKMAN'S COMPENSATION DECLARATION / EXEMPTION:
This section need not be completed if the work to be performed under this permit is valued at one hundred ($100) or less. I certify that in the performance of the work for which this permit is issued, I shall not employ any person in any manner so as to become subject to Workers' Compensation Laws of California.

APPLICANT SIGNATURE Marcia M. Hall Date 11-23-94

NOTICE TO APPLICANT: If, after making this Certificate of Exemption, you should become subject to the Wrokers' Compensation provisions of the Labor Code, you must forthwith comply with such provisions or this permit shall be deemed revoked.

WORKERS' COMPENSATION DECLARATION:
I hereby affirm that I have a certificate of consent to self-insure, or a certificate of Workers' Compensation Insurance, or a certified copy thereof (Sec. 3800, Lab. C.)

☐ Certified copy is hereby furnished. ☐ Certified copy is already filed with the Planning and Building Services Department of the City of San Bernardino

Workman's Compensation Carrier: Unicare Policy No. _____ Exp. Date _____

LICENSED CONTRACTORS DECLARATION:
I hereby affirm that I am licensed under provisions of Chapter 9 (commencing with Section 7000) of Division 3 of the Business and Professions Code, and my license is in full force and effect.

CONTRACTOR'S SIGNATURE _____ Date _____

CONSTRUCTION LENDING AGENCY:
I hereby affirm that there is a construction lending agency for the performance of the work for which this permit is issued. (Sec. 3097, Civil Code).

Lender's Name _____ Lender's Address _____

No Construction Lender ☐

SIGNATURE _____ Date _____

OWNER-BUILDER DECLARATION:
Thereby affirm that I am **EXEMPT FROM THE CONTRACTOR'S LICENSE LAW** for the following reason (Sec. 7031.5 Business and Professions Code: Any city or county which requires a permit to construct, alter, improve, demolish, or repair any structure, prior to its issuance, also requires the applicant for such permit to file a signed statement that he is licensed pursuant to the provisions of the Contractor's License Law (Chapter 9 (commencing with Section 7000) of Division 3 of the Business and Professions Code) or that he is exempt therefrom and the basis for the alleged exemption. Any violation of Section 7031.5 by any applicant for a permit subjects the applicant to a civil penalty of not more than five hundred dollars ($500.00):

SIGNATURE: Marcia M. Hall Date 11-23-94

I, as owner of the property, or my employees with wages as their sole compensation; **WILL DO THE WORK**, and the structure is not intended or offered for sale (Sec. 7044, Business and Professions Code; The Contractor's License Law does not apply to an owner of property who builds or improves thereon, and who does such work himself or through his own employees, provided that such improvements are not intended or offered for sale. If, however the building or improvement is sold within one year of completion, the owner-builder will have the burden of proving that he did not build or improve for the purpose of sale).

SIGNATURE: _____ Date _____

I, as owner of the property, am **EXCLUSIVELY CONTRACTING** with licensed contractors to construct the project (Sec. 7044, Business and Professions Code; The Contractor's License Law does not apply to an owner of property who builds or improves thereon, and who contracts for such projects with a contractor(s) licensed pursuant to the Contractor's License Law).
Contractor's list must be attached: ☐ Yes ☐ No

SIGNATURE Marcia M. Hall Date 11-23-94

I am exempt under Sec. _____ Business and Professions Code for this reason:

_____

Owner ID verified by driver's license. ☐ Yes ☐ No Driver's License No. _____ Expires: _____

Verification of Ownership by (type of document, i.e. - property tax bill or deed): _____

DIVISION OF INDUSTRIAL SAFETY PERMIT CERTIFICATION:

☐ I hereby certify that no excavation five (5) or more feet in depth into which a person is required to descend, will be made in connection with work authorized by this permit, and that no building structure, scaffolding, falsework, or demolition or dismantling thereof, will be more than thirty-six (36) feet high. (Chap. 3.2, Grp 2, Art 2, Sec. 341, Title 8, California Administrative Code).

☐ As owner-builder, I will not employ anyone to do work which would require a permit from the Division of Industrial Safety, as noted above, unless such person has a permit to do such work from the Division.

SIGNATURE _____ Date _____

Division of Industrial Safety Permit No. _____

HAZARDOUS MATERIALS AND EMISSIONS CERTIFICATION

1. Will the applicant or present or future building occupant need to file and certify a Business Plan for emergency response to a release or threatened release of a hazardous material?
Yes ☐ No ☐
(Section 25505 of the California Health and Safety Code requires, with some exceptions, that a Business Plan be filed with the County of San Bernardino by every business which has at any one time during a reported year a quantity of hazardous materials equal to or greater than a weight of 500 pounds, or a volume of 55 gallons, or 200 cubic feet of compressed gas at standard temperature and pressure).

2. Does or will the applicant or present or future building occupant need to file a registration form for acutely hazardous materials?
Yes ☐ No ☐
(Section 25533 of the California Health and Safety Code, with some exceptions, requires registration with the County of San Bernardino by each business which at any one time has on hand a quantity of acutely hazardous materials equal to or greater than a weight of 500 pounds, or a volume of 55 gallons, or 200 cubic feet of compressed gas at standard temperature and pressure).

3. Does or will the applicant or present or future building occupant need to prepare an RMPP (Risk Management and Prevention Program for accutely hazardous materials)?
Yes ☐ No ☐
(Section 25534 of the California Health and Safety Code provides that the County of San Bernardino may require the preparation, certification and filing with the County of an RMPP by businesses which are required to register acutely hazardous materials with the County).

4. If an RMPP is presently required, has Section 25534 of the California Health and Safety Code been fully complied with?
Yes ☐ No ☐

5 Does or will the applicant or present or future building occupant require for the work which is the subject of this application a permit for such construction or modification from the South Coast Air Quality Management District or from any other air pollution control district or agency?
Yes ☐ No ☐
(Section 65850.2 of the California Government Code requires that the requested information be furnished on applications for non-residential building permits).

6. Will any part of the facility to be constructed under this permit be within 1000 feet from the outer boundaries of a school?
Yes ☐ No ☐
(If "yes", the facility must meet the requirement of Sections 25534 and 42303 of the California Health and Safety Code).

7. If a permit from the South Coast Air Quality Management District or other air pollution control district or agency is required for the work which is the subject of this application, have all of the disclosures prescribed by California Health and Safety Code Section 42303 been made?
Yes ☐ No ☐
(If "yes", attach certificate of compliance from the appropriate air pollution control officer).
Certificate of compliance: I certify that under penalty of perjury the information given above is correct. I agree to comply with all state laws and city ordinances regarding Hazardous Materials and Emissions.

SIGNATURE _____ Date _____

CERTIFICATE OF COMPLIANCE AND AUTHORIZATION OF ENTRY: I certify that I have read this application and state that the information given is correct. I agree to comply with all state laws and city ordinances relating to building construction, and authorize representatives of the City of San Bernardino to enter upon the above-described property for inspection purposes.

SIGNATURE OF LEGAL OWNER(S) and / or AUTHORIZED APPLICANT

Marcia M. Hall Date 11-23-94

_____ Date _____

_____ Date _____

JOB ADDRESS: 295 Carousel Mall APN: _____

BUILDING DEVELOPMENT PERMIT

CITY OF SAN BERNARDINO
300 North "D" Street • San Bernardino, CA 92418

DEPARTMENT OF PLANNING AND BUILDING SERVICES
Information — (909) 384-5071 Inspections — (909) 384-LINK

PERMIT NUMBER
№ 98547

DATE 11/23/94
PLAN CK. NO. _____

Job Address: 295 Carousel Mall APN: _____
Major Cross Sts: _____ TRACT/LOT: _____
DESCRIPTION OF PROJECT:
12 lights to install

NO. ROOMS: _____ NO. STORIES: _____ SQ. FT.: _____
OWNER: Central City Company OWNER/BLDR. YES X NO ____
MAILING ADDRESS: 295 Carousel Mall
CITY/STATE: San Bernardino, CA ZIP: 92401 TEL.: 884-0106
APPLICANT/CONTRACTOR: Owner
ADDRESS: _____
CITY/STATE: _____ ZIP: _____ TEL.: _____
CONTRACTOR'S STATE LIC. #: _____ BUS. LICENSE: _____

(OFFICIAL USE ONLY)

BUILDING CODE REVIEW
Pre-inspection Rpt. _____
(attach Copy to Permit)
Construction Type _____ Occupancy Type _____
Sprinklers: Yes ____ No ____
Flood Plain: Yes ____ No ____ Zone ____
High Wind: Yes ____ No ____ Zone ____
High Fire: Yes ____ No ____ Zone ____

Workman's Comp. Insurance
Yes ____ No ____
Issued by _____
Expiration date: _____
Comments: _____

PLANNING REVIEW
Planning Case File: _____
Zone: _____ By: _____
Comments: _____

CODE ENFORCEMENT
File/Project #: _____
Comments: _____

***Before Issuing Permit** -- Verify that the following applicable fees have been paid.*
6024 - Sewer Capacity Fees:
Date: _____
Recpt. No. _____
School District Fees:
Date: _____

Receipt No.: 675273
By: J. Sowers/kdw

Estimated Valuation: _____
Bldg. Construction: _____

Electrical:
Install 12 lights in the mall 9.00
Permit Fee: $15
Total Elec. Fees 24.00

Plumbing: _____
Permit Fee: $15
Total Plumb. Fees: _____

Heating & A/C _____
Permit Fee: $15
Total HVAC Fees: _____

BUILDING/DEV. SVCS. DIVISIONS

41331	Total Elec/Plumb/Htg.	24.00
41731	Pln. Check Dep.	
41731	Plan Check Fees	
41330	Building Permit Fees	
41330	Investigation Fees	
41304	Sign Permit Fees	
41305	C. of O. Fee	
24591	Strong Motion Fees	

PLANNING DIVISION

41720	C. Of O. Fee	
41766	Zoning Consistency Review Fee	
41720	Plan Review Fee	

ENGINEERING DIVISION

41818	Storm Drain Fees	
41822	Sewer Conn. Fees	
41803	Traffic Signal Fees	

PARK & RECREATION

41732	Park Development Fees	

CULTURAL DEVELOP. FUND

41335	Cultural Development Fees	

Total Fees Due: 24.00

EXPIRATION

This permit shall be void and of no further force or effect if work is not commenced within 180 days or if work is suspended or abandoned for a period of 180 days or more after work is commenced. DEMOLITION PERMITS SHALL EXPIRE WITHIN 90 DAYS.

APPLICANT / PROJECT OWNER RESPONSIBILITY

1. The project address must be visible from street. Check address visibility prior to calling for inspections (UBC Section 513).
2. Lot corners/property lines must be properly staked in order to do a setback inspection. If neighboring structures appear not to have the proper setbacks a field survey by a licensed land surveyor shall be required (UBC Section 305[a]).
3. City "approved" plans and job inspection card must be on project site, available for Building Inspector's examination (UBC Section 303[b]).
4. The Department of Building and Safety must be called to make progress inspections (UBC Section 305[a]).
5. All work is to be inspected prior to covering; work covered without City Inspection must be uncovered at owner's/contractor's expense (UBC Section 305[a]).
6. The project is to be built in accordance with City approved plans. Deviations from approved plans must be approved in writing from the City (UBC Section 303[a]).
7. The owner must obtain a Certificate of Occupancy from City prior to occupying the building or using the project (UBC Section 308[a]).

CITY OF SAN BERNARDINO PLANNING AND BUILDING SERVICES DEPARTMENT

BUILDING DEVELOPMENT PERMIT INSPECTION APPROVALS

CALL FOR INSPECTION
Requests for inspection shall be made in advance by calling 909/ 384-LINK (384-5465) by 2:00 p.m. of the day prior to the day needed for inspection.

INSPECTION APPROVAL RECORD

Do not proceed until previous inspection block has been approved, if applicable.

INSPECTION ITEM	COMMENTS	OK DATE	INSPECTOR
Power Pole/Meter Loop			
Rough Grading (Eng. Insp.)			
Setback			
Excavation/Forms/Steel/Footings			
Ground Plumbing			
Electrical Ground/Bounding			
Underslab Conduit/Ducts			
Slab Grade			
Masonry & Steel			
Masonry Grout			
Roof Sheathing			
Shear Nail			
Framing and Ventilation			
Rough Heating/Vents/A.C.			
Rough Electrical/Service		6/13/95	
Rough Plumbing/Vents			
Rough Fire Sprinkler			
Insulation & Certificate			
Stucco-Mesh or Exterior Siding			
Lath or Drywall Nailing			
Stucco Scratch			
Stucco Brown			
Sewer/Sewage Disposal			
Water Service			
T-Bar		6/13/95	
Gas Line Air Test			
Roof Covering			
Pool Pre-Gunite			
Pool Pre-Plaster			
Demolition			
Final Electrical			
Final Plumbing			
Final Heating/A.C./Refrig.			
Final Grading (Eng. Insp.)			
Planning Requirements			
Final Fire Approval			
Final Construction		6/13/95	
~~Health Dept. Approval~~	work complete appears to comply with codes		

Final Inspection — OK to Occupy _____ INSPECTOR _____ 6/13/95 DATE

(Signed When Applicable) WHEN SIGNED, THIS PERMIT IS YOUR CERTIFICATE OF OCCUPANCY.

JOB ADDRESS: 295 Carousel Mall, SP. F10-AU APN: 134-211-34

BUILDING DEVELOPMENT PERMIT

CITY OF SAN BERNARDINO
300 North "D" Street • San Bernardino, CA 92418

DEPARTMENT OF PLANNING AND BUILDING SERVICES
Information — (909) 384-5071 Inspections — (909) 384-LINK

PERMIT NUMBER
№ 98826

DATE 1/18/95
PLAN CK. NO.

Job Address: 295 CArousel Mall, Sp. F10-AU APN: 134-211-34
Major Cross Sts: "E" Street TRACT/LOT:
DESCRIPTION OF PROJECT:
One Illuminated Sign

NO. ROOMS: NO. STORIES: SQ. FT.:
OWNER: Carousel Mall Company OWNER/BLDR. YES ____ NO X
MAILING ADDRESS: 295 Carousel Mall
CITY/STATE: San Bernardino, CA ZIP: 92401 TEL.: 884-0106
APPLICANT/CONTRACTOR: Quiel Bros. Electric Sign Service Company, Inc.
ADDRESS: 272 South "I" Street
CITY/STATE: San Bernardino, CA ZIP: 92410 TEL.: 885-4476
CONTRACTOR'S STATE LIC. #: 217345 C-45 BUS. LICENSE: 10207

(OFFICIAL USE ONLY)

BUILDING CODE REVIEW
Pre-inspection Rpt. ____
(attach Copy to Permit)
Construction Type ____ Occupancy Type ____
Sprinklers: Yes ____ No ____
Flood Plain: Yes ____ No ____ Zone ____
High Wind: Yes ____ No ____ Zone ____
High Fire: Yes ____ No ____ Zone ____

Workman's Comp. Insurance
Yes X No ____
Issued by State Fund
Expiration date:
Comments:

PLANNING REVIEW
Planning Case File:
Zone: ____ By:
Comments:

CODE ENFORCEMENT
File/Project #:
Comments:

***Before Issuing Permit** – Verify that the following applicable fees have been paid.*
6024 - Sewer Capacity Fees:
Date:
Recpt. No.
School District Fees:
Date:

Receipt No.: 576901
By: C. Reed/kdw

Estimated Valuation: $2,000.00
Bldg. Construction:

Electrical:
Neon Channel Letter 11.00
Permit Fee: $15
Total Elec. Fees 26.00

Plumbing:
Permit Fee: $15
Total Plumb. Fees:

Heating & A/C
Permit Fee: $15
Total HVAC Fees:

BUILDING/DEV. SVCS. DIVISIONS

41331	Total Elec/Plumb/Htg.	26.00
41731	Pln. Check Dep.	
41731	Plan Check Fees	
41330	Building Permit Fees	
41330	Investigation Fees	
41304	Sign Permit Fees	45.00
41305	C. of O. Fee	
24591	Strong Motion Fees	.50

PLANNING DIVISION

41720	C. Of O. Fee	
41766	Zoning Consistency Review Fee	
41720	Plan Review Fee	

ENGINEERING DIVISION

41818	Storm Drain Fees	
41822	Sewer Conn. Fees	
41803	Traffic Signal Fees	

PARK & RECREATION

41732	Park Development Fees	

CULTURAL DEVELOP. FUND

41335	Cultural Development Fees	

Total Fees Due: 71.50

EXPIRATION

This permit shall be void and of no further force or effect if work is not commenced within 180 days or if work is suspended or abandoned for a period of 180 days or more after work is commenced. DEMOLITION PERMITS SHALL EXPIRE WITHIN 90 DAYS.

APPLICANT / PROJECT OWNER RESPONSIBILITY

1. The project address must be visible from street. Check address visibility prior to calling for inspections (UBC Section 513).
2. Lot corners/property lines must be properly staked in order to do a setback inspection. If neighboring structures appear not to have the proper setbacks a field survey by a licensed land surveyor shall be required (UBC Section 305[a]).
3. City "approved" plans and job inspection card must be on project site, available for Building Inspector's examination (UBC Section 303[b]).
4. The Department of Building and Safety must be called to make progress inspections (UBC Section 305[a]).
5. All work is to be inspected prior to covering; work covered without City Inspection must be uncovered at owner's/contractor's expense (UBC Section 305[a]).
6. The project is to be built in accordance with City approved plans. Deviations from approved plans must be approved in writing from the City (UBC Section 303[a]).
7. The owner must obtain a Certificate of Occupancy from City prior to occupying the building or using the project (UBC Section 308[a]).

JOB ADDRESS: 295 CAROUSEL MALL SP. F10-A4 APN: 134-211-34

BUILDING DEVELOPMENT PERMIT

CITY OF SAN BERNARDINO
300 North "D" Street • San Bernardino, CA 92418

DEPARTMENT OF PLANNING AND BUILDING SERVICES
Information — (909) 384-5071 Inspections — (909) 384-LINK

PERMIT NUMBER 98826
DATE 11/18/95
PLAN CK. NO.

Job Address: 295 CAROUSEL MALL SP. F10-A4 APN: 134-211-34
Major Cross Sts: "E" STREET TRACT/LOT:
DESCRIPTION OF PROJECT: ONE (1) ILLUMINATED SIGN

NO. ROOMS: NO. STORIES: SQ. FT.:
OWNER: CAROUSEL MALL COMPANY OWNER/BLDR. YES ____ NO X
MAILING ADDRESS: 295 CAROUSEL MALL
CITY/STATE: SAN BERNARDINO, CA ZIP: 92401 TEL.: 909-884-0106
APPLICANT/CONTRACTOR: Quiel Bros Electric Sign Service Company, Inc.
ADDRESS: 272 South "I" Street
CITY/STATE: San Bernardino, CA ZIP: 92410 TEL.: 909-885-4476
CONTRACTOR'S STATE LIC. #: 217345 (C45) BUS. LICENSE: ~~9371~~ 10207

(OFFICIAL USE ONLY)

BUILDING CODE REVIEW
Pre-inspection Rpt. ____
(attach Copy to Permit)
Construction Type ____ Occupancy Type ____
Sprinklers: Yes ____ No ____
Flood Plain: Yes ____ No ____ Zone ____
High Wind: Yes ____ No ____ Zone ____
High Fire: Yes ____ No ____ Zone ____

Workman's Comp. Insurance
Yes X No ____
Issued by S-F
Expiration date:
Comments:

PLANNING REVIEW
Planning Case File:
Zone: ____ By:
Comments:

CODE ENFORCEMENT
File/Project #:
Comments:

***Before Issuing Permit** -- Verify that the following applicable fees have been paid.*
6024 - Sewer Capacity Fees:
Date:
Recpt. No.
School District Fees:
Date:
Receipt No.: 676901
By:

Estimated Valuation: 2000 —
Bldg. Construction:

Electrical: Channel Letter 11 —
Permit Fee: $15 15 —
Total Elec. Fees 26 —

Plumbing:
Permit Fee: $15
Total Plumb. Fees:

Heating & A/C
Permit Fee: $15
Total HVAC Fees:

BUILDING/DEV. SVCS. DIVISIONS

41331	Total Elec/Plumb/Htg.	26 —
41731	Pln. Check Dep.	
41731	Plan Check Fees	
41330	Building Permit Fees	
41330	Investigation Fees	
41304	Sign Permit Fees	45.00
41305	C. of O. Fee	
24591	Strong Motion Fees	.50

PLANNING DIVISION

41720	C. Of O. Fee	
41766	Zoning Consistency Review Fee	
41720	Plan Review Fee	

ENGINEERING DIVISION

41818	Storm Drain Fees	
41822	Sewer Conn. Fees	
41803	Traffic Signal Fees	

PARK & RECREATION

41732	Park Development Fees	

CULTURAL DEVELOP. FUND

41335	Cultural Development Fees	

Total Fees Due: 71.50

EXPIRATION

This permit shall be void and of no further force or effect if work is not commenced within 180 days or if work is suspended or abandoned for a period of 180 days or more after work is commenced. DEMOLITION PERMITS SHALL EXPIRE WITHIN 90 DAYS.

APPLICANT / PROJECT OWNER RESPONSIBILITY

1. The project address must be visible from street. Check address visibility prior to calling for inspections (UBC Section 513).
2. Lot corners/property lines must be properly staked in order to do a setback inspection. If neighboring structures appear not to have the proper setbacks a field survey by a licensed land surveyor shall be required (UBC Section 305[a]).
3. City "approved" plans and job inspection card must be on project site, available for Building Inspector's examination (UBC Section 303[b]).
4. The Department of Building and Safety must be called to make progress inspections (UBC Section 305[a]).
5. All work is to be inspected prior to covering; work covered without City Inspection must be uncovered at owner's/contractor's expense (UBC Section 305[a]).
6. The project is to be built in accordance with City approved plans. Deviations from approved plans must be approved in writing from the City (UBC Section 303[a]).
7. The owner must obtain a Certificate of Occupancy from City prior to occupying the building or using the project (UBC Section 308[a]).

Job Address: 295 CAROUSEL MALL SP. F10-A4 Permit No. _____

CITY OF SAN BERNARDINO

BUILDING DEVELOPMENT PERMIT DECLARATIONS

WORKERS' COMPENSATION DECLARATION:
I hereby affirm under penalty of perjury one of the following declarations:

☐ I have and will maintain a certificate of consent to self-insure for workers' compensation, as provided for by section 3700 of the Labor Code, for the performance of the work for which this permit is issued.

☒ I have and will maintain workers' compensation insurance, as required by section 3700 of the Labor Code, for the performance of the work for which this permit is issued. My workers' compensation insurance carrier and policy number are:

Carrier State Fund

Policy Number 478-94 unit 37

(This section need not be completed if the permit is valued at one hundred dollars ($100) or less.)

☐ I certify that in the performance of the work for which this permit is issued, I shall not employ any person in any manner so as to become subject to the workers' compensation laws of California, and agree that if I should become subject to the worker's compensation provisions of Section 3700 of the Labor Code, I shall forthwith comply with these provisions.

Applicant Signature: Nancy K for Quiel Bros Date: 1-17-95

WARNING: FAILURE TO SECURE WORKERS' COMPENSATION IS UNLAWFUL AND SHALL SUBJECT AN EMPLOYER TO CRIMINAL PENALTIES AND CIVIL FINES UP TO ONE HUNDRED THOUSAND DOLLARS ($100,000), IN ADDITION TO THE COST OF COMPENSATION, DAMAGES AS PROVIDED FOR IN SECTION 3706 OF THE LABOR CODE, INTEREST, AND ATTORNEY'S FEES.

LICENSED CONTRACTORS DECLARATION:
I hereby affirm that I am licensed under provisions of Chapter 9 (commencing with Section 7000) of Division 3 of the Business and Professions Code, and my license is in full force and effect.

Contractor's Signature: Nancy K for Quiel Bros Date: 1-17-95

CONSTRUCTION LENDING AGENCY:
☐ I hereby affirm that there is a construction lending agency for the performance of the work for which this permit is issued. (Sec. 3097, Civil Code).

Lender's Name _____ Lender's Address _____

☐ No Construction Lender

Signature: _____ Date: _____

OWNER-BUILDER DECLARATION:
I hereby affirm that under penalty of perjury that I am **EXEMPT FROM THE CONTRACTORS LICENSE LAW** for the following reason (Sec. 7031.5, Business and professions Code: Any city or county which requires a permit to construct, alter, improve, demolish, or repair any structure, prior to its issuance, also requires the applicant for such permit to file a signed statement that he or she is licensed pursuant to the provisions of the Contractors License Law (Chapter 9 (commencing with Section 7000) of Division 3 of the Business and Professions Code) or that he or she is exempt therefrom and the basis for the alleged exemption. Any violation of Section 7031.5 by any applicant for a permit subjects the applicant to a civil penalty of not more than five hundred dollars ($500).):

☐ I, as owner of the property, or my employees with wages as their sole compensation, **WILL DO THE WORK**, and the structure is not intended or offered for sale (Sec. 7044, Business and professions Code: The Contractors License Law does not apply to the owner of property who builds or improves thereon, and who does such work himself or herself or through his or her own employees, provided that such improvements are not intended or offered for sale. If, however, the building or improvement is sold within one year of completion, the owner-builder will have the burden of proving that he or she did not build or improve for purpose of sale.).

☐ I, as owner of the property, am **EXCLUSIVELY CONTRACTING WITH LICENSED CONTRACTORS** to construct the project (Sec. 7044, Business and Professions Code: The Contractors License Law does not apply to an owner of property who builds or improves thereon, and who contracts for such projects with a contractor(s) licensed pursuant to the Contractors License Law).

☐ I, am exempt under sec. _____ Business and Professions Code for this reason: _____

Signature: _____ Date: _____

Owner ID verified by driver's license. ☐ Yes ☐ No Driver's License No. _____ Expires: _____

Verification of Ownership by (type of document, i.e. - property tax bill or deed): _____

DIVISION OF INDUSTRIAL SAFETY PERMIT CERTIFICATION:
☐ I hereby certify that no excavation five (5) or more feet in depth into which a person is required to descend, will be made in connection with work authorized by this permit, and that no building structure, scaffolding, falsework, or demolition or dismantling thereof, will be more than thirty-six (36) feet high. (Chap. 3.2, Grp 2, Art 2, Sec. 341, Title 8, California Administrative Code).

☐ As owner-builder, I will not employ anyone to do work which would require a permit from the Division of Industrial Safety, as noted above, unless such person has a permit to do such work from the division.

Signature: _____ Date: _____

Division of Industrial Safety Permit No. _____

HAZARDOUS MATERIALS AND EMISSIONS CERTIFICATION:

1. Will the applicant or present or future building occupant need to file and certify a Business Plan for emergency response to release or threatened release of a hazardous material?
   Yes ☐ No ☑
   (Section 25505 of the California Health and Safety Code requires, with some exceptions, that a Business Plan be filed with the County of San Bernardino by every business which has at any one time during a reported year a quantity of hazardous materials equal to or greater than a weight of 500 pounds, or a volume of 55 gallons, or 200 cubic feet of compressed gas at standard temperature and pressure).

2. Does or will the applicant or present or future building occupant need to file a registration form for acutely hazardous materials?
   Yes ☐ No ☑
   (Section 25533 of the California Health and Safety Code, with some exceptions, requires registration with the County of San Bernardino by each business which at any one time has on hand a quantity of acutely hazardous materials equal to or greater than a weight of 500 pounds, or a volume of 55 gallons, or 200 cubic feet of compressed gas at standard temperature and pressure).

3. Does or will the applicant or present or future building occupant need to prepare an RMPP (Risk Management and Prevention Program for acutely hazardous materials)?
   Yes ☐ No ☑
   (Section 25534 of the California Health and Safety Code provides that the County of San Bernardino may require the preparation, certification and filing with the County of an RMPP by businesses which are required to register acutely hazardous materials with the County).

4. If an RMPP is presently required, has Section 25534 of the California Health and Safety Code been fully complied with?
   Yes ☐ No ☑

5. Does or will the applicant or present or future building occupant require for the work which is the subject of this application a permit for such construction or modification from the South Coast Air Quality Management District or from any other air pollution control district or agency?
   Yes ☐ No ☑
   (Section 65850.2 of the California Government Code requires that the requested information be furnished on applications for non-residential building permits).

6. Will any part of the facility to be constructed under this permit be within 1000 feet from the outer boundaries of a school?
   Yes ☐ No ☑
   (If "yes", the facility must meet the requirement of Sections 25534 and 42303 of the California Health and Safety Code).

7. If a permit from the South Coast Air Quality Management District or other air pollution control district or agency is required for the work which is the subject of this application, have all of the disclosures prescribed by California Health and Safety Code Section 42303 been made?
   Yes ☐ No ☐

8. (If "yes", attach certificate of compliance from the appropriate air pollution control officer).

CERTIFICATE OF COMPLIANCE: I certify that under penalty of perjury the information given above is correct. I agree to comply with all state laws and city ordinances regarding Hazardous Materials and Emissions.

Signature: Nancy K for Quiel Bros Date: 1-17-95

CERTIFICATE OF COMPLIANCE AND AUTHORIZATION OF ENTRY: I certify that I have read this application and state that the information given is correct. I agree to comply with all state laws and city ordinances relating to building construction, and authorize representatives of the City of San Bernardino to enter upon the above-described property for inspection purposes.

Signature of Legal Owner(s) and/or Authorized Applicant: Nancy K for Quiel Bros Date: 1-17-95

_____ Date: _____

295 Carousel Mall , Unit 7 & 8

Job Address: _____ **APN.** _____

BUILDING DEVELOPMENT PERMIT

CITY OF SAN BERNARDINO
300 North "D" Street • San Bernardino, CA 92418
DEPARTMENT OF PLANNING AND BUILDING SERVICES
Information — (909) 384-5071 Inspections — (909) LINK

PERMIT NUMBER № 99594

Date: 5-8-95
Plan Ck.# 95-119

Job Address: 295 Carousel Mall
Major Cross Sts: Rialto Ave/"G"
Description of Project: commercial t.i.
APN:
Tract/Lot:

No. Rooms: 1 No. Stories: Sq. Ft.: 6077
Owner: RTO Rents Owner/Bldr. Yes x No
Mailing Address: 5480 E. Ferguson Dr.
City/State: City of Commerce, CA Zip: 90022 Tel.: 1-800-RentoRTO
Applicant/Contractor: Uprite Construction
Address: 4079 E. Cherokee Road
City/State: Stockton, CA 95205 Zip: Tel.: 209/931-5916
Contractor's State Lic. #: 652432 Bus. Lic.: new
Arch./Engr./Designer: San Jaaquina Desire State Lic. No.:
Address: 7865 N. pershing Ste B
City/State: Stockton, CA 92507 Zip: Tel.: 209/478-4013

(OFFICIAL USE ONLY)

BUILDING CODE REVIEW

Construction Type: x Occupancy Type: B-2
Sprinklers: Yes ____ No ____
Flood Plain: Yes ____ No x Zone ____
High Wind: Yes ____ No x
High Fire: Yes ____ No ____ Zone ____

Pre-Permit/ Special Investigation No.: N/A

Comments:

PLANNING REVIEW

Planning Case No.: 95-119
Zone: SD By: 4/12/95
Approval Date: 4/12/96 exp
Comments:

CODE ENFORCEMENT

Case No. N/A
Comments:

Workman's Comp. Insurance
Yes ____ No ____
Issued by

***Before Issuing Permit** - Verify that the following applicable fees have been paid.*

6024 - Sewer Capacity / Cap Fees: N/A
Date:
Recpt. No.
School District Fees:
Date:
Receipt No.: 679612
By: DJ/das

Estimated Valuation: $35,000.00
Bldg. Construction: store t.i., offices, storage, metal studs, drywall, elect. and hvac relocate

Electrical: 1,842 sq ft of elect.

	27.63
	15.00
Permit Fee: $15	42.63
Total Elec. Fees	

Plumbing:

Permit Fee: $15	
Total Plumb. Fees:	

Heating & A/C alter

	4.50
	15.00
	19.50
Permit Fee: $15	
Total HVAC Fees:	

BUILDING/DEV. SVCS. DIVISIONS

4331	Total Elec/Plumb/Htg.		62.13
4731	Pln. Check Dep.	301.15	71.43
4731	Plan check Fees Balance		317.00
4330	Building Permit Fees		
4330	Investigation Fees		
4304	Sign Permit Fees		
4304	C. of O. Fee		7.35
2321	Strong Motion Fees		

PLANNING DIVISION

4720	C. of O. Fee	
4720	Plan Review Fee	36.00

ENGINEERING DIVISION

4818	Storm Drain Fees	
4822	Sewer Conn. Fees	
4802	Traffic Signal Fees	

PARK & RECREATION

4732	Park Development Fees	

CULTURAL DEVELOP. FUND

4335	Cultural Development Fees	493.91

Total Fees Due:

EXPIRATION

This permit shall be void and of no further force or effect if work is not commenced within 180 days or if work is suspended or abandoned for a period of 180 days or more after work is commenced. DEMOLITION PERMITS SHALL EXPIRE WITHIN 90 DAYS.

Job Address: ~~295 Carousel Mall Unit 78~~ APN.

BUILDING DEVELOPMENT PERMIT

CITY OF SAN BERNARDINO
300 North "D" Street • San Bernardino, CA 92418
DEPARTMENT OF PLANNING AND BUILDING SERVICES
Information — (909) 384-5071 Inspections — (909) 384-5078

PERMIT NUMBER 99594

Date:
Plan Ck.#

Job Address: 295 CAROUSEL MALL UNIT A7-8 APN:
Major Cross Sts: RIALTO AVE & G Tract/Lot:
Description of Project: Comercial TI

No. Rooms: No. Stories: Single story Sq. Ft.: 6077
Owner: ATO Rents Owner/Bldr. Yes No X
Mailing Address: 5480 E. Ferguson DR
City/State: City of Comerce CA Zip: 90022 Tel.: 1800 RENT RTO
Applicant/Contractor: Uprite const
Address: 4079 E Cherokee
City/State: Stockton CA Zip: 95215 Tel.: 209 931 5916
Contractor's State Lic. #: 652432 Bus. Lic.: NEW
Arch./Engr./Designer: San Joaquine Desine State Lic. No.:
Address: 7865 N. pershing Suite B
City/State: STOCKTON CA Zip: 95207 Tel.: 209 478 4013

(OFFICIAL USE ONLY)

BUILDING CODE REVIEW

Construction Type: Occupancy Type:
Sprinklers: Yes No
Flood Plain: Yes No Zone
High Wind: Yes No
High Fire: Yes No Zone

Pre-Permit/
Special Investigation No.:

Comments:

PLANNING REVIEW

Planning Case No.:
Zone: By:
Approval Date:
Comments:

CODE ENFORCEMENT

Case No.
Comments:

Workman's Comp. Insurance
Yes No
Issued by

***Before Issuing Permit** - Verify that the following applicable fees have been paid.*

6024 - Sewer Capacity / Cap Fees:
Date:
Recpt. No.
School District Fees:
Date:
Receipt No.: 679612
By:

Estimated Valuation:
Bldg. Construction:

Electrical:
Permit Fee: $15
Total Elec. Fees

Plumbing:
Permit Fee: $15
Total Plumb. Fees:

Heating & A/C
Permit Fee: $15
Total HVAC Fees:

BUILDING/DEV. SVCS. DIVISIONS

4331	Total Elec/Plumb/Htg.	
4731	Pln. Check Dep.	
4731	Plan check Fees Balance	
4330	Building Permit Fees	
4330	Investigation Fees	
4304	Sign Permit Fees	
4304	C. of O. Fee	
2321	Strong Motion Fees	

PLANNING DIVISION

4720	C. of O. Fee	
4720	Plan Review Fee	

ENGINEERING DIVISION

4818	Storm Drain Fees	
4822	Sewer Conn. Fees	
4802	Traffic Signal Fees	

PARK & RECREATION

4732	Park Development Fees	

CULTURAL DEVELOP. FUND

4335	Cultural Development Fees	

Total Fees Due:

EXPIRATION

This permit shall be void and of no further force or effect if work is not commended within 180 days or if work is suspended or abandoned for a period of 180 days or more after work is commenced. DEMOLITION PERMITS SHALL EXPIRE WITHIN 90 DAYS.

Job Address: _____ **Permit No.** _____

CITY OF SAN BERNARDINO

BUILDING DEVELOPMENT PERMIT DECLARATIONS

WORKERS' COMPENSATION DECLARATION:
I hereby affirm under penalty of perjury one of the following declarations:

☐ I have and will maintain a certificate of consent to self-insure for workers' compensation, as provided for by section 3700 of the Labor Code, for the performance of the work for which this permit is issued.

☐ I have and will maintain workers' compensation insurance, as required by section 3700 of the Labor Code, for the performance of the work for which this permit is issued. My workers' compensation insurance carrier and policy number are:

Carrier X STATE FUND

Policy Number X 571-94 # 5224

(This section need not be completed if the permit is valued at one hundred dollars ($100) or less.)

☐ I certify that in the performance of the work for which this permit is issued, I shall not employ any person in any manner so as to become subject to the workers' compensation laws of California, and agree that if I should become subject to the workers' compensation provisions of Section 3700 of the Labor Code, I shall forthwith comply with these provisions.

Applicant Signature: X Dean Dyl Date: _____

WARNING: FAILURE TO SECURE WORKERS' COMPENSATION COVERAGE IS UNLAWFUL AND SHALL SUBJECT AN EMPLOYER TO CRIMINAL PENALTIES AND CIVIL FINES UP TO ONE HUNDRED THOUSAND DOLLARS ($100,000), IN ADDITION TO THE COST OF COMPENSATION, DAMAGES AS PROVIDED FOR IN SECTION 3706 OF THE LABOR CODE, INTEREST, AND ATTORNEY'S FEES.

LICENSED CONTRACTORS DECLARATION:
I hereby affirm that I am licensed under provisions of Chapter 9 (commencing with Section 7000) of Division 3 of the Business and Professions Code, and my license is in full force and effect.

Contractor's Signature: X Dean Dyl Date: _____

CONSTRUCTION LENDING AGENCY:
☐ I hereby affirm that there is a construction lending agency for the performance of the work for which this permit is issued. (Sec. 3097, Civil Code).

Lender's Name _____ Lender's Address _____

☐ No Construction Lender

Signature: _____ Date: _____

OWNER-BUILDER DECLARATION:
I hereby affirm that under penalty of perjury that I am **EXEMPT FROM THE CONTRACTORS LICENSE LAW** for the following reason (Sec. 7031.5, Business and professions Code: Any city or county which requires a permit to construct, alter, improve, demolish, or repair any structure, prior to its issuance, also requires the applicant for such permit to file a signed statement that he or she is licensed pursuant to the provisions of the Contractors License Law (Chapter 9 (commencing with Section 7000) of Division 3 of the Business and Professions Code) or that he or she is exempt therefrom and the basis for the alleged exemption. Any violation of Section 7031.5 by any applicant for a permit subjects the applicant to a civil penalty of not more than five hundred dollars ($500).):

☐ I, as owner of the property, or my employees with wages as their sole compensation, **WILL DO THE WORK**, and the structure is not intended or offered for sale (Sec. 7044, Business and Professions Code: The Contractors License Law does not apply to an owner of property who builds or improves thereon, and who does such work himself or herself or through his or her own employees, provided that such improvements are not intended or offered for sale. If, however, the building or improvement is sold within one year of completion, the owner-builder will have the burden of proving that he or she did not build or improve for purpose of sale.).

☐ I, as owner of the property, am **EXCLUSIVELY CONTRACTING WITH LICENSED CONTRACTORS** to construct the project (Sec. 7044, Business and Professions Code: The Contractors License Law does not apply to an owner of property who builds or improves thereon, and who contracts for such projects with a contractor(s) licensed pursuant to the Contractors License Law.).

☐ I am exempt under sec. _____ Business and Professions Code for this reason: _____

Signature: _____ Date: _____

Owner ID verified by driver's license. ☐ Yes ☐ No Driver's License No. _____ Expires: _____

Verification of Ownership by (type of document, i.e. - property tax bill or deed): _____

DIVISION OF INDUSTRIAL SAFETY PERMIT CERTIFICATION:
☐ I hereby certify that no excavation five (5) or more feet in depth into which a person is required to descend, will be made in connection with work authorized by this permit, and that no building structure, scaffolding, falsework, or demolition or dismantling thereof, will be more than thirty-six (36) feet high. (Chap. 3.2, Grp 2, Art 2, Sec. 341, Title 8, California Administrative Code).

☐ As owner-builder, I will not employ anyone to do work which would require a permit from the Division of Industrial Safety, as noted above, unless such person has a permit to do such work from the division.

Signature: _____ Date: _____

Division of Industrial Safety Permit No. _____

HAZARDOUS MATERIALS AND EMISSIONS CERTIFICATION:

1. Will the applicant or present or future building occupant need to file and certify a Business Plan for emergency response to release or threatened release of a hazardous material?
   Yes ☐ No ☐
   (Section 25505 of the California Health and Safety Code requires, with some exceptions, that a Business Plan be filed with the County of San Bernardino by every business which has at any one time during a reported year a quantity of hazardous materials equal to or greater than a weight of 500 pounds, or a volume of 55 gallons, or 200 cubic feet of compressed gas at standard temperature and pressure).

2. Does or will the applicant or present or future building occupant need to file a registration form for acutely hazardous materials?
   Yes ☐ No ☐
   (Section 25533 of the California Health and Safety Code, with some exceptions, requires registration with the County of San Bernardino by each business which at any one time has on hand a quantity of acutely hazardous materials equal to or greater than a weight of 500 pounds, or a volume of 55 gallons, or 200 cubic feet of compressed gas at standard temperature and pressure).

3. Does or will the applicant or present or future building occupant need to prepare an RMPP (Risk Management and Prevention Program for acutely hazardous materials)?
   Yes ☐ No ☐
   (Section 25534 of the California Health and Safety Code provides that the County of San Bernardino may require the preparation, certification and filing with the County of an RMPP by businesses which are required to register acutely hazardous materials with the County).

4. If an RMPP is presently required, has Section 25534 of the California Health and Safety Code been fully complied with?
   Yes ☐ No ☐

5. Does or will the applicant or present or future building occupant require for the work which is the subject of this application a permit for such construction or modification from the South Coast Air Quality Management District or from any other air pollution control district or agency?
   Yes ☐ No ☐
   (Section 65850.2 of the California Government Code requires that the requested information be furnished on applications for non-residential building permits).

6. Will any part of the facility to be constructed under this permit be within 1000 feet from the outer boundaries of a school?
   Yes ☐ No ☐
   (If "yes", the facility must meet the requirement of Sections 25534 and 42303 of the California Health and Safety Code).

7. If a permit from the South Coast Air Quality Management District or other air pollution control district or agency is required for the work which is the subject of this application, have all of the disclosures prescribed by California Health and Safety Code Section 42303 been made?
   Yes ☐ No ☐

8. (If "yes", attach certificate of compliance from the appropriate air pollution control officer).

CERTIFICATE OF COMPLIANCE: I certify that under penalty of perjury the information given above is correct. I agree to comply with all state laws and city ordinances regarding Hazardous Materials and Emissions.

Signature: _____ Date: _____

CERTIFICATE OF COMPLIANCE AND AUTHORIZATION OF ENTRY: I certify that I have read this application and state that the information given is correct. I agree to comply with all state laws and city ordinances relating to building construction, and authorize representatives of the City of San Bernardino to enter upon the above-described property for inspection purposes.

Signature of Legal Owner(s) and/or Authorized Applicant: X Dean Dyl Date: 5-8-95

_____ Date: _____

Job Address: 685 & 689 SECOND ST APN.

BUILDING DEVELOPMENT PERMIT

CITY OF SAN BERNARDINO
300 North "D" Street • San Bernardino, CA 92418
DEPARTMENT OF PLANNING AND BUILDING SERVICES
Information — (909) 384-5071 Inspections — (909) 384-5078

PERMIT NUMBER 99594

Date:
Plan Ck.# 95-119

Job Address: 685 & 689 SECOND ST. APN:
Major Cross Sts: Tract/Lot:
Description of Project: STORE TI, ADDING OFFICES AND STORAGE.

No. Rooms: No. Stories: Sq. Ft.:
Owner: Owner/Bldr. Yes No
Mailing Address:
City/State: Zip: Tel.:
Applicant/Contractor:
Address:
City/State: Zip: Tel.:
Contractor's State Lic. #: Bus. Lic.:
Arch./Engr./Designer: State Lic. No.:
Address:
City/State: Zip: Tel.:

(OFFICIAL USE ONLY)

BUILDING CODE REVIEW

Construction Type: V-1 Occupancy Type: B-2
Sprinklers: Yes ✓ No
Flood Plain: Yes No Zone
High Wind: Yes No ✓
High Fire: Yes No ✓ Zone

Pre-Permit/
Special Investigation No.:
Comments: N/A

PLANNING REVIEW

Planning Case No.: 95-119
Zone: By: S.D.
Approval Date: 4/12/95
Comments: 4/12/96

CODE ENFORCEMENT

Case No.
Comments: N/A

Workman's Comp. Insurance
Yes No
Issued by

***Before Issuing Permit** - Verify that the following applicable fees have been paid.*

6024 - Sewer Capacity / Cap Fees:
Date:
Recpt. No. N/A
School District Fees:
Date:

Receipt No.: 679612
By:

Estimated Valuation: 35,000
Bldg. Construction: STORE T.I. OFFICES, STORAGE, METAL STUDS, DRYWALL, ELE AND HVAC RELOCATE.

Electrical: 1842 SQ. FEET OF ELE.

	27.63
Permit Fee: $15	15.00
Total Elec. Fees	42.63

Plumbing:

Permit Fee: $15	
Total Plumb. Fees:	

Heating & A/C DUCT ALTER

	4.50
Permit Fee: $15	15.00
Total HVAC Fees:	19.50

BUILDING/DEV. SVCS. DIVISIONS

4331	Total Elec/Plumb/Htg.		62.13
4731	Pln. Check Dep.	301.15	
4731	Plan check Fees Balance		71.43
4330	Building Permit Fees		317.00
4330	Investigation Fees		
4304	Sign Permit Fees		
4304	C. of O. Fee		7.35
2321	Strong Motion Fees		

PLANNING DIVISION

4720	C. of O. Fee	
4720	Plan Review Fee	36.00

ENGINEERING DIVISION

4818	Storm Drain Fees	
4822	Sewer Conn. Fees	
4802	Traffic Signal Fees	

PARK & RECREATION

4732	Park Development Fees	

CULTURAL DEVELOP. FUND

4335	Cultural Development Fees	

Total Fees Due: 493.91

EXPIRATION

This permit shall be void and of no further force or effect if work is not commended within 180 days or if work is suspended or abandoned for a period of 180 days or more after work is commenced. DEMOLITION PERMITS SHALL EXPIRE WITHIN 90 DAYS.

Job Address: _____ **Permit No.** _____

CITY OF SAN BERNARDINO

BUILDING DEVELOPMENT PERMIT DECLARATIONS

WORKERS' COMPENSATION DECLARATION:
I hereby affirm under penalty of perjury one of the following declarations:

☐ I have and will maintain a certificate of consent to self-insure for workers' compensation, as provided for by section 3700 of the Labor Code, for the performance of the work for which this permit is issued.

☐ I have and will maintain workers' compensation insurance, as required by section 3700 of the Labor Code, for the performance of the work for which this permit is issued. My workers' compensation insurance carrier and policy number are:

Carrier _____

Policy Number _____

(This section need not be completed if the permit is valued at one hundred dollars ($100) or less.)

☐ I certify that in the performance of the work for which this permit is issued, I shall not employ any person in any manner so as to become subject to the workers' compensation laws of California, and agree that if I should become subject to the workers' compensation provisions of Section 3700 of the Labor Code, I shall forthwith comply with these provisions.

Applicant Signature: _____ Date: _____

WARNING: FAILURE TO SECURE WORKERS' COMPENSATION COVERAGE IS UNLAWFUL AND SHALL SUBJECT AN EMPLOYER TO CRIMINAL PENALTIES AND CIVIL FINES UP TO ONE HUNDRED THOUSAND DOLLARS ($100,000), IN ADDITION TO THE COST OF COMPENSATION, DAMAGES AS PROVIDED FOR IN SECTION 3706 OF THE LABOR CODE, INTEREST, AND ATTORNEY'S FEES.

LICENSED CONTRACTORS DECLARATION:
I hereby affirm that I am licensed under provisions of Chapter 9 (commencing with Section 7000) of Division 3 of the Business and Professions Code, and my license is in full force and effect.

Contractor's Signature: _____ Date: _____

CONSTRUCTION LENDING AGENCY:
☐ I hereby affirm that there is a construction lending agency for the performance of the work for which this permit is issued. (Sec. 3097, Civil Code).

Lender's Name _____ Lender's Address _____

☐ No Construction Lender

Signature: _____ Date: _____

OWNER-BUILDER DECLARATION:
I hereby affirm that under penalty of perjury that I am **EXEMPT FROM THE CONTRACTORS LICENSE LAW** for the following reason (Sec. 7031.5, Business and professions Code: Any city or county which requires a permit to construct, alter, improve, demolish, or repair any structure, prior to its issuance, also requires the applicant for such permit to file a signed statement that he or she is licensed pursuant to the provisions of the Contractors License Law (Chapter 9 (commencing with Section 7000) of Division 3 of the Business and Professions Code) or that he or she is exempt therefrom and the basis for the alleged exemption. Any violation of Section 7031.5 by any applicant for a permit subjects the applicant to a civil penalty of not more than five hundred dollars ($500).):

☐ I, as owner of the property, or my employees with wages as their sole compensation, **WILL DO THE WORK**, and the structure is not intended or offered for sale (Sec. 7044, Business and Professions Code: The Contractors License Law does not apply to an owner of property who builds or improves thereon, and who does such work himself or herself or through his or her own employees, provided that such improvements are not intended or offered for sale. If, however, the building or improvement is sold within one year of completion, the owner-builder will have the burden of proving that he or she did not build or improve for purpose of sale.).

☐ I, as owner of the property, am **EXCLUSIVELY CONTRACTING WITH LICENSED CONTRACTORS** to construct the project (Sec. 7044, Business and Professions Code: The Contractors License Law does not apply to an owner of property who builds or improves thereon, and who contracts for such projects with a contractor(s) licensed pursuant to the Contractors License Law.).

☐ I am exempt under sec. _____ Business and Professions Code for this reason: _____

_____

Signature: _____ Date: _____

Owner ID verified by driver's license. ☐ Yes ☐ No Driver's License No. _____ Expires: _____

Verification of Ownership by (type of document, i.e. - property tax bill or deed): _____

DIVISION OF INDUSTRIAL SAFETY PERMIT CERTIFICATION:
☐ I hereby certify that no excavation five (5) or more feet in depth into which a person is required to descend, will be made in connection with work authorized by this permit, and that no building structure, scaffolding, falsework, or demolition or dismantling thereof, will be more than thirty-six (36) feet high. (Chap. 3.2, Grp 2, Art 2, Sec. 341, Title 8, California Administrative Code).

☐ As owner-builder, I will not employ anyone to do work which would require a permit from the Division of Industrial Safety, as noted above, unless such person has a permit to do such work from the division.

Signature: _____ Date: _____

Division of Industrial Safety Permit No. _____

HAZARDOUS MATERIALS AND EMISSIONS CERTIFICATION:

1. Will the applicant or present or future building occupant need to file and certify a Business Plan for emergency response to release or threatened release of a hazardous material?

Yes ☐ No ☐

(Section 25505 of the California Health and Safety Code requires, with some exceptions, that a Business Plan be filed with the County of San Bernardino by every business which has at any one time during a reported year a quantity of hazardous materials equal to or greater than a weight of 500 pounds, or a volume of 55 gallons, or 200 cubic feet of compressed gas at standard temperature and pressure).

2. Does or will the applicant or present or future building occupant need to file a registration form for acutely hazardous materials?

Yes ☐ No ☐

(Section 25533 of the California Health and Safety Code, with some exceptions, requires registration with the County of San Bernardino by each business which at any one time has on hand a quantity of acutely hazardous materials equal to or greater than a weight of 500 pounds, or a volume of 55 gallons, or 200 cubic feet of compressed gas at standard temperature and pressure).

3. Does or will the applicant or present or future building occupant need to prepare an RMPP (Risk Management and Prevention Program for acutely hazardous materials)?

Yes ☐ No ☐

(Section 25534 of the California Health and Safety Code provides that the County of San Bernardino may require the preparation, certification and filing with the County of an RMPP by businesses which are required to register acutely hazardous materials with the County).

4. If an RMPP is presently required, has Section 25534 of the California Health and Safety Code been fully complied with?

Yes ☐ No ☐

5. Does or will the applicant or present or future building occupant require for the work which is the subject of this application a permit for such construction or modification from the South Coast Air Quality Management District or from any other air pollution control district or agency?

Yes ☐ No ☐

(Section 65850.2 of the California Government Code requires that the requested information be furnished on applications for non-residential building permits).

6. Will any part of the facility to be constructed under this permit be within 1000 feet from the outer boundaries of a school?

Yes ☐ No ☐

(If "yes", the facility must meet the requirement of Sections 25534 and 42303 of the California Health and Safety Code).

7. If a permit from the South Coast Air Quality Management District or other air pollution control district or agency is required for the work which is the subject of this application, have all of the disclosures prescribed by California Health and Safety Code Section 42303 been made?

Yes ☐ No ☐

8. (If "yes", attach certificate of compliance from the appropriate air pollution control officer).

CERTIFICATE OF COMPLIANCE: I certify that under penalty of perjury the information given above is correct. I agree to comply with all state laws and city ordinances regarding Hazardous Materials and Emissions.

Signature: _____ Date: _____

CERTIFICATE OF COMPLIANCE AND AUTHORIZATION OF ENTRY: I certify that I have read this application and state that the information given is correct. I agree to comply with all state laws and city ordinances relating to building construction, and authorize representatives of the City of San Bernardino to enter upon the above-described property for inspection purposes.

Signature of Legal Owner(s) and/or Authorized Applicant _____ Date: _____

_____ Date: _____

2e

Address: 295 Carousel Mall, #219 APN.

BUILDING DEVELOPMENT PERMIT

CITY OF SAN BERNARDINO
300 North "D" Street • San Bernardino, CA 92418
DEPARTMENT OF PLANNING AND BUILDING SERVICES
Information — (909) 384-5071 Inspections — (909) LINK

PERMIT NUMBER 100529

Date: 08/23/95

Plan Ck.#

Job Address: 295 Carousel Mall, #219 APN:
Major Cross Sts: Replace A/C unit Tract/Lot:
Description of Project:

Approved
JM 2-23-96

No. Rooms: Carousel No. Stories: Sq. Ft.: XX
Owner: 295 Carousel Mall Owner/Bldr. Yes No
Mailing Address: San Bernardino, CA 92418 881-0406
City/State: Ontario Refrigeration Zip: Tel.:
Applicant/Contractor: 635 S. Mountain Avenue
Address: Ontario, CA 91762 984-2771
City/State: 315638 Zip: Tel.: 10926
Contractor's State Lic. #: Bus. Lic.:
Arch./Engr./Designer: State Lic. No.:
Address:
City/State: Zip: Tel.:

(OFFICIAL USE ONLY)

BUILDING CODE REVIEW

Construction Type: Occupancy Type:
Sprinklers: Yes No
Flood Plain: Yes No Zone
High Wind: Yes No
High Fire: Yes No Zone

Pre-Permit/
Special Investigation No.:

Comments:

PLANNING REVIEW N/A

Planning Case No.:
Zone: By:
Approval Date:
Comments:

CODE ENFORCEMENT N/A

Case No.
Comments:

Workman's Comp. Insurance
Yes No
Issued by

***Before Issuing Permit** - Verify that the following applicable fees have been paid.*

6024 - Sewer Capacity Cap Fees: N/A
Date:
Recpt. No.
School District Fees:
Date:
Receipt No.: 682564 C. Reed/vas
By:

Estimated Valuation:
Bldg. Construction:

Electrical:
Permit Fee: $15
Total Elec. Fees

Plumbing:
Permit Fee: $15
Total Plumb. Fees:

Heating & A/C Change out 3 ton A/C
9.00
15.00
Permit Fee: $15 24.00
Total HVAC Fees:

BUILDING/DEV. SVCS. DIVISIONS 24.00

4331	Total Elec/Plumb/Htg.	
4731	Pln. Check Dep.	
4731	Plan check Fees Balance	
4330	Building Permit Fees	
4330	Investigation Fees	
4304	Sign Permit Fees	
4304	C. of O. Fee	
2321	Strong Motion Fees	

PLANNING DIVISION

4720	C. of O. Fee	
4720	Plan Review Fee	

ENGINEERING DIVISION

4818	Storm Drain Fees	
4822	Sewer Conn. Fees	
4802	Traffic Signal Fees	

PARK & RECREATION

4732	Park Development Fees	

CULTURAL DEVELOP. FUND

4335	Cultural Development Fees	24.00

Total Fees Due:

EXPIRATION

This permit shall be void and of no further force or effect if work is not commended within 180 days or if work is suspended or abandoned for a period of 180 days or more after work is commenced. DEMOLITION PERMITS SHALL EXPIRE WITHIN 90 DAYS.

CITY OF SAN BERNARDINO PLANNING AND BUILDING SERVICES DEPARTMENT

BUILDING DEVELOPMENT PERMIT INSPECTION APPROVALS

INSPECTION REQUESTS
Requests for inspection shall be made in advance by calling (909) 384-LINK (384-5465) on the day prior to the date of inspection.

INSPECTION APPROVAL RECORD

Do not proceed until previous inspection block has been approved, if applicable.

INSPECTION ITEM	COMMENTS	OK DATE	INSPECTOR
Power Pole			
Rough Grading (Eng. Insp.)			
Setback			
Excavation/Forms/Steel/Footings			
Ground Plumbing			
Underground Electrical			
Slab Grade			
Masonry & Steel			
Masonry Grout			
Roof Sheathing			
Shear Nail			
Framing and Ventilation			
Rough Heating/Vents/A.C.			
Rough Electrical			
Rough Plumbing/Vents			
Insulation & Certificate			
Stucco-Mesh or Exterior Siding			
Lath or Drywall Nailing			
Stucco Scratch			
Stucco Brown			
Sewer/Sewage Disposal			
Water Service			
T-Bar			
Gas Line Air Test			
Roof Covering			
Pool Pre-Gunite			
Pool Pre-Plaster			
Demolition			
Final Electrical/Service			
Final Plumbing			
Final Heating/A.C. Refrig.			
Engr. Dept. Final			
Irrigation/Lanscaping		/	/
Planning Requirements			
Final Fire Approval			
Health Dept. Approval			
Final Construction			

FINAL INSPECTION — OK to Occupy _____ Inspector _____ Date

(Signed When Applicable) WHEN SIGNED, THIS PERMIT IS YOUR CERTIFICATE OF OCCUPANCY.

Job Address: 295 Carousel Mall #219 APN.

BUILDING DEVELOPMENT PERMIT

CITY OF SAN BERNARDINO
300 North "D" Street • San Bernardino, CA 92418
DEPARTMENT OF PLANNING AND BUILDING SERVICES
Information — (909) 384-5071 Inspections — (909) 384-5078

PERMIT NUMBER 100529

Date: 8/23/95

Plan Ck.#

Job Address: CANDY STORE CAROUSEL MALL #219 APN:
Major Cross Sts: Tract/Lot:
Description of Project: REPLACE A/C UNIT

No. Rooms: No. Stories: Sq. Ft.:
Owner: CAROUSEL MALL Owner/Bldr. Yes No X
Mailing Address: 295 CAROUSEL MALL
City/State: SAN BERNARDINO Zip: 92418 Tel.: 881-0406
Applicant/Contractor: ONTARIO REFRIGERATION
Address: 635 S. MOUNTAIN AVE
City/State: ONTARIO Zip: CA Tel.: 984-2771
Contractor's State Lic. #: 315638 Bus. Lic.: 10926
Arch./Engr./Designer: State Lic. No.:
Address:
City/State: Zip: Tel.:

(OFFICIAL USE ONLY)

BUILDING CODE REVIEW

Construction Type: Occupancy Type:
Sprinklers: Yes No
Flood Plain: Yes No Zone
High Wind: Yes No
High Fire: Yes No Zone

Pre-Permit/
Special Investigation No.:

Comments:

PLANNING REVIEW

Planning Case No.:
Zone: By:
Approval Date:
Comments: N/A

CODE ENFORCEMENT

Case No.
Comments: N/A

Workman's Comp. Insurance
Yes No
Issued by

***Before Issuing Permit** - Verify that the following applicable fees have been paid.*

6024 - Sewer Capacity / Cap Fees:
Date:
Recpt. No. N/A
School District Fees:
Date:

Receipt No.: 682664
By: CR

Estimated Valuation:
Bldg. Construction:

Electrical:
Permit Fee: $15
Total Elec. Fees

Plumbing:
Permit Fee: $15
Total Plumb. Fees:

Heating & A/C
3 TON A/C Change out 9 —
Permit Fee: $15 15 —
Total HVAC Fees: 24 —

BUILDING/DEV. SVCS. DIVISIONS

4331	Total Elec/Plumb/Htg.	24 —
4731	Pln. Check Dep.	
4731	Plan check Fees Balance	
4330	Building Permit Fees	
4330	Investigation Fees	
4304	Sign Permit Fees	
4304	C. of O. Fee	
2321	Strong Motion Fees	

PLANNING DIVISION

4720	C. of O. Fee	
4720	Plan Review Fee	

ENGINEERING DIVISION

4818	Storm Drain Fees	
4822	Sewer Conn. Fees	
4802	Traffic Signal Fees	

PARK & RECREATION

4732	Park Development Fees	

CULTURAL DEVELOP. FUND

4335	Cultural Development Fees	

Total Fees Due: 24 —

EXPIRATION

This permit shall be void and of no further force or effect if work is not commenced within 180 days or if work is suspended or abandoned for a period of 180 days or more after work is commenced. DEMOLITION PERMITS SHALL EXPIRE WITHIN 90 DAYS.

Job Address: _____ Permit No. _____

CITY OF SAN BERNARDINO

BUILDING DEVELOPMENT PERMIT DECLARATIONS

WORKERS' COMPENSATION DECLARATION:
I hereby affirm under penalty of perjury one of the following declarations:

☐ I have and will maintain a certificate of consent to self-insure for workers' compensation, as provided for by section 3700 of the Labor Code, for the performance of the work for which this permit is issued.

☑ I have and will maintain workers' compensation insurance, as required by section 3700 of the Labor Code, for the performance of the work for which this permit is issued. My workers' compensation insurance carrier and policy number are:

Carrier ~~SAFECO~~ CAL COMP

Policy Number ~~[illegible]~~ W955119893

(This section need not be completed if the permit is valued at one hundred dollars ($100) or less.)

☐ I certify that in the performance of the work for which this permit is issued, I shall not employ any person in any manner so as to become subject to the workers' compensation laws of California, and agree that if I should become subject to the workers' compensation provisions of Section 3700 of the Labor Code, I shall forthwith comply with these provisions.

Applicant Signature: _____ Date: 8-22-95

WARNING: FAILURE TO SECURE WORKERS' COMPENSATION COVERAGE IS UNLAWFUL AND SHALL SUBJECT AN EMPLOYER TO CRIMINAL PENALTIES AND CIVIL FINES UP TO ONE HUNDRED THOUSAND DOLLARS ($100,000), IN ADDITION TO THE COST OF COMPENSATION, DAMAGES AS PROVIDED FOR IN SECTION 3706 OF THE LABOR CODE, INTEREST, AND ATTORNEY'S FEES.

LICENSED CONTRACTORS DECLARATION:
I hereby affirm that I am licensed under provisions of Chapter 9 (commencing with Section 7000) of Division 3 of the Business and Professions Code, and my license is in full force and effect.

Contractor's Signature: _____ Date: 8-22-95

CONSTRUCTION LENDING AGENCY:
☐ I hereby affirm that there is a construction lending agency for the performance of the work for which this permit is issued. (Sec. 3097, Civil Code).

Lender's Name _____ Lender's Address _____

☐ No Construction Lender

Signature: _____ Date: _____

OWNER-BUILDER DECLARATION:
I hereby affirm that under penalty of perjury that I am **EXEMPT FROM THE CONTRACTORS LICENSE LAW** for the following reason (Sec. 7031.5, Business and professions Code: Any city or county which requires a permit to construct, alter, improve, demolish, or repair any structure, prior to its issuance, also requires the applicant for such permit to file a signed statement that he or she is licensed pursuant to the provisions of the Contractors License Law (Chapter 9 (commencing with Section 7000) of Division 3 of the Business and Professions Code) or that he or she is exempt therefrom and the basis for the alleged exemption. Any violation of Section 7031.5 by any applicant for a permit subjects the applicant to a civil penalty of not more than five hundred dollars ($500).):

☐ I, as owner of the property, or my employees with wages as their sole compensation, **WILL DO THE WORK**, and the structure is not intended or offered for sale (Sec. 7044, Business and Professions Code: The Contractors License Law does not apply to an owner of property who builds or improves thereon, and who does such work himself or herself or through his or her own employees, provided that such improvements are not intended or offered for sale. If, however, the building or improvement is sold within one year of completion, the owner-builder will have the burden of proving that he or she did not build or improve for purpose of sale.).

☐ I, as owner of the property, am **EXCLUSIVELY CONTRACTING WITH LICENSED CONTRACTORS** to construct the project (Sec. 7044, Business and Professions Code: The Contractors License Law does not apply to an owner of property who builds or improves thereon, and who contracts for such projects with a contractor(s) licensed pursuant to the Contractors License Law.).

☐ I am exempt under sec. _____ Business and Professions Code for this reason: _____

Signature: _____ Date: _____

Owner ID verified by driver's license. ☐ Yes ☐ No Driver's License No. _____ Expires: _____

Verification of Ownership by (type of document, i.e. - property tax bill or deed): _____

DIVISION OF INDUSTRIAL SAFETY PERMIT CERTIFICATION:
☐ I hereby certify that no excavation five (5) or more feet in depth into which a person is required to descend, will be made in connection with work authorized by this permit, and that no building structure, scaffolding, falsework, or demolition or dismantling thereof, will be more than thirty-six (36) feet high. (Chap. 3.2, Grp 2, Art 2, Sec. 341, Title 8, California Administrative Code).

☐ As owner-builder, I will not employ anyone to do work which would require a permit from the Division of Industrial Safety, as noted above, unless such person has a permit to do such work from the division.

Signature: _____ Date: _____

Division of Industrial Safety Permit No. _____

HAZARDOUS MATERIALS AND EMISSIONS CERTIFICATION:

1. Will the applicant or present or future building occupant need to file and certify a Business Plan for emergency response to release or threatened release of a hazardous material?
   Yes ☐ No ☐
   (Section 25505 of the California Health and Safety Code requires, with some exceptions, that a Business Plan be filed with the County of San Bernardino by every business which has at any one time during a reported year a quantity of hazardous materials equal to or greater than a weight of 500 pounds, or a volume of 55 gallons, or 200 cubic feet of compressed gas at standard temperature and pressure).

2. Does or will the applicant or present or future building occupant need to file a registration form for acutely hazardous materials?
   Yes ☐ No ☐
   (Section 25533 of the California Health and Safety Code, with some exceptions, requires registration with the County of San Bernardino by each business which at any one time has on hand a quantity of acutely hazardous materials equal to or greater than a weight of 500 pounds, or a volume of 55 gallons, or 200 cubic feet of compressed gas at standard temperature and pressure).

3. Does or will the applicant or present or future building occupant need to prepare an RMPP (Risk Management and Prevention Program for acutely hazardous materials)?
   Yes ☐ No ☐
   (Section 25534 of the California Health and Safety Code provides that the County of San Bernardino may require the preparation, certification and filing with the County of an RMPP by businesses which are required to register acutely hazardous materials with the County).

4. If an RMPP is presently required, has Section 25534 of the California Health and Safety Code been fully complied with?
   Yes ☐ No ☐

5. Does or will the applicant or present or future building occupant require for the work which is the subject of this application a permit for such construction or modification from the South Coast Air Quality Management District or from any other air pollution control district or agency?
   Yes ☐ No ☐
   (Section 65850.2 of the California Government Code requires that the requested information be furnished on applications for non-residential building permits).

6. Will any part of the facility to be constructed under this permit be within 1000 feet from the outer boundaries of a school?
   Yes ☐ No ☐
   (If "yes", the facility must meet the requirement of Sections 25534 and 42303 of the California Health and Safety Code).

7. If a permit from the South Coast Air Quality Management District or other air pollution control district or agency is required for the work which is the subject of this application, have all of the disclosures prescribed by California Health and Safety Code Section 42303 been made?
   Yes ☐ No ☐

8. (If "yes", attach certificate of compliance from the appropriate air pollution control officer).

CERTIFICATE OF COMPLIANCE: I certify that under penalty of perjury the information given above is correct. I agree to comply with all state laws and city ordinances regarding Hazardous Materials and Emissions.

Signature: _____ Date: _____

CERTIFICATE OF COMPLIANCE AND AUTHORIZATION OF ENTRY: I certify that I have read this application and state that the information given is correct. I agree to comply with all state laws and city ordinances relating to building construction, and authorize representatives of the City of San Bernardino to enter upon the above-described property for inspection purposes.

Signature of Legal Owner(s) and/or Authorized Applicant _____ Date: 8-22-95

_____ Date: _____

4

Job Address: 295 Carousel Mall APN. XXX

BUILDING DEVELOPMENT PERMIT

CITY OF SAN BERNARDINO
300 North "D" Street • San Bernardino, CA 92418
DEPARTMENT OF PLANNING AND BUILDING SERVICES
Information — (909) 384-5071 Inspections — (909) 384-5078

PERMIT NUMBER 101808

Date: 2/06/96

Plan Ck. #

Job Address: 295 Carousel Mall APN:
Major Cross Sts: Tract/Lot:
Description of Project: Fabricate and install one internally illuminated channel letter sign to read "CAL SUBS" (CAL SUBS)

No. Rooms: No. Stories: Sq. Ft.:
Owner: CAL SUBS - Robin Miller Owner/Bldr. Yes No
Mailing Address: 295 Carousell Mall
City/State: San Bernardino, CA Zip: 92401 Tel.: 876-7543 (Pgr.)
Applicant/Contractor: Electro-Lite Signs
Address: 9333 Ninth Street
City/State: Rancho Cucamonga, CA Zip: 91730 Tel.:
Contractor's State Lic. #: 514745 Bus. Lic.: 018160
Arch./Engr./Designer: State Lic. No.:
Address:
City/State: Zip: Tel.:

(OFFICIAL USE ONLY)

BUILDING CODE REVIEW

Construction Type: Occupancy Type:
Sprinklers: Yes No
Flood Plain: Yes No Zone
High Wind: Yes No
High Fire: Yes No Zone

Pre-Permit/
Special Investigation No.:

Comments:

PLANNING REVIEW

Planning Case No.:
Zone: By: SD
Approval Date: 2/06/96
Comments:

CODE ENFORCEMENT

Case No.
Comments:

Workman's Comp. Insurance
Yes X No
Issued by Citation

***Before Issuing Permit** - Verify that the following applicable fees have been paid.*

6024 - Sewer Capacity / Cap Fees:
Date:
Recpt. No.
School District Fees:
Date:

Receipt No.: 686364
By: C. Reed/kdw

Estimated Valuation: $800.00
Bldg. Construction:
Channel Letter Sign

Electrical:
Sign 15.00
Permit Fee: $15
Total Elec. Fees 30.00

Plumbing:
Permit Fee: $15
Total Plumb. Fees:

Heating & A/C
Permit Fee: $15
Total HVAC Fees:

BUILDING/DEV. SVCS. DIVISIONS

4331	Total Elec/Plumb/Htg.	30.00
4731	Pln. Check Dep.	
4731	Plan check Fees Balance	19.95
4330	Building Permit Fees	
4330	Investigation Fees	
4304	Sign Permit Fees	21.00
4304	C. of O. Fee	.50
2321	Strong Motion Fees	

PLANNING DIVISION

4720	C. of O. Fee	
4720	Plan Review Fee	

ENGINEERING DIVISION

4818	Storm Drain Fees	
4822	Sewer Conn. Fees	
4802	Traffic Signal Fees	

PARK & RECREATION

4732	Park Development Fees	

CULTURAL DEVELOP. FUND

4335	Cultural Development Fees	

Total Fees Due: 71.45

EXPIRATION

This permit shall be void and of no further force or effect if work is not commended within 180 days or if work is suspended or abandoned for a period of 180 days or more after work is commenced. DEMOLITION PERMITS SHALL EXPIRE WITHIN 90 DAYS.

CITY OF SAN BERNARDINO PLANNING AND BUILDING SERVICES DEPARTMENT

BUILDING DEVELOPMENT PERMIT INSPECTION APPROVALS

INSPECTION REQUESTS
Requests for inspection shall be made in advance by calling (909) 384-5078 on the day prior to the date of inspection.

INSPECTION APPROVAL RECORD

Do not proceed until previous inspection block has been approved, if applicable.

INSPECTION ITEM	COMMENTS	OK DATE	INSPECTOR
Power Pole			
Rough Grading (Eng. Insp.)			
Setback			
Excavation/Forms/Steel/Footings			
Ground Plumbing			
Underground Electrical			
Slab Grade			
Masonry & Steel			
Masonry Grout			
Roof Sheathing			
Shear Nail			
Framing and Ventilation			
Rough Heating/Vents/A.C.			
Rough Electrical			
Rough Plumbing/Vents			
Insulation & Certificate			
Stucco-Mesh or Exterior Siding			
Lath or Drywall Nailing			
Stucco Scratch			
Stucco Brown			
Sewer/Sewage Disposal			
Water Service			
T-Bar			
Gas Line Air Test			
Roof Covering			
Pool Pre-Gunite			
Pool Pre-Plaster			
Demolition			
Final Electrical/Service			
Final Plumbing			
Final Heating/A.C. Refrig.			
Engr. Dept. Final			
Irrigation/Lanscaping		/	/
Planning Requirements			
Final Fire Approval			
Health Dept. Approval			
Final Construction			

FINAL INSPECTION — OK to Occupy _____ Inspector _____ Date

(Signed When Applicable) WHEN SIGNED, THIS PERMIT IS YOUR CERTIFICATE OF OCCUPANCY.

Job Address: 295 Carousel Mall APN. XXX

BUILDING DEVELOPMENT PERMIT

CITY OF SAN BERNARDINO
300 North "D" Street • San Bernardino, CA 92418
DEPARTMENT OF PLANNING AND BUILDING SERVICES
Information — (909) 384-5071 Inspections — (909) 384-5078

PERMIT NUMBER 101808

Date: 2/06/96
Plan Ck. #

Job Address: 295 Carousel Mall APN:
Major Cross Sts: Tract/Lot:
Description of Project: Fabricate and install one internally illuminated channel letter sign to read "CAL SUBS" (CAL SUBS)

No. Rooms: No. Stories: Sq. Ft.:
Owner: CAL SUBS - Robin Miller Owner/Bldr. Yes No
Mailing Address: 295 Carousell Mall
City/State: San Bernardino, CA Zip: 92401 Tel.: 876-7543 (Pgr.)
Applicant/Contractor: Electro-Lite Signs
Address: 9333 Ninth Street
City/State: Rancho Cucamonga, CA Zip: 91730 Tel.:
Contractor's State Lic. #: 514745 Bus. Lic.: 018160
Arch./Engr./Designer: State Lic. No.:
Address:
City/State: Zip: Tel.:

(OFFICIAL USE ONLY)

BUILDING CODE REVIEW

Construction Type: Occupancy Type:
Sprinklers: Yes No
Flood Plain: Yes No Zone
High Wind: Yes No
High Fire: Yes No Zone

Pre-Permit/
Special Investigation No.:

Comments:

PLANNING REVIEW

Planning Case No.:
Zone: By: SD
Approval Date: 2/06/96
Comments:

CODE ENFORCEMENT

Case No.
Comments:

Workman's Comp. Insurance
Yes X No
Issued by Citation

***Before Issuing Permit** - Verify that the following applicable fees have been paid.*

6024 - Sewer Capacity / Cap Fees:
Date:
Recpt. No.
School District Fees:
Date:

Receipt No.: 686364
By: C. Reed/kdw

Estimated Valuation: $800.00
Bldg. Construction:

Channel Letter Sign

Electrical:
Sign 15.00
Permit Fee: $15
Total Elec. Fees 30.00

Plumbing:
Permit Fee: $15
Total Plumb. Fees:

Heating & A/C
Permit Fee: $15
Total HVAC Fees:

BUILDING/DEV. SVCS. DIVISIONS

4331	Total Elec/Plumb/Htg.	30.00
4731	Pln. Check Dep.	
4731	Plan check Fees Balance	19.95
4330	Building Permit Fees	
4330	Investigation Fees	
4304	Sign Permit Fees	21.00
4304	C. of O. Fee	
2321	Strong Motion Fees	.50

PLANNING DIVISION

4720	C. of O. Fee	
4720	Plan Review Fee	

ENGINEERING DIVISION

4818	Storm Drain Fees	
4822	Sewer Conn. Fees	
4802	Traffic Signal Fees	

PARK & RECREATION

4732	Park Development Fees	

CULTURAL DEVELOP. FUND

4335	Cultural Development Fees	

Total Fees Due: 71.45

EXPIRATION

This permit shall be void and of no further force or effect if work is not commenced within 180 days or if work is suspended or abandoned for a period of 180 days or more after work is commenced. DEMOLITION PERMITS SHALL EXPIRE WITHIN 90 DAYS.

Job Address: 295 CAROUSEL MALL APN.

BUILDING DEVELOPMENT PERMIT

CITY OF SAN BERNARDINO
300 North "D" Street • San Bernardino, CA 92418
DEPARTMENT OF PLANNING AND BUILDING SERVICES
Information — (909) 384-5071 Inspections — (909) 384-5078

PERMIT NUMBER 101808

Date: 2-6-96

Plan Ck. #

Job Address: 235 CAROUSEL MALL APN:
Major Cross Sts: Tract/Lot:
Description of Project: FABRICATE AND INSTALL ONE INTERNALLY ILLUMINATED CHANNEL LETTER SIGN TO READ "CAL SUBS"

No. Rooms: No. Stories: Sq. Ft.:
Owner: CAL SUBS - ROBIN MILLER Owner/Bldr. Yes ✓ No
Mailing Address: ~~[illegible]~~ 295 - CAROUSEL MALL
City/State: SAN BERN 92401 Zip: Tel.: Pager - 876-7543
Applicant/Contractor: ELECTRO-LITE SIGNS
Address: 9333 Ninth St
City/State: R. CUCA ~~[illegible]~~ Zip: 91730 Tel.:
Contractor's State Lic. #: 514745 Bus. Lic.: ~~[illegible]~~
Arch./Engr./Designer: State Lic. No.: 018160
Address:
City/State: Zip: Tel.:

(OFFICIAL USE ONLY)

BUILDING CODE REVIEW

Construction Type: Occupancy Type:
Sprinklers: Yes No
Flood Plain: Yes No Zone
High Wind: Yes No
High Fire: Yes No Zone

Pre-Permit/
Special Investigation No.:

Comments:

PLANNING REVIEW

Planning Case No.:
Zone: By: SD
Approval Date: 2-6-96
Comments:

CODE ENFORCEMENT

Case No. N/A
Comments:

Workman's Comp. Insurance
Yes No
Issued by Citation

***Before Issuing Permit** - Verify that the following applicable fees have been paid.*

6024 - Sewer Capacity / Cap Fees: N/A
Date:
Recpt. No.
School District Fees: N/A
Date:

Receipt No.: 086364
By:

Estimated Valuation: 800
Bldg. Construction: Channel Letters Sign

Electrical: SIGN

Permit Fee: $15	15
Total Elec. Fees	30

Plumbing:

Permit Fee: $15	
Total Plumb. Fees:	

Heating & A/C

Permit Fee: $15	
Total HVAC Fees:	

BUILDING/DEV. SVCS. DIVISIONS

4331	Total Elec/Plumb/Htg.		30
4731	Pln. Check Dep.		
4731	Plan check Fees Balance		19.50
4330	Building Permit Fees		
4330	Investigation Fees		
4304	Sign Permit Fees		21.00
4304	C. of O. Fee		
2321	Strong Motion Fees		.50

PLANNING DIVISION

4720	C. of O. Fee	
4720	Plan Review Fee	

ENGINEERING DIVISION

4818	Storm Drain Fees	
4822	Sewer Conn. Fees	
4802	Traffic Signal Fees	

PARK & RECREATION

4732	Park Development Fees	

CULTURAL DEVELOP. FUND

4335	Cultural Development Fees	

Total Fees Due: 71.45

EXPIRATION

This permit shall be void and of no further force or effect if work is not commended within 180 days or if work is suspended or abandoned for a period of 180 days or more after work is commenced. DEMOLITION PERMITS SHALL EXPIRE WITHIN 90 DAYS.

Job Address: 295 CAROUSEL MALL **Permit No.** _____

CITY OF SAN BERNARDINO

BUILDING DEVELOPMENT PERMIT DECLARATIONS

WORKERS' COMPENSATION DECLARATION:
I hereby affirm under penalty of perjury one of the following declarations:

☐ I have and will maintain a certificate of consent to self-insure for workers' compensation, as provided for by section 3700 of the Labor Code, for the performance of the work for which this permit is issued.

☐ I have and will maintain workers' compensation insurance, as required by section 3700 of the Labor Code, for the performance of the work for which this permit is issued. My workers' compensation insurance carrier and policy number are:

Carrier Citation

Policy Number WCP 22557

(This section need not be completed if the permit is valued at one hundred dollars ($100) or less.)

☐ I certify that in the performance of the work for which this permit is issued, I shall not employ any person in any manner so as to become subject to the workers' compensation laws of California, and agree that if I should become subject to the workers' compensation provisions of Section 3700 of the Labor Code, I shall forthwith comply with these provisions.

Applicant Signature: Susan Brown Date: 2-6-96

WARNING: FAILURE TO SECURE WORKERS' COMPENSATION COVERAGE IS UNLAWFUL AND SHALL SUBJECT AN EMPLOYER TO CRIMINAL PENALTIES AND CIVIL FINES UP TO ONE HUNDRED THOUSAND DOLLARS ($100,000), IN ADDITION TO THE COST OF COMPENSATION, DAMAGES AS PROVIDED FOR IN SECTION 3706 OF THE LABOR CODE, INTEREST, AND ATTORNEY'S FEES.

LICENSED CONTRACTORS DECLARATION:
I hereby affirm that I am licensed under provisions of Chapter 9 (commencing with Section 7000) of Division 3 of the Business and Professions Code, and my license is in full force and effect.

Contractor's Signature: Susan Brown Date: 2-6-96

CONSTRUCTION LENDING AGENCY:
☐ I hereby affirm that there is a construction lending agency for the performance of the work for which this permit is issued. (Sec. 3097, Civil Code).

Lender's Name _____ Lender's Address _____

☐ No Construction Lender

Signature: _____ Date: _____

OWNER-BUILDER DECLARATION:
I hereby affirm that under penalty of perjury that I am **EXEMPT FROM THE CONTRACTORS LICENSE LAW** for the following reason (Sec. 7031.5, Business and professions Code: Any city or county which requires a permit to construct, alter, improve, demolish, or repair any structure, prior to its issuance, also requires the applicant for such permit to file a signed statement that he or she is licensed pursuant to the provisions of the Contractors License Law (Chapter 9 (commencing with Section 7000) of Division 3 of the Business and Professions Code) or that he or she is exempt therefrom and the basis for the alleged exemption. Any violation of Section 7031.5 by any applicant for a permit subjects the applicant to a civil penalty of not more than five hundred dollars ($500).):

☐ I, as owner of the property, or my employees with wages as their sole compensation, **WILL DO THE WORK**, and the structure is not intended or offered for sale (Sec. 7044, Business and Professions Code: The Contractors License Law does not apply to an owner of property who builds or improves thereon, and who does such work himself or herself or through his or her own employees, provided that such improvements are not intended or offered for sale. If, however, the building or improvement is sold within one year of completion, the owner-builder will have the burden of proving that he or she did not build or improve for purpose of sale.).

☐ I, as owner of the property, am **EXCLUSIVELY CONTRACTING WITH LICENSED CONTRACTORS** to construct the project (Sec. 7044, Business and Professions Code: The Contractors License Law does not apply to an owner of property who builds or improves thereon, and who contracts for such projects with a contractor(s) licensed pursuant to the Contractors License Law.).

☐ I am exempt under sec. _____ Business and Professions Code for this reason: _____

Signature: _____ Date: _____

Owner ID verified by driver's license. ☐ Yes ☐ No Driver's License No. _____ Expires: _____

Verification of Ownership by (type of document, i.e. - property tax bill or deed): _____

DIVISION OF INDUSTRIAL SAFETY PERMIT CERTIFICATION:
☐ I hereby certify that no excavation five (5) or more feet in depth into which a person is required to descend, will be made in connection with work authorized by this permit, and that no building structure, scaffolding, falsework, or demolition or dismantling thereof, will be more than thirty-six (36) feet high. (Chap. 3.2, Grp 2, Art 2, Sec. 341, Title 8, California Administrative Code).

☐ As owner-builder, I will not employ anyone to do work which would require a permit from the Division of Industrial Safety, as noted above, unless such person has a permit to do such work from the division.

Signature: _____ Date: _____

Division of Industrial Safety Permit No. _____

HAZARDOUS MATERIALS AND EMISSIONS CERTIFICATION:

1. Will the applicant or present or future building occupant need to file and certify a Business Plan for emergency response to release or threatened release of a hazardous material?
   Yes ☐ No ☐
   (Section 25505 of the California Health and Safety Code requires, with some exceptions, that a Business Plan be filed with the County of San Bernardino by every business which has at any one time during a reported year a quantity of hazardous materials equal to or greater than a weight of 500 pounds, or a volume of 55 gallons, or 200 cubic feet of compressed gas at standard temperature and pressure).

2. Does or will the applicant or present or future building occupant need to file a registration form for acutely hazardous materials?
   Yes ☐ No ☐
   (Section 25533 of the California Health and Safety Code, with some exceptions, requires registration with the County of San Bernardino by each business which at any one time has on hand a quantity of acutely hazardous materials equal to or greater than a weight of 500 pounds, or a volume of 55 gallons, or 200 cubic feet of compressed gas at standard temperature and pressure).

3. Does or will the applicant or present or future building occupant need to prepare an RMPP (Risk Management and Prevention Program for acutely hazardous materials)?
   Yes ☐ No ☐
   (Section 25534 of the California Health and Safety Code provides that the County of San Bernardino may require the preparation, certification and filing with the County of an RMPP by businesses which are required to register acutely hazardous materials with the County).

4. If an RMPP is presently required, has Section 25534 of the California Health and Safety Code been fully complied with?
   Yes ☐ No ☐

5. Does or will the applicant or present or future building occupant require for the work which is the subject of this application a permit for such construction or modification from the South Coast Air Quality Management District or from any other air pollution control district or agency?
   Yes ☐ No ☐
   (Section 65850.2 of the California Government Code requires that the requested information be furnished on applications for non-residential building permits).

6. Will any part of the facility to be constructed under this permit be within 1000 feet from the outer boundaries of a school?
   Yes ☐ No ☐
   (If "yes", the facility must meet the requirement of Sections 25534 and 42303 of the California Health and Safety Code).

7. If a permit from the South Coast Air Quality Management District or other air pollution control district or agency is required for the work which is the subject of this application, have all of the disclosures prescribed by California Health and Safety Code Section 42303 been made?
   Yes ☐ No ☐

8. (If "yes", attach certificate of compliance from the appropriate air pollution control officer).

CERTIFICATE OF COMPLIANCE: I certify that under penalty of perjury the information given above is correct. I agree to comply with all state laws and city ordinances regarding Hazardous Materials and Emissions.

Signature: _____ Date: _____

CERTIFICATE OF COMPLIANCE AND AUTHORIZATION OF ENTRY: I certify that I have read this application and state that the information given is correct. I agree to comply with all state laws and city ordinances relating to building construction, and authorize representatives of the City of San Bernardino to enter upon the above-described property for inspection purposes.

Signature of Legal Owner(s) and/or Authorized Applicant: Susan Brown Date: 2-6-96

_____ Date: _____

4

Job Address: 295 Carousel Mall ~~SXXXXXX~~ APN.

BUILDING DEVELOPMENT PERMIT

CITY OF SAN BERNARDINO
300 North "D" Street • San Bernardino, CA 92418
DEPARTMENT OF PLANNING AND BUILDING SERVICES
Information — (909) 384-5071 Inspections — (909) 384-5078

PERMIT NUMBER 101969

Date: 3-1-96

Plan Ck. #

Job Address: 295 Carousel Mall APN:
Major Cross Sts: Tract/Lot:
Description of Project: demising wall

No. Rooms: No. Stories: Sq. Ft.:
Owner: Carousel Mall/Central City Co. Owner/Bldr. Yes No
Mailing Address: 295 Carousel Mall
City/State: San Bernardino, CA Zip: 92401 Tel.: 884-0106
Applicant/Contractor: P.F. Huisken Const.
Address: 12008 Minona Ct.
City/State: Grand Terrace, CA Zip: 92313 Tel.: 370-2876
Contractor's State Lic. #: 544132 Bus. Lic.:
Arch./Engr./Designer: State Lic. No.:
Address:
City/State: Zip: Tel.:

(OFFICIAL USE ONLY)

BUILDING CODE REVIEW

Construction Type: Occupancy Type:
Sprinklers: Yes No
Flood Plain: Yes No Zone
High Wind: Yes No
High Fire: Yes No Zone

Pre-Permit/
Special Investigation No.:

Comments:

PLANNING REVIEW

Planning Case No.:
Zone: By:
Approval Date:
Comments:

CODE ENFORCEMENT

Case No.
Comments:

Workman's Comp. Insurance
Yes No
Issued by

***Before Issuing Permit** - Verify that the following applicable fees have been paid.*

6024 - Sewer Capacity / Cap Fees:
Date:
Recpt. No.
School District Fees:
Date:
Receipt No.: 687034
By: DJ/das

Estimated Valuation: $3,000.00
Bldg. Construction: installation of non-bearing demising wall

Electrical:
Permit Fee: $15
Total Elec. Fees

Plumbing:
Permit Fee: $15
Total Plumb. Fees:

Heating & A/C
Permit Fee: $15
Total HVAC Fees:

BUILDING/DEV. SVCS. DIVISIONS

4331	Total Elec/Plumb/Htg.	
4731	Pln. Check Dep.	
4731	Plan check Fees Balance	51.30
4330	Building Permit Fees	54.00
4330	Investigation Fees	
4304	Sign Permit Fees	
4304	C. of O. Fee	
2321	Strong Motion Fees	.63

PLANNING DIVISION

4720	C. of O. Fee	
4720	Plan Review Fee	

ENGINEERING DIVISION

4818	Storm Drain Fees	
4822	Sewer Conn. Fees	
4802	Traffic Signal Fees	

PARK & RECREATION

4732	Park Development Fees	

CULTURAL DEVELOP. FUND

4335	Cultural Development Fees	

Total Fees Due: 105.93

EXPIRATION

This permit shall be void and of no further force or effect if work is not commended within 180 days or if work is suspended or abandoned for a period of 180 days or more after work is commenced. DEMOLITION PERMITS SHALL EXPIRE WITHIN 90 DAYS.

CITY OF SAN BERNARDINO PLANNING AND BUILDING SERVICES DEPARTMENT

BUILDING DEVELOPMENT PERMIT INSPECTION APPROVALS

INSPECTION REQUESTS
Requests for inspection shall be made in advance by calling (909) 384-5078 on the day prior to the date of inspection.

INSPECTION APPROVAL RECORD

Do not proceed until previous inspection block has been approved, if applicable.

INSPECTION ITEM	COMMENTS	OK DATE	INSPECTOR
Power Pole			
Rough Grading (Eng. Insp.)			
Setback			
Excavation/Forms/Steel/Footings			
Ground Plumbing			
Underground Electrical			
Slab Grade			
Masonry & Steel			
Masonry Grout			
Roof Sheathing			
Shear Nail			
Framing and Ventilation			
Rough Heating/Vents/A.C.			
Rough Electrical			
Rough Plumbing/Vents			
Insulation & Certificate			
Stucco-Mesh or Exterior Siding			
Lath or Drywall Nailing			
Stucco Scratch			
Stucco Brown			
Sewer/Sewage Disposal			
Water Service			
T-Bar			
Gas Line Air Test			
Roof Covering			
Pool Pre-Gunite			
Pool Pre-Plaster			
Demolition			
Final Electrical/Service			
Final Plumbing			
Final Heating/A.C. Refrig.			
Engr. Dept. Final			
Irrigation/Lanscaping		/	/
Planning Requirements			
Final Fire Approval			
Health Dept. Approval			
Final Construction			

FINAL INSPECTION — OK to Occupy _____ Inspector _____ Date

(Signed When Applicable) WHEN SIGNED, THIS PERMIT IS YOUR CERTIFICATE OF OCCUPANCY.

Job Address: 295 Carousel Mall ~~SXXXXXX~~ APN.

BUILDING DEVELOPMENT PERMIT

CITY OF SAN BERNARDINO
300 North "D" Street • San Bernardino, CA 92418
DEPARTMENT OF PLANNING AND BUILDING SERVICES
Information — (909) 384-5071 Inspections — (909) 384-5078

PERMIT NUMBER 101969

Date: 3-1-96
Plan Ck. #

Job Address: 295 Carousel Mall APN:
Major Cross Sts: Tract/Lot:
Description of Project: demising wall

No. Rooms: No. Stories: Sq. Ft.:
Owner: Carousel Mall/Central City Co. Owner/Bldr. Yes No
Mailing Address: 295 Carousel Mall
City/State: San Bernardino, CA Zip: 92401 Tel.: 884-0106
Applicant/Contractor: P.F. Huisken Const.
Address: 12008 Minona Ct.
City/State: Grand Terrace, CA Zip: 92313 Tel.: 370-2876
Contractor's State Lic. #: 544132 Bus. Lic.:
Arch./Engr./Designer: State Lic. No.:
Address:
City/State: Zip: Tel.:

(OFFICIAL USE ONLY)

BUILDING CODE REVIEW

Construction Type: Occupancy Type:
Sprinklers: Yes No
Flood Plain: Yes No Zone
High Wind: Yes No
High Fire: Yes No Zone

Pre-Permit/
Special Investigation No.:

Comments:

PLANNING REVIEW

Planning Case No.:
Zone: By:
Approval Date:
Comments:

CODE ENFORCEMENT

Case No.
Comments:

Workman's Comp. Insurance
Yes No
Issued by

***Before Issuing Permit** - Verify that the following applicable fees have been paid.*

6024 - Sewer Capacity / Cap Fees:
Date:
Recpt. No.
School District Fees:
Date:

Receipt No.: 687034
By: DJ/das

Estimated Valuation: $3,000.00
Bldg. Construction: installation of non-bearing dem demising wall

Electrical:
Permit Fee: $15
Total Elec. Fees

Plumbing:
Permit Fee: $15
Total Plumb. Fees:

Heating & A/C
Permit Fee: $15
Total HVAC Fees:

BUILDING/DEV. SVCS. DIVISIONS

4331	Total Elec/Plumb/Htg.	
4731	Pln. Check Dep.	
4731	Plan check Fees Balance	51.30
4330	Building Permit Fees	54.00
4330	Investigation Fees	
4304	Sign Permit Fees	
4304	C. of O. Fee	
2321	Strong Motion Fees	.63

PLANNING DIVISION

4720	C. of O. Fee	
4720	Plan Review Fee	

ENGINEERING DIVISION

4818	Storm Drain Fees	
4822	Sewer Conn. Fees	
4802	Traffic Signal Fees	

PARK & RECREATION

4732	Park Development Fees	

CULTURAL DEVELOP. FUND

4335	Cultural Development Fees	

Total Fees Due: 105.93

EXPIRATION

This permit shall be void and of no further force or effect if work is not commenced within 180 days or if work is suspended or abandoned for a period of 180 days or more after work is commenced. DEMOLITION PERMITS SHALL EXPIRE WITHIN 90 DAYS.

Job Address: 295 CAROUSEL MALL SP.E-1 SA APN.

BUILDING DEVELOPMENT PERMIT

CITY OF SAN BERNARDINO
300 North "D" Street • San Bernardino, CA 92418
DEPARTMENT OF PLANNING AND BUILDING SERVICES
Information — (909) 384-5071 Inspections — (909) 384-5078

PERMIT NUMBER 101969

Date: 3/1/96

Plan Ck. #

Job Address: 295 CAROUSEL MALL APN:
Major Cross Sts: Tract/Lot:
Description of Project: ~~RE-DEMISE SPACE~~ DEMISING WALL

No. Rooms: No. Stories: Sq. Ft.:
Owner: CAROUSEL MALL/CENTRALCITY CO. Owner/Bldr. Yes No
Mailing Address: 295 CAROUSEL MALL
City/State: SAN BERNARDINO CA Zip: 92401 Tel: (909) 884-0106
Applicant/Contractor: HUESTON CONST
Address: 1200 S MINNA CT.
City/State: GRAND TERRACE CA Zip: 92313 Tel.: 909 3702876
Contractor's State Lic. #: 544132 Bus. Lic.:
Arch./Engr./Designer: State Lic. No.:
Address:
City/State: Zip: Tel.:

(OFFICIAL USE ONLY)

BUILDING CODE REVIEW

Construction Type: Occupancy Type:
Sprinklers: Yes No
Flood Plain: Yes No Zone
High Wind: Yes No
High Fire: Yes No Zone

Pre-Permit/
Special Investigation No.:

Comments:

PLANNING REVIEW

Planning Case No.:
Zone: By:
Approval Date:
Comments:

CODE ENFORCEMENT

Case No.
Comments:

Workman's Comp. Insurance
Yes No
Issued by

***Before Issuing Permit** - Verify that the following applicable fees have been paid.*

6024 - Sewer Capacity / Cap Fees:
Date:
Recpt. No.
School District Fees:
Date:

Receipt No.: 685034
By: DJ.

Estimated Valuation: $3,000.00
Bldg. Construction: INSTALLATION OF NON-BEARING DEMISING

Electrical:
Permit Fee: $15
Total Elec. Fees

Plumbing:
Permit Fee: $15
Total Plumb. Fees:

Heating & A/C
Permit Fee: $15
Total HVAC Fees:

BUILDING/DEV. SVCS. DIVISIONS

4331	Total Elec/Plumb/Htg.	
4731	Pln. Check Dep.	
4731	Plan check Fees Balance	51.30
4330	Building Permit Fees	54.80
4330	Investigation Fees	
4304	Sign Permit Fees	
4304	C. of O. Fee	
2321	Strong Motion Fees	.60

PLANNING DIVISION

4720	C. of O. Fee	
4720	Plan Review Fee	

ENGINEERING DIVISION

4818	Storm Drain Fees	
4822	Sewer Conn. Fees	
4802	Traffic Signal Fees	

PARK & RECREATION

4732	Park Development Fees	

CULTURAL DEVELOP. FUND

4335	Cultural Development Fees	

Total Fees Due: 105.93

EXPIRATION

This permit shall be void and of no further force or effect if work is not commended within 180 days or if work is suspended or abandoned for a period of 180 days or more after work is commenced. DEMOLITION PERMITS SHALL EXPIRE WITHIN 90 DAYS.

Job Address: _____ **Permit No.** _____

CITY OF SAN BERNARDINO

BUILDING DEVELOPMENT PERMIT DECLARATIONS

WORKERS' COMPENSATION DECLARATION:
I hereby affirm under penalty of perjury one of the following declarations:

☐ I have and will maintain a certificate of consent to self-Insure for workers' compensation, as provided for by section 3700 of the Labor Code, for the performance of the work for which this permit is issued.

☐ I have and will maintain workers' compensation insurance, as required by section 3700 of the Labor Code, for the performance of the work for which this permit is issued. My workers' compensation insurance carrier and policy number are:

Carrier _____

Policy Number _____

(This section need not be completed if the permit is valued at one hundred dollars ($100) or less.)

☐ I certify that in the performance of the work for which this permit is issued, I shall not employ any person in any manner so as to become subject to the workers' compensation laws of California, and agree that if I should become subject to the workers' compensation provisions of Section 3700 of the Labor Code, I shall forthwith comply with these provisions.

Applicant Signature: _____ Date: _____

WARNING: FAILURE TO SECURE WORKERS' COMPENSATION COVERAGE IS UNLAWFUL AND SHALL SUBJECT AN EMPLOYER TO CRIMINAL PENALTIES AND CIVIL FINES UP TO ONE HUNDRED THOUSAND DOLLARS ($100,000), IN ADDITION TO THE COST OF COMPENSATION, DAMAGES AS PROVIDED FOR IN SECTION 3706 OF THE LABOR CODE, INTEREST, AND ATTORNEY'S FEES.

LICENSED CONTRACTORS DECLARATION:
I hereby affirm that I am licensed under provisions of Chapter 9 (commencing with Section 7000) of Division 3 of the Business and Professions Code, and my license is in full force and effect.

Contractor's Signature: _____ Date: _____

CONSTRUCTION LENDING AGENCY:
☐ I hereby affirm that there is a construction lending agency for the performance of the work for which this permit is issued. (Sec. 3097, Civil Code).

Lender's Name _____ Lender's Address _____

☐ No Construction Lender

Signature: _____ Date: _____

OWNER-BUILDER DECLARATION:
I hereby affirm that under penalty of perjury that I am **EXEMPT FROM THE CONTRACTORS LICENSE LAW** for the following reason (Sec. 7031.5, Business and professions Code: Any city or county which requires a permit to construct, alter, improve, demolish, or repair any structure, prior to its issuance, also requires the applicant for such permit to file a signed statement that he or she is licensed pursuant to the provisions of the Contractors License Law (Chapter 9 (commencing with Section 7000) of Division 3 of the Business and Professions Code) or that he or she is exempt therefrom and the basis for the alleged exemption. Any violation of Section 7031.5 by any applicant for a permit subjects the applicant to a civil penalty of not more than five hundred dollars ($500).):

☐ I, as owner of the property, or my employees with wages as their sole compensation, **WILL DO THE WORK**, and the structure is not intended or offered for sale (Sec. 7044, Business and Professions Code: The Contractors License Law does not apply to an owner of property who builds or improves thereon, and who does such work himself or herself or through his or her own employees, provided that such improvements are not intended or offered for sale. If, however, the building or improvement is sold within one year of completion, the owner-builder will have the burden of proving that he or she did not build or improve for purpose of sale.).

☐ I, as owner of the property, am **EXCLUSIVELY CONTRACTING WITH LICENSED CONTRACTORS** to construct the project (Sec. 7044, Business and Professions Code: The Contractors License Law does not apply to an owner of property who builds or improves thereon, and who contracts for such projects with a contractor(s) licensed pursuant to the Contractors License Law.).

☐ I am exempt under sec. _____ Business and Professions Code for this reason: _____

Signature: _____ Date: _____

Owner ID verified by driver's license. ☐ Yes ☐ No Driver's License No. _____ Expires: _____

Verification of Ownership by (type of document, i.e. - property tax bill or deed): _____

DIVISION OF INDUSTRIAL SAFETY PERMIT CERTIFICATION:
☐ I hereby certify that no excavation five (5) or more feet in depth into which a person is required to descend, will be made in connection with work authorized by this permit, and that no building structure, scaffolding, falsework, or demolition or dismantling thereof, will be more than thirty-six (36) feet high. (Chap. 3.2, Grp 2, Art 2, Sec. 341, Title 8, California Administrative Code).

☐ As owner-builder, I will not employ anyone to do work which would require a permit from the Division of Industrial Safety, as noted above, unless such person has a permit to do such work from the division.

Signature: _____ Date: _____

Division of Industrial Safety Permit No. _____

HAZARDOUS MATERIALS AND EMISSIONS CERTIFICATION:

1. Will the applicant or present or future building occupant need to file and certify a Business Plan for emergency response to release or threatened release of a hazardous material?
   Yes ☐ No ☐
   (Section 25505 of the California Health and Safety Code requires, with some exceptions, that a Business Plan be filed with the County of San Bernardino by every business which has at any one time during a reported year a quantity of hazardous materials equal to or greater than a weight of 500 pounds, or a volume of 55 gallons, or 200 cubic feet of compressed gas at standard temperature and pressure).

2. Does or will the applicant or present or future building occupant need to file a registration form for acutely hazardous materials?
   Yes ☐ No ☐
   (Section 25533 of the California Health and Safety Code, with some exceptions, requires registration with the County of San Bernardino by each business which at any one time has on hand a quantity of acutely hazardous materials equal to or greater than a weight of 500 pounds, or a volume of 55 gallons, or 200 cubic feet of compressed gas at standard temperature and pressure).

3. Does or will the applicant or present or future building occupant need to prepare an RMPP (Risk Management and Prevention Program for acutely hazardous materials)?
   Yes ☐ No ☐
   (Section 25534 of the California Health and Safety Code provides that the County of San Bernardino may require the preparation, certification and filing with the County of an RMPP by businesses which are required to register acutely hazardous materials with the County).

4. If an RMPP is presently required, has Section 25534 of the California Health and Safety Code been fully complied with?
   Yes ☐ No ☐

5. Does or will the applicant or present or future building occupant require for the work which is the subject of this application a permit for such construction or modification from the South Coast Air Quality Management District or from any other air pollution control district or agency?
   Yes ☐ No ☐
   (Section 65850.2 of the California Government Code requires that the requested information be furnished on applications for non-residential building permits).

6. Will any part of the facility to be constructed under this permit be within 1000 feet from the outer boundaries of a school?
   Yes ☐ No ☐
   (If "yes", the facility must meet the requirement of Sections 25534 and 42303 of the California Health and Safety Code).

7. If a permit from the South Coast Air Quality Management District or other air pollution control district or agency is required for the work which is the subject of this application, have all of the disclosures prescribed by California Health and Safety Code Section 42303 been made?
   Yes ☐ No ☐

8. (If "yes", attach certificate of compliance from the appropriate air pollution control officer).

CERTIFICATE OF COMPLIANCE: I certify that under penalty of perjury the information given above is correct. I agree to comply with all state laws and city ordinances regarding Hazardous Materials and Emissions.

Signature: _____ Date: _____

CERTIFICATE OF COMPLIANCE AND AUTHORIZATION OF ENTRY: I certify that I have read this application and state that the information given is correct. I agree to comply with all state laws and city ordinances relating to building construction, and authorize representatives of the City of San Bernardino to enter upon the above-described property for inspection purposes.

Signature of Legal Owner(s) and/or Authorized Applicant _____ Date: _____

_____ Date: _____

4

Job Address: 295 Carousel Mall APN. 134-211-34

BUILDING DEVELOPMENT PERMIT

CITY OF SAN BERNARDINO
300 North "D" Street • San Bernardino, CA 92418
DEPARTMENT OF PLANNING AND BUILDING SERVICES
Information — (909) 384-5071 Inspections — (909) 384-5078

PERMIT NUMBER 102273

Date: 4-10-96

Plan Ck. # SP 96-030

10/10/96

Job Address: 295 Carousel Mall APN: 134-211-34
Major Cross Sts: Tract/Lot:
Description of Project: American Family Theater Illuminated Canopies

No. Rooms: No. Stories: Sq. Ft.:
Owner: Central City Company Owner/Bldr. Yes No
Mailing Address: 295 Carousel Mall
City/State: San Bernardino, CA Zip: 92401 Tel.:
Applicant/Contractor: Quiel Bros. Signs, Inc.
Address: 272 South "I" Street
City/State: San Bernardino, CA Zip: 92410 Tel.: 885-4476
Contractor's State Lic. #: C 49110 Bus. Lic.: 10207
Arch./Engr./Designer: State Lic. No.:
Address:
City/State: Zip: Tel.:

(OFFICIAL USE ONLY)

BUILDING CODE REVIEW

Construction Type: Occupancy Type:
Sprinklers: Yes No
Flood Plain: Yes No Zone
High Wind: Yes No
High Fire: Yes No Zone

Pre-Permit/
Special Investigation No.:

Comments: 1994 MODEL CODES APPLY

PLANNING REVIEW

Planning Case No.: SP 96-030
Zone: By: S. Donaghe
Approval Date: 4/09/96
Comments:

CODE ENFORCEMENT

Case No.
Comments:

Workman's Comp. Insurance
Yes No
Issued by

***Before Issuing Permit** - Verify that the following applicable fees have been paid.*

6024 - Sewer Capacity / Cap Fees:
Date:
Recpt. No.
School District Fees:
Date:
Receipt No.: 688289
By: G. Franske/kdw

Estimated Valuation: $15,000.00
Bldg. Construction: 2 Canopy Signs

Electrical: Illuminated Signs 15.00
Permit Fee: $15
Total Elec. Fees 30.00

Plumbing:
Permit Fee: $15
Total Plumb. Fees:

Heating & A/C
Permit Fee: $15
Total HVAC Fees:

BUILDING/DEV. SVCS. DIVISIONS

4331	Total Elec/Plumb/Htg.		
4731	Pln. Check Dep.	-0-	
4731	Plan check Fees Balance		153.90
4330	Building Permit Fees		
4330	Investigation Fees		162.00
4304	Sign Permit Fees		
4304	C. of O. Fee		3.15
2321	Strong Motion Fees		

PLANNING DIVISION

4720	C. of O. Fee	
4720	Plan Review Fee	

ENGINEERING DIVISION

4818	Storm Drain Fees	
4822	Sewer Conn. Fees	
4803	Traffic Signal Fees	

PARK & RECREATION

4732	Park Development Fees	

CULTURAL DEVELOP. FUND

4335	Cultural Development Fees	

Total Fees Due: 319.05

EXPIRATION

This permit shall be void and of no further force or effect if work is not commenced within 180 days or if work is suspended or abandoned for a period of 180 days or more after work is commenced. DEMOLITION PERMITS SHALL EXPIRE WITHIN 90 DAYS.

CITY OF SAN BERNARDINO PLANNING AND BUILDING SERVICES DEPARTMENT

BUILDING DEVELOPMENT PERMIT INSPECTION APPROVALS

INSPECTION REQUESTS

Requests for inspection shall be made in advance by calling (909) 384-5078 on the day prior to the date of inspection.

INSPECTION APPROVAL RECORD

Do not proceed until previous inspection block has been approved, if applicable.

INSPECTION ITEM	COMMENTS	OK DATE	INSPECTOR
Power Pole			
Rough Grading (Eng. Insp.)			
Setback			
Excavation/Forms/Steel/Footings			
Ground Plumbing			
Underground Electrical			
Slab Grade			
Masonry & Steel			
Masonry Grout			
Roof Sheathing			
Shear Nail			
Framing and Ventilation			
Rough Heating/Vents/A.C.			
Rough Electrical			
Rough Plumbing/Vents			
Insulation & Certificate			
Stucco-Mesh or Exterior Siding			
Lath or Drywall Nailing			
Stucco Scratch			
Stucco Brown			
Sewer/Sewage Disposal			
Water Service			
T-Bar			
Gas Line Air Test			
Roof Covering			
Pool Pre-Gunite			
Pool Pre-Plaster			
Demolition			
Final Electrical/Service			
Final Plumbing			
Final Heating/A.C. Refrig.			
Engr. Dept. Final			
Irrigation/Lanscaping		/	/
Planning Requirements			
Final Fire Approval			
Health Dept. Approval			
Final Construction			

FINAL INSPECTION — OK to Occupy _____ Inspector _____ Date

(Signed When Applicable) WHEN SIGNED, THIS PERMIT IS YOUR CERTIFICATE OF OCCUPANCY.

City of San Bernardino Department of Planning & Building Services

BUILDING DIVISION

Phone: 384-5071

To: 295 Carousel Mall

Address: American Family Theatre Date 8-1-96

- CORRECTION NOTICE -

Permit No. 102273

Inspection Type:

① Repair electrical short at Disconnect switch under canopy

② Provide approved plans & jobcard on site at time of inspection

Thank You

Jack Moore

Inspector

Inspector's Office Hours 7:30 - 8:30 a.m.

☐ Please Make Corrections and Call for Reinspection

☐ Please Make Corrections and Proceed.

PLAN-4.06/bld (2-95)

Job Address: 295 Carousel Mall APN. 134-211-34

BUILDING DEVELOPMENT PERMIT

CITY OF SAN BERNARDINO
300 North "D" Street • San Bernardino, CA 92418
DEPARTMENT OF PLANNING AND BUILDING SERVICES
Information — (909) 384-5071 Inspections — (909) 384-5078

PERMIT NUMBER 102273

Date: 4-10-96
Plan Ck.# SP 96-030

Job Address: 295 Carousel Mall APN: 134-211-34
Major Cross Sts: Tract/Lot:
Description of Project: American Family Theater Illuminated Canopies

No. Rooms: No. Stories: Sq. Ft.:
Owner: Central City Company Owner/Bldr. Yes No
Mailing Address: 295 Carousel Mall
City/State: San Bernardino, CA Zip: 92401 Tel.:
Applicant/Contractor: Quiel Bros. Signs, Inc.
Address: 272 South "I" Street
City/State: San Bernardino, CA Zip: 92410 Tel.: 885-4476
Contractor's State Lic. #: C 49110 Bus. Lic.: 10207
Arch./Engr./Designer: State Lic. No.:
Address:
City/State: Zip: Tel.:

(OFFICIAL USE ONLY)

BUILDING CODE REVIEW

Construction Type: Occupancy Type:
Sprinklers: Yes No
Flood Plain: Yes No Zone
High Wind: Yes No
High Fire: Yes No Zone

Pre-Permit/
Special Investigation No.:

Comments:
1994 MODEL CODES APPLY

PLANNING REVIEW

Planning Case No.: SP 96-030
Zone: By: S. Donaghe
Approval Date: 4/09/96
Comments:

CODE ENFORCEMENT

Case No.
Comments:

Workman's Comp. Insurance
Yes No
Issued by

***Before Issuing Permit** - Verify that the following applicable fees have been paid.*

6024 - Sewer Capacity / Cap Fees:
Date:
Recpt. No.
School District Fees:
Date:

Receipt No.: 588289
By: G. Franske/kdw

Estimated Valuation: $15,000.00
Bldg. Construction:
2 Canopy Signs

Electrical:
Illuminated Signs
15.00
Permit Fee: $15
Total Elec. Fees 30.00

Plumbing:
Permit Fee: $15
Total Plumb. Fees:

Heating & A/C
Permit Fee: $15
Total HVAC Fees:

BUILDING/DEV. SVCS. DIVISIONS

4331	Total Elec/Plumb/Htg.		
4731	Pln. Check Dep.	-0-	
4731	Plan check Fees Balance		153.90
4330	Building Permit Fees		
4330	Investigation Fees		
4304	Sign Permit Fees		162.00
4304	C. of O. Fee		
2321	Strong Motion Fees		3.15

PLANNING DIVISION

4720	C. of O. Fee	
4720	Plan Review Fee	

ENGINEERING DIVISION

4818	Storm Drain Fees	
4822	Sewer Conn. Fees	
4803	Traffic Signal Fees	

PARK & RECREATION

4732	Park Development Fees	

CULTURAL DEVELOP. FUND

4335	Cultural Development Fees	

Total Fees Due: 319.05

EXPIRATION

This permit shall be void and of no further force or effect if work is not commended within 180 days or if work is suspended or abandoned for a period of 180 days or more after work is commenced. DEMOLITION PERMITS SHALL EXPIRE WITHIN 90 DAYS.

Job Address: 295 CAROUSEL MALL APN. 134-211-34

BUILDING DEVELOPMENT PERMIT

CITY OF SAN BERNARDINO
300 North "D" Street • San Bernardino, CA 92418
DEPARTMENT OF PLANNING AND BUILDING SERVICES
Information — (909) 384-5071 Inspections — (909) 384-5078

PERMIT NUMBER 102273

Date: 4-10-96
Plan Ck.#: SP96-030

Job Address: 295 CAROUSEL MALL APN: 134-211-34
Major Cross Sts: Tract/Lot:
Description of Project: AMERICAN FAMILY THEATER ILLUMINATED CANOPIES

No. Rooms: No. Stories: Sq. Ft.:
Owner: CENTRAL CITY COMPANY Owner/Bldr. Yes No
Mailing Address: 295 CAROUSEL MALL
City/State: SB Zip: 92401 Tel.:
Applicant/Contractor: QUIEL BROS SIGNS INC.
Address: 272 S. "I" ST.
City/State: SB CA Zip: 92410 Tel.: 885-4476
Contractor's State Lic. #: C49110 Bus. Lic.: 10207
Arch./Engr./Designer: State Lic. No.:
Address:
City/State: Zip: Tel.:

(OFFICIAL USE ONLY)

BUILDING CODE REVIEW

Construction Type: Occupancy Type:
Sprinklers: Yes No
Flood Plain: Yes No Zone
High Wind: Yes No
High Fire: Yes No Zone

Pre-Permit/
Special Investigation No.:

Comments:
1994 MODEL CODES APPLY

PLANNING REVIEW

Planning Case No.: SP 96-030
Zone: By: SD
Approval Date: 4-9-96
Comments:

CODE ENFORCEMENT

Case No.
Comments: MA

Workman's Comp. Insurance
Yes No
Issued by

***Before Issuing Permit** - Verify that the following applicable fees have been paid.*

6024 - Sewer Capacity / Cap Fees:
Date:
Recpt. No.
School District Fees:
Date:
Receipt No.: 688289
By: GEM

Estimated Valuation: 15,000.00
Bldg. Construction: 2 CANOPY SIGNS

Electrical: ILLUMINATED SIGNS
15.00
Permit Fee: $15
Total Elec. Fees 30.00

Plumbing:
Permit Fee: $15
Total Plumb. Fees:

Heating & A/C
Permit Fee: $15
Total HVAC Fees:

BUILDING/DEV. SVCS. DIVISIONS

4331	Total Elec/Plumb/Htg.		
4731	Pln. Check Dep.	Ø	
4731	Plan check Fees Balance		153.90
4330	Building Permit Fees		
4330	Investigation Fees		
4304	Sign Permit Fees		162.00
4304	C. of O. Fee		
2321	Strong Motion Fees		3.15

PLANNING DIVISION

4720	C. of O. Fee	
4720	Plan Review Fee	

ENGINEERING DIVISION

4818	Storm Drain Fees	
4822	Sewer Conn. Fees	
4802	Traffic Signal Fees	

PARK & RECREATION

4732	Park Development Fees	

CULTURAL DEVELOP. FUND

4335	Cultural Development Fees	

Total Fees Due: 319.05

EXPIRATION

This permit shall be void and of no further force or effect if work is not commended within 180 days or if work is suspended or abandoned for a period of 180 days or more after work is commenced. DEMOLITION PERMITS SHALL EXPIRE WITHIN 90 DAYS.

Job Address: _____ **Permit No.** _____

CITY OF SAN BERNARDINO

BUILDING DEVELOPMENT PERMIT DECLARATIONS

WORKERS' COMPENSATION DECLARATION:
I hereby affirm under penalty of perjury one of the following declarations:

☐ I have and will maintain a certificate of consent to self-insure for workers' compensation, as provided for by section 3700 of the Labor Code, for the performance of the work for which this permit is issued.

☐ I have and will maintain workers' compensation insurance, as required by section 3700 of the Labor Code, for the performance of the work for which this permit is issued. My workers' compensation Insurance carrier and policy number are:

Carrier STATE FUND

Policy Number 478-94 UNIT 37

(This section need not be completed if the permit is valued at one hundred dollars ($100) or less.)

☐ I certify that in the performance of the work for which this permit is issued, I shall not employ any person in any manner so as to become subject to the workers' compensation laws of California, and agree that if I should become subject to the workers' compensation provisions of Section 3700 of the Labor Code, I shall forthwith comply with these provisions.

Applicant Signature: K. Gnalh Date: 4-10-96

WARNING: FAILURE TO SECURE WORKERS' COMPENSATION COVERAGE IS UNLAWFUL AND SHALL SUBJECT AN EMPLOYER TO CRIMINAL PENALTIES AND CIVIL FINES UP TO ONE HUNDRED THOUSAND DOLLARS ($100,000), IN ADDITION TO THE COST OF COMPENSATION, DAMAGES AS PROVIDED FOR IN SECTION 3706 OF THE LABOR CODE, INTEREST, AND ATTORNEY'S FEES.

LICENSED CONTRACTORS DECLARATION:
I hereby affirm that I am licensed under provisions of Chapter 9 (commencing with Section 7000) of Division 3 of the Business and Professions Code, and my license is in full force and effect.

Contractor's Signature: K. Gnalh Date: 4-10-96

CONSTRUCTION LENDING AGENCY:
☐ I hereby affirm that there is a construction lending agency for the performance of the work for which this permit is issued. (Sec. 3097, Civil Code).

Lender's Name _____ Lender's Address _____

☐ No Construction Lender

Signature: _____ Date: _____

OWNER-BUILDER DECLARATION:
I hereby affirm that under penalty of perjury that I am **EXEMPT FROM THE CONTRACTORS LICENSE LAW** for the following reason (Sec. 7031.5, Business and professions Code: Any city or county which requires a permit to construct, alter, improve, demolish, or repair any structure, prior to its issuance, also requires the applicant for such permit to file a signed statement that he or she is licensed pursuant to the provisions of the Contractors License Law (Chapter 9 (commencing with Section 7000) of Division 3 of the Business and Professions Code) or that he or she is exempt therefrom and the basis for the alleged exemption. Any violation of Section 7031.5 by any applicant for a permit subjects the applicant to a civil penalty of not more than five hundred dollars ($500).):

☐ I, as owner of the property, or my employees with wages as their sole compensation, **WILL DO THE WORK**, and the structure is not intended or offered for sale (Sec. 7044, Business and Professions Code: The Contractors License Law does not apply to an owner of property who builds or improves thereon, and who does such work himself or herself or through his or her own employees, provided that such improvements are not intended or offered for sale. If, however, the building or improvement is sold within one year of completion, the owner-builder will have the burden of proving that he or she did not build or improve for purpose of sale.).

☐ I, as owner of the property, am **EXCLUSIVELY CONTRACTING WITH LICENSED CONTRACTORS** to construct the project (Sec. 7044, Business and Professions Code: The Contractors License Law does not apply to an owner of property who builds or improves thereon, and who contracts for such projects with a contractor(s) licensed pursuant to the Contractors License Law.).

☐ I am exempt under sec. _____ Business and Professions Code for this reason: _____

Signature: _____ Date: _____

Owner ID verified by driver's license. ☐ Yes ☐ No Driver's License No. _____ Expires: _____

Verification of Ownership by (type of document, i.e. - property tax bill or deed): _____

DIVISION OF INDUSTRIAL SAFETY PERMIT CERTIFICATION:
☐ I hereby certify that no excavation five (5) or more feet in depth into which a person is required to descend, will be made in connection with work authorized by this permit, and that no building structure, scaffolding, falsework, or demolition or dismantling thereof, will be more than thirty-six (36) feet high. (Chap. 3.2, Grp 2, Art 2, Sec. 341, Title 8, California Administrative Code).

☐ As owner-builder, I will not employ anyone to do work which would require a permit from the Division of Industrial Safety, as noted above, unless such person has a permit to do such work from the division.

Signature: _____ Date: _____

Division of Industrial Safety Permit No. _____

HAZARDOUS MATERIALS AND EMISSIONS CERTIFICATION:

1. Will the applicant or present or future building occupant need to file and certify a Business Plan for emergency response to release or threatened release of a hazardous material?

Yes ☐ No ☐

(Section 25505 of the California Health and Safety Code requires, with some exceptions, that a Business Plan be filed with the County of San Bernardino by every business which has at any one time during a reported year a quantity of hazardous materials equal to or greater than a weight of 500 pounds, or a volume of 55 gallons, or 200 cubic feet of compressed gas at standard temperature and pressure).

2. Does or will the applicant or present or future building occupant need to file a registration form for acutely hazardous materials?

Yes ☐ No ☐

(Section 25533 of the California Health and Safety Code, with some exceptions, requires registration with the County of San Bernardino by each business which at any one time has on hand a quantity of acutely hazardous materials equal to or greater than a weight of 500 pounds, or a volume of 55 gallons, or 200 cubic feet of compressed gas at standard temperature and pressure).

3. Does or will the applicant or present or future building occupant need to prepare an RMPP (Risk Management and Prevention Program for acutely hazardous materials)?

Yes ☐ No ☐

(Section 25534 of the California Health and Safety Code provides that the County of San Bernardino may require the preparation, certification and filing with the County of an RMPP by businesses which are required to register acutely hazardous materials with the County).

4. If an RMPP is presently required, has Section 25534 of the California Health and Safety Code been fully complied with?

Yes ☐ No ☐

5. Does or will the applicant or present or future building occupant require for the work which is the subject of this application a permit for such construction or modification from the South Coast Air Quality Management District or from any other air pollution control district or agency?

Yes ☐ No ☐

(Section 65850.2 of the California Government Code requires that the requested information be furnished on applications for non-residential building permits).

6. Will any part of the facility to be constructed under this permit be within 1000 feet from the outer boundaries of a school?

Yes ☐ No ☐

(If "yes", the facility must meet the requirement of Sections 25534 and 42303 of the California Health and Safety Code).

7. If a permit from the South Coast Air Quality Management District or other air pollution control district or agency is required for the work which is the subject of this application, have all of the disclosures prescribed by California Health and Safety Code Section 42303 been made?

Yes ☐ No ☐

8. (If "yes", attach certificate of compliance from the appropriate air pollution control officer).

CERTIFICATE OF COMPLIANCE: I certify that under penalty of perjury the information given above is correct. I agree to comply with all state laws and city ordinances regarding Hazardous Materials and Emissions.

Signature: _____ Date: _____

CERTIFICATE OF COMPLIANCE AND AUTHORIZATION OF ENTRY: I certify that I have read this application and state that the information given is correct. I agree to comply with all state laws and city ordinances relating to building construction, and authorize representatives of the City of San Bernardino to enter upon the above-described property for inspection purposes.

Signature of Legal Owner(s) and/or Authorized Applicant _____ Date: _____

K. Gnalh Date: 4-10-96

Job Address: 295 Carousel Mall, #125 APN. 134-211-34

BUILDING DEVELOPMENT PERMIT

CITY OF SAN BERNARDINO
300 North "D" Street • San Bernardino, CA 92418
DEPARTMENT OF PLANNING AND BUILDING SERVICES
Information — (909) 384-5071 Inspections — (909) 384-5078

PERMIT NUMBER 102918

Date: 6/26/96
Plan Ck.# 96-165

Job Address: 295 Carousel Mall, #125 APN: 134-211-34
Major Cross Sts: Tract/Lot:
Description of Project: T.I. Jewelry store "Don Roberto Jewelers"

No. Rooms: No. Stories: Sq. Ft.: 1,044
Owner: Central City Mall Owner/Bldr. Yes No
Mailing Address: 295 Central City Mall
City/State: San Bernardino, CA Zip: 92401 Tel.:
Applicant/Contractor: The Mutz Company
Address: 4570 Campus A
City/State: Newport Beach, CA Zip: 92660 Tel.: 714/252-2122
Contractor's State Lic. #: XXXXXXXXX B 547753 Bus. Lic.:
Arch./Engr./Designer: XXXXXXXXXXXXXXXXXXXXXXXXXX Tom Campos State Lic. No.:
Address: XXX 1043 Irvine Avenue, Ste 347
City/State: Newport Beach, CA Zip: 92660 Tel.: 714/261-6040

(OFFICIAL USE ONLY)

BUILDING CODE REVIEW

Construction Type: I Occupancy Type: M
Sprinklers: Yes X No
Flood Plain: Yes No Zone
High Wind: Yes No X
High Fire: Yes No X Zone

Pre-Permit/
Special Investigation No.:

Comments:
1994 MODEL CODES APPLY

PLANNING REVIEW

Planning Case No.: 96-165
Zone: CR-I By: REP
Approval Date: 6/10/96
Comments: Retail T.I.

CODE ENFORCEMENT

Case No.
Comments:

Workman's Comp. Insurance
Yes No
Issued by

***Before Issuing Permit** - Verify that the following applicable fees have been paid.*

6024 - Sewer Capacity / Cap Fees:
Date:
Recpt. No.
School District Fees:
Date:

Receipt No.: 690449
By: G. Franske/kow

Estimated Valuation: $21,220.00
Bldg. Construction:
Retail T.I. For Jewelry Store

Electrical:
General Wiring 15.66
Permit Fee: $15
Total Elec. Fees 30.66

Plumbing:
Permit Fee: $15
Total Plumb. Fees:

Heating & A/C
Permit Fee: $15
Total HVAC Fees:

BUILDING/DEV. SVCS. DIVISIONS

4331	Total Elec/Plumb/Htg.		30.66
4731	Pln. Check Dep.	85.50	
4731	Plan check Fees Balance		171.77
4330	Building Permit Fees		225.00
4330	Investigation Fees		
4304	Sign Permit Fees		
4304	C. of O. Fee		
2321	Strong Motion Fees		4.62

PLANNING DIVISION

4720	C. of O. Fee	
4720	Plan Review Fee	37.00

ENGINEERING DIVISION

4818	Storm Drain Fees	
4822	Sewer Conn. Fees	
4803	Traffic Signal Fees	

PARK & RECREATION

4732	Park Development Fees	

CULTURAL DEVELOP. FUND

4335	Cultural Development Fees	

Total Fees Due: 469.05

EXPIRATION

This permit shall be void and of no further force or effect if work is not commended within 180 days or if work is suspended or abandoned for a period of 180 days or more after work is commenced. DEMOLITION PERMITS SHALL EXPIRE WITHIN 90 DAYS.

Job Address: 295 CAROUSEL MALL #125 APN. 134-211-34

BUILDING DEVELOPMENT PERMIT

CITY OF SAN BERNARDINO
300 North "D" Street • San Bernardino, CA 92418
DEPARTMENT OF PLANNING AND BUILDING SERVICES
Information — (909) 384-5071 Inspections — (909) 384-5078

PERMIT NUMBER 102918

Date: 6-26-96
Plan Ck. # 96-165

Job Address: 295 CAROUSEL MALL #125 APN: 134-211-34
Major Cross Sts: Tract/Lot:
Description of Project: T.I. JEWELRY STORE "DON ROBERTO JEWELERS

No. Rooms: No. Stories: Sq. Ft.: 1044
Owner: CENTRAL CITY MALL Owner/Bldr. Yes No
Mailing Address: 295 CENTRAL CITY MALL
City/State: SB CA Zip: 92401 Tel.:
Applicant/Contractor: The Muf Co
Address: 4570 Campus A.
City/State: Newport Beach Cal Zip: 92660 Tel.: 714-252-2122
Contractor's State Lic. #: B547753 Bus. Lic.:
Arch./Engr./Designer: Tom Campos State Lic. No.: —
Address: 1043 IRVINE AVE STE 347
City/State: NEWPORT BEACH CA Zip: 92660 Tel.: (714) 261-6040

(OFFICIAL USE ONLY)

BUILDING CODE REVIEW
Construction Type: I Occupancy Type: M
Sprinklers: Yes ✓ No
Flood Plain: Yes No Zone
High Wind: Yes No ✓
High Fire: Yes No ✓ Zone

Pre-Permit/
Special Investigation No.:

~~1994 MODEL CODES APPLY~~

PLANNING REVIEW
Planning Case No.: 96-165
Zone: CR-1 By: MEP
Approval Date: 6-10-96
Comments: RETAIL T.I.

CODE ENFORCEMENT
Case No.
Comments: N/A

Workman's Comp. Insurance
Yes No
Issued by

***Before Issuing Permit** - Verify that the following applicable fees have been paid.*

6024 - Sewer Capacity / Cap Fees:
Date:
Recpt. No.
School District Fees:
Date:

Receipt No.: 690449
By: GEM

Estimated Valuation: $21220.00
Bldg. Construction: RETAIL T.I. FOR JEWELRY STORE

Electrical: GENERAL WIRING
15.66
Permit Fee: $15
Total Elec. Fees 30.66

Plumbing:
Permit Fee: $15
Total Plumb. Fees:

Heating & A/C
Permit Fee: $15
Total HVAC Fees:

BUILDING/DEV. SVCS. DIVISIONS

4331	Total Elec/Plumb/Htg.		30.66
4731	Pln. Check Dep.	85.50	
4731	Plan check Fees Balance		171.77
4330	Building Permit Fees		225.00
4330	Investigation Fees		
4304	Sign Permit Fees		
4304	C. of O. Fee		
2321	Strong Motion Fees		4.62

PLANNING DIVISION

4720	C. of O. Fee	
4720	Plan Review Fee	37.00

ENGINEERING DIVISION

4818	Storm Drain Fees	
4822	Sewer Conn. Fees	
4802	Traffic Signal Fees	

PARK & RECREATION

4732	Park Development Fees	

CULTURAL DEVELOP. FUND

4335	Cultural Development Fees	

Total Fees Due: 469.05

EXPIRATION
This permit shall be void and of no further force or effect if work is not commended within 180 days or if work is suspended or abandoned for a period of 180 days or more after work is commenced. DEMOLITION PERMITS SHALL EXPIRE WITHIN 90 DAYS.

Job Address: _____ **Permit No.** _____

CITY OF SAN BERNARDINO

BUILDING DEVELOPMENT PERMIT DECLARATIONS

WORKERS' COMPENSATION DECLARATION:
I hereby affirm under penalty of perjury one of the following declarations:

☐ I have and will maintain a certificate of consent to self-insure for workers' compensation, as provided for by section 3700 of the Labor Code, for the performance of the work for which this permit is issued.

☑ I have and will maintain workers' compensation insurance, as required by section 3700 of the Labor Code, for the performance of the work for which this permit is issued. My workers' compensation insurance carrier and policy number are:

Carrier State Fund

Policy Number 5 181 172

(This section need not be completed if the permit is valued at one hundred dollars ($100) or less.)

☐ I certify that in the performance of the work for which this permit is issued, I shall not employ any person in any manner so as to become subject to the workers' compensation laws of California, and agree that if I should become subject to the workers' compensation provisions of Section 3700 of the Labor Code, I shall forthwith comply with these provisions.

Applicant Signature: _____ Date: 6-26-96

WARNING: FAILURE TO SECURE WORKERS' COMPENSATION COVERAGE IS UNLAWFUL AND SHALL SUBJECT AN EMPLOYER TO CRIMINAL PENALTIES AND CIVIL FINES UP TO ONE HUNDRED THOUSAND DOLLARS ($100,000), IN ADDITION TO THE COST OF COMPENSATION, DAMAGES AS PROVIDED FOR IN SECTION 3706 OF THE LABOR CODE, INTEREST, AND ATTORNEY'S FEES.

LICENSED CONTRACTORS DECLARATION:
I hereby affirm that I am licensed under provisions of Chapter 9 (commencing with Section 7000) of Division 3 of the Business and Professions Code, and my license is in full force and effect.

Contractor's Signature: _____ Date: 6-26-96

CONSTRUCTION LENDING AGENCY:
☐ I hereby affirm that there is a construction lending agency for the performance of the work for which this permit is issued. (Sec. 3097, Civil Code).

Lender's Name _____ Lender's Address _____

☐ No Construction Lender

Signature: _____ Date: _____

OWNER-BUILDER DECLARATION:
I hereby affirm that under penalty of perjury that I am **EXEMPT FROM THE CONTRACTORS LICENSE LAW** for the following reason (Sec. 7031.5, Business and professions Code: Any city or county which requires a permit to construct, alter, improve, demolish, or repair any structure, prior to its issuance, also requires the applicant for such permit to file a signed statement that he or she is licensed pursuant to the provisions of the Contractors License Law (Chapter 9 (commencing with Section 7000) of Division 3 of the Business and Professions Code) or that he or she is exempt therefrom and the basis for the alleged exemption. Any violation of Section 7031.5 by any applicant for a permit subjects the applicant to a civil penalty of not more than five hundred dollars ($500).):

☐ I, as owner of the property, or my employees with wages as their sole compensation, **WILL DO THE WORK**, and the structure is not intended or offered for sale (Sec. 7044, Business and Professions Code: The Contractors License Law does not apply to an owner of property who builds or improves thereon, and who does such work himself or herself or through his or her own employees, provided that such improvements are not intended or offered for sale. If, however, the building or improvement is sold within one year of completion, the owner-builder will have the burden of proving that he or she did not build or improve for purpose of sale.).

☐ I, as owner of the property, am **EXCLUSIVELY CONTRACTING WITH LICENSED CONTRACTORS** to construct the project (Sec. 7044, Business and Professions Code: The Contractors License Law does not apply to an owner of property who builds or improves thereon, and who contracts for such projects with a contractor(s) licensed pursuant to the Contractors License Law.).

☐ I am exempt under sec. _____ Business and Professions Code for this reason: _____

Signature: _____ Date: _____

Owner ID verified by driver's license. ☐ Yes ☐ No Driver's License No. _____ Expires: _____

Verification of Ownership by (type of document, i.e. - property tax bill or deed): _____

DIVISION OF INDUSTRIAL SAFETY PERMIT CERTIFICATION:
☐ I hereby certify that no excavation five (5) or more feet in depth into which a person is required to descend, will be made in connection with work authorized by this permit, and that no building structure, scaffolding, falsework, or demolition or dismantling thereof, will be more than thirty-six (36) feet high. (Chap. 3.2, Grp 2, Art 2, Sec. 341, Title 8, California Administrative Code).

☐ As owner-builder, I will not employ anyone to do work which would require a permit from the Division of Industrial Safety, as noted above, unless such person has a permit to do such work from the division.

Signature: _____ Date: _____

Division of Industrial Safety Permit No. _____

HAZARDOUS MATERIALS AND EMISSIONS CERTIFICATION:

1. Will the applicant or present or future building occupant need to file and certify a Business Plan for emergency response to release or threatened release of a hazardous material?

   Yes ☐ No ☐

   (Section 25505 of the California Health and Safety Code requires, with some exceptions, that a Business Plan be filed with the County of San Bernardino by every business which has at any one time during a reported year a quantity of hazardous materials equal to or greater than a weight of 500 pounds, or a volume of 55 gallons, or 200 cubic feet of compressed gas at standard temperature and pressure).

2. Does or will the applicant or present or future building occupant need to file a registration form for acutely hazardous materials?

   Yes ☐ No ☐

   (Section 25533 of the California Health and Safety Code, with some exceptions, requires registration with the County of San Bernardino by each business which at any one time has on hand a quantity of acutely hazardous materials equal to or greater than a weight of 500 pounds, or a volume of 55 gallons, or 200 cubic feet of compressed gas at standard temperature and pressure).

3. Does or will the applicant or present or future building occupant need to prepare an RMPP (Risk Management and Prevention Program for acutely hazardous materials)?

   Yes ☐ No ☐

   (Section 25534 of the California Health and Safety Code provides that the County of San Bernardino may require the preparation, certification and filing with the County of an RMPP by businesses which are required to register acutely hazardous materials with the County).

4. If an RMPP is presently required, has Section 25534 of the California Health and Safety Code been fully complied with?

   Yes ☐ No ☐

5. Does or will the applicant or present or future building occupant require for the work which is the subject of this application a permit for such construction or modification from the South Coast Air Quality Management District or from any other air pollution control district or agency?

   Yes ☐ No ☐

   (Section 65850.2 of the California Government Code requires that the requested information be furnished on applications for non-residential building permits).

6. Will any part of the facility to be constructed under this permit be within 1000 feet from the outer boundaries of a school?

   Yes ☐ No ☐

   (If "yes", the facility must meet the requirement of Sections 25534 and 42303 of the California Health and Safety Code).

7. If a permit from the South Coast Air Quality Management District or other air pollution control district or agency is required for the work which is the subject of this application, have all of the disclosures prescribed by California Health and Safety Code Section 42303 been made?

   Yes ☐ No ☐

8. (If "yes", attach certificate of compliance from the appropriate air pollution control officer).

CERTIFICATE OF COMPLIANCE: I certify that under penalty of perjury the information given above is correct. I agree to comply with all state laws and city ordinances regarding Hazardous Materials and Emissions.

Signature: _____ Date: _____

CERTIFICATE OF COMPLIANCE AND AUTHORIZATION OF ENTRY: I certify that I have read this application and state that the information given is correct. I agree to comply with all state laws and city ordinances relating to building construction, and authorize representatives of the City of San Bernardino to enter upon the above-described property for inspection purposes.

Signature of Legal Owner(s) and/or Authorized Applicant: _____ Date: 6-26-96

Date: _____

4

Job Address: 295 Carousel Mall, #125 APN. 134-211-34

BUILDING DEVELOPMENT PERMIT

CITY OF SAN BERNARDINO
300 North "D" Street • San Bernardino, CA 92418
DEPARTMENT OF PLANNING AND BUILDING SERVICES
Information — (909) 384-5071 Inspections — (909) 384-5078

PERMIT NUMBER 102918

Date: 6/26/96
Plan Ck.# 96-165

Job Address: 295 Carousel Mall, #125 APN: 134-211-34
Major Cross Sts:
Tract/Lot:
Description of Project: T.I. Jewelry store "Don Roberto Jewelers"

No. Rooms: No. Stories: Sq. Ft.: 1,044
Owner: Central City Mall Owner/Bldr. Yes No
Mailing Address: 295 Central City Mall
City/State: San Bernardino, CA Zip: 92401 Tel.:
Applicant/Contractor: The Mutz Company
Address: 4570 Campus A
City/State: Newport Beach, CA Zip: 92660 Tel.: 714/252-2122
Contractor's State Lic. #: XXXXXXXXX B 547753 Bus. Lic.:
Arch./Engr./Designer: XXXXXXXXXXXXXXXXXXXXXXXXXX Tom Campos State Lic. No.:
Address: XXX 1043 Irvine Avenue, Ste 347
City/State: Newport Beach, CA Zip: 92660 Tel.: 714/261-6040

(OFFICIAL USE ONLY)

BUILDING CODE REVIEW

Construction Type: I Occupancy Type: M
Sprinklers: Yes X No
Flood Plain: Yes No Zone
High Wind: Yes No X
High Fire: Yes No X Zone

Pre-Permit/
Special Investigation No.:

Comments: 1994 MODEL CODES APPLY

PLANNING REVIEW

Planning Case No.: 96-165
Zone: CR-1 By: MEP
Approval Date: 6/10/96
Comments: Retail T.I.

CODE ENFORCEI

Case No.
Comments:

alpha
Sts_

Workman's Comp.
Yes
Issued by

***Before Issuing Permit** - Verify that the following applicable fees have been paid.*

6024 - Sewer Capacity / Cap Fees:
Date:
Recpt. No.
School District Fees:
Date:
Receipt No.: 690449
By: G. Franske/kdw

Estimated Valuation: $21,220.00
Bldg. Construction: Retail T.I. For Jewelry Store

Electrical: General Wiring 15.66
Permit Fee: $15
Total Elec. Fees 30.66

Plumbing:
Permit Fee: $15
Total Plumb. Fees:

Heating & A/C
Permit Fee: $15
Total HVAC Fees:

BUILDING/DEV. SVCS. DIVISIONS

4331	Total Elec/Plumb/Htg.		30.66
4731	Pln. Check Dep.	85.50	
4731	Plan check Fees Balance		171.77
4330	Building Permit Fees		225.00
4330	Investigation Fees		
4304	Sign Permit Fees		
4304	C. of O. Fee		4.62
2321	Strong Motion Fees		

PLANNING DIVISION

4720	C. of O. Fee	37.00
4720	Plan Review Fee	

ENGINEERING DIVISION

4818	Storm Drain Fees	
4822	Sewer Conn. Fees	
4803	Traffic Signal Fees	

PARK & RECREATION

4732	Park Development Fees	

CULTURAL DEVELOP. FUND

4335	Cultural Development Fees	

Total Fees Due: 469.05

EXPIRATION

This permit shall be void and of no further force or effect if work is not commended within 180 days or if work is suspended or abandoned for a period of 180 days or more after work is commenced. DEMOLITION PERMITS SHALL EXPIRE WITHIN 90 DAYS.

CITY OF SAN BERNARDINO PLANNING AND BUILDING SERVICES DEPARTMENT

BUILDING DEVELOPMENT PERMIT INSPECTION APPROVALS

INSPECTION REQUESTS
Requests for inspection shall be made in advance by calling (909) 384-5078 on the day prior to the date of inspection.

INSPECTION APPROVAL RECORD

Do not proceed until previous inspection block has been approved, if applicable.

INSPECTION ITEM	COMMENTS	OK DATE	INSPECTOR
Power Pole			
Rough Grading (Eng. Insp.)			
Setback			
Excavation/Forms/Steel/Footings			
Ground Plumbing			
Underground Electrical			
Slab Grade			
Masonry & Steel			
Masonry Grout			
Roof Sheathing			
Shear Nail			
Framing and Ventilation		7-3-96	wndt
Rough Heating/Vents/A.C.			
Rough Electrical		7-3-96	wndt
Rough Plumbing/Vents			
Insulation & Certificate			
Stucco-Mesh or Exterior Siding			
Lath or Drywall Nailing		7-3-96	JM
Stucco Scratch			
Stucco Brown			
Sewer/Sewage Disposal			
Water Service			
T-Bar			
Gas Line Air Test			
Roof Covering			
Pool Pre-Gunite			
Pool Pre-Plaster			
Demolition			
Final Electrical/Service		7-22-96	JM
Final Plumbing			
Final Heating/A.C. Refrig.		7-22-96	JM
Engr. Dept. Final			
Irrigation/Lanscaping		/	/
Planning Requirements			
Final Fire Approval			
Health Dept. Approval			
Final Construction		7-22-96	JM

FINAL INSPECTION — OK to Occupy _____ Inspector _____ Date

(Signed When Applicable) WHEN SIGNED, THIS PERMIT IS YOUR CERTIFICATE OF OCCUPANCY.

City of San Bernardino Department of Planning & Building Services

BUILDING DIVISION

Phone: 384-5071

To: 295 Carousel Mall # 125

Address: _____ Date 7-19-96

- CORRECTION NOTICE -

Permit No. 162918

Inspection Type: _____

OK TO TEMPORARILY OPEN
FOR BUSINESS. FINAL PENDING
FINAL ELECTRICAL INSPECTION

Thank You

Jack Moore

Inspector

Inspector's
Office Hours
7:30 - 8:30 a.m.

☐ Please Make Corrections and Call for Reinspection
☒ Please Make Corrections and Proceed.

PLAN-4.06/bld (2-95)

4

Job Address: 295 Carousel Mall APN.

BUILDING DEVELOPMENT PERMIT

CITY OF SAN BERNARDINO
300 North "D" Street • San Bernardino, CA 92418
DEPARTMENT OF PLANNING AND BUILDING SERVICES
Information — (909) 384-5071 Inspections — (909) 384-5078

PERMIT NUMBER 102995

Date: 7/8/96

Plan Ck. #

Job Address: 295 Carousel Mall APN:
Major Cross Sts: Tract/Lot:
Description of Project: cut opening in rear wall of tenant space for installation of 3 ft. x 6'8" door

Expires 2-3-97

No. Rooms: No. Stories: Sq. Ft.:
Owner: Carousel Mall - Central City Co. Owner/Bldr. Yes No X
Mailing Address: same
City/State: SB Zip: Tel.:
Applicant/Contractor: Huisken Construction
Address: 12008 Minona Ct.
City/State: Grand Terrace Zip: 92313 Tel.: 370-2876
Contractor's State Lic. #: 544132 Bus. Lic.:
Arch./Engr./Designer: State Lic. No.:
Address:
City/State: Zip: Tel.:

(OFFICIAL USE ONLY)

BUILDING CODE REVIEW

Construction Type: Occupancy Type:
Sprinklers: Yes No
Flood Plain: Yes No Zone
High Wind: Yes No X
High Fire: Yes No X Zone

Pre-Permit/
Special Investigation No.:

Comments:

PLANNING REVIEW

Planning Case No.:
Zone: By:
Approval Date:
Comments:

CODE ENFORCEMENT

Case No.
Comments:

Workman's Comp. Insurance
Yes X No
Issued by State Fund

***Before Issuing Permit** - Verify that the following applicable fees have been paid.*

6024 - Sewer Capacity / Cap Fees:
Date:
Recpt. No.
School District Fees:
Date:

Receipt No.: 690568
By: SG/sk

Estimated Valuation: 3,000.00
Bldg. Construction: door installation

Electrical:
Permit Fee: $15
Total Elec. Fees

Plumbing:
Permit Fee: $15
Total Plumb. Fees:

Heating & A/C
Permit Fee: $15
Total HVAC Fees:

BUILDING/DEV. SVCS. DIVISIONS

4331	Total Elec/Plumb/Htg.	
4731	Pln. Check Dep.	
4731	Plan check Fees Balance	51.30
4330	Building Permit Fees	54.00
4330	Investigation Fees	
4304	Sign Permit Fees	
4304	C. of O. Fee	
2321	Strong Motion Fees	.63

PLANNING DIVISION

4720	C. of O. Fee	
4720	Plan Review Fee	

ENGINEERING DIVISION

4818	Storm Drain Fees	
4822	Sewer Conn. Fees	
4803	Traffic Signal Fees	

PARK & RECREATION

4732	Park Development Fees	

CULTURAL DEVELOP. FUND

4335	Cultural Development Fees	

Total Fees Due: 105.93

EXPIRATION

This permit shall be void and of no further force or effect if work is not commenced within 180 days or if work is suspended or abandoned for a period of 180 days or more after work is commenced. DEMOLITION PERMITS SHALL EXPIRE WITHIN 90 DAYS.

CITY OF SAN BERNARDINO PLANNING AND BUILDING SERVICES DEPARTMENT

BUILDING DEVELOPMENT PERMIT INSPECTION APPROVALS

INSPECTION REQUESTS
Requests for inspection shall be made in advance by calling (909) 384-5078 on the day prior to the date of inspection.

INSPECTION APPROVAL RECORD

Do not proceed until previous inspection block has been approved, if applicable.

INSPECTION ITEM	COMMENTS	OK DATE	INSPECTOR
Power Pole			
Rough Grading (Eng. Insp.)			
Setback			
Excavation/Forms/Steel/Footings			
Ground Plumbing			
Underground Electrical			
Slab Grade			
Masonry & Steel			
Masonry Grout			
Roof Sheathing			
Shear Nail			
Framing and Ventilation			
Rough Heating/Vents/A.C.			
Rough Electrical			
Rough Plumbing/Vents			
Insulation & Certificate			
Stucco-Mesh or Exterior Siding			
Lath or Drywall Nailing			
Stucco Scratch			
Stucco Brown			
Sewer/Sewage Disposal			
Water Service			
T-Bar			
Gas Line Air Test			
Roof Covering			
Pool Pre-Gunite			
Pool Pre-Plaster			
Demolition			
Final Electrical/Service			
Final Plumbing			
Final Heating/A.C. Refrig.			
Engr. Dept. Final			
Irrigation/Lanscaping		/	/
Planning Requirements			
Final Fire Approval			
Health Dept. Approval			
Final Construction			

FINAL INSPECTION — OK to Occupy _____ Inspector _____ Date

(Signed When Applicable) WHEN SIGNED, THIS PERMIT IS YOUR CERTIFICATE OF OCCUPANCY.

PLANNING AND BUILDING SERVICES
PERMIT FEE STUDY
TIME/COST DATA COLLECTION FORM

ADDRESS: 295 Carousel Mall PERMIT NO. 102995

SQUARE FT.(NEW): SQUARE FT.(T.I./REMODEL):

[ ] Residential [ ]tract [ ] non-tract [ ] Multi-Fam. [ ] Commercial

	PERMIT TYPE	INSPECTION TIME (minutes)														
	Insp.No:	1	2	3	4	5	6	7	8	9	10	11	12	13	14	TOT.
A.	Res. Bldg.															
	Elec.Wiring															
	Plumbing															
	Mechanical															
	Rehab.															
	Pool/Spa															
	Reroof															
B.	Comm. Bldg.															
	T.I.															
C.	Elec.Mtr.Reset															
	Elec.Serv.U/G															
	Misc.Elec. (specify)															
	Gas Mtr.Reset															
	Gas Piping															
	Plumb.Fixture															
	Alter DWV															
	Bldg. Sewer															
	Sewage Disp.Sys.															
	Water heater															
	Misc.Plbg. (specify)															
	FAU															
	Evap.Cooler															
	Wall Heater															
	Compressor/Boiler															
	Vent.Fan															
	Comm.Hood															
	Misc.Mech. (specify)															
D.	Pre-Permit Insp.	Inspector's time:									Clerical time:					
	Spec.Inv.	Inspector's time:									Clerical time:					

No. Of Visits: _____

INSTRUCTIONS

1. Fill-in all entries of the information block at the top of the form.

2. Inspections are numbered 1-14. For each inspection made, record the actual inspection time in minutes in the row corresponding to the type of inspection made.

3. The "actual" inspection time includes the elapsed time between arrival at the jobsite and departure. This includes, but is not limited to time spent reviewing plans, inspecting the work, writing correction notices, completing inspection records while at the site, discussing construction with the builder, etc.
   Except as noted in 4.D below, the "actual" inspection time <u>does not include</u> such away from the site, such as driving time, office time, etc.

4. A. Section A is to be used for new residential structures to include new buildings, additions, remodels, and rehabs.

   B. Section B is to be used for commercial/industrial structures to include new buildings, additions, tenant improvements, and remodels. Use Section C to record inspection times for each type of inspection on commercial buildings (various electrical, plumbing, and mechanical items listed). Use Section B for "building" inspections.

   C. Section C should be used for single or multiple item permits.

   D. Section D is to be used for Pre-Permit Inspections and Special Investigations. For these types of inspections, the actual time spent on inspection, research, report preparation, typing, filing, and mailing should be included. Spaces are provided for "Inspector's Time" and "Clerical Time".

5. In the space at the bottom of the form keep a tally of the number of visits made to the jobsite.

6. At the time of final approval of the permit, the inspector should record total times for each row used in the "total" column at the right. Leave the form attached to the permit.

Job Address: 295 CAROUSEL MALL APN.

BUILDING DEVELOPMENT PERMIT

CITY OF SAN BERNARDINO
300 North "D" Street • San Bernardino, CA 92418
DEPARTMENT OF PLANNING AND BUILDING SERVICES
Information — (909) 384-5071 Inspections — (909) 384-5078

PERMIT NUMBER 102995

Date: 7/8/96
Plan Ck.#

Job Address: 295 CAROUSEL MALL APN:
Major Cross Sts: Tract/Lot:
Description of Project: CUT OPENING IN REAR WALL OF TENANT SPACE FOR Installation OF 3FT x 6'-8" door

No. Rooms: No. Stories: Sq. Ft.:
Owner: CAROUSEL MALL - CENTRAL City Co. Owner/Bldr. Yes No
Mailing Address: 295 CAROUSEL MALL
City/State: SBDO Zip: Tel.:
Applicant/Contractor: Huiskow Const.
Address: 12088 Minnesota
City/State: GRAND TERRACE CALIF Zip: 92313 Tel.: 9093702876
Contractor's State Lic. #: 544137 Bus. Lic.:
Arch./Engr./Designer: State Lic. No.:
Address:
City/State: Zip: Tel.:

(OFFICIAL USE ONLY)

BUILDING CODE REVIEW

Construction Type: Occupancy Type:
Sprinklers: Yes No
Flood Plain: Yes No ✓ Zone
High Wind: Yes No ✓
High Fire: Yes No ✓ Zone

Pre-Permit/
Special Investigation No.: N/A

Comments:

PLANNING REVIEW

Planning Case No.:
Zone: By:
Approval Date:
Comments:

CODE ENFORCEMENT

Case No.
Comments: N/A

Workman's Comp. Insurance
Yes ✓ No
Issued by

***Before Issuing Permit** - Verify that the following applicable fees have been paid.*

6024 - Sewer Capacity / Cap Fees:
Date:
Recpt. No. N/A
School District Fees:
Date:
Receipt No.: 690568
By: G/6

Estimated Valuation: 3000.00
Bldg. Construction: DOOR Installation

Electrical:
Permit Fee: $15
Total Elec. Fees

Plumbing:
Permit Fee: $15
Total Plumb. Fees:

Heating & A/C
Permit Fee: $15
Total HVAC Fees:

BUILDING/DEV. SVCS. DIVISIONS

4331	Total Elec/Plumb/Htg.	
4731	Pln. Check Dep.	Ø
4731	Plan check Fees Balance	51.70
4330	Building Permit Fees	54.00
4330	Investigation Fees	
4304	Sign Permit Fees	
4304	C. of O. Fee	
2321	Strong Motion Fees	0.63

PLANNING DIVISION

4720	C. of O. Fee	
4720	Plan Review Fee	

ENGINEERING DIVISION

4818	Storm Drain Fees	
4822	Sewer Conn. Fees	
4802	Traffic Signal Fees	

PARK & RECREATION

4732	Park Development Fees	

CULTURAL DEVELOP. FUND

4335	Cultural Development Fees	

Total Fees Due: 105.93

EXPIRATION

This permit shall be void and of no further force or effect if work is not commended within 180 days or if work is suspended or abandoned for a period of 180 days or more after work is commenced. DEMOLITION PERMITS SHALL EXPIRE WITHIN 90 DAYS.

Job Address: _____ **Permit No.** _____

CITY OF SAN BERNARDINO

BUILDING DEVELOPMENT PERMIT DECLARATIONS

WORKERS' COMPENSATION DECLARATION:
I hereby affirm under penalty of perjury one of the following declarations:

☐ I have and will maintain a certificate of consent to self-insure for workers' compensation, as provided for by section 3700 of the Labor Code, for the performance of the work for which this permit is issued.

☑ I have and will maintain workers' compensation insurance, as required by section 3700 of the Labor Code, for the performance of the work for which this permit is issued. My workers' compensation insurance carrier and policy number are:

Carrier: State Fund

Policy Number: _____

(This section need not be completed if the permit is valued at one hundred dollars ($100) or less.)

☐ I certify that in the performance of the work for which this permit is issued, I shall not employ any person in any manner so as to become subject to the workers' compensation laws of California, and agree that if I should become subject to the workers' compensation provisions of Section 3700 of the Labor Code, I shall forthwith comply with these provisions.

Applicant Signature: _____ Date: _____

WARNING: FAILURE TO SECURE WORKERS' COMPENSATION COVERAGE IS UNLAWFUL AND SHALL SUBJECT AN EMPLOYER TO CRIMINAL PENALTIES AND CIVIL FINES UP TO ONE HUNDRED THOUSAND DOLLARS ($100,000), IN ADDITION TO THE COST OF COMPENSATION, DAMAGES AS PROVIDED FOR IN SECTION 3706 OF THE LABOR CODE, INTEREST, AND ATTORNEY'S FEES.

LICENSED CONTRACTORS DECLARATION:
I hereby affirm that I am licensed under provisions of Chapter 9 (commencing with Section 7000) of Division 3 of the Business and Professions Code, and my license is in full force and effect.

Contractor's Signature: _____ Date: 7-8-96

CONSTRUCTION LENDING AGENCY:
☐ I hereby affirm that there is a construction lending agency for the performance of the work for which this permit is issued. (Sec. 3097, Civil Code).

Lender's Name _____ Lender's Address _____

☐ No Construction Lender

Signature: _____ Date: _____

OWNER-BUILDER DECLARATION:
I hereby affirm that under penalty of perjury that I am **EXEMPT FROM THE CONTRACTORS LICENSE LAW** for the following reason (Sec. 7031.5, Business and professions Code: Any city or county which requires a permit to construct, alter, improve, demolish, or repair any structure, prior to its issuance, also requires the applicant for such permit to file a signed statement that he or she is licensed pursuant to the provisions of the Contractors License Law (Chapter 9 (commencing with Section 7000) of Division 3 of the Business and Professions Code) or that he or she is exempt therefrom and the basis for the alleged exemption. Any violation of Section 7031.5 by any applicant for a permit subjects the applicant to a civil penalty of not more than five hundred dollars ($500).):

☐ I, as owner of the property, or my employees with wages as their sole compensation, **WILL DO THE WORK**, and the structure is not intended or offered for sale (Sec. 7044, Business and Professions Code: The Contractors License Law does not apply to an owner of property who builds or improves thereon, and who does such work himself or herself or through his or her own employees, provided that such improvements are not intended or offered for sale. If, however, the building or improvement is sold within one year of completion, the owner-builder will have the burden of proving that he or she did not build or improve for purpose of sale.).

☐ I, as owner of the property, am **EXCLUSIVELY CONTRACTING WITH LICENSED CONTRACTORS** to construct the project (Sec. 7044, Business and Professions Code: The Contractors License Law does not apply to an owner of property who builds or improves thereon, and who contracts for such projects with a contractor(s) licensed pursuant to the Contractors License Law.).

☐ I am exempt under sec. _____ Business and Professions Code for this reason: _____

Signature: _____ Date: _____

Owner ID verified by driver's license. ☐ Yes ☐ No Driver's License No. _____ Expires: _____

Verification of Ownership by (type of document, i.e. - property tax bill or deed): _____

DIVISION OF INDUSTRIAL SAFETY PERMIT CERTIFICATION:
☐ I hereby certify that no excavation five (5) or more feet in depth into which a person is required to descend, will be made in connection with work authorized by this permit, and that no building structure, scaffolding, falsework, or demolition or dismantling thereof, will be more than thirty-six (36) feet high. (Chap. 3.2, Grp 2, Art 2, Sec. 341, Title 8, California Administrative Code).

☐ As owner-builder, I will not employ anyone to do work which would require a permit from the Division of Industrial Safety, as noted above, unless such person has a permit to do such work from the division.

Signature: _____ Date: _____

Division of Industrial Safety Permit No. _____

HAZARDOUS MATERIALS AND EMISSIONS CERTIFICATION:

1. Will the applicant or present or future building occupant need to file and certify a Business Plan for emergency response to release or threatened release of a hazardous material?
   Yes ☐ No ☐

(Section 25505 of the California Health and Safety Code requires, with some exceptions, that a Business Plan be filed with the County of San Bernardino by every business which has at any one time during a reported year a quantity of hazardous materials equal to or greater than a weight of 500 pounds, or a volume of 55 gallons, or 200 cubic feet of compressed gas at standard temperature and pressure).

2. Does or will the applicant or present or future building occupant need to file a registration form for acutely hazardous materials?
   Yes ☐ No ☐

(Section 25533 of the California Health and Safety Code, with some exceptions, requires registration with the County of San Bernardino by each business which at any one time has on hand a quantity of acutely hazardous materials equal to or greater than a weight of 500 pounds, or a volume of 55 gallons, or 200 cubic feet of compressed gas at standard temperature and pressure).

3. Does or will the applicant or present or future building occupant need to prepare an RMPP (Risk Management and Prevention Program for acutely hazardous materials)?
   Yes ☐ No ☐

(Section 25534 of the California Health and Safety Code provides that the County of San Bernardino may require the preparation, certification and filing with the County of an RMPP by businesses which are required to register acutely hazardous materials with the County).

4. If an RMPP is presently required, has Section 25534 of the California Health and Safety Code been fully complied with?
   Yes ☐ No ☐

5. Does or will the applicant or present or future building occupant require for the work which is the subject of this application a permit for such construction or modification from the South Coast Air Quality Management District or from any other air pollution control district or agency?
   Yes ☐ No ☐

(Section 65850.2 of the California Government Code requires that the requested information be furnished on applications for non-residential building permits).

6. Will any part of the facility to be constructed under this permit be within 1000 feet from the outer boundaries of a school?
   Yes ☐ No ☐

(If "yes", the facility must meet the requirement of Sections 25534 and 42303 of the California Health and Safety Code).

7. If a permit from the South Coast Air Quality Management District or other air pollution control district or agency is required for the work which is the subject of this application, have all of the disclosures prescribed by California Health and Safety Code Section 42303 been made?
   Yes ☐ No ☐

8. (If "yes", attach certificate of compliance from the appropriate air pollution control officer).

CERTIFICATE OF COMPLIANCE: I certify that under penalty of perjury the information given above is correct. I agree to comply with all state laws and city ordinances regarding Hazardous Materials and Emissions.

Signature: _____ Date: _____

CERTIFICATE OF COMPLIANCE AND AUTHORIZATION OF ENTRY: I certify that I have read this application and state that the information given is correct. I agree to comply with all state laws and city ordinances relating to building construction, and authorize representatives of the City of San Bernardino to enter upon the above-described property for inspection purposes.

Signature of Legal Owner(s) and/or Authorized Applicant _____ Date: 7-8-96

_____ Date: _____

FINAL 10-1-96 4

Job Address: 295 Carousel Mall APN. 134-231-27

BUILDING DEVELOPMENT PERMIT

CITY OF SAN BERNARDINO
300 North "D" Street • San Bernardino, CA 92418
DEPARTMENT OF PLANNING AND BUILDING SERVICES
Information — (909) 384-5071 Inspections — (909) 384-5078

PERMIT NUMBER 103399

Date: 9/05/96
Plan Ck.# 96-246

Job Address: 295 Carousel Mall APN: 134-231=27
Major Cross Sts: "E" Street Tract/Lot:
Description of Project: Ontero pr T.I. Work

No. Rooms: No. Stories: Sq. Ft.: 960
Owner: Central City Co. Owner/Bldr. Yes No X
Mailing Address: 295 Carousel Mall
City/State: San Bernardino, CA Zip: 92401 Tel.: 884-0106
Applicant/Contractor: P.F. Huisken Construction
Address: 12008 Minona Court
City/State: Grand Terrace, CA Zip: 92313 Tel.: 370-2876
Contractor's State Lic. #: Bus. Lic.:
Arch./Engr./Designer: State Lic. No.:
Address:
City/State: Zip: Tel.:

(OFFICIAL USE ONLY)

BUILDING CODE REVIEW

Construction Type: II FR Occupancy Type: B
Sprinklers: Yes X No
Flood Plain: Yes No Zone
High Wind: Yes No X
High Fire: Yes No X Zone

Pre-Permit/
Special Investigation No.:

Comments: 1994 Model Codes

PLANNING REVIEW

Planning Case No.: 96-245
Zone: By: M.F.
Approval Date: 8/15/96
Comments: Exp. 8/15/96

CODE ENFORCEMENT

Case No.
Comments:

Workman's Comp. Insurance
Yes X No
Issued by

***Before Issuing Permit** - Verify that the following applicable fees have been paid.*

6024 - Sewer Capacity / Cap Fees:
Date:
Recpt. No.
School District Fees:
Date:
Receipt No.: 692338
By: D. Sowers/kdw

Estimated Valuation: 8,000.00
Bldg. Construction: Framing, Drywall, Doors

Electrical: 402 sq. ft. of ele. 6.03
Permit Fee: $15
Total Elec. Fees 21.03

Plumbing:
Permit Fee: $15
Total Plumb. Fees:

Heating & A/C
Permit Fee: $15
Total HVAC Fees:

BUILDING/DEV. SVCS. DIVISIONS

4331	Total Elec/Plumb/Htg.		21.03
4731	Pln. Check Dep.	24.05	
4731	Plan check Fees Balance		11.41
4330	Building Permit Fees		99.00
4330	Investigation Fees		
4304	Sign Permit Fees		
4304	C. of O. Fee		
2321	Strong Motion Fees		1.68

PLANNING DIVISION

4720	C. of O. Fee	
4720	Plan Review Fee	37.00

ENGINEERING DIVISION

4818	Storm Drain Fees	
4822	Sewer Conn. Fees	
4803	Traffic Signal Fees	
4512	Verdemont Fees	

PARK & RECREATION

4732	Park Development Fees	

CULTURAL DEVELOP. FUND

4335	Cultural Development Fees	

Total Fees Due: 170.12

EXPIRATION

This permit shall be void and of no further force or effect if work is not commended within 180 days or if work is suspended or abandoned for a period of 180 days or more after work is commenced. DEMOLITION PERMITS SHALL EXPIRE WITHIN 90 DAYS.

CITY OF SAN BERNARDINO PLANNING AND BUILDING SERVICES DEPARTMENT

BUILDING DEVELOPMENT PERMIT INSPECTION APPROVALS

INSPECTION REQUESTS
Requests for inspection shall be made in advance by calling (909) 384-5078 on the day prior to the date of inspection.

INSPECTION APPROVAL RECORD

Do not proceed until previous inspection block has been approved, if applicable.

INSPECTION ITEM	COMMENTS	OK DATE	INSPECTOR
Power Pole			
Rough Grading (Eng. Insp.)			
Setback			
Excavation/Forms/Steel/Footings			
Ground Plumbing			
Underground Electrical			
Slab Grade			
Masonry & Steel			
Masonry Grout			
Roof Sheathing			
Shear Nail			
Framing and Ventilation		9-9-96	JM
Rough Heating/Vents/A.C.			
Rough Electrical	Low walls JM 9-9-96		
Rough Plumbing/Vents			
Insulation & Certificate			
Stucco-Mesh or Exterior Siding			
Lath or Drywall Nailing		9-9-96	JM
Stucco Scratch			
Stucco Brown			
Sewer/Sewage Disposal			
Water Service			
T-Bar			
Gas Line Air Test			
Roof Covering			
Pool Pre-Gunite			
Pool Pre-Plaster			
Demolition			
Final Electrical/Service		10-1-96	Wrdn
Final Plumbing			
Final Heating/A.C. Refrig.		10-1-96	Wrdn
Engr. Dept. Final			
Irrigation/Lanscaping		/	/
Planning Requirements			
Final Fire Approval			
Health Dept. Approval			
Final Construction		10-1-96	Wrdn

FINAL INSPECTION — OK to Occupy _____ Inspector _____ Date

(Signed When Applicable) WHEN SIGNED, THIS PERMIT IS YOUR CERTIFICATE OF OCCUPANCY.

4

Job Address: 295 Carousel Mall APN.

BUILDING DEVELOPMENT PERMIT

CITY OF SAN BERNARDINO
300 North "D" Street • San Bernardino, CA 92418
DEPARTMENT OF PLANNING AND BUILDING SERVICES
Information — (909) 384-5071 Inspections — (909) 384-5078

PERMIT NUMBER 103412

Date: 9-5-96
Plan Ck. #

Job Address: 295 Carousel Mall APN:
Major Cross Sts: Tract/Lot:
Description of Project: Partition wall

Expired 3-24-97 gm

No. Rooms: No. Stories: Sq. Ft.:
Owner: Owner/Bldr. Yes No
Mailing Address:
City/State: Zip: Tel.:
Applicant/Contractor: Perry Huisken
Address: 12008 Minona Ct.
City/State: Grand Terrace, CA Zip: 92313 Tel.: 370-2876
Contractor's State Lic. #: Bus. Lic.:
Arch./Engr./Designer: State Lic. No.:
Address:
City/State: Zip: Tel.:

(OFFICIAL USE ONLY)

BUILDING CODE REVIEW

Construction Type: Occupancy Type:
Sprinklers: Yes No
Flood Plain: Yes No Zone
High Wind: Yes No
High Fire: Yes No Zone

Pre-Permit/
Special Investigation No.:

Comments:

PLANNING REVIEW

Planning Case No.:
Zone: By:
Approval Date:
Comments:

CODE ENFORCEMENT

Case No.
Comments:

Workman's Comp. Insurance
Yes No
Issued by

***Before Issuing Permit** - Verify that the following applicable fees have been paid.*

6024 - Sewer Capacity / Cap Fees:
Date:
Recpt. No.
School District Fees:
Date:
Receipt No.: 692360
By: D.JACKSON/nc

Estimated Valuation: $1,000.00
Bldg. Construction: New partition wall

Electrical: 4 outlets

Permit Fee: $15	3.00
Total Elec. Fees	15.00

Plumbing:

Permit Fee: $15	
Total Plumb. Fees:	

Heating & A/C

Permit Fee: $15	
Total HVAC Fees:	

BUILDING/DEV. SVCS. DIVISIONS

4331	Total Elec/Plumb/Htg.	18.00
4731	Pln. Check Dep.	
4731	Plan check Fees Balance	23.75
4330	Building Permit Fees	25.00
4330	Investigation Fees	
4304	Sign Permit Fees	
4304	C. of O. Fee	
2321	Strong Motion Fees	.50

PLANNING DIVISION

4720	C. of O. Fee	
4720	Plan Review Fee	37.00

ENGINEERING DIVISION

4818	Storm Drain Fees	
4822	Sewer Conn. Fees	
4803	Traffic Signal Fees	
4512	Verdemont Fees	

PARK & RECREATION

4732	Park Development Fees	

CULTURAL DEVELOP. FUND

4335	Cultural Development Fees	

Total Fees Due: 104.25

EXPIRATION

This permit shall be void and of no further force or effect if work is not commended within 180 days or if work is suspended or abandoned for a period of 180 days or more after work is commenced. DEMOLITION PERMITS SHALL EXPIRE WITHIN 90 DAYS.

CITY OF SAN BERNARDINO PLANNING AND BUILDING SERVICES DEPARTMENT

BUILDING DEVELOPMENT PERMIT INSPECTION APPROVALS

INSPECTION REQUESTS
Requests for inspection shall be made in advance by calling (909) 384-5078 on the day prior to the date of inspection.

INSPECTION APPROVAL RECORD

Do not proceed until previous inspection block has been approved, if applicable.

INSPECTION ITEM	COMMENTS	OK DATE	INSPECTOR
Power Pole			
Rough Grading (Eng. Insp.)			
Setback			
Excavation/Forms/Steel/Footings			
Ground Plumbing			
Underground Electrical			
Slab Grade			
Masonry & Steel			
Masonry Grout			
Roof Sheathing			
Shear Nail			
Framing and Ventilation		9-9-96	JM
Rough Heating/Vents/A.C.			
Rough Electrical In walls	JM 9-9-96		
Rough Plumbing/Vents			
Insulation & Certificate			
Stucco-Mesh or Exterior Siding			
Lath or Drywall Nailing		9-9-96	JM
Stucco Scratch			
Stucco Brown			
Sewer/Sewage Disposal			
Water Service			
T-Bar			
Gas Line Air Test			
Roof Covering			
Pool Pre-Gunite			
Pool Pre-Plaster			
Demolition			
Final Electrical/Service			
Final Plumbing			
Final Heating/A.C. Refrig.			
Engr. Dept. Final			
Irrigation/Lanscaping		/	/
Planning Requirements			
Final Fire Approval			
Health Dept. Approval			
Final Construction			

FINAL INSPECTION — OK to Occupy _____ Inspector _____ Date

(Signed When Applicable) WHEN SIGNED, THIS PERMIT IS YOUR CERTIFICATE OF OCCUPANCY.

PLANNING AND BUILDING SERVICES
PERMIT FEE STUDY
TIME/COST DATA COLLECTION FORM

ADDRESS: 295 Carousel Mall PERMIT NO. 103412 Remising Wall

SQUARE FT.(NEW): SQUARE FT.(T.I./REMODEL):

[ ] Residential [ ]tract [ ] non-tract [ ] Multi-Fam. [X] Commercial

PERMIT TYPE	INSPECTION TIME (minutes)														
Insp.No:	1	2	3	4	5	6	7	8	9	10	11	12	13	14	TOT.
A. Res. Bldg.															
Elec.Wiring															
Plumbing															
Mechanical															
Rehab.															
Pool/Spa															
Reroof															
B. Comm. Bldg.	6														
T.I.															
C. Elec.Mtr.Reset															
Elec.Serv.U/G															
Misc.Elec. (specify)															
Gas Mtr.Reset															
Gas Piping															
Plumb.Fixture															
Alter DWV															
Bldg. Sewer															
Sewage Disp.Sys.															
Water heater															
Misc.Plbg. (specify)															
FAU															
Evap.Cooler															
Wall Heater															
Compressor/Boiler															
Vent.Fan															
Comm.Hood															
Misc.Mech. (specify)															

D. Pre-Permit Insp. Inspector's time: Clerical time:

Spec.Inv. Inspector's time: Clerical time:

No. Of Visits:

INSTRUCTIONS

1. Fill-in all entries of the information block at the top of the form.

2. Inspections are numbered 1-14. For each inspection made, record the actual inspection time in minutes in the row corresponding to the type of inspection made.

3. The "actual" inspection time includes the elapsed time between arrival at the jobsite and departure. This includes, but is not limited to time spent reviewing plans, inspecting the work, writing correction notices, completing inspection records while at the site, discussing construction with the builder, etc.
   Except as noted in 4.D below, the "actual" inspection time <u>does not include</u> such away from the site, such as driving time, office time, etc.

4. A. Section A is to be used for new residential structures to include new buildings, additions, remodels, and rehabs.

   B. Section B is to be used for commercial/industrial structures to include new buildings, additions, tenant improvements, and remodels. Use Section C to record inspection times for each type of inspection on commercial buildings (various electrical, plumbing, and mechanical items listed). Use Section B for "building" inspections.

   C. Section C should be used for single or multiple item permits.

   D. Section D is to be used for Pre-Permit Inspections and Special Investigations. For these types of inspections, the actual time spent on inspection, research, report preparation, typing, filing, and mailing should be included. Spaces are provided for "Inspector's Time" and "Clerical Time".

5. In the space at the bottom of the form keep a tally of the number of visits made to the jobsite.

6. At the time of final approval of the permit, the inspector should record total times for each row used in the "total" column at the right. Leave the form attached to the permit.

Job Address: 295 CAROUSEL MALL APN.

BUILDING DEVELOPMENT PERMIT

CITY OF SAN BERNARDINO
300 North "D" Street • San Bernardino, CA 92418
DEPARTMENT OF PLANNING AND BUILDING SERVICES
Information — (909) 384-5071 Inspections — (909) 384-5078

PERMIT NUMBER 10341R

Date: 9/5/96

Plan Ck.#

Job Address: 295 CAROUSEL MALL APN:
Major Cross Sts: Tract/Lot:
Description of Project: PARTITION WALL

No. Rooms: No. Stories: Sq. Ft.:
Owner: Owner/Bldr. Yes No
Mailing Address:
City/State: Zip: Tel.:
Applicant/Contractor: PERRY HUGHSON
Address: 12008 MINONACT
City/State: GRAND TERRACE CA. Zip: 92313 Tel.: 909 370 2876
Contractor's State Lic. #: 449132 Bus. Lic.:
Arch./Engr./Designer: State Lic. No.:
Address:
City/State: Zip: Tel.:

(OFFICIAL USE ONLY)

BUILDING CODE REVIEW

Construction Type: Occupancy Type:
Sprinklers: Yes No
Flood Plain: Yes No Zone
High Wind: Yes No
High Fire: Yes No Zone

Pre-Permit/
Special Investigation No.:

Comments:

PLANNING REVIEW

Planning Case No.:
Zone: By:
Approval Date:
Comments:

CODE ENFORCEMENT

Case No.
Comments:

Workman's Comp. Insurance
Yes No
Issued by

***Before Issuing Permit** - Verify that the following applicable fees have been paid.*

6024 - Sewer Capacity / Cap Fees:
Date:
Recpt. No.
School District Fees:
Date:
Receipt No.: 092360
By:

Estimated Valuation: X 1,000.00
Bldg. Construction: NEW PARTITION WALL

Electrical: 4 OUTLETS 3.00
Permit Fee: $15 5.00
Total Elec. Fees 8.00

Plumbing:
Permit Fee: $15
Total Plumb. Fees:

Heating & A/C
Permit Fee: $15
Total HVAC Fees:

BUILDING/DEV. SVCS. DIVISIONS

4331	Total Elec/Plumb/Htg.	18.00
4731	Pln. Check Dep.	
4731	Plan check Fees Balance	23.75
4330	Building Permit Fees	25
4330	Investigation Fees	
4304	Sign Permit Fees	
4304	C. of O. Fee	
2321	Strong Motion Fees	.50

PLANNING DIVISION

4720	C. of O. Fee	
4720	Plan Review Fee	37

ENGINEERING DIVISION

4818	Storm Drain Fees	
4822	Sewer Conn. Fees	
4802	Traffic Signal Fees	

PARK & RECREATION

4732	Park Development Fees	

CULTURAL DEVELOP. FUND

4335	Cultural Development Fees	

Total Fees Due: 104.25

EXPIRATION

This permit shall be void and of no further force or effect if work is not commenced within 180 days or if work is suspended or abandoned for a period of 180 days or more after work is commenced. DEMOLITION PERMITS SHALL EXPIRE WITHIN 90 DAYS.

Job Address: _____ Permit No. _____

CITY OF SAN BERNARDINO

BUILDING DEVELOPMENT PERMIT DECLARATIONS

WORKERS' COMPENSATION DECLARATION:
I hereby affirm under penalty of perjury one of the following declarations:

☐ I have and will maintain a certificate of consent to self-insure for workers' compensation, as provided for by section 3700 of the Labor Code, for the performance of the work for which this permit is issued.

☐ I have and will maintain workers' compensation insurance, as required by section 3700 of the Labor Code, for the performance of the work for which this permit is issued. My workers' compensation insurance carrier and policy number are:

Carrier STATE FUND

Policy Number _____

(This section need not be completed if the permit is valued at one hundred dollars ($100) or less.)

☐ I certify that in the performance of the work for which this permit is issued, I shall not employ any person in any manner so as to become subject to the workers' compensation laws of California, and agree that if I should become subject to the workers' compensation provisions of Section 3700 of the Labor Code, I shall forthwith comply with these provisions.

Applicant Signature: _____ Date: 9-5-96

WARNING: FAILURE TO SECURE WORKERS' COMPENSATION COVERAGE IS UNLAWFUL AND SHALL SUBJECT AN EMPLOYER TO CRIMINAL PENALTIES AND CIVIL FINES UP TO ONE HUNDRED THOUSAND DOLLARS ($100,000), IN ADDITION TO THE COST OF COMPENSATION, DAMAGES AS PROVIDED FOR IN SECTION 3706 OF THE LABOR CODE, INTEREST, AND ATTORNEY'S FEES.

LICENSED CONTRACTORS DECLARATION:
I hereby affirm that I am licensed under provisions of Chapter 9 (commencing with Section 7000) of Division 3 of the Business and Professions Code, and my license is in full force and effect.

Contractor's Signature: _____ Date: 8-5-96

CONSTRUCTION LENDING AGENCY:
☐ I hereby affirm that there is a construction lending agency for the performance of the work for which this permit is issued. (Sec. 3097, Civil Code).

Lender's Name _____ Lender's Address _____

☐ No Construction Lender

Signature: _____ Date: _____

OWNER-BUILDER DECLARATION:
I hereby affirm that under penalty of perjury that I am **EXEMPT FROM THE CONTRACTORS LICENSE LAW** for the following reason (Sec. 7031.5, Business and professions Code: Any city or county which requires a permit to construct, alter, improve, demolish, or repair any structure, prior to its issuance, also requires the applicant for such permit to file a signed statement that he or she is licensed pursuant to the provisions of the Contractors License Law (Chapter 9 (commencing with Section 7000) of Division 3 of the Business and Professions Code) or that he or she is exempt therefrom and the basis for the alleged exemption. Any violation of Section 7031.5 by any applicant for a permit subjects the applicant to a civil penalty of not more than five hundred dollars ($500).):

☐ I, as owner of the property, or my employees with wages as their sole compensation, **WILL DO THE WORK**, and the structure is not intended or offered for sale (Sec. 7044, Business and Professions Code: The Contractors License Law does not apply to an owner of property who builds or improves thereon, and who does such work himself or herself or through his or her own employees, provided that such improvements are not intended or offered for sale. If, however, the building or improvement is sold within one year of completion, the owner-builder will have the burden of proving that he or she did not build or improve for purpose of sale.).

☐ I, as owner of the property, am **EXCLUSIVELY CONTRACTING WITH LICENSED CONTRACTORS** to construct the project (Sec. 7044, Business and Professions Code: The Contractors License Law does not apply to an owner of property who builds or improves thereon, and who contracts for such projects with a contractor(s) licensed pursuant to the Contractors License Law.).

☐ I am exempt under sec. _____ Business and Professions Code for this reason: _____

Signature: _____ Date: _____

Owner ID verified by driver's license. ☐ Yes ☐ No Driver's License No. _____ Expires: _____

Verification of Ownership by (type of document, i.e. - property tax bill or deed): _____

DIVISION OF INDUSTRIAL SAFETY PERMIT CERTIFICATION:
☐ I hereby certify that no excavation five (5) or more feet in depth into which a person is required to descend, will be made in connection with work authorized by this permit, and that no building structure, scaffolding, falsework, or demolition or dismantling thereof, will be more than thirty-six (36) feet high. (Chap. 3.2, Grp 2, Art 2, Sec. 341, Title 8, California Administrative Code).

☐ As owner-builder, I will not employ anyone to do work which would require a permit from the Division of Industrial Safety, as noted above, unless such person has a permit to do such work from the division.

Signature: _____ Date: _____

Division of Industrial Safety Permit No. _____

HAZARDOUS MATERIALS AND EMISSIONS CERTIFICATION:

1. Will the applicant or present or future building occupant need to file and certify a Business Plan for emergency response to release or threatened release of a hazardous material?
   Yes ☐ No ☐
   (Section 25505 of the California Health and Safety Code requires, with some exceptions, that a Business Plan be filed with the County of San Bernardino by every business which has at any one time during a reported year a quantity of hazardous materials equal to or greater than a weight of 500 pounds, or a volume of 55 gallons, or 200 cubic feet of compressed gas at standard temperature and pressure).

2. Does or will the applicant or present or future building occupant need to file a registration form for acutely hazardous materials?
   Yes ☐ No ☐
   (Section 25533 of the California Health and Safety Code, with some exceptions, requires registration with the County of San Bernardino by each business which at any one time has on hand a quantity of acutely hazardous materials equal to or greater than a weight of 500 pounds, or a volume of 55 gallons, or 200 cubic feet of compressed gas at standard temperature and pressure).

3. Does or will the applicant or present or future building occupant need to prepare an RMPP (Risk Management and Prevention Program for acutely hazardous materials)?
   Yes ☐ No ☐
   (Section 25534 of the California Health and Safety Code provides that the County of San Bernardino may require the preparation, certification and filing with the County of an RMPP by businesses which are required to register acutely hazardous materials with the County).

4. If an RMPP is presently required, has Section 25534 of the California Health and Safety Code been fully complied with?
   Yes ☐ No ☐

5. Does or will the applicant or present or future building occupant require for the work which is the subject of this application a permit for such construction or modification from the South Coast Air Quality Management District or from any other air pollution control district or agency?
   Yes ☐ No ☐
   (Section 65850.2 of the California Government Code requires that the requested information be furnished on applications for non-residential building permits).

6. Will any part of the facility to be constructed under this permit be within 1000 feet from the outer boundaries of a school?
   Yes ☐ No ☐
   (If "yes", the facility must meet the requirement of Sections 25534 and 42303 of the California Health and Safety Code).

7. If a permit from the South Coast Air Quality Management District or other air pollution control district or agency is required for the work which is the subject of this application, have all of the disclosures prescribed by California Health and Safety Code Section 42303 been made?
   Yes ☐ No ☐

8. (If "yes", attach certificate of compliance from the appropriate air pollution control officer).

CERTIFICATE OF COMPLIANCE: I certify that under penalty of perjury the information given above is correct. I agree to comply with all state laws and city ordinances regarding Hazardous Materials and Emissions.

Signature: _____ Date: _____

CERTIFICATE OF COMPLIANCE AND AUTHORIZATION OF ENTRY: I certify that I have read this application and state that the information given is correct. I agree to comply with all state laws and city ordinances relating to building construction, and authorize representatives of the City of San Bernardino to enter upon the above-described property for inspection purposes.

Signature of Legal Owner(s) and/or Authorized Applicant _____ Date: _____

Date: 9-5-96

Plans Disapproved
Mimis Chocolates
295 Carousel Mall (T.I.)

#8454 1hr

CITY OF SAN BERNARDINO FIRE DEPARTMENT
STANDARD REQUIREMENTS

Case: 9902128
Date: 9-24-99
Reviewed By: Ken

GENERAL REQUIREMENTS:

- ☐ Provide one additional set of construction plans to Building and Safety for Fire Department use at time of plan check.
- ☐ Contact the City of San Bernardino Fire Department at (909) 384-5388 for specific detailed requirements.
- ☐ The developer shall provide for adequate fire flow as computed by the Fire Prevention Bureau. Minimum fire flow requirements shall be based on square footage, construction features, and exposure information supplied by the developer and **must** be available **prior** to placing combustible materials on site.

WATER PURVEYOR FOR FIRE PROTECTION:

- ☐ The fire protection water service for the area of this project is provided by:
  - ☐ San Bernardino Municipal Water Department - Engineering (909) 384-5391
  - ☐ East Valley Water District - Engineering (909) 888-8986
  - ☐ Other Water Purveyor: _____ Phone: _____

PUBLIC FIRE PROTECTION FACILITIES: Maintain - Existing

- ☑ Public fire hydrants are required along streets at intervals not to exceed 300 feet for commercial and multi-residential areas and at intervals not to exceed 500 feet for residential areas.
- ☑ Fire hydrant minimum flow rates of 1,500 gpm at a 20 psi minimum residual pressure are required for commercial and multi-residential areas. Minimum fire hydrant flow rates of 1,000 gpm at a 20 psi minimum residual pressure are required for residential areas.
- ☐ Fire flow requirements may be met from the combined flow of two adjacent fire hydrants. Fire flow requirements may be adjusted, as deemed appropriate by the Fire Department, based on individual site specific conditions and available mitigations.
- ☐ Fire hydrant type and specific location shall be jointly determined by the City of San Bernardino Fire Department in conjunction with the water purveyor. Fire hydrant materials and installation shall conform to the standards and specifications of the water purveyor.
- ☐ Public fire hydrants, fire services, and public water facilities necessary to meet Fire Department requirements are the developer's financial responsibility and shall be installed by the water purveyor or by the developer at the water purveyor's discretion. Contact the water purveyor indicated above for additional information.

ACCESS: Maintain - Existing

- ☑ Provide two separate, dedicated routes of ingress/egress to the property entrance. The routes shall be paved, all weather.
- ☐ Provide an access road to **each building** for fire apparatus. Access roadway shall have an all-weather driving surface of not less than 20 feet of unobstructed width.
- ☐ Extend roadway to within 150 feet of all portions of the exterior wall of all single story buildings.
- ☐ Extend roadway to within 50 feet of the exterior wall of all multiple-story buildings.
- ☐ Provide **"NO PARKING"** signs whenever parking of vehicles would possibly reduce the clearance of access roadways to less than the required width. Signs are to read **"FIRE LANE - NO PARKING - M.C. Sec 15.16"**.
- ☐ Dead-end streets shall not exceed 500 feet in length and shall have a minimum 40 foot radius turnaround.
- ☐ The names of any new streets (public or private) shall be submitted to the Fire Department for approval.

SITE: Maintain - Existing

- ☐ All access roads and streets are to be constructed and usable prior to combustible construction.
- ☑ Private fire hydrants shall be installed to protect each building located more than 150 feet from the curb line. No fire hydrants should be within 40 feet of any exterior wall. The hydrants shall be **Wet Barrel** type, with one $2^1/_2$ inch and 4 inch outlet, and approved by the Fire Department. Fire hydrants shall be designated as a **"NO PARKING"** zone by painting an 8 inch wide, red stripe for 15 feet in each direction in front of the hydrant in such a manner that it will not be blocked by parked vehicles.

BUILDINGS: Mall

- ☑ Address numerals shall be installed on the building at the front or other approved location in such a manner as to be visible from the frontage street. Commercial and multi family address numerals shall be 6 inches tall, single family address numerals shall be 4 inches tall. The color of the numerals shall contrast with the color of the background.
- ☐ Identify each gas and electric meter with the number of the unit it serves.
- ☑ Fire Extinguishers must be installed prior to the building being occupied. The minimum rating for any fire extinguisher is **2A 10B/C**. Minimum distribution of fire extinguishers must be such that no interior part of the building is over 75 feet travel distance from a fire extinguisher.
- ☐ Apartment houses with 16 or more units, hotels (motels) with 20 or more units, or apartments or hotels (motels) three stories or more in height shall be equipped with automatic fire sprinklers designed to NFPA standards.
- ☐ All buildings, other than residential, over 5,000 square feet, shall be equipped with an automatic fire sprinkler system designed to NFPA standards. This includes existing buildings vacant over 365 days.
- ☐ Submit plans for the fire protection system to the Fire Department prior to beginning construction of the system.
- ☑ Tenant improvements in all sprinklered buildings are to be approved by the Fire Department prior to start of construction.
- ☐ Provide fire alarm (required throughout). Plan must be approved by the Fire Department prior to start of installation.
- ☐ Fire Department connection to (sprinkler system/standpipe system) shall be required at Fire Department approved location.

Note: The applicant must request, in writing, any changes to Fire Department requirements.

ADDITIONAL INFORMATION: _____

FPB 170 (11-94)

City of San Bernardino Department of Development Services

BUILDING DIVISION

Phone: 384-5071

To: 295 W. CAROUSEL MALL

Address: SUITE 190 Date 1-12-01

- CORRECTION NOTICE -

Permit No. B0002808

Inspection Type:

1.) BATHROOMS M&W
HANDICAP TOILET SHALL BE
18" TO CENTER OF CLOSET
FLANGES

THANKS

GEOFF WEST
Inspector

Inspector's
Office Hours
7:30 - 8:30 a.m.

☑ Please Make Corrections and Call for Reinspection
☐ Please Make Corrections and Proceed.

PLAN-4.06/bld (1-99)

City of San Bernardino Department of Development Services

BUILDING DIVISION

Phone: 384-5071

To: 295 Carousel Mall

Address: _____ Date 12-27-00

- CORRECTION NOTICE -

Permit No. 00002808

Inspection Type: FRAME INT

(1) PROVIDE THE CITY STAMPED PLANS ON SITE WHEN REQUESTING AN INSPECTION

THANK YOU

Inspector

Inspector's Office Hours 7:30 - 8:30 a.m.

☒ Please Make Corrections and Call for Reinspection

☐ Please Make Corrections and Proceed.

PLAN-4.06/bld (1-99)

City of San Bernardino Department of Development Services

BUILDING DIVISION

Phone: 384-5071

To: 295 CAROUSEL MALL

Address: _____ Date 1-25-01

- CORRECTION NOTICE -

Permit No. B000 2808

Inspection Type: T-BAR

1.) WIRES HOLDING UP T-BAR & LIGHTS CANNOT BE TOUCHING MECHANICAL DUCTS

2.) COMPANCESCION RODS REQUIRED AT ALL ROOMS / ROOMS 144 SF OR LESS - @ LEAST ONE ROD

3.) TAKE SCRAP OUT OF WIRES

4.) INSTALL SPRINKLER BARS

5.) FRAMING 4'-OC FOR PLAN OPPOSING WALL BRACES @ TOP PLATE TO CEILING

THANKS

GOOFF

Inspector

Inspector's Office Hours 7:30 - 8:30 a.m.

☑ Please Make Corrections and Call for Reinspection

☐ Please Make Corrections and Proceed.

PLAN-4.06/bld (1-99)

JOB ADDRESS: 295 CAROUSEL MALL SPACE D-150 APN: _____

BUILDING DEVELOPMENT PERMIT

CITY OF SAN BERNARDINO
300 North "D" Street • San Bernardino, CA 92418

DEPARTMENT OF PLANNING AND BUILDING SERVICES
Information — 714/ 384-5071 Inspections — 714/ 384-LINK

PERMIT NUMBER

DATE _____
PLAN CK. NO. 92-194

Major Cross Sts: 3rd ST / CAROUSEL MALL TRACT/LOT: _____
DESCRIPTION OF PROJECT: 394 S.F. TENANT IMPROVEMENT / REMODEL
Int. Partition - Drop Ceiling, Recircuit Elec / Extend Ductwork
No Structural
NO. ROOMS: 3 NO. STORIES: MALL = 2 THIS STORE: 1 SQ. FT.: 394
OWNER: SARA LEE + JOHN LEE OWNER/BLDR. YES ____ NO ____
MAILING ADDRESS: 7972 PEAK CT.
CITY/STATE: RIVERSIDE ZIP: 92506 TEL: 714-780-3213
APPLICANT/~~CONTRACTOR~~: ~~LEANNE PIERCE~~ 2ND APPLICATION TEL: 619-792-5733
ADDRESS: ~~1237 CAMINO del MAR~~ #F
CITY/STATE: ~~DEL MAR~~ CA ZIP: 92014 TEL: 619-792-5733
CONTRACTOR'S STATE LIC. #: _____ BUS. LICENSE: _____

BUILDING CODE REVIEW

Pre-inspection Rpt. _____
(attach Copy to Permit)
Construction Type _____
Occupancy Type _____

Sprinklers: Yes _____ No _____

Flood Plain: Yes _____ No _____
Zone _____

High Wind: Yes _____ No _____
Zone _____

High Fire: Yes _____ No _____
Zone _____

Workman's Comp. Insurance
Yes _____ No _____
Issued by _____
Expiration date: _____

Code Enforcement File: _____

PLANNING REVIEW

Planning Case File: DPI 92-273
Zone: Comm. Regional (CR-1)
By: Deborah Goldrup
Comments: For interior T.I. only.

Receipt No.: _____

ITEMIZATION OF FEES
Estimated Valuation: 34,000.00
Bldg. Construction: MALL T.I. (CANDY TOWN)

Electrical: WIRING & LITES. 5.91
Permit Fee: $15
Total Elec. Fees: 20.91
Plumbing: 6 FIX, W/S, W/H 46.50
Permit Fee: $15
Total Plumb. Fees: 61.50
Heating & A/C DUCT SYSTEM, E/F 9.00
Permit Fee: $15
Total Htg./AC Fees: 24.00

BUILDING DIVISION		
41331 15.35	Total Elec/Plumb/Htg.	
41731	Pln. Check Dep. 301.15	
41731	Plan Check Fees	
41330	Building Permit Fees	
41330	Investigation Fees	
41332	Sign Permit Fees	
41334	C. of O. Fee	
PLANNING DIVISION		
41724	C. Of O. Fee	
41766	Bldg. Permit Review Fee	
41770	Plan Check Review Fee	
ENGINEERING DIVISION		
41818	Storm Drain Fee	
41822	Sewer Conn. Fees.	
41803	Traffic Signal Fees	
PARK & RECREATION		
41732	Park Development Fees	
CULTURAL DEVELOP. FUND		
41335	Cultural Development Fees	

24591 Strong Motion	7.35
Total Elec/Plumb/Htg.	106.41
Pln. Check Dep.	75.58
Plan Check Fees	317.00
Building Permit Fees	
Investigation Fees	
Sign Permit Fees	
C. of O. Fee	
C. Of O. Fee	
Bldg. Permit Review Fee	33.00
Plan Check Review Fee	33.00
Storm Drain Fee	
Sewer Conn. Fees.	
Traffic Signal Fees	
Park Development Fees	
Cultural Development Fees	

Before Issuing Permit – Verify that the following applicable fees have been paid.
6024 - Sewer Capacity Fees:
Date: _____
Recpt. No. _____
School District Fees:
Date: _____

Total Fees Due: 572.34

EXPIRATION
This permit shall be void and of no further force or effect if work hereunder is not commenced by _____ or if work is suspended or abandoned for a period of 180 days or more after work is commenced.

APPLICANT / PROJECT OWNER RESPONSIBILITY

1. The project address must be visible from street. Check address visibility prior to calling for inspections (UBC Section 513).
2. Lot corners/property lines must be properly staked in order to do a setback inspection. If neighboring structures appear not to have the proper setbacks a field survey by a licensed land surveyor shall be required (UBC Section 305[a]).
3. City "approved" plans and job inspection card must be on project site, available for Building Inspector's examination (UBC Section 303[b]).
4. The Department of Building and Safety must be called to make progress inspections (UBC Section 305[a]).
5. All work is to be inspected prior to covering; work covered without City Inspection must be uncovered at owner's/ contractor's expense (UBC Section 305[a]).
6. The project is to be built in accordance with City approved plans. Deviations from approved plans must be approved in writing from the City (UBC Section 303[a]).
7. The owner must obtain a Certificate of Occupancy from City prior to occupying the building or using the project (UBC Section 307[a]).

0493

MF0700891

CITY OF SAN BERNARDINO

Development Services Department, Planning Division

300 North "D" Street, 3rd Floor
San Bernardino, CA 92418
Phone (909) 384-5057 • FAX (909) 384-5080
Web address: www.sbcity.org

ZONING VERIFICATION REVIEW

Name of Business: Cool & relaxed Hair Design

New Business Location (Address): 295 Carousel Mall Suite # 239-F10

Note: Only one business is allowed in each space, suite, etc.

Type of Business (Describe): Salon & Barber

Business is located in: ☐ a single-tenant building/property; or ☑ a multi-tenant building/center.

Has the building/center been vacant for more than one (1) year? ☐ Yes ☑ No

CHECK HERE IF THIS IS A CHANGE IN OWNERSHIP OF AN EXISTING BUSINESS WITH NO CHANGE IN USE: ☐

IF SO, HOW LONG HAS THE USE EXISTED AT ABOVE LOCATION? _____

PLEASE READ BEFORE CERTIFIFYING:

1) This review is required to obtain a City Business Registration Certificate. IT IS NOT AN APPROVAL TO OCCUPY A STRUCTURE and does not imply that the site/building complies with City Code requirements nor does it relieve the business/property owner from any other applicable City requirements or external agency permits.

2) A Development Permit or Conditional Use Permit may be required to establish the proposed use. If so, improvements or conditions may be required of the property and must be installed, completed, or met prior to establishing the business.

3) A Certificate of Occupancy will be required prior to occupancy of the building if the building has been vacant more than six (6) months or if there is a change of occupancy based on the Uniform Building Code.

4) If a Code Compliance case or violation exists, it must be closed prior to the establishment of any use. It is the responsibility of the Business Representative/Owner to contact the Code Compliance Division [Located at 201 N. "E" Street – (909) 384-5205] to identify & resolve any outstanding code enforcement actions.

CERTIFICATION: I hereby certify, under penalty of perjury, that I have read and understand statements 1, 2, 3, & 4 listed above and further certify that the information filled in above is correct. I agree to comply with all applicable State and City laws pertaining to business operations and Building, Fire, and Development Code requirements. In addition, I certify that I am the property owner or authorized by the property owner as the business representative to establish the proposed business at the given address. I acknowledge that in the event the business is established prior to meeting any of the requirements identified below, the business will be immediately closed and all associated costs will be assessed to the business owner.

Please Print Your Name: Demetrius Oates Telephone #: (909) 863-1519

Signature: [signature] Date: 5/21/07

☐ Property Owner or ☑ Authorized Representative

NOTE: If a Business Registration Certificate is not obtained within sixty (60) days, a new zoning verification review is required.

– Office Use Only –

APN: 0134-281-21-0000

Previous legal use of bldg./lease space: Regional Mall – including personal services – Beauty shop

The business address referenced above is located in the CG-1 General Plan Land Use/Zoning District and the proposed use is: Beauty Shop/barber.

☑ PERMITTED – A Business Registration Certificate may be issued.

☐ PERMITTED SUBJECT TO DEVELOPMENT PERMIT TYPE I APPROVAL – A Business Registration Certificate may be issued. However, a Development Permit Type I must be obtained before the use may be established.

☐ NONCONFORMING – A Business Registration Certificate may be issued. The proposed business is a continuation of a nonconforming use. If the building is left vacant for over one (1) year, the proposed business will lose its nonconforming status and all uses thereafter shall conform to the Development Code.

☐ CONDITIONAL USE PERMIT REQUIRED – A Business Registration Certificate may not be issued until a Conditional Use Permit has been obtained.

☐ NOT PERMITTED – A Business Registration Certificate may not be issued. The proposed use is not allowed in the land use/zoning district referenced above.

Related Planning Case(s): _____

Comments: Similar use – personal services; Beauty shop

Reviewing Planner: [signature] Date: 05/21/2007

DISTRIBUTION: WHITE – Business Registration Div. • YELLOW – Applicant • PINK – Address File

$39.74 0491

MF09 00066

CITY OF SAN BERNARDINO
Development Services Department, Planning Division
300 North "D" Street, 3rd Floor
San Bernardino, CA 92418
Phone (909) 384-5057 • FAX (909) 384-5080
Web address: www.sbcity.org

ZONING VERIFICATION REVIEW

Name of Business: Asthar International SPA & Beauty Salon
New Business Location (Address): 295 Carousel Mall Suite # 243 C
Note: Only one business is allowed in each space, suite, etc.
Type of Business (Describe): SPA & Beauty Salon
Business is located in: ☐ a single-tenant building/property; or ☒ a multi-tenant building/center.
Has the building/center been vacant for more than one (1) year? ☐ Yes ☒ No
CHECK HERE IF THIS IS A CHANGE IN OWNERSHIP OF AN EXISTING BUSINESS WITH NO CHANGE IN USE: ☐
IF SO, HOW LONG HAS THE USE EXISTED AT ABOVE LOCATION? Existing Beauty Shop same Owner.

PLEASE READ BEFORE CERTIFIFYING:

1) This review is required to obtain a City Business Registration Certificate. IT IS NOT AN APPROVAL TO OCCUPY A STRUCTURE and does not imply that the site/building complies with City Code requirements nor does it relieve the business/property owner from any other applicable City requirements or external agency permits.

2) A Development Permit or Conditional Use Permit may be required to establish the proposed use. If so, improvements or conditions may be required of the property and must be installed, completed, or met prior to establishing the business.

3) A Certificate of Occupancy will be required prior to occupancy of the building if the building has been vacant more than six (6) months or if there is a change of occupancy based on the Uniform Building Code.

4) If a Code Compliance case or violation exists, it must be closed prior to the establishment of any use. It is the responsibility of the Business Representative/Owner to contact the Code Compliance Division [Located at 201 N. "E" Street – (909) 384-5205] to identify & resolve any outstanding code enforcement actions.

CERTIFICATION: I hereby certify, under penalty of perjury, that I have read and understand statements 1, 2, 3, & 4 listed above and further certify that the information filled in above is correct. I agree to comply with all applicable State and City laws pertaining to business operations and Building, Fire, and Development Code requirements. In addition, I certify that I am the property owner or authorized by the property owner as the business representative to establish the proposed business at the given address. I acknowledge that in the event the business is established prior to meeting any of the requirements identified below, the business will be immediately closed and all associated costs will be assessed to the business owner.

Please Print Your Name Gloria Villanueva Telephone # 909-366-6769 cell
Signature: Gloria Villanueva Date: 01-14-009
☐ Property Owner or ☒ Authorized Representative

NOTE: If a Business Registration Certificate is not obtained within sixty (60) days, a new zoning verification review is required.

– Office Use Only –

APN: 0134-281-21-0000 closed July 2008.
Previous legal use of bldg./lease space: Carousel Mall, sp 295 Beauty shop
The business address referenced above is located in the CR-2 General Plan Land Use/Zoning District and the proposed use is: Re open Beautyshop same owner.

☒ PERMITTED – A Business Registration Certificate may be issued.

☐ PERMITTED SUBJECT TO DEVELOPMENT PERMIT TYPE I APPROVAL – A Business Registration Certificate may be issued. However, a Development Permit Type I must be obtained before the use may be established.

☐ NONCONFORMING – A Business Registration Certificate may be issued. The proposed business is a continuation of a nonconforming use. If the building is left vacant for over one (1) year, the proposed business will lose its nonconforming status and all uses thereafter shall conform to the Development Code.

☐ CONDITIONAL USE PERMIT REQUIRED – A Business Registration Certificate may not be issued until a Conditional Use Permit has been obtained.

☐ NOT PERMITTED – A Business Registration Certificate may not be issued. The proposed use is not allowed in the land use/zoning district referenced above.

Related Planning Case(s): Beauty shop temporily closed July 2008.
Comments: Beautyshop has not been closed for more than a year, therefore it is considered an operating Beauty shop per planning policy & Dev. Code.
Reviewing Planner: [signature] Date: 01/14/2009

DISTRIBUTION: WHITE – Business Registration Div. • YELLOW – Applicant 3/06

CITY OF SAN BERNARDINO PLANNING AND BUILDING SERVICES DEPARTMENT

APPLICATION FOR

BUILDING DEVELOPMENT PERMIT

PC 91-506

OWNER: Fred Coops
ADDRESS: 295 Central City
San Bernardino
TELEPHONE:

APPLICANT: Perry Huisken
ADDRESS: 12008 Minnesota Ct.
Grand Terrace
TELEPHONE: (714) 3702876

CONTRACTOR: Perry Huisken
ADDRESS: 12008 Minnesota Ct
Grand Terrace
TELEPHONE: (714) 3702876
LICENSE CLASS: B NO.: 644132
CITY BUSINESS LICENSE NO.:

ARCHITECT/
ENGINEER:
ADDRESS:
TELEPHONE:
LICENSE NO.:

PROJECT SITE GENERAL LOCATION: ~~Central City mall~~ Carousel Mall

PROJECT SITE ADDRESS: 295 ~~Central City mall~~
ASSESSOR'S PARCEL NO(S).: Carousel Mall
RELATED CODE COMPLIANCE CASE NO:
RELATED PLANNING CASE NUMBER(S):

DESCRIPTION OF PROJECT: Storefront Remodel

NUMBER OF STORIES: NO. OF SLEEPING ROOMS OR DWELLING UNITS:
VALUE OF WORK $ 15,000 SIZE (SQ. FT.)

WORK INVOLVES:
- ☐ NEW BUILDING
  - ☐ COMPLETE ☐ SHELL ONLY
- ☐ ADDITION
- ☐ ALTERATION
  - ☐ STRUCTURAL ☐ NON-STRUCTURAL
- ☐ CHANGE IN OCCUPANCY GROUP
- ☐ REPAIR / REPLACEMENT
- ☐ FOUNDATION (ONLY FOR BUILDING MOVE)
- ☐ SIGN

PROPOSED PERMIT ACTIVITY:
- ☐ BUILDING
- ☐ ELECTRICAL
- ☐ PLUMBING
- ☐ HEATING / MECHANICAL

NOTE: SITE PREPARATION / SITE GRADING AND DEMOLITION REQUIRES SEPARATE PERMIT APPLICATIONS.

STATEMENT OF BUILDING OCCUPANCY (INTENDED USE)
Check the boxes that best explain how the proposed building will be used (designed to be used).

a. ☐ ASSEMBLY
- ☐ Restaurant (Cafeteria/Cafe)
- ☐ Theater/Auditorium
- ☐ Church
- ☐ Stadium
  - Seating Capacity
- ☐ Dance Hall
- ☐ Place of Amusement

b. ☐ BUSINESS
- ☐ Office Bldg.
- ☐ Stores
  - ☐ Retail
  - ☐ Wholesale
- ☐ Workshop
- ☐ Other

c. ☐ RESIDENTIAL
- ☐ House
- ☐ Duplex
- ☐ Lodging/Rooming House
  No. Units
- ☐ Dormitory
  No. of Beds
- ☐ Apt. Building
  No. of Units
- ☐ Hotel/Motel
  No. of Units
- ☐ Board & Care

d. ☐ HAZARDOUS #1:
- ☐ Service Station
- ☐ Repair Hanger
- ☐ Repair Garage/Minor
- ☐ Auto Body Repair
- ☐ Woodworking Shop
- ☐ Painting Shop
- ☐ Manufacturing
  - ☐ Welding/Cutting
  - ☐ Sanding/Grinding
  - ☐ Semi Conductors
- ☐ Using Explosives Highly Flammable Mats.
- ☐ Storage Tanks/Facility

e. ☐ EDUCATIONAL
- ☐ Day Care
- ☐ Grade School
- ☐ Mid/Jr. High
- ☐ High School
- ☐ College

F. ☐ INDUSTRIAL #1
- ☐ Warehouse
  - ☐ Stock over 12 ft. High
- ☐ Fabrication/Assembly
- ☐ Parking Garage

Note: #1 Hazardous & Industrial uses are required to fill out a Hazardous Material Inventory and Questionnaire. Contact: San Bernardino County Department of Environmental Health Services and Fire Department.

OFFICE USE ONLY Plan Check No.: Application Reviewed By:
Receipt No.: Building Permit No.: Receipt Issued By:
Receipt Amt: $ Date Accepted: Date B.P. Issued:

DEPARTMENT OF PLANNING AND BUILDING SERVICES
300 N. "D" St.,San Bernardino, CA 92418
Information: 714/ 384-5071 • Inspections: 714/ 384-LINK (5465)

CITY OF SAN BERNARDINO PLANNING AND BUILDING SERVICES DEPARTMENT

BUILDING DEVELOPMENT PERMIT APPLICATION

BUILDING DEVELOPMENT PERMIT CERTIFICATIONS

WORKMAN'S COMPENSATION DECLARATION / EXEMPTION:
This section need not be completed if the work to be performed under this permit is valued at one hundred ($100) or less. I certify that in the performance of the work for which this permit is issued, I shall not employ any person in any manner so as to become subject to Workers' Compensation Laws of California.

APPLICANT SIGNATURE _____ Date 12-12-91

NOTICE TO APPLICANT: If, after making this Certificate of Exemption, you should become subject to the Wrokers' Compensation provisions of the Labor Code, you must forthwith comply with such provisions or this permit shall be deemed revoked.

WORKERS' COMPENSATION DECLARATION:
I hereby affirm that I have a certificate of consent to self-insure, or a certificate of Workers' Compensation Insurance, or a certified copy thereof (Sec. 3800, Lab. C.)

☐ Certified copy is hereby furnished. ☐ Certified copy is already filed with the Planning and Building Services Department of the City of San Bernardino

Workman's Compensation Carrier: STATE Fund Policy No. _____ Exp. Date _____

LICENSED CONTRACTORS DECLARATION:
I hereby affirm that I am licensed under provisions of Chapter 9 (commencing with Section 7000) of Division 3 of the Business and Professions Code, and my license is in full force and effect.

CONTRACTOR'S SIGNATURE _____ Date 12-12-91

CONSTRUCTION LENDING AGENCY:
I hereby affirm that there is a construction lending agency for the performance of the work for which this permit is issued. (Sec. 3097, Civil Code).

Lender's Name _____ Lender's Address _____

No Construction Lender ☐

SIGNATURE _____ Date _____

OWNER-BUILDER DECLARATION:
I hereby affirm that I am **EXEMPT FROM THE CONTRACTOR'S LICENSE LAW** for the following reason (Sec. 7031.5 Business and Professions Code: Any city or county which requires a permit to construct, alter, improve, demolish, or repair any structure, prior to its issuance, also requires the applicant for such permit to file a signed statement that he is licensed pursuant to the provisions of the Contractor's License Law (Chapter 9 (commencing with Section 7000) of Division 3 of the Business and Professions Code) or that he is exempt therefrom and the basis for the alleged exemption. Any violation of Section 7031.5 by any applicant for a permit subjects the applicant to a civil penalty of not more than five hundred dollars ($500.00):

SIGNATURE: _____ Date _____

I, as owner of the property, or my employees with wages as their sole compensation; **WILL DO THE WORK**, and the structure is not intended or offered for sale (Sec. 7044, Business and Professions Code; The Contractor's License Law does not apply to an owner of property who builds or improves thereon, and who does such work himself or through his own employees, provided that such improvements are not intended or offered for sale. If, however the building or improvement is sold within one year of completion, the owner-builder will have the burden of proving that he did not build or improve for the purpose of sale).

SIGNATURE: _____ Date _____

I, as owner of the property, am **EXCLUSIVELY CONTRACTING** with licensed contractors to construct the project (Sec. 7044, Business and Professions Code; The Contractor's License Law does not apply to an owner of property who builds or improves thereon, and who contracts for such projects with a contractor(s) licensed pursuant to the Contractor's License Law). Contractor's list must be attached. ☐ Yes ☐ No

SIGNATURE _____ Date _____

I am exempt under Sec. _____ Business and Professions Code for this reason:

_____

Owner ID verified by driver's license. ☐ Yes ☐ No Driver's License No. _____ Expires: _____

Verification of Ownership by (type of document, i.e. - property tax bill or deed): _____

DIVISION OF INDUSTRIAL SAFETY PERMIT CERTIFICATION:

☐ I hereby certify that no excavation five (5) or more feet in depth into which a person is required to descend, will be made in connection with work authorized by this permit, and that no building structure, scaffolding, falsework, or demolition or dismantling thereof, will be more than thirty-six (36) feet high. (Chap. 3.2, Grp 2, Art 2, Sec. 341, Title 8, California Administrative Code).

☐ As owner-builder, I will not employ anyone to do work which would require a permit from the Division of Industrial Safety, as noted above, unless such person has a permit to do such work from the Division.

SIGNATURE _____ Date _____

Division of Industrial Safety Permit No. _____

HAZARDOUS MATERIALS AND EMISSIONS CERTIFICATION

1. Will the applicant or present or future building occupant need to file and certify a Business Plan for emergency response to a release or threatened release of a hazardous material?
Yes ☐ No ☐
(Section 25505 of the California Health and Safety Code requires, with some exceptions, that a Business Plan be filed with the County of San Bernardino by every business which has at any one time during a reported year a quantity of hazardous materials equal to or greater than a weight of 500 pounds, or a volume of 55 gallons, or 200 cubic feet of compressed gas at standard temperature and pressure).

2. Does or will the applicant or present or future building occupant need to file a registration form for acutely hazardous materials?
Yes ☐ No ☐
(Section 25533 of the California Health and Safety Code, with some exceptions, requires registration with the County of San Bernardino by each business which at any one time has on hand a quantity of acutely hazardous materials equal to or greater than a weight of 500 pounds, or a volume of 55 gallons, or 200 cubic feet of compressed gas at standard temperature and pressure).

3. Does or will the applicant or present or future building occupant need to prepare an RMPP (Risk Management and Prevention Program for accutely hazardous materials)?
Yes ☐ No ☐
(Section 25534 of the California Health and Safety Code provides that the County of San Bernardino may require the preparation, certification and filing with the County of an RMPP by businesses which are required to register acutely hazardous materials with the County).

4. If an RMPP is presently required, has Section 25534 of the California Health and Safety Code been fully complied with?
Yes ☐ No ☐

5 Does or will the applicant or present or future building occupant require for the work which is the subject of this application a permit for such construction or modification from the South Coast Air Quality Management District or from any other air pollution control district or agency?
Yes ☐ No ☐
(Section 65850.2 of the California Government Code requires that the requested information be furnished on applications for non-residential building permits).

6. Will any part of the facility to be constructed under this permit be within 1000 feet from the outer boundaries of a school?
Yes ☐ No ☐
(If "yes", the facility must meet the requirement of Sections 25534 and 42303 of the California Health and Safety Code).

7. If a permit from the South Coast Air Quality Management District or other air pollution control district or agency is required for the work which is the subject of this application, have all of the disclosures prescribed by California Health and Safety Code Section 42303 been made?
Yes ☐ No ☐
(If "yes", attach certificate of compliance from the appropriate air pollution control officer).
Certificate of compliance: I certify that under penalty of perjury the information given above is correct. I agree to comply with all state laws and city ordinances regarding Hazardous Materials and Emissions.

SIGNATURE _____ Date _____

CERTIFICATE OF COMPLIANCE AND AUTHORIZATION OF ENTRY: I certify that I have read this application and state that the information given is correct. I agree to comply with all state laws and city ordinances relating to building construction, and authorize representatives of the City of San Bernardino to enter upon the above-described property for inspection purposes.

SIGNATURE OF LEGAL OWNER(S) and / or AUTHORIZED APPLICANT

_____ Date _____

_____ Date _____

_____ Date 1-9-92

CITY OF SAN BERNARDINO PLANNING AND BUILDING SERVICES DEPARTMENT

SIGN PERMIT/PROGRAM APPLICATION

APPLICANT(S): SUN GLASS HUT
ADDRESS: ~~[illegible]~~ CAROUSEL MALL 356 SAN BERNARDINO, CA, 295
TELEPHONE: (909) 889-5539 FAX:

PROPERTY OWNER(S): URBAN RETAIL PRO. CO.
ADDRESS:
TELEPHONE: 909-885-6893 Tony Valencia. FAX:

Approved @ Counter DW 09/09/98

ARCHITECT/ENGINEER: TRIANGLE SIGN & SERVICE
ADDRESS: 3343 WOSHINGTON BLVD Baltimore MARYLAND 21227
LICENSE NO.:
TELEPHONE: FAX: 410-247-1944

CONTRACTOR: SABRE LIGHTING & SIGNS
ADDRESS: P.O. BOX 9131 MORENO VALLEY CA, 92552
LICENSE CLASS: LIC. NO: 641914 CITY BUS. LIC. NO.:
TELEPHONE: 909-242-0388 FAX: 242-8848

SIGN PERMIT ☑ To install an interior mall wall sign (14'6"X2'/ 19 S.F.) for Sunglass Hut @ Carousel Mall
SIGN PROGRAM ☐

Valuation-$1800.00 Ste #356

PROJECT SITE GENERAL LOCATION: Carousel Mall
PROJECT SITE ADDRESS: ~~[illegible]~~ Carousel Mall, Ste #356.
ASSESSOR'S PARCEL NO(S).: 295
RELATED PLANNING CASE NO(S).:
RELATED CODE COMPLIANCE CASE NO(S).: S9800084

OFFICE USE ONLY
Date Application Filed: 09/09/98 Receipt Issued By: DW
Receipt No.: 98003977 Receipt Amount: $ 57.00

DEPARTMENT OF PLANNING AND BUILDING SERVICES
300 N. "D" ST., SAN BERNARDINO, CA 92418
Information: 714/384-5057 FAX: 714/384-5463

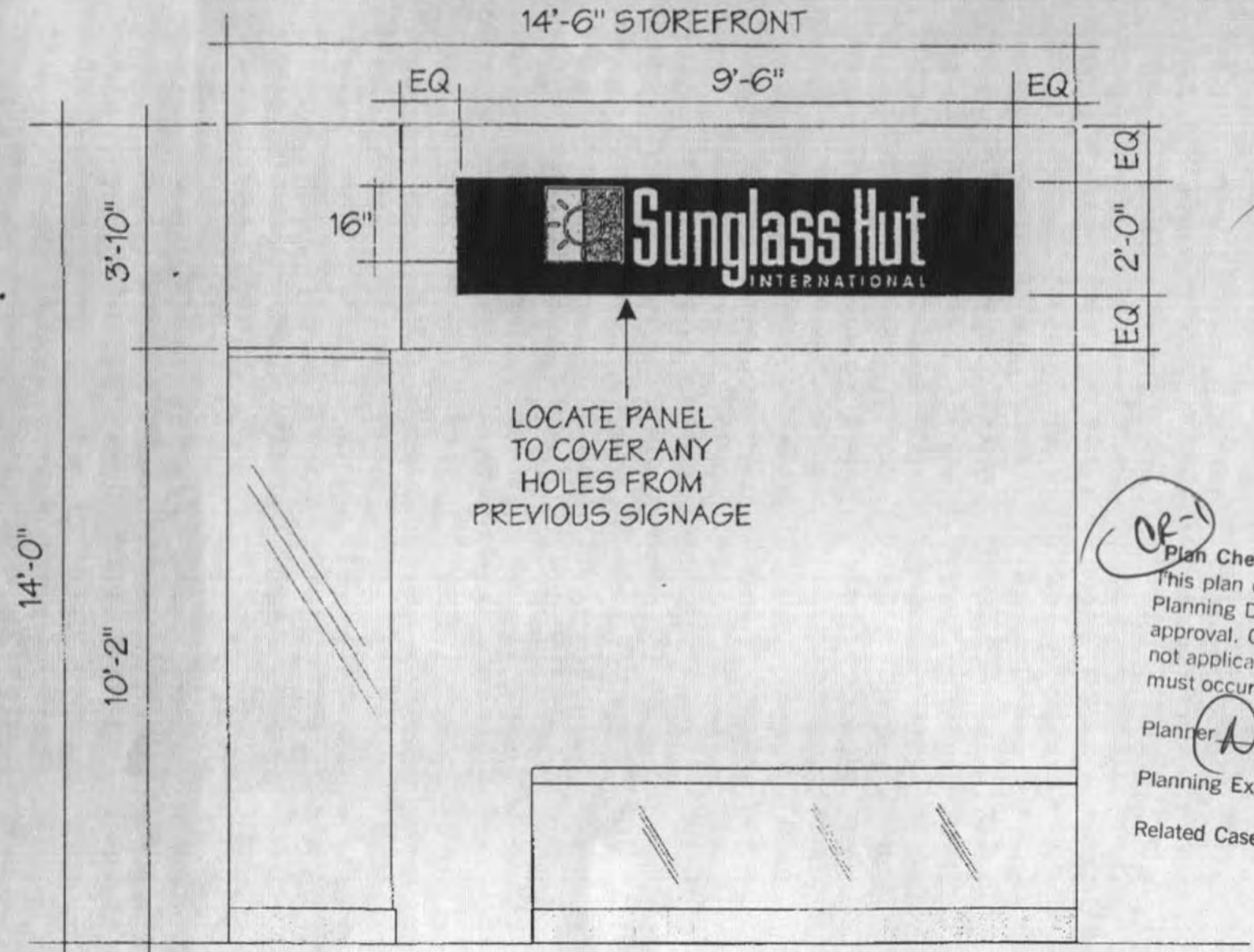

19 S.F.

Plan Check No. S98000084 APPROVED
This plan check has been reviewed by the Planning Division and is consistent with project approval. Conditions of approval are ~~attached~~/not applicable. Commencement of construction must occur prior to the planning expiration date.

Planner D. Woldruff Date 09/09/98

Planning Expiration 09/09/99

Related Case N/A

STOREFROND ELEVATION SCALE: 3/8"=1'-0"

CLIENT STORE # 356 SUNGLASS HUT	LOCATION 095 169 CAROUSEL MALL	DATE 8-3-98	DRAWING NO. 98853	DRAWN BY K. SHAFER	TRIANGLE SIGN & SERVICE
SALESMAN ROBERT ALTSHULER	SAN BERNADINO, CA	SCALE AS NOTED	SHEET NO. 1 OF 2	REVISED	

3343 WASHINGTON BOULEVARD
P.O. BOX 24186
BALTIMORE, MARYLAND 21227
(410) 247-5300 FAX (410) 247-1944

REPRODUCTION IN WHOLE OR PART PROHIBITED WITHOUT EXPRESS PERMISSION OF TRIANGLE SIGN & SERVICE

605 W. 4th St.

APPLICATION FOR SIGN PERMIT

CITY OF SAN BERNARDINO
DEPARTMENT OF BUILDING AND SAFETY

Sign A Copy "S" Security Pacific Bank.	Contractor Federal Sign
	Address 195 Benedict S.B.
Sign B Copy Security Pacific National Bank.	Owner Security Pacific Bank.
Sign C Copy	Address 605 W. 4th St. S.B.
Land Use Zone C-4	Underwriters Label No. A
Fire Zone	B C
Plans Submitted Yes ☑ No ☐	Engineered by

— Type —	A	B	C	— Size —	A	B	C	— Location on Property —
Roof				Height	9'+	1'4"	1'4"	Sign A 4th St. East of entrance - approx 10' from bldg
Wall		✓	✓	Length	7'+	20'	20'	
Free Standing	✓			Thickness				
Marquee				Over All Height	27'	—	—	Sign B North Bldg face
Bill Board				Clearance Above Grade	18'	8'	8'	
Temporary				— Projection —				
Electric	✓			From Building				Sign C South bldg face
Non-Electric		✓	✓	Over Public Property	None			
Double Faced	✓			Maximum Allowed	5'			
Single Faced		✓	✓	— Material Used —				Distance to Freeway
Freeway Signs				Metal	✓	✓	—	— Variance Approval —
				Wood				Planning
— Structure Size —				Plastic	✓	✓	—	Date
Footings 2'6" x 8'6"								Council
Supporting Columns 12" Tube								Date

Permit No. A 4904 B 4905 C 4906 | Job Address 605 W. 4th St. | Date 2-24-70

No. A	No. B	No. C	— Electrical —	Fee A	Fee B	Fee C	— Structural —		Fee	— Remarks —
							A Valuation	1500.00	9.00	
✓			Permit Fee	1.00			Plan Check		4.50	
2			Ballasts	3.00			B Valuation	200.00	5.00	
			Transformers				Plan Check			
			Motors				C Valuation	200.00	5.00	
			Flashers				Plan Check			
			Time Clock							
			Lamps							Receipt#17749
✓			Connecting	1.00						
							Total Structural		23.50	
							Total Electrical		5.00	
							Penalty			
			Total	5.00			Total Fee		28.50	

OWNER AND/OR CONTRACTOR SHALL BE RESPONSIBLE FOR THE LEGAL AND ACTUAL PHYSICAL SET-BACKS FROM PROPERTY LINES.

This permit shall become void if work is not commenced within 90 days. Cessation of work for 90 days shall also cause permit to become void.
I hereby agree that all work in connection with this permit will be done in accordance with the laws of the City of San Bernardino and the State of California. I also agree to carry compensation insurance upon my employees. Compliance with laws of the State of California covering contractors is also guaranteed.

Signature of Applicant

— Application Approval —	— Final Approval —	
Department of Building & Safety Clyde Voiles	Sign Inspector Voiles	Date 4-6-70
Planning Department	Recorded by	Date 4-6

6-67 1M

Copy C — Inspector

Litho Art Printers

APPLICATION FOR SIGN PERMIT

CITY OF SAN BERNARDINO
DEPARTMENT OF BUILDING AND SAFETY

Sign A Copy J.C.P. Rice Panel.	Contractor J + B Sign Co.
	Address 2338 W. 6th St. Santa Ana
Sign B Copy	
	Owner S.C. Penney T.B.A.
Sign C Copy	Address 677 W. 4th St. S.B.
Land Use Zone C-M	Underwriters Label No. A
Fire Zone Zone	B C
Plans Submitted Yes ☑ No ☐	Engineered by

— Type —	A	B	C	— Size —	A	B	C	— Location on Property —
Roof				Height	5'			Sign A Front
Wall				Length	10'			
Free Standing	✓			Thickness				
Marquee				Over All Height	15'			Sign B
Bill Board				Clearance Above Grade	12'8"			
Temporary				— Projection —				
Electric	✓			From Building				Sign C
Non-Electric				Over Public Property	1'			
Double Faced	✓			Maximum Allowed	1'			
Single Faced				— Material Used —				Distance to Freeway
Freeway Signs				Metal	✓			— Variance Approval —
				Wood				Planning
— Structure Size —				Plastic	✓			Date
Footings 2' x 4' x 1' (each)								Council
Supporting Columns								Date

677 W. 4th St

Permit No. A B C Job Address Date

No. A	No. B	No. C	— Electrical —	Fee A	Fee B	Fee C	— Structural —		Fee	— Remarks —
✓			Permit Fee	1.00			A Valuation	1000.00	6.00	
✓			Ballasts	3.00			Plan Check			
			Transformers				B Valuation			Receipt #00124
			Motors				Plan Check			
			Flashers				C Valuation			
			Time Clock				Plan Check			
			Lamps							
✓			Connecting	1.00						
							SMA.		.50	
							Total Structural		6.00	
							Total Electrical		3.00	
							Penalty			
			Total	5.00			Total Fee		11.50	

OWNER AND/OR CONTRACTOR SHALL BE RESPONSIBLE FOR THE LEGAL AND ACTUAL PHYSICAL SET-BACKS FROM PROPERTY LINES.

This permit shall become void if work is not commenced within 90 days. Cessation of work for 90 days shall also cause permit to become void.
I hereby agree that all work in connection with this permit will be done in accordance with the laws of the City of San Bernardino and the State of California. I also agree to carry compensation insurance upon my employees. Compliance with laws of the State of California covering contractors is also guaranteed.

Signature of Applicant J + B Sign Co. (by R.A. Clemes)

— Application Approval —	— Final Approval —	
Department of Building & Safety Clyde Conlan	Sign Inspector Frank A. O'Brien	Date 4/20/72
Planning Department	Recorded by Frank A. O'Brien	Date 4/20/72

Copy C — Inspector

IMPERIAL PRINTING - 885-4075

DEPARTMENT OF BUILDING & SAFETY
CITY OF SAN BERNARDINO

Checked By _____

BUILDING			NO.	ELECTRICAL		NO.	PLUMBING	
1ST. FL.	SQ. FT. @			SQ. FT.			WATER CLOSET	
2ND. FL.	SQ. FT. @			SQ. FT.			LAVATORY	
POR.				MAIN SWITCH			BATH TUB	
GAR.				OUTLETS			SHOWER	
HEATING				FIXTURES			KITCHEN SINK	
AIR COND.				SWITCHES			GARBAGE DISPOSAL	
WALLS							DISHWASHER	
							LAUNDRY TRAY	
							AUTOMATIC WASHER	
*ESTIMATED VALUATION							WATER HEATER	
TO INCLUDE ALL FIXED EQUIPMENT REQUIRED TO							FLOOR SINK	
OPERATE AND USE PROPOSED BUILDING.							GAS SERVICE	
HEATING – A.C. – REFRIGERATION							SEWER	
NO.	TYPE OF EQUIPMENT	FEE					SEWER ALTER	
	FORCED AIR UNITS						GAS DRYER	
	WALL HEATERS						WATER SOFTENER	
	REFRIGERATION H.P. EA.							
	PERMIT			PERMIT			PERMIT	
	TOTAL FEE			TOTAL FEE			TOTAL FEE	
CONTRACTOR			CONTRACTOR			CONTRACTOR		
SIGNATURE BY X			SIGNATURE BY X			SIGNATURE BY X		

PERMIT	ACCOUNT NUMBER	AMOUNT
PLAN CHECK	01-009-411	
BUILDING	01-009-222	
ELECTRICAL	01-009-224	
HEAT AND A.C.	01-009-223	
PLUMBING	01-009-223	
STRONG MOTION	72-816-000	
TOTAL		

JOB ADDRESS: 677 W. 4th St.

OWNER: J. C. Penny Co.

USE OF BUILDING: Central City Project

DATE: January 10, 1973

REMARKS:

PERMIT NO. 1028

PLANS BY:

LEGAL DESCRIPTION:

USE ZONE | FIRE ZONE

FINAL DATE | INSP.

PAID JAN 10 1973 City of San Bernardino Building & Safety

Heating, Electrical and Plumbing Permits will not be issued until names of sub-contractors have been furnished to Department of Building and Safety. It is unlawful to hire anyone for electrical or plumbing work except electricians or plumbers licensed by the State of California and City of San Bernardino. Willful violation of this provision is a misdemeanor punishable by fine of not more than $500.00 or imprisonment up to six months or both fine and imprisonment.

This permit shall become void if work is not commenced within 60 days. Cessation of work for 120 days shall also cause permit to become void.

I hereby agree that all work in connection with this permit will be done in accordance with the laws of the City of San Bernardino and the State of California. I also agree to carry compensation insurance upon my employees. Compliance with laws of the State of California covering contractors is also guaranteed.

OWNER	CONTRACTOR
J. C. Penny Co.	Ley Air Conditioning
MAILING ADDRESS: 677 W. 4th St.	MAILING ADDRESS: 1095 Laurel Ave.
POST OFFICE	POST OFFICE: Santa Ana Springs, Ca.
SIGNATURE BY: X	SIGNATURE BY: X
	STATE LIC. NO.

FOR DWELLINGS ONLY

I declare under penalty of perjury that the following statements are true and correct:

I, the undersigned, hereby declare that I am the legal owner of the single family dwelling located at the address listed, that said dwelling is my bona fide residence and, that I, myself, will personally install all sanitary, gas or electrical work listed on this permit.

SIGNED _____ (OWNER)

FILE COPY

Ph - 530-2164

APPLICATION FOR SIGN PERMIT

CITY OF SAN BERNARDINO
DEPARTMENT OF BUILDING AND SAFETY

677 W. 4th St

Sign A Copy J.C. Penney #1 Auto Center	Contractor J & B Sign Co.
	Address 2338 W. 6th St. Santa Ana 92703
Sign B Copy J.C. Penney #2 Auto Center	Owner J.C. Penney Co.
Sign C Copy J.C. Penney #4 Auto Center	Address 677 W. 4th St. S.B.
Land Use Zone C-4	Underwriters Label No. A
Fire Zone one	B C
Plans Submitted (will mail) Yes ☑ No ☐	Engineered by

— Type —	A	B	C	— Size —	A	B	C	— Location on Property —
Roof				Height	3'	5'	5'	Sign A #1 East elevation
Wall	✓	✓	✓	Length	36'	61'	61'	
Free Standing				Thickness				
Marquee				Over All Height				Sign B #2 South elevation
Bill Board				Clearance Above Grade	16'	16'	16'	
Temporary				— Projection —				
Electric	✓	✓	✓	From Building				Sign C #4 North elevation
Non-Electric				Over Public Property	None			
Double Faced				Maximum Allowed				
Single Faced	✓	✓	✓	— Material Used —				Distance to Freeway
Freeway Signs				Metal	✓	✓	✓	— Variance Approval —
				Wood				Planning
— Structure Size —				Plastic	✓	✓	✓	Date
Footings								Council
Supporting Columns								Date

Permit No. A 6166 B 6165 C 6166 | Job Address 677 W. 4th St. | Date

No. A	No. B	No. C	— Electrical —	Fee A	Fee B	Fee C	— Structural —		Fee
	✓	✓	Permit Fee	1.00	1.00	1.00	A Valuation	1800.00	9.00
							Plan Check		4.50
18	18	18	Ballasts	9.00	9.00	18.00	B Valuation	5000.00	12.00
			Transformers				Plan Check		6.00
			Motors				C Valuation	3000.00	12.00
			Flashers				Plan Check		6.00
			Time Clock						
			Lamps						
✓	✓	✓	Connecting	1.00	1.00	1.00			
							SMA		.56
							Total Structural		49.50
							Total Electrical		63.00
							Penalty		
			Total	21.00	21.00	21.00	Total Fee		113.06

— Remarks —
Transformers in boxes in back of each letter.
Rec. #00094

OWNER AND/OR CONTRACTOR SHALL BE RESPONSIBLE FOR THE LEGAL AND ACTUAL PHYSICAL SET-BACKS FROM PROPERTY LINES.

This permit shall become void if work is not commenced within 90 days. Cessation of work for 90 days shall also cause permit to become void.
I hereby agree that all work in connection with this permit will be done in accordance with the laws of the City of San Bernardino and the State of California. I also agree to carry compensation insurance upon my employees. Compliance with laws of the State of California covering contractors is also guaranteed.

Signature of Applicant R A Cmer for J & B Sign Co.

— Application Approval —		— Final Approval —	
Department of Building & Safety	Clyde Davies	Sign Inspector Frank A. O'Brien	Date 4/20/73
Planning Department		Recorded by Frank A. O'Brien	Date 4/20/73

Copy C — Inspector

IMPERIAL PRINTING - 885-4075

APPLICATION FOR SIGN PERMIT

CITY OF SAN BERNARDINO
DEPARTMENT OF BUILDING AND SAFETY

677 W. 4th St

Sign A Copy J. C. Penney #3	Contractor J & B Sign Co.
	Address 2338 W. 6th St. Santa Ana.
Sign B Copy	
	Owner J. C. Penney
Sign C Copy	Address 677 W. 4th St. S.B.
Land Use Zone C-2	Underwriters Label No. A
Fire Zone one	B C
Plans Submitted (will email) Yes ☒ No ☐	Engineered by

— Type —	A	B	C	— Size —	A	B	C	— Location on Property —
Roof				Height	3'			Sign A #3 west elevation
Wall	✓			Length	17'			
Free Standing				Thickness				
Marquee				Over All Height				
Bill Board				Clearance Above Grade	16'			Sign B
Temporary				— Projection —				
Electric	✓			From Building				
Non-Electric				Over Public Property	No.			Sign C
Double Faced				Maximum Allowed				
Single Faced	✓			— Material Used —				Distance to Freeway
Freeway Signs				Metal	✓			— Variance Approval —
				Wood				Planning
— Structure Size —				Plastic	✓			Date
Footings								Council
Supporting Columns								Date

Permit No. A B C Job Address 677 W. 4th St. Date 2-13-73

No. A	No. B	No. C	— Electrical —	Fee A	Fee B	Fee C	— Structural —		Fee	— Remarks —
✓			Permit Fee	1.00			A Valuation	800.00	6.00	
			Ballasts				Plan Check			
✓			Transformers	7.00			B Valuation			
			Motors				Plan Check			
			Flashers				C Valuation			Rec. #6167
			Time Clock				Plan Check			
			Lamps							
✓			Connecting	1.00						
							Total Structural		6.00	
							Total Electrical		11.00	
							Penalty			
			Total	11.00			Total Fee		17.00	

OWNER AND/OR CONTRACTOR SHALL BE RESPONSIBLE FOR THE LEGAL AND ACTUAL PHYSICAL SET-BACKS FROM PROPERTY LINES.

This permit shall become void if work is not commenced within 90 days. Cessation of work for 90 days shall also cause permit to become void.
I hereby agree that all work in connection with this permit will be done in accordance with the laws of the City of San Bernardino and the State of California. I also agree to carry compensation insurance upon my employees. Compliance with laws of the State of California covering contractors is also guaranteed.

Signature of Applicant R. H. Cumm for J & B Sign Co.

— Application Approval —	— Final Approval —	
Department of Building & Safety Clyde Forbes	Sign Inspector Frank A. O'Brien	Date 4/20/73
Planning Department	Recorded by Frank A. O'Brien	Date 4/20/73

Copy C — Inspector

IMPERIAL PRINTING - 885-4075

CITY OF SAN BERNARDINO
BUILDING INSPECTION

Application is hereby made for a Certificate of Occupancy for the following:

Nº 6590

APPLICATION FOR CERTIFICATE OF OCCUPANCY

677 4th St.
Address of Building

Parking lot
Type of Occupancy

Virgil Nicholas
Firm Name

9-28-64 Virgil Nicholas
Date Signature of Applicant

218 W. Citrus, Redlands,
Address Phone

The above application is approved ☒ disapproved ☐

Remarks:

9-29-64 R. F. Burgess
Date ~~Superintendent~~ Bldg Insp

B1--9--2M--1-64

CITY OF SAN BERNARDINO
BUILDING INSPECTION

Application is hereby made for a Certificate of Occupancy for the following:

Nº 6590

APPLICATION FOR CERTIFICATE OF OCCUPANCY

677 4th St.
Address of Building

Parking lot
Type of Occupancy

Virgil Nicholas
Firm Name

9-28-64
Date Signature of Applicant

218 W. Citrus, Redlands,
Address Phone

The above application is approved ☒ disapproved ☐

Remarks:

9-29-64 R. F. Burgess
Date Health ~~Officer~~ Bldg Insp

B1--9--2M--1-64

CITY OF SAN BERNARDINO
BUILDING INSPECTION

Application is hereby made for a Certificate of Occupancy for the following:

Nº 6590

APPLICATION FOR CERTIFICATE OF OCCUPANCY

677 4th St. — Address of Building

Parking lot — Type of Occupancy

Virgil Nicholas — Firm Name

9-28-64 — Date

Signature of Applicant

216 W. Citrus, Redlands, — Address

Phone

The above application is approved ☒ disapproved ☐

Remarks:

9-28-64 — Date

R. F. Rangeo — Supervising License Inspector

B1--9--2M--1-64

CITY OF SAN BERNARDINO
BUILDING INSPECTION

Application is hereby made for a Certificate of Occupancy for the following:

Nº 6590

APPLICATION FOR CERTIFICATE OF OCCUPANCY

677 4th St. — Address of Building

Parking lot — Type of Occupancy

Virgil Nicholas — Firm Name

9-28-64 — Date

Signature of Applicant

216 W. Citrus, Redlands, — Address

Phone

The above application is approved ☑ disapproved ☐

Remarks:

Vaughn Sawlon — Plumbing Inspector

Date

B1--9--2M--1-64

CITY OF SAN BERNARDINO
BUILDING INSPECTION

Application is hereby made for a Certificate of Occupancy for the following:

Nº 6590

APPLICATION FOR CERTIFICATE OF OCCUPANCY

677 4th St.
Address of Building

Parking lot
Type of Occupancy

Virgil Nicholas
Firm Name

9-23-64
Date

Signature of Applicant

218 W. Citrus, Redlands,
Address

Phone

The above application is approved ☒ disapproved ☐

Remarks: No Buildings up on lot.

9-28-64
Date

B Jm.
City Electrician

B1--9--2M--1-64

CITY OF SAN BERNARDINO New
BUILDING INSPECTION No Fee

OK Fire Dept.

№ 12106

APPLICATION FOR CERTIFICATE OF OCCUPANCY

677 W. 4th St. Fee 00
Address of building

FIRM NAME J. C. Penney Co. TBA Store

Describe Use of Building and Lot
Retail Sales and Service

Type of Flammable or Explosive Liquids Used if Any

Previous Use of Building New Building

Signature of Applicant By Mail Date 1-15-73

Address Att: John Fox 3236 E. Willow St. Long Beach Phone Ca. 90806
~~Ed Grush~~

Application Approved ☑ Disapproved ☐ Used Zone Fire Zone

Occupancy Group Type Construction Remarks

2/21/73 Carl B. Fowler
Date Building Inspector

B1 9—1M—10-72

CITY OF SAN BERNARDINO ~~New~~
BUILDING INSPECTION ~~No Fee~~

№ 12106

APPLICATION FOR CERTIFICATE OF OCCUPANCY

677 W. 4th St. Fee 00
Address of building

FIRM NAME ~~J. C. Penney Co. TBA Store~~

Describe Use of Building and Lot
~~Retail Sales and Service~~

Type of Flammable or Explosive Liquids Used if Any

Previous Use of Building ~~New Building~~

Signature of Applicant ~~By Mail~~ Date ~~1-15-73~~

Address ~~Att: John Fox 3236 E. Willow St. Long Beach Phone Ca. 90806~~
~~Ed Grush~~

Application Approved ☐ Disapproved ☐ Used Zone Fire Zone

Occupancy Group Type Construction Remarks

Date Health Officer

B1 9—1M—10-72

CITY OF SAN BERNARDINO
BUILDING INSPECTION

New
No Fee

677 W. 4th St. Fee 00
Address of building

№ 12106

APPLICATION FOR CERTIFICATE OF OCCUPANCY

FIRM NAME J. C. Penney Co. TBA Store

Describe Use of Building and Lot

Retail Sales and Service

Type of Flammable or Explosive Liquids Used if Any

Previous Use of Building New Building

Signature of Applicant By Mail Date 1-15-73

Address Attn: John Fox 3236 E. Willow St. Long Beach, 90806 Phone

Application Approved ☑ Disapproved ☐ Used Zone Fire Zone

Occupancy Group Type Construction Remarks

1-16-73 F. O'Brien
Date Electrical Inspector

B1 9—1M—10-72

CITY OF SAN BERNARDINO
BUILDING INSPECTION

New
No Fee

677 W. 4th St. Fee 00
Address of building

© Bill Plummer

№ 12106

APPLICATION FOR CERTIFICATE OF OCCUPANCY

RECEIVED
JAN 16 1973
CITY ENGINEER

FIRM NAME J. C. Penney Co. TBA Store

Describe Use of Building and Lot

Retail Sales and Service

Type of Flammable or Explosive Liquids Used if Any

Previous Use of Building New Building

Signature of Applicant By Mail Date 1-15-73

Address Attn: John Fox 3236 E. Willow St. Long Beach, 90806 Phone

Application Approved ☐ Disapproved ☐ Used Zone Fire Zone

Occupancy Group Type Construction Remarks

B1 9—1M—10-72 Date Engineering Dept.

CITY OF SAN BERNARDINO
BUILDING INSPECTION

New
No Fee

№ 12106

APPLICATION FOR CERTIFICATE OF OCCUPANCY

677 W. 4th St. Fee 00
Address of building

FIRM NAME J. C. Penney Co. TBA Store

Describe Use of Building and Lot
Retail Sales and Service

Type of Flammable or Explosive Liquids Used if Any

Previous Use of Building New Building

Signature of Applicant By Mail Date 2-15-73

Address Att: John Fox 3236 E. Willow St. Long Beach Phone Ca. 90806
Rd Crush

Application Approved ☑ Disapproved ☐ Used Zone Fire Zone

Occupancy Group Type Construction Remarks

2-13-73
Date

Vaughn W. Sanborn
Plumbing Inspector

B1 9—1M—10-72

CITY OF SAN BERNARDINO
BUILDING INSPECTION

New
No Fee

№ 12106

APPLICATION FOR CERTIFICATE OF OCCUPANCY

677 W. 4th St. Fee 00
Address of building

FIRM NAME J. C. Penney Co. TBA Store

Describe Use of Building and Lot
Retail Sales and Service

Type of Flammable or Explosive Liquids Used if Any —

Previous Use of Building New Building

Signature of Applicant By Mail Date 2-15-73

Address Att: John Fox 3236 E. Willow St. Long Beach Phone Ca. 90806
Rd Crush

Application Approved ☑ Disapproved ☐ Used Zone Fire Zone

Occupancy Group Type Construction Remarks

Date Feb 23, 1973

Chief Engineer Fire Dept.
Olen M. Hiatt

B1 9—1M—10-72

DEPARTMENT OF BUILDING & SAFETY
CITY OF SAN BERNARDINO

Checked By_____

BUILDING			NO.	ELECTRICAL		NO.	PLUMBING	
1ST. FL.	SQ. FT. @			OUTLETS			WATER CLOSET	
2ND. FL.	SQ. FT. @			FIXTURES			LAVATORY	
POR.				GARBAGE DISPOSAL			BATH TUB	
GAR.				FAN			SHOWER	
HEATING				DISHWASHER			KITCHEN SINK	
AIR COND.				RANGE & OVEN			GARBAGE DISPOSAL	
WALLS				WATER HEATER			DISHWASHER	
				DRYER			LAUNDRY TRAY	
				MOTOR H.P.			AUTOMATIC WASHER	
*ESTIMATED VALUATION		250.00		MOTOR H.P.			WATER HEATER	
TO INCLUDE ALL FIXED EQUIPMENT REQUIRED TO OPERATE AND USE PROPOSED BUILDING.				CONSTRUCTION POLE			FLOOR SINK	
				METER LOOP			GAS SERVICE	
REMARKS:				SUB PANEL		1	SEWER cap	1.00
							DRYER	
Demol dwlg							Capped 1-6-64	
OWNER AND/OR CONTRACTOR SHALL BE RESPONSIBLE FOR THE LEGAL AND ACTUAL PHYSICAL SETBACKS FROM PROPERTY LINES.				PERMIT FEE			PERMIT FEE	1.00
POWER CO.	SERVICE: NEW___OLD___			CONTRACTOR FEE			CONTRACTOR FEE	2.00

TOTAL PLAN CHECK FEE		
PERMIT		
	RECEIPT NO.	AMOUNT
PRELIMINARY PLAN CHECK		
FINAL		
CONSTRUCTION	9468	3.00
ELECTRICAL		
HEAT & COOL.		
PLUMBING	"	2.00
TOTAL		5.00

JOB ADDRESS: 677 4th St.

OWNER: Virgil Nicholes

USE OF BUILDING:

DATE: 1-6-64

LEGAL DESCRIPTION:

12390

PLANS BY:

USE ZONE | FIRE ZONE

FINAL DATE | INSP.

Heating, Electrical and Plumbing Permits will not be valid until names of sub-contractors have been furnished to Department of Building and Safety. It is unlawful to hire anyone for electrical or plumbing work except electricians or plumbers licensed by the State of California and City of San Bernardino. Willful violation of this provision is a misdemeanor punishable by fine of not more than $500.00 or imprisonment up to six months or both fine and imprisonment.

This permit shall become void if work is not commenced within 60 days. Cessation of work for 120 days shall also cause permit to become void.
I hereby agree that all work in connection with this permit will be done in accordance with the laws of the City of San Bernardino and the State of California. I also agree to carry compensation insurance upon my employees. Compliance with laws of the State of California covering contractors is also guaranteed.

FOR DWELLINGS ONLY

I declare under penalty of perjury that the following statements are true and correct:

I, the undersigned, hereby declare that I am the legal owner of the single family dwelling located at the address listed, that said dwelling is my bona fide residence and, that I, myself, will personally install all sanitary, gas or electrical work listed on this permit.

SIGNED_____ (OWNER)

OWNER	CONTRACTOR
Same	Same
MAILING ADDRESS: xxxxxxxxxxxx 218 W. Citrus	MAILING ADDRESS:
POST OFFICE: Redlands	POST OFFICE:
X	X
SIGNATURE BY:	SIGNATURE BY:

FILE COPY

DEPARTMENT OF BUILDING & SAFETY

CITY OF SAN BERNARDINO

Checked By 006

BUILDING			NO.	ELECTRICAL		NO.	PLUMBING	
1ST. FL.	SQ. FT. @			OUTLETS			WATER CLOSET	
2ND. FL.	SQ. FT. @			FIXTURES			LAVATORY	
POR.				GARBAGE DISPOSAL			BATH TUB	
GAR.				FAN			SHOWER	
HEATING				DISHWASHER			KITCHEN SINK	
AIR COND.				RANGE & OVEN			GARBAGE DISPOSAL	
WALLS				WATER HEATER			DISHWASHER	
				DRYER			LAUNDRY TRAY	
				MOTOR H.P.			AUTOMATIC WASHER	
*ESTIMATED VALUATION				MOTOR H.P.			WATER HEATER	
TO INCLUDE ALL FIXED EQUIPMENT REQUIRED TO OPERATE AND USE PROPOSED BUILDING.				CONSTRUCTION POLE			FLOOR SINK	
				METER LOOP			GAS SERVICE	
REMARKS:				SUB PANEL		1	SEWER cap	2.00
							DRYER	
							1-22-68 HS	
OWNER AND/OR CONTRACTOR SHALL BE RESPONSIBLE FOR THE LEGAL AND ACTUAL PHYSICAL SETBACKS FROM PROPERTY LINES.				PERMIT FEE			PERMIT FEE	2.00
POWER CO.	SERVICE: NEW___ OLD___			CONTRACTOR FEE			CONTRACTOR FEE ABC	4.00

TOTAL PLAN CHECK FEE		
PERMIT		
	RECEIPT NO.	AMOUNT
PRELIMINARY		
PLAN CHECK		
FINAL		
CONSTRUCTION		
ELECTRICAL		
HEAT & COOL.		
PLUMBING	4273	4.00
TOTAL		

JOB ADDRESS: 677 4th St.

OWNER: A. S. Hubbs

USE OF BUILDING: sewer cap only(lot vacant)

DATE: 2-14-68

LEGAL DESCRIPTION

33242

PLANS BY:

USE ZONE | FIRE ZONE

FINAL DATE | INSP.

Heating, Electrical and Plumbing Permits will not be valid until names of sub-contractors have been furnished to Department of Building and Safety. It is unlawful to hire anyone for electrical or plumbing work except electricians or plumbers licensed by the State of California and City of San Bernardino. Willful violation of this provision is a misdemeanor punishable by fine of not more than $500.00 or imprisonment up to six months or both fine and imprisonment.

FOR DWELLINGS ONLY

I declare under penalty of perjury that the following statements are true and correct:

I, the undersigned, hereby declare that I am the legal owner of the single family dwelling located at the address listed, that said dwelling is my bona fide residence and, that I, myself, will personally install all sanitary, gas or electrical work listed on this permit.

SIGNED_____ (OWNER)

This permit shall become void if work is not commenced within 60 days. Cessation of work for 120 days shall also cause permit to become void.

I hereby agree that all work in connection with this permit will be done in accordance with the laws of the City of San Bernardino and the State of California. I also agree to carry compensation insurance upon my employees. Compliance with laws of the State of California covering contractors is also guaranteed.

OWNER	CONTRACTOR
Same	Same
MAILING ADDRESS: P.O. Box 63, Colton	MAILING ADDRESS
POST OFFICE: X	POST OFFICE: X
SIGNATURE BY:	SIGNATURE BY:

BARNUM & FLAGG

FILE COPY

Building Address: 677 W 4th St.		
Owner: Firestone		
Mailing Address: Same		
City: SB CA	Zip:	Tel.:
Contractor: Quiel Bros		
Address: 272 S "I" St.		
City: SB CA	Zip: 92410	Tel.: 885 4476
State Lic. & Classif.: C10 217345		City Lic. No.: 46436
Arch., Engr., Designer		
Address		Tel.
City	Zip	State Lic. No.
Intended Permit Use: elec for sign/comm		
Sq. Ft. Size	No. Stories	No. Dw. Units

New ☐ Add ☐ Alter ☐ Repair ☐ Demolition ☐

LICENSED CONTRACTOR'S DECLARATION

I hereby affirm that I am licensed under provisions of Chapter 9 (commencing with Section 7000) of Division 3 of the Business and Professions Code, and my license is in full force and effect.

Quiel Bros by J Snell 5/17/83
SIGNATURE DATE

OWNER-BUILDER DECLARATION

I hereby affirm that I am exempt from the Contractor's License Law for the following reason: *(Sec. 7031.5, Business and Professions Code: Any city or county which requires a permit to construct, alter, improve, demolish, or repair any structure, prior to its issuance also requires the applicant for such permit to file a signed statement that he is licensed pursuant to the provisions of the Contractor's License Law, Chapter 9 (commencing with Section 7000) of Division 3 of the Business and Professions Code, or that he is exempt therefrom, and the basis for the alleged exemption. Any violation of Section 7031.5 by any applicant for a permit subjects the applicant to a civil penalty of not more than five hundred dollars ($500).*

☐ I, as owner of the property, or my employees with wages as their sole compensation, will do the work, and the structure is not intended or offered for sale. *(Sec. 7044, Business and Professions Code: The Contractor's License Law does not apply to an owner of property who builds or improves thereon and who does such work himself or through his own employees, provided that such improvements are not intended or offered for sale. If, however, the building or improvement is sold within one year of completion, the owner-builder will have the burden of proving that he did not build or improve for the purpose of sale.)*

☐ I, as owner of the property, am exclusively contracting with licensed contractors to construct the project. *(Sec. 7044, Business and Professions Code: The Contractor's License Law does not apply to an owner of property who builds or improve thereon, and who contracts for such projects with a contractor(s) licensed pursuant to the Contractor's License Law.)*

☐ I am exempt under Sec. _____ B. & P.C. for this reason _____

Date _____ Owner _____

WORKERS' COMPENSATION DECLARATION

I hereby affirm that I have a certificate of consent to self-insure, or a certificate of Workers' Compensation Insurance, or a certified copy thereof. *(Sec. 3800, Labor Code.)*

Policy No. C0043490 Company Industrial Indemnity

☐ Copy is filed with the city. ☐ Certified copy is hereby furnished.

CERTIFICATE OF EXEMPTION FROM WORKERS' COMPENSATION INSURANCE

(This section need not be completed if the permit is for one hundred dollars ($100) valuation or less.)

I certify that in the performance of the work for which this permit is issued, I shall not employ any person in any manner so as to become subject to the Workers' Compensation Laws of California.

Date _____ Owner _____

NOTICE TO APPLICANT: If, after making this Certificate of Exemption you should become subject to the Workers' Compensation provisions of the Labor Code, you must forthwith comply with such provisions or this permit shall be deemed revoked.

CONSTRUCTION LENDING AGENCY

I hereby affirm that there is a construction lending agency for the performance of the work for which this permit is issued. *(Sec. 3097, Civil Code.)*

Lender's Name _____

Lender's Address _____

I certify that I have read this application and state that the above information is correct. I agree to comply with all city and county ordinances and state laws relating to building construction, and hereby authorize representatives of this city to enter upon the above-mentioned property for inspection purposes.

Signature Quiel Bros by J Snell 5/17/83

Mailing Address same as above

City, State, Zip _____

ISSUED BY: GF/VF DATE 5/17/83 PERMIT 53574

CITY OF SAN BERNARDINO
DEPARTMENT OF BUILDING AND SAFETY
300 North "D" Street, San Bernardino, CA 92418
Tel. (714) 383-5071

BUILDING: TYPE CONST. _____ OCC. GRP. _____

TRACT: _____ LOT _____ VALIDATED 05-17-83

This is a building permit when properly filled out, signed and validated, and is subject to expiration if work thereunder is suspended for 180 days.

Replacement sign/elec only	
ESTIMATED VALUATION	
ELECTRICAL	
illum letters (four ballasts)	40.00
Permit Fee	10.00
TOTAL FEE	50.00
PLUMBING	
Permit Fee	
TOTAL FEE	
HEATING AND A.C.	
Permit Fee	
TOTAL FEE	

PERMIT	ACCOUNT NUMBER	AMOUNT
Plan Chk. Dep.	01-009-411	
Plan Chk. Bal.	01-009-411	
Building	01-009-222	
Mechanical	01-009-223	50.00
Strong Motion	72-162-816	
Storm Drain	48-009-495	
Parks & Rec.	43-009-413	
Sewer Conn.		
Sewer Cap		
Signs	01-009-226	
TOTAL		50.00

REMARKS: PLANNING DEPT APPROVAL BY FRANK SCHUMA 5/17/83

ZONE: _____ BY: _____

MINIMUM SETBACK DISTANCES:

_____ Front Setback From Center Line _____

_____ Rear Setback From Rear Property Line _____

_____ Side Street Setback From Center Line _____

_____ Side Setback From Property Line _____

FINAL DATE 9-30-83 INSPECTOR [illegible]

STRUCTURE	PLUMBING				HEATING & AIR COND.				ELECTRICAL
SETBACK	LAVATORY		TOILET		A.C. UNIT				
EXCAVATION	BATHTUB		FL. DRAIN		FL. FURN.				
FORMS	SHOWER		SEWER		WALL FURN.				SERVICE
FOUND. REINF.	SINK		SEWER ALT.		F.A.U.				POOL
REINF. STEEL	LAUND. TUB		GAS SER.		EXH. FAN				SPA
GROUT	AUTO WASH.		WATER HTR.		EVAP. CLR.				TEMP. POLE
BOND BEAM	GAS DRYER		FLOOR SNK.		DUCT ALT.				SIGN
LUMBER GR.	URINAL		DRINK FTN.						BALLAST
FRAMING	SPRINKLER		SPA/PL. HTR.						MBL. HOME
ROOFING	POOL								
VENTILATION	SPA								
FIRE ZONE ROOFING									
FIREPLACE									
SPARK ARRESTOR									
GAR. FIREWALL									
LATHING	GROUND PLUMB.				A.C. UNIT				UNDERGROUND
MESH	ROUGH PLUMB.				HEATING (ROUGH)				BONDING
INSULATION/SOUND	SEWER OR SEPTIC TANK				DUCT WORK				ROUGH WIRING
FINISH GRADING	GAS (ROUGH)				HEATING (FINAL)				METER LOOP
	GAS (FINAL)								TEMP. POLE
CERT. OCC.	WATER HEATER								SERVICE
N.	WATER SYSTEM								
	FINAL INSP.				FINAL INSP.				FINAL INSP.

POOL FENCE & S/C GATES

W. E.

S.

SEWER CAPACITY:

SEWER CONNECTION:

STORM DRAIN:

PARKS & REC.:

INSPECTORS SIGNATURES/INITIALS

Building Address	677 W. 4th St
Owner	Sherwin Williams
Mailing Address	Same
City	SB
Zip	
Tel.	
Contractor	Quiel Bros Signs
Address	272 S. I St
City	SB
Zip	92410
Tel.	885 4476
State Lic. & Classif.	217345 C10
City Lic. No.	51773
Arch., Engr., Designer	
Address	
Tel.	
City	
Zip	
State Lic. No.	
Intended Permit Use:	wall signs 2-4'x30' repl
Sq. Ft. Size	120 & 120
No. Stories	
No. Dw. Units	

New ☐ Add ☐ Alter ☑ Repair ☐ Demolition ☐

LICENSED CONTRACTOR'S DECLARATION

I hereby affirm that I am licensed under provisions of Chapter 9 (commencing with Section 7000) of Division 3 of the Business and Professions Code and my license is in full force and effect.

Quiel Bros by J. Snell 1/12/84
SIGNATURE DATE

OWNER-BUILDER DECLARATION

I hereby affirm that I am exempt from the Contractor's License Law for the following reason: *(Sec. 7031.5, Business and Professions Code: Any city or county which requires a permit to construct, alter, improve, demolish, or repair any structure, prior to its issuance also requires the applicant for such permit to file a signed statement that he is licensed pursuant to the provisions of the Contractor's License Law, Chapter 9 (commencing with Section 7000) of Division 3 of the Business and Professions Code, or that he is exempt therefrom, and the basis for the alleged exemption. Any violation of Section 7031.5 by any applicant for a permit subjects the applicant to a civil penalty of not more than five hundred dollars ($500).*

☐ I, as owner of the property, or my employees with wages as their sole compensation, will do the work, and the structure is not intended or offered for sale. *(Sec. 7044, Business and Professions Code: The Contractor's License Law does not apply to an owner of property who builds or improves thereon and who does such work himself or through his own employees, provided that such improvements are not intended or offered for sale. If, however, the building or improvement is sold within one year of completion, the owner-builder will have the burden of proving that he did not build or improve for the purpose of sale.)*

☐ I, as owner of the property, am exclusively contracting with licensed contractors to construct the project. *(Sec. 7044, Business and Professions Code: The Contractor's License Law does not apply to an owner of property who builds or improve thereon, and who contracts for such projects with a contractor(s) licensed pursuant to the Contractor's License Law.)*

☐ I am exempt under Sec. _____ B. & P.C. for this reason _____

Date _____ Owner _____

WORKERS' COMPENSATION DECLARATION

I hereby affirm that I have a certificate of consent to self-insure, or a certificate of Workers' Compensation Insurance, or a certified copy thereof. *(Sec. 3800, Labor Code.)*

Policy No. C88532903 Company Industrial Indemnity

☑ Copy is filed with the city. ☐ Certified copy is hereby furnished.

CERTIFICATE OF EXEMPTION FROM WORKERS' COMPENSATION INSURANCE

(This section need not be completed if the permit is for one hundred dollars ($100) valuation or less.)

I certify that in the performance of the work for which this permit is issued, I shall not employ any person in any manner so as to become subject to the Workers' Compensation Laws of California.

Date _____ Owner _____

NOTICE TO APPLICANT: If, after making this Certificate of Exemption you should become subject to the Workers' Compensation provisions of the Labor Code, you must forthwith comply with such provisions or this permit shall be deemed revoked.

CONSTRUCTION LENDING AGENCY

I hereby affirm that there is a construction lending agency for the performance of the work for which this permit is issued. *(Sec. 3097, Civil Code.)*

Lender's Name _____

Lender's Address _____

I certify that I have read this application and state that the above information is correct. I agree to comply with all city and county ordinances and state laws relating to building construction, and hereby authorize representatives of this city to enter upon the above-mentioned property for inspection purposes.

Quiel Bros by J. Snell Date 1/12/84

Mailing Address same

City, State, Zip _____

ISSUED BY: dm/ia DATE 1/12/84 PERMIT № 56073

CITY OF SAN BERNARDINO
DEPARTMENT OF BUILDING AND SAFETY
300 North "D" Street, San Bernardino, CA 92418
Tel. (714) 383-5071

BUILDING: TYPE CONST. _____ OCC. GRP. _____

TRACT: _____ LOT _____ VALIDATED 1/12/84

This is a building permit when properly filled out, signed and validated, and is subject to expiration if work thereunder is suspended for 180 days.

2-4' x 30' replacement signs	
Planning approval by F. Schuma	
ESTIMATED VALUATION	2,500.00
ELECTRICAL	
2 signs	20.00
Permit Fee	10.00
TOTAL FEE	30.00
PLUMBING	
Permit Fee	
TOTAL FEE	
HEATING AND A.C.	
Permit Fee	
TOTAL FEE	

PERMIT	ACCOUNT NUMBER	AMOUNT
Plan Chk. Dep.	01-009-411	
Plan Chk. Bal.	01-009-411	
Building	01-009-222	
Mechanical	01-009-223	30.00
Strong Motion	72-162-816	.50
Storm Drain	48-009-495	
Parks & Rec.	43-009-413	
Sewer Conn.		
Sewer Cap		
Signs	01-009-226	38.50
TOTAL		69.00

REMARKS:

ZONE: _____ BY: _____

MINIMUM SETBACK DISTANCES:

_____ Front Setback From Center Line _____

_____ Rear Setback From Rear Property Line _____

_____ Side Street Setback From Center Line _____

_____ Side Setback From Property Line _____

FINAL DATE 9-6-84 INSPECTOR D. Hunter

STRUCTURE	PLUMBING				HEATING & AIR COND.				ELECTRICAL
SETBACK	LAVATORY		TOILET		A.C. UNIT				
EXCAVATION	BATHTUB		FL. DRAIN		FL. FURN.				
FORMS	SHOWER		SEWER		WALL FURN.				SERVICE
FOUND. REINF.	SINK		SEWER ALT.		F.A.U.				POOL
REINF. STEEL	LAUND. TUB		GAS SER.		EXH. FAN				SPA
GROUT	AUTO WASH.		WATER HTR.		EVAP. CLR.				TEMP. POLE
BOND BEAM	GAS DRYER		FLOOR SNK.		DUCT ALT.				SIGN
LUMBER GR.	URINAL		DRINK FTN.						BALLAST
FRAMING	SPRINKLER		SPA/PL. HTR.						MBL. HOME
ROOFING	POOL								
VENTILATION	SPA								
FIRE ZONE ROOFING									
FIREPLACE									
SPARK ARRESTOR									
GAR. FIREWALL									
LATHING	GROUND PLUMB.				A.C. UNIT				UNDERGROUND
MESH	ROUGH PLUMB.				HEATING (ROUGH)				BONDING
INSULATION/SOUND	SEWER OR SEPTIC TANK				DUCT WORK				ROUGH WIRING
FINISH GRADING	GAS (ROUGH)				HEATING (FINAL)				METER LOOP
	GAS (FINAL)								TEMP. POLE
CERT. OCC.	WATER HEATER								SERVICE
N.	WATER SYSTEM								
	FINAL INSP.				FINAL INSP.				FINAL INSP.

POOL FENCE & S/C GATES

W. E.

S.

SEWER CAPACITY:

SEWER CONNECTION:

STORM DRAIN:

PARKS & REC.:

INSPECTORS SIGNATURES/INITIALS

Building Address	677 W. 4th St		
Owner	Firestone		
Mailing Address	Same		
City	SB	Zip	Tel.
Contractor	Shook Bldg Systems		
Address	2055 Baker		
City	Ontario	Zip 92670	Tel. 947 5817
State Lic. & Classif.	283001		City Lic. No. 54567
Arch., Engr., Designer			
Address			Tel.
City		Zip	State Lic. No.
Intended Permit Use:	Int alt/comm		
Sq. Ft. Size	5141	No. Stories 2	No. Dw. Units

New ☐ Add ☐ Alter ☒ Repair ☐ Demolition ☐

LICENSED CONTRACTOR'S DECLARATION

I hereby affirm that I am licensed under provisions of Chapter 9 (commencing with Section 7000) of Division 3 of the Business and Professions Code, and my license is in full force and effect.

Ron Begeneh 2/23/84

SIGNATURE DATE

OWNER-BUILDER DECLARATION

I hereby affirm that I am exempt from the Contractor's License Law for the following reason: *(Sec. 7031.5, Business and Professions Code: Any city or county which requires a permit to construct, alter, improve, demolish, or repair any structure, prior to its issuance also requires the applicant for such permit to file a signed statement that he is licensed pursuant to the provisions of the Contractor's License Law, Chapter 9 (commencing with Section 7000) of Division 3 of the Business and Professions Code, or that he is exempt therefrom, and the basis for the alleged exemption. Any violation of Section 7031.5 by any applicant for a permit subjects the applicant to a civil penalty of not more than five hundred dollars ($500).*

☐ I, as owner of the property, or my employees with wages as their sole compensation, will do the work, and the structure is not intended or offered for sale. *(Sec. 7044, Business and Professions Code: The Contractor's License Law does not apply to an owner of property who builds or improves thereon and who does such work himself or through his own employees, provided that such improvements are not intended or offered for sale. If, however, the building or improvement is sold within one year of completion, the owner-builder will have the burden of proving that he did not build or improve for the purpose of sale.)*

☐ I, as owner of the property, am exclusively contracting with licensed contractors to construct the project. *(Sec. 7044, Business and Professions Code: The Contractor's License Law does not apply to an owner of property who builds or improve thereon, and who contracts for such projects with a contractor(s) licensed pursuant to the Contractor's License Law.)*

☐ I am exempt under Sec. _____ B. & P.C. for this reason _____

Date _____ Owner _____

WORKERS' COMPENSATION DECLARATION

I hereby affirm that I have a certificate of consent to self-insure, or a certificate of Workers' Compensation Insurance, or a certified copy thereof. *(Sec. 3800, Labor Code.)*

Policy No. _____ Company _____

☐ Copy is filed with the city. ☒ Certified copy is hereby furnished.

CERTIFICATE OF EXEMPTION FROM WORKERS' COMPENSATION INSURANCE

(This section need not be completed if the permit is for one hundred dollars ($100) valuation or less.)

I certify that in the performance of the work for which this permit is issued, I shall not employ any person in any manner so as to become subject to the Workers' Compensation Laws of California.

Date _____ Owner _____

NOTICE TO APPLICANT: If, after making this Certificate of Exemption you should become subject to the Workers' Compensation provisions of the Labor Code, you must forthwith comply with such provisions or this permit shall be deemed revoked.

CONSTRUCTION LENDING AGENCY

I hereby affirm that there is a construction lending agency for the performance of the work for which this permit is issued. *(Sec. 3097, Civil Code.)*

Lender's Name _____

Lender's Address _____

I certify that I have read this application and state that the above information is correct. I agree to comply with all city and county ordinances and state laws relating to building construction, and hereby authorize representatives of this city to enter upon the above-mentioned property for inspection purposes.

Signature of applicant Ron Begeneh Date 2/23/84

Mailing Address same

City, State, Zip _____

ISSUED BY: tg/ia DATE 2/24/84 PERMIT № 56540

CITY OF SAN BERNARDINO
DEPARTMENT OF BUILDING AND SAFETY
300 North "D" Street, San Bernardino, CA 92418
Tel. (714) 383-5071

BUILDING: TYPE CONST. _____ OCC. GRP. _____

TRACT: _____ LOT _____ VALIDATED 2/23/84

This is a building permit when properly filled out, signed and validated, and is subject to expiration if work thereunder is suspended for 180 days.

Interior alterations		
ESTIMATED VALUATION		22,000.00
ELECTRICAL		77.11
	Permit Fee	10.00
	TOTAL FEE	87.11
PLUMBING		14.00
	Permit Fee	10.00
	TOTAL FEE	24.00
HEATING AND A.C.		
	Permit Fee	
	TOTAL FEE	

PERMIT	ACCOUNT NUMBER	AMOUNT 64071
Plan Chk. Dep.	01-009-411	100.00
Plan Chk. Bal.	01-009-411	46.71
Building	01-009-222	152.50
Mechanical	01-009-223	111.11
Strong Motion	72-162-816	1.54
Storm Drain	48-009-495	
Parks & Rec.	43-009-413	
Sewer Conn.		
Sewer Cap		
Signs	01-009-226	
TOTAL		311.86

REMARKS:

ZONE: _____ BY: _____

MINIMUM SETBACK DISTANCES:

_____ Front Setback From Center Line _____

_____ Rear Setback From Rear Property Line _____

_____ Side Street Setback From Center Line _____

_____ Side Setback From Property Line _____

FINAL DATE 4-1-84 INSPECTOR _____

STRUCTURE	PLUMBING		HEATING & AIR COND.	ELECTRICAL
SETBACK	LAVATORY	TOILET	A.C. UNIT	
EXCAVATION	BATHTUB	FL. DRAIN	FL. FURN.	
FORMS	SHOWER	SEWER	WALL FURN.	SERVICE
FOUND. REINF.	SINK	SEWER ALT.	F.A.U.	POOL
REINF. STEEL	LAUND. TUB	GAS SER.	EXH. FAN	SPA
GROUT	AUTO WASH.	WATER HTR.	EVAP. CLR.	TEMP. POLE
BOND BEAM	GAS DRYER	FLOOR SNK.	DUCT ALT.	SIGN
LUMBER GR.	URINAL	DRINK FTN.		BALLAST
FRAMING 3/15/84 JDB	SPRINKLER	SPA/PL. HTR.		MBL. HOME
ROOFING	POOL			
VENTILATION	SPA			
FIRE ZONE ROOFING				
FIREPLACE				
SPARK ARRESTOR				
GAR. FIREWALL				
LATHING	GROUND PLUMB.		A.C. UNIT	UNDERGROUND
MESH	ROUGH PLUMB.		HEATING (ROUGH)	BONDING
INSULATION/SOUND	SEWER OR SEPTIC TANK		DUCT WORK	ROUGH WIRING
FINISH GRADING	GAS (ROUGH)		HEATING (FINAL)	METER LOOP
	GAS (FINAL)			TEMP. POLE
CERT. OCC.	WATER HEATER			SERVICE
N.	WATER SYSTEM			
	FINAL INSP. 4-11-84		FINAL INSP 4-11-84	FINAL INSP. 4-11-84
	POOL FENCE & S/C GATES			

W. E.

NO ENERGY LTR REQD

S.

SEWER CAPACITY:
SEWER CONNECTION:
STORM DRAIN:
PARKS & REC.:

INSPECTORS SIGNATURES/INITIALS JDB

Building Address	677 N. 4th St	
Owner	J C Panney Co	
Mailing Address	Same	
City	SB	Zip / Tel.
Contractor	J G Enterprises	
Address	P O Box 6	
City	Walnut	Zip 91789 / Tel. 714/861 8688
State Lic. & Classif.	B1, C10, 373044	City Lic. No. 54670
Arch., Engr. Designer	Sherwin Williams Co	
Address	P O Box 6027	Tel.
City	Cleveland, OH	Zip 44101 / State Lic. No.
Intended Permit Use:	Int alt/comm	
Sq. Ft. Size	No. Stories	No. Dw. Units

New ☐ Add ☐ Alter ☐ Repair ☐ Demolition ☐

LICENSED CONTRACTOR'S DECLARATION

I hereby affirm that I am licensed under provisions of Chapter 9 (commencing with Section 7000) of Division 3 of the Business and Professions Code, and my license is in full force and effect.

SIGNATURE [signature] DATE 3/16/84

OWNER-BUILDER DECLARATION

I hereby affirm that I am exempt from the Contractor's License Law for the following reason: *(Sec. 7031.5, Business and Professions Code: Any city or county which requires a permit to construct, alter, improve, demolish, or repair any structure, prior to its issuance also requires the applicant for such permit to file a signed statement that he is licensed pursuant to the provisions of the Contractor's License Law, Chapter 9 (commencing with Section 7000) of Division 3 of the Business and Professions Code, or that he is exempt therefrom, and the basis for the alleged exemption. Any violation of Section 7031.5 by any applicant for a permit subjects the applicant to a civil penalty of not more than five hundred dollars ($500).*

☐ I, as owner of the property, or my employees with wages as their sole compensation, will do the work, and the structure is not intended or offered for sale. *(Sec. 7044, Business and Professions Code: The Contractor's License Law does not apply to an owner of property who builds or improves thereon and who does such work himself or through his own employees, provided that such improvements are not intended or offered for sale. If, however, the building or improvement is sold within one year of completion, the owner-builder will have the burden of proving that he did not build or improve for the purpose of sale.)*

☐ I, as owner of the property, am exclusively contracting with licensed contractors to construct the project. *(Sec. 7044, Business and Professions Code: The Contractor's License Law does not apply to an owner of property who builds or improve thereon, and who contracts for such projects with a contractor(s) licensed pursuant to the Contractor's License Law.)*

☐ I am exempt under Sec. _____ B. & P.C. for this reason _____

Date _____ Owner _____

WORKERS' COMPENSATION DECLARATION

I hereby affirm that I have a certificate of consent to self-insure, or a certificate of Workers' Compensation Insurance, or a certified copy thereof. *(Sec. 3800, Labor Code.)*

Policy No. PWC C21985494 Company Ins Co of No Amer

☒ Copy is filed with the city. ☐ Certified copy is hereby furnished.

CERTIFICATE OF EXEMPTION FROM WORKERS' COMPENSATION INSURANCE

(This section need not be completed if the permit is for one hundred dollars ($100) valuation or less.)

I certify that in the performance of the work for which this permit is issued, I shall not employ any person in any manner so as to become subject to the Workers' Compensation Laws of California.

Date _____ Owner _____

NOTICE TO APPLICANT: If, after making this Certificate of Exemption you should become subject to the Workers' Compensation provisions of the Labor Code, you must forthwith comply with such provisions or this permit shall be deemed revoked.

CONSTRUCTION LENDING AGENCY

I hereby affirm that there is a construction lending agency for the performance of the work for which this permit is issued. *(Sec. 3097, Civil Code.)*

Lender's Name _____

Lender's Address _____

I certify that I have read this application and state that the above information is correct. I agree to comply with all city and county ordinances and state laws relating to building construction, and hereby authorize representatives of this city to enter upon the above-mentioned property for inspection purposes.

Signature of applicant [signature] Date 3/16/84

Mailing Address Same

City, State, Zip _____

ISSUED BY: tg/la DATE 3/16/84 PERMIT № 56833

CITY OF SAN BERNARDINO
DEPARTMENT OF BUILDING AND SAFETY
300 North "D" Street, San Bernardino, CA 92418
Tel. (714) 383-5071

BUILDING: TYPE CONST. _____ OCC. GRP. _____

TRACT: _____ LOT _____ VALIDATED 3/16/84

This is a building permit when properly filled out, signed and validated, and is subject to expiration if work thereunder is suspended for 180 days.

Interior alterations	
ESTIMATED VALUATION	3,000.00
ELECTRICAL	7.00
Permit Fee	10.00
TOTAL FEE	17.00
PLUMBING	
Permit Fee	
TOTAL FEE	
HEATING AND A.C.	
Permit Fee	
TOTAL FEE	

PERMIT	ACCOUNT NUMBER	AMOUNT
Plan Chk. Dep.	01-009-411	
Plan Chk. Bal.	01-009-411	10.00
Building	01-009-222	44.50
Mechanical	01-009-223	17.00
Strong Motion	72-162-816	.50
Storm Drain	48-009-495	
Parks & Rec.	43-009-413	
Sewer Conn.		
Sewer Cap		
Signs	01-009-226	
TOTAL		72.00

REMARKS:

ZONE: _____ BY: _____

MINIMUM SETBACK DISTANCES:

_____ Front Setback From Center Line _____

_____ Rear Setback From Rear Property Line _____

_____ Side Street Setback From Center Line _____

_____ Side Setback From Property Line _____

FINAL DATE 11-26-84 INSPECTOR [signature]

STRUCTURE	PLUMBING				HEATING & AIR COND.				ELECTRICAL
SETBACK	LAVATORY		TOILET		A.C. UNIT				
EXCAVATION	BATHTUB		FL. DRAIN		FL. FURN.				
FORMS	SHOWER		SEWER		WALL FURN.				SERVICE
FOUND. REINF.	SINK		SEWER ALT.		F.A.U.				POOL
REINF. STEEL	LAUND. TUB		GAS SER.		EXH. FAN				SPA
GROUT	AUTO WASH.		WATER HTR.		EVAP. CLR.				TEMP. POLE
BOND BEAM	GAS DRYER		FLOOR SNK.		DUCT ALT.				SIGN
LUMBER GR.	URINAL		DRINK FTN.						BALLAST
FRAMING 4/6/84 JOB	SPRINKLER		SPA/PL. HTR.						MBL. HOME
ROOFING	POOL								
VENTILATION	SPA								
FIRE ZONE ROOFING									
FIREPLACE									
SPARK ARRESTOR									
GAR. FIREWALL									
LATHING	GROUND PLUMB.				A.C. UNIT				UNDERGROUND
MESH	ROUGH PLUMB.				HEATING (ROUGH)				BONDING
INSULATION/SOUND	SEWER OR SEPTIC TANK				DUCT WORK				ROUGH WIRING 4-6-84 JOB
FINISH GRADING	GAS (ROUGH)				HEATING (FINAL)				METER LOOP
	GAS (FINAL)								TEMP. POLE
CERT. OCC.	WATER HEATER								SERVICE
N.	WATER SYSTEM								
	FINAL INSP.				FINAL INSP.				FINAL INSP. 8/26/84 JOB
	POOL FENCE & S/C GATES								

W. E.

S.

SEWER CAPACITY:

SEWER CONNECTION:

STORM DRAIN:

PARKS & REC.:

INSPECTORS SIGNATURES/INITIALS JOB

Building Address	677 W. 4th St		
Owner	J C Penney Co		
Mailing Address	Same		
City	SB	Zip	Tel.
Contractor	J G Enterprises		
Address	P O Box 8		
City	Walnut	Zip 91789	Tel. 714/861 8588
State Lic. & Classif.	B1, C10, 373044		City Lic. No. 54670
Arch., Engr., Designer			
Address			Tel.
City		Zip	State Lic. No.
Intended Permit Use:	plbg/comm		
Sq. Ft. Size		No. Stories	No. Dw. Units

New ☐ Add ☐ Alter ☐ Repair ☐ Demolition ☐

LICENSED CONTRACTOR'S DECLARATION

I hereby affirm that I am licensed under provisions of Chapter 9 (commencing with Section 7000) of Division 3 of the Business and Professions Code, and my license is in full force and effect.

David Jones 4/5/84

SIGNATURE DATE

OWNER–BUILDER DECLARATION

I hereby affirm that I am exempt from the Contractor's License Law for the following reason: *(Sec. 7031.5, Business and Professions Code: Any city or county which requires a permit to construct, alter, improve, demolish, or repair any structure, prior to its issuance also requires the applicant for such permit to file a signed statement that he is licensed pursuant to the provisions of the Contractor's License Law, Chapter 9 (commencing with Section 7000) of Division 3 of the Business and Professions Code, or that he is exempt therefrom, and the basis for the alleged exemption. Any violation of Section 7031.5 by any applicant for a permit subjects the applicant to a civil penalty of not more than five hundred dollars ($500).*

☐ I, as owner of the property, or my employees with wages as their sole compensation, will do the work, and the structure is not intended or offered for sale. *(Sec. 7044, Business and Professions Code: The Contractor's License Law does not apply to an owner of property who builds or improves thereon and who does such work himself or through his own employees, provided that such improvements are not intended or offered for sale. If, however, the building or improvement is sold within one year of completion, the owner-builder will have the burden of proving that he did not build or improve for the purpose of sale.)*

☐ I, as owner of the property, am exclusively contracting with licensed contractors to construct the project. *(Sec. 7044, Business and Professions Code: The Contractor's License Law does not apply to an owner of property who builds or improve thereon, and who contracts for such projects with a contractor(s) licensed pursuant to the Contractor's License Law.)*

☐ I am exempt under Sec. _____ B. & P.C. for this reason _____

Date _____ Owner _____

WORKERS' COMPENSATION DECLARATION

I hereby affirm that I have a certificate of consent to self-insure, or a certificate of Workers' Compensation Insurance, or a certified copy thereof. *(Sec. 3800, Labor Code.)*

Policy No. PWC C21995484 Company Ins Co of No Amr

☒ Copy is filed with the city. ☐ Certified copy is hereby furnished.

CERTIFICATE OF EXEMPTION FROM WORKERS' COMPENSATION INSURANCE

(This section need not be completed if the permit is for one hundred dollars ($100) valuation or less.)

I certify that in the performance of the work for which this permit is issued, I shall not employ any person in any manner so as to become subject to the Workers' Compensation Laws of California.

Date _____ Owner _____

NOTICE TO APPLICANT: If, after making this Certificate of Exemption you should become subject to the Workers' Compensation provisions of the Labor Code, you must forthwith comply with such provisions or this permit shall be deemed revoked.

CONSTRUCTION LENDING AGENCY

I hereby affirm that there is a construction lending agency for the performance of the work for which this permit is issued. *(Sec. 3097, Civil Code.)*

Lender's Name _____

Lender's Address _____

I certify that I have read this application and state that the above information is correct. I agree to comply with all city and county ordinances and state laws relating to building construction, and hereby authorize representatives of this city to enter upon the above-mentioned property for inspection purposes.

Signature of applicant David Jones Date 4/5/84

Mailing Address [illegible]

City, State, Zip _____

ISSUED BY: tg/1a DATE 4/5/84 PERMIT NO. 57073

CITY OF SAN BERNARDINO
DEPARTMENT OF BUILDING AND SAFETY
300 North "D" Street, San Bernardino, CA 92418
Tel. (714) 383-5071

BUILDING: TYPE CONST. _____ OCC. GRP. _____

TRACT: _____ LOT _____ VALIDATED 4/5/84

This is a building permit when properly filled out, signed and validated, and is subject to expiration if work thereunder is suspended for 180 days.

ESTIMATED VALUATION	
ELECTRICAL	
Permit Fee	
TOTAL FEE	
PLUMBING	
snk, sewer alt	12.00
Permit Fee	10.00
~~TOTAL FEE~~	~~22.00~~
HEATING AND A.C.	
Permit Fee	
TOTAL FEE	

PERMIT	ACCOUNT NUMBER	AMOUNT
Plan Chk. Dep.	01-009-411	
Plan Chk. Bal.	01-009-411	
Building	01-009-222	
Mechanical	01-009-223	22.00
Strong Motion	72-162-816	
Storm Drain	48-009-495	
Parks & Rec.	43-009-413	
Sewer Conn.		
Sewer Cap		
Signs	01-009-226	
TOTAL		22.00

REMARKS:

ZONE: _____ BY: _____

MINIMUM SETBACK DISTANCES:

_____ Front Setback From Center Line _____

_____ Rear Setback From Rear Property Line _____

_____ Side Street Setback From Center Line _____

_____ Side Setback From Property Line _____

FINAL DATE 4-27-84 INSPECTOR [illegible]

STRUCTURE	PLUMBING				HEATING & AIR COND.				ELECTRICAL
SETBACK	LAVATORY		TOILET		A.C. UNIT				
EXCAVATION	BATHTUB		FL. DRAIN		FL. FURN.				
FORMS	SHOWER		SEWER		WALL FURN.				SERVICE
FOUND. REINF.	SINK		SEWER ALT.		F.A.U.				POOL
REINF. STEEL	LAUND. TUB		GAS SER.		EXH. FAN				SPA
GROUT	AUTO WASH.		WATER HTR.		EVAP. CLR.				TEMP. POLE
BOND BEAM	GAS DRYER		FLOOR SNK.		DUCT ALT.				SIGN
LUMBER GR.	URINAL		DRINK FTN.						BALLAST
FRAMING	SPRINKLER		SPA/PL. HTR.						MBL. HOME
ROOFING	POOL								
VENTILATION	SPA								
FIRE ZONE ROOFING									
FIREPLACE									
SPARK ARRESTOR									
GAR. FIREWALL									
LATHING	GROUND PLUMB.				A.C. UNIT				UNDERGROUND
MESH	ROUGH PLUMB.				HEATING (ROUGH)				BONDING
INSULATION/SOUND	SEWER OR SEPTIC TANK				DUCT WORK				ROUGH WIRING
FINISH GRADING	GAS (ROUGH)				HEATING (FINAL)				METER LOOP
	GAS (FINAL)								TEMP. POLE
CERT. OCC.	WATER HEATER								SERVICE
N.	WATER SYSTEM								
	FINAL INSP. 4-24-84				FINAL INSP.				FINAL INSP.
	POOL FENCE & S/C GATES								

W. E.

S.

SEWER CAPACITY:

SEWER CONNECTION:

STORM DRAIN:

PARKS & REC.:

INSPECTORS SIGNATURES/INITIALS

CITY OF SAN BERNARDINO – DEPARTMENT OF BUILDING AND SAFETY
CERTIFICATE OF OCCUPANCY
300 North "D" Street, San Bernardino, CA 92418 Tel. 383-5071

1a

mailed 5-1-84

677 W. 4th St — Rcpt.#/Perm.# 65960
ADDRESS OF BUILDING

Group B2 Type Const. VN Zone C-4 Date 4/13/84 Fee 30.00

The Sherwin-Williams Co — Retail Paint Store
FIRM NAME — USE OF BUILDING

The Sherwin-Williams Co — Auto repair facility
APPLICANT NAME — Previous Use of Building

Flammable or Explosive Liquids paint, thinner — Applicant Signature

P O Box 6027, Cleveland, OH — 44101 — 216/566 3343
Mailing Address — Zip — Phone

Remarks PLS INSP ANY TIME AFTER 4/18/84

SUBJECT TO ALL CURRENT SIGN CODE REQUIREMENTS
APPLICATION EXPIRES IN 180 DAYS FROM FILING DATE IF NOT VALIDATED.

Validation Date 4-17-84 Approved by

White-Customer Blue-Health Green-Planning Canary-City Clerk Pink-Fire Goldenrod-Engineering
Revised 2/8/84

Cleared 5-1-84

CITY OF SAN BERNARDINO – DEPARTMENT OF BUILDING AND SAFETY
CERTIFICATE OF OCCUPANCY
300 North "D" Street, San Bernardino, CA 92418 Tel. 383-5071

1a

655 ~~677~~ W. 4th St — Rcpt.#/Perm.# 65960
ADDRESS OF BUILDING

Group Type Const. Zone C-4 Date 4/13/84 Fee 30.00

The Sherwin-Williams Co — Retail Paint Store
FIRM NAME — USE OF BUILDING

The Sherwin-Williams Co — Auto repair facility
APPLICANT NAME — Previous Use of Building

Flammable or Explosive Liquids paint, thinner — Applicant Signature

P O Box 6027, Cleveland, OH — 44101 — 216/566 3343
Mailing Address — Zip — Phone

Remarks PLS INSP ANY TIME AFTER 4/18/84

SUBJECT TO ALL CURRENT SIGN CODE REQUIREMENTS
APPLICATION EXPIRES IN 180 DAYS FROM FILING DATE IF NOT VALIDATED.

Validation Date 4/23/84 Approved by K Frye

White-Customer Blue-Health Green-Planning Canary-City Clerk Pink-Fire Goldenrod-Engineering
Revised 2/8/84

CITY OF SAN BERNARDINO – DEPARTMENT OF BUILDING AND SAFETY

CERTIFICATE OF OCCUPANCY

300 North "D" Street, San Bernardino, CA 92418 Tel. 383-5071

677 W. 4th St — Rcpt.#/Perm.# 65960

ADDRESS OF BUILDING

Group B-2 Type Const. VN Zone C-4 Date 4/13/84 Fee 30.00

The Sherwin-Williams Co — Retail Paint Store

FIRM NAME — USE OF BUILDING

The Sherwin-Williams Co — Auto repair facility

APPLICANT NAME — Previous Use of Building

Flammable or Explosive Liquids paint, thinner

Applicant Signature

P O Box 6027, Cleveland, OH — 44101 — 216/566 3343

Mailing Address — Zip — Phone

Remarks PLS INSP ANY TIME AFTER 4/18/84

SUBJECT TO ALL CURRENT SIGN CODE REQUIREMENTS
APPLICATION EXPIRES IN 180 DAYS FROM FILING DATE IF NOT VALIDATED.

Validation Date 4-17-84 Approved by

White-Customer Blue-Health Green-Planning Canary-City Clerk Pink-Fire Goldenrod-Engineering

Revised 2/8/84

Cleared 5-1-84

DEPARTMENT OF BUILDING & SAFETY
CITY OF SAN BERNARDINO

Checked By_____

BUILDING			NO.	ELECTRICAL		NO.	PLUMBING	
1ST. FL.	SQ. FT. @			OUTLETS			WATER CLOSET	
2ND. FL.	SQ. FT. @			FIXTURES			LAVATORY	
POR.				GARBAGE DISPOSAL			BATH TUB	
GAR.				FAN			SHOWER	
HEATING				DISHWASHER			KITCHEN SINK	
AIR COND.				RANGE & OVEN			GARBAGE DISPOSAL	
WALLS				WATER HEATER			DISHWASHER	
				DRYER			LAUNDRY TRAY	
				MOTOR H.P.			AUTOMATIC WASHER	
*ESTIMATED VALUATION		600.00		MOTOR H.P.			WATER HEATER	
TO INCLUDE ALL FIXED EQUIPMENT REQUIRED TO OPERATE AND USE PROPOSED BUILDING.				CONSTRUCTION POLE			FLOOR SINK	
				METER LOOP			GAS SERVICE	
REMARKS:				SUB PANEL			SEWER	
							DRYER	
Ret wall 200' x 3'								
OWNER AND/OR CONTRACTOR SHALL BE RESPONSIBLE FOR THE LEGAL AND ACTUAL PHYSICAL SETBACKS FROM PROPERTY LINES.				PERMIT FEE			PERMIT FEE	
POWER CO.	SERVICE: NEW___OLD___			CONTRACTOR FEE			CONTRACTOR FEE	

TOTAL PLAN CHECK FEE

PERMIT

	RECEIPT NO.	AMOUNT
PRELIMINARY PLAN CHECK		
FINAL		
CONSTRUCTION	11272	5.00
ELECTRICAL		
HEAT & COOL.		
PLUMBING		
TOTAL		

JOB ADDRESS: 677 4th St.

USE OF BUILDING

OWNER: V. Nicholas

DATE: 5-21-64

LEGAL DESCRIPTION

14761

PLANS BY:

USE ZONE | FIRE ZONE

FINAL DATE | INSP.

Heating, Electrical and Plumbing Permits will not be valid until names of sub-contractors have been furnished to Department of Building and Safety. It is unlawful to hire anyone for electrical or plumbing work except electricians or plumbers licensed by the State of California and City of San Bernardino. Willful violation of this provision is a misdemeanor punishable by fine of not more than $500.00 or imprisonment up to six months or both fine and imprisonment.

FOR DWELLINGS ONLY

I declare under penalty of perjury that the following statements are true and correct:

I, the undersigned, hereby declare that I am the legal owner of the single family dwelling located at the address listed, that said dwelling is my bona fide residence and, that I, myself, will personally install all sanitary, gas or electrical work listed on this permit.

SIGNED_____ (OWNER)

This permit shall become void if work is not commenced within 60 days. Cessation of work for 120 days shall also cause permit to become void.
I hereby agree that all work in connection with this permit will be done in accordance with the laws of the City of San Bernardino and the State of California. I also agree to carry compensation insurance upon my employees. Compliance with laws of the State of California covering contractors is also guaranteed.

OWNER	CONTRACTOR
Same	Same
MAILING ADDRESS: 213 W. Citrus, Redland	MAILING ADDRESS
POST OFFICE	POST OFFICE
X	X
SIGNATURE BY:	SIGNATURE BY:

FILE COPY

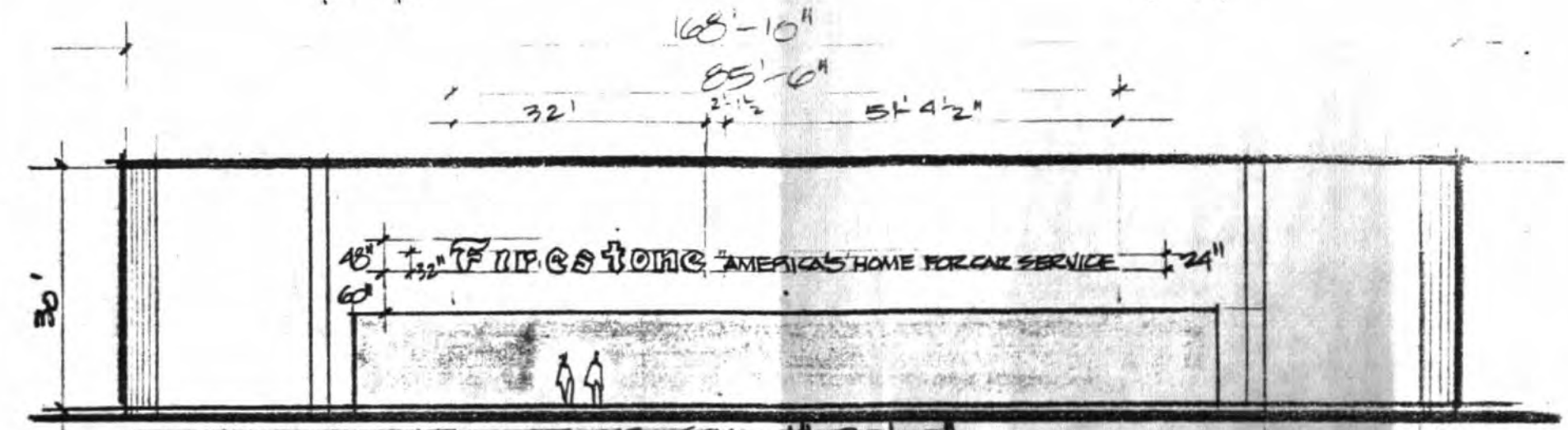

NORTH AND SOUTH ELEVATIONS SCALE 1"=20'-0"

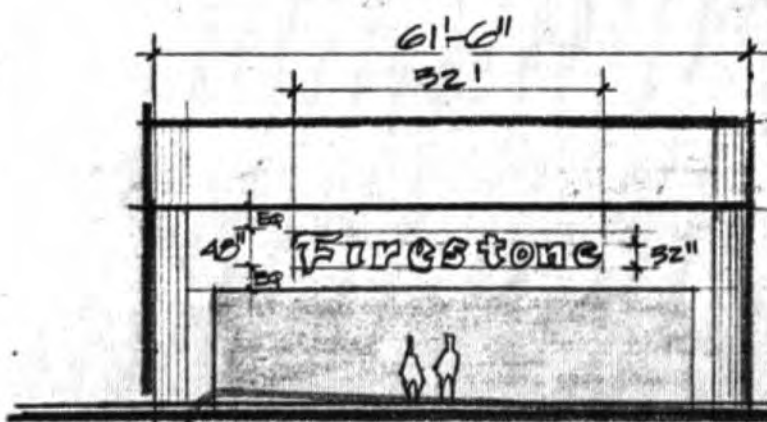

EAST ELEVATION 1"=20'

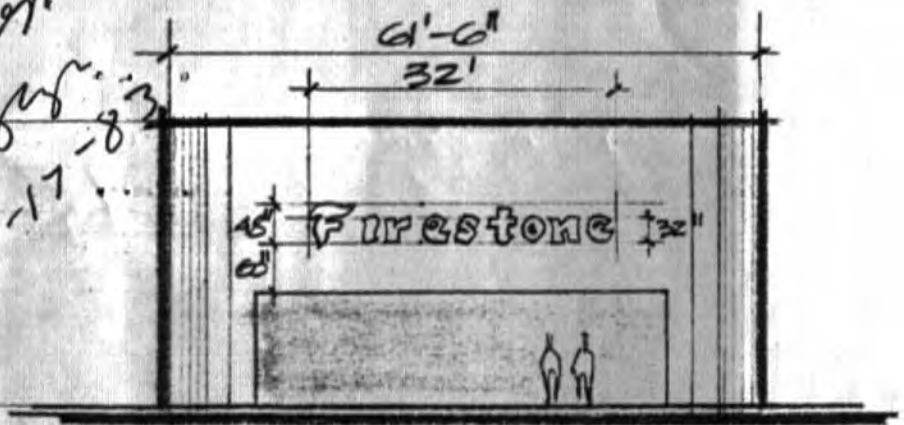

WEST ELEVATION 1"=20'

Bldg Dept
5-17-83

APPROVED

SALES • SERVICE • LEASING • MAINTENANCE • STORE FRONTS

SIGNS BY Quiel BROS.

PLANNING COMMISSION

GORDON QUIEL
Vice-President

MAYOR/COMM COUNCIL

PH. 714-885-4476
PH. 714-825-7802

272 SOUTH I STREET
SAN BERNARDINO, CALIF. 92410
Lic. No. 217345

5-17-83

FIRESTONE #5325 (JCPENNEY)
677 WEST 4th ST., SAN BERNARDINO

SCALE 1"=20'	REVISIONS	BY	DATE
DATE 3 MAY 83			
DR'N MAME / CKD.			
AP'VD.	SALES GORDON QUIEL		
TITLE 48"/32"/24" PAN CHAN LETTERS		NO. 83254	

BRUNING 40-105

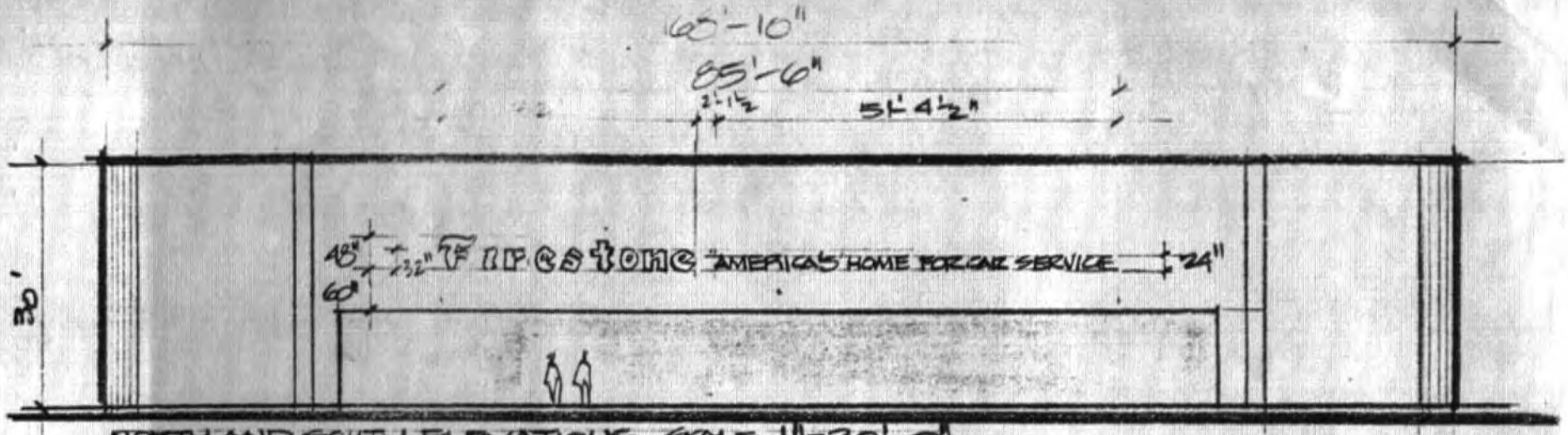

NORTH AND SOUTH ELEVATIONS SCALE 1"=20'-0"

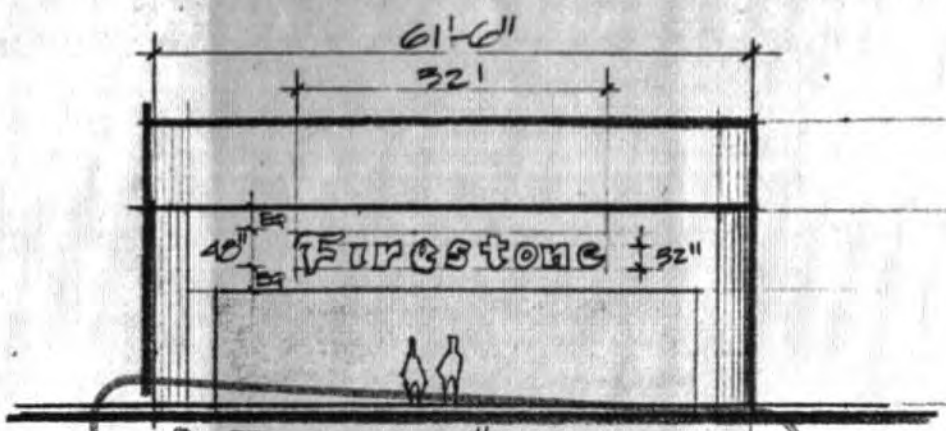

EAST ELEVATION 1"=20'

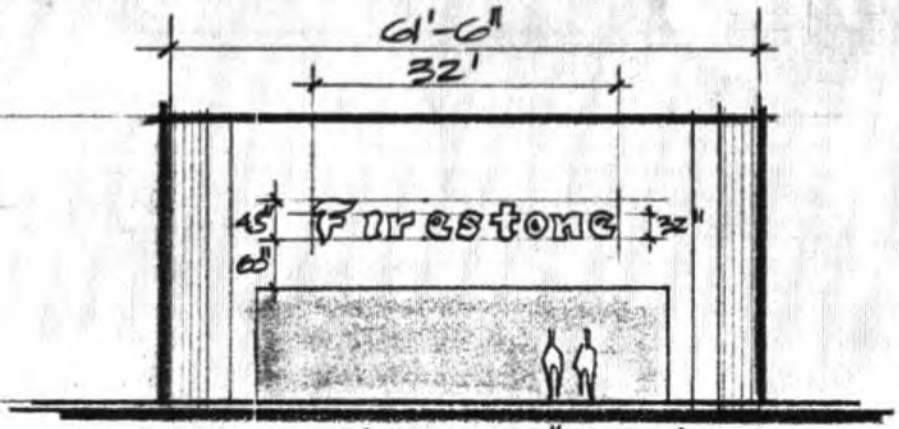

WEST ELEVATION 1"=20'

APPROVED

SALES • SERVICE • LEASING • MAINTENANCE • STORE FRONTS

SIGNS BY Quiel BROS.

PLANNING COMMISSION for 5-17-83

MAYOR/COMM COUNCIL

GORDON QUIEL
Vice-President

PH. 714-885-4476
PH. 714-825-7802

272 SOUTH I STREET
SAN BERNARDINO, CALIF. 92410
Lic. No. 217345

FIRESTONE #5325 (JCPENNEY)
677 WEST 4TH ST., SAN BERNARDINO

SCALE 1"=20'	REVISIONS	BY	DATE
DATE 3 MAY 83			
DR'N MIKE / CKD.			
AP'VD.	SALES GORDON QUIEL		
TITLE 48"/32"/24" PAN CHAN LETTERS		NO. 83254	

BRUNING 40-105

Engineering (Parking Lot)

RECEIVED
SEP 30 1964
CITY ENGINEER

COMMERCIAL BUILDING PERMITS

Building Permit No. _____ Issued on _____

Address 677 4th St.

Owner or Contractor Virgil Nicholas

Building Inspector
Building Inspection Dept.

Curbs & Gutters Completed ✓ Existing

Sidewalks Completed ✓ Existing

Paving Completed OK.

Parking Lot Drain Completed OK.

Date 9/30/64

Field Engineer
Engineering Dept.

CITY OF SAN BERNARDINO
ENGINEERING DEPARTMENT

	ACTION (INITIAL WHEN COMPLETE)									
	HANDLE				INFO.		FILE			
HICKS										
CZYSZ										
BALCOM										
JOHNSON	(1)									
WILLIAMS										
VAN SYOC										
ROSEMARIE										

FROM (P) 2N DATE 9-30

APPENDIX E

Historical Research Documentation

Carousel Mall
CAROUSEL MALL
San Bernardino, CA 92401

Inquiry Number: 6944754.5
April 19, 2022

The EDR-City Directory Abstract

Environmental Data Resources Inc

6 Armstrong Road
Shelton, CT 06484
800.352.0050
www.edrnet.com

TABLE OF CONTENTS

SECTION

Executive Summary

Findings

City Directory Images

Thank you for your business.
Please contact EDR at 1-800-352-0050
with any questions or comments.

Disclaimer - Copyright and Trademark Notice

This Report contains certain information obtained from a variety of public and other sources reasonably available to Environmental Data Resources, Inc. It cannot be concluded from this Report that coverage information for the target and surrounding properties does not exist from other sources. **NO WARRANTY EXPRESSED OR IMPLIED, IS MADE WHATSOEVER IN CONNECTION WITH THIS REPORT. ENVIRONMENTAL DATA RESOURCES, INC. SPECIFICALLY DISCLAIMS THE MAKING OF ANY SUCH WARRANTIES, INCLUDING WITHOUT LIMITATION, MERCHANTABILITY OR FITNESS FOR A PARTICULAR USE OR PURPOSE. ALL RISK IS ASSUMED BY THE USER. IN NO EVENT SHALL ENVIRONMENTAL DATA RESOURCES, INC. BE LIABLE TO ANYONE, WHETHER ARISING OUT OF ERRORS OR OMISSIONS, NEGLIGENCE, ACCIDENT OR ANY OTHER CAUSE, FOR ANY LOSS OR DAMAGE, INCLUDING, WITHOUT LIMITATION, SPECIAL, INCIDENTAL, CONSEQUENTIAL, OR EXEMPLARY DAMAGES. ANY LIABILITY ON THE PART OF ENVIRONMENTAL DATA RESOURCES, INC. IS STRICTLY LIMITED TO A REFUND OF THE AMOUNT PAID FOR THIS REPORT.** Purchaser accepts this Report "AS IS". Any analyses, estimates, ratings, environmental risk levels or risk codes provided in this Report are provided for illustrative purposes only, and are not intended to provide, nor should they be interpreted as providing any facts regarding, or prediction orforecast of, any environmental risk for any property. Only a Phase I Environmental Site Assessment performed by an environmental professional can provide information regarding the environmental risk for any property. Additionally, the information provided in this Report is not to be construed as legal advice.

Copyright 2020 by Environmental Data Resources, Inc. All rights reserved. Reproduction in any media or format, in whole or in part, of any report or map of Environmental Data Resources, Inc. or its affiliates is prohibited without prior written permission.

EDR and its logos (including Sanborn and Sanborn Map) are trademarks of Environmental Data Resources, Inc. or its affiliates. All other trademarks used herein are the property of their respective owners.

EXECUTIVE SUMMARY

DESCRIPTION

Environmental Data Resources, Inc.'s (EDR) City Directory Abstract is a screening tool designed to assist environmental professionals in evaluating potential liability on a target property resulting from past activities. EDR's City Directory Abstract includes a search and abstract of available city directory data. For each address, the directory lists the name of the corresponding occupant at five year intervals.

Business directories including city, cross reference and telephone directories were reviewed, if available, at approximately five year intervals for the years spanning 1922 through 2017. This report compiles information gathered in this review by geocoding the latitude and longitude of properties identified and gathering information about properties within 660 feet of the target property.

A summary of the information obtained is provided in the text of this report.

RECORD SOURCES

EDR's Digital Archive combines historical directory listings from sources such as Cole Information and Dun & Bradstreet. These standard sources of property information complement and enhance each other to provide a more comprehensive report.

EDR is licensed to reproduce certain City Directory works by the copyright holders of those works. The purchaser of this EDR City Directory Report may include it in report(s) delivered to a customer. Reproduction of City Directories without permission of the publisher or licensed vendor may be a violation of copyright.

Data by infoUSA®

Copyright©2008
All Rights Reserved

RESEARCH SUMMARY

The following research sources were consulted in the preparation of this report. An "X" indicates where information was identified in the source and provided in this report.

Year	Source	TP	Adjoining	Text Abstract	Source Image
2017	Cole Information Services	-	X	X	-
2014	Cole Information Services	-	X	X	-
2009	Cole Information Services	-	X	X	-
2008	Haines Company, Inc.	-	X	X	-
	Haines Company, Inc.	X	X	X	-
2004	Cole Information Services	-	X	X	-
2003	Haines & Co Publishers	-	X	X	-
	Haines & Co Publishers	X	X	X	-
2002	Cole Information Services	-	-	-	-
1999	Cole Information Services	-	X	X	-

EXECUTIVE SUMMARY

Year	Source	TP	Adjoining	Text Abstract	Source Image
1999	Cole Information Services	X	X	X	-
1996	GTE Street Address Directory	-	X	X	-
	GTE Street Address Directory	X	X	X	-
1995	GTE Directories	-	-	-	-
1994	Cole Information Services	-	X	X	-
	Cole Information Services	X	X	X	-
1991	GTE California Incorporated	-	X	X	-
	GTE California Incorporated	X	X	X	-
1990	GTE California Incorporated	-	-	-	-
1985	GTE	-	-	-	-
1981	General Telephone Company of California	-	X	X	-
1980	GTE	-	-	-	-
1975	General Telephone Company of California	-	X	X	-
	Pacific Telephone Co	-	X	X	-
1970	General Telephone Company of California	-	X	X	-
	General Telephone Company of California	X	X	X	-
1965	General Telephone Company of California	-	X	X	-
1964	Luskey Brothers & Co	-	-	-	-
1961	Luskey Brothers& Co Publishers	-	-	-	-
1960	Luskey Brothers & Co Publishers	-	-	-	-
1956	General Telephone Company Publishers	-	-	-	-
1955	Luskey Brothers& Co Publishers	-	X	X	-
	Luskey Brothers& Co Publishers	X	X	X	-
1951	Los Angeles Directory Co Publishers	-	-	-	-
1950	The Pacific Telephone and Telegraph Co	-	-	-	-
1949	San Bernardino Directory Co. Publishers	-	X	X	-
	San Bernardino Directory Co. Publishers	X	X	X	-
1946	Los Angeles Directory Company Publishers	-	-	-	-
1945	Southern Califronia Telephone Company	-	-	-	-
1942	San Bernardino Directory Co Publisher	-	X	X	-
	San Bernardino Directory Co Publisher	X	X	X	-
1941	Associated Telephone Company Limited	-	-	-	-
1940	Los Angeles Directory Co.	-	-	-	-
1938	Los Angeles Directory Co.	-	-	-	-
1936	San Bernardino Directory Co Publisher	-	X	X	-

EXECUTIVE SUMMARY

Year	Source	TP	Adjoining	Text Abstract	Source Image
1936	San Bernardino Directory Co Publisher	X	X	X	-
1934	Los Angeles Directory Co.	-	-	-	-
1931	Los Angeles Directory Co.	-	-	-	-
1930	San Bernardino Directory Co Publisher	-	X	X	-
	San Bernardino Directory Co Publisher	X	X	X	-
1926	Los Angeles Directory Co Publisher	-	X	X	-
1923	Los Angeles Directory Company	-	-	-	-
1922	Los Angeles Directory Co Publisher	-	X	X	-
	Los Angeles Directory Co Publisher	X	X	X	-

EXECUTIVE SUMMARY

SELECTED ADDRESSES

The following addresses were selected by the client, for EDR to research. An "X" indicates where information was identified.

Address	*Type*	*Findings*
144 Carousel Mall	Client Entered	
677 West 4th Street	Client Entered	X
702 West 2nd Street	Client Entered	X
187 North F Street	Client Entered	X
295 Carousel Mall	Client Entered	
605 West 4th Street	Client Entered	X
160 Carousel Mall	Client Entered	

FINDINGS

TARGET PROPERTY INFORMATION

ADDRESS

CAROUSEL MALL
San Bernardino, CA 92401

FINDINGS DETAIL

Target Property research detail.

4TH ST W

605 4TH ST W

Year	Uses	Source
2003	XXXX	Haines & Co Publishers

CAROUSEL MALL

144 CAROUSEL MALL

Year	Uses	Source
2003	PORTRAIT SOLUTIONS	Haines & Co Publishers
1999	FLOODMAN G ALLEN OPTMTRST IN MONTGOMERY WARD	Cole Information Services
	MIRACLE EAR CENTERS	Cole Information Services
	MONTGOMERY WARD & COMPANY APPAREL STORE	Cole Information Services
	MONTGOMERY WARD & COMPANY AUTO EXPRESS	Cole Information Services
	MONTGOMERY WARD & COMPANY ELECTRIC AVENUE	Cole Information Services
	MONTGOMERY WARD & COMPANY OTHER DEPARTMENTS	Cole Information Services
	MONTGOMERY WARD & COMPANY ROOMS & MORE	Cole Information Services
	MONTGOMERY WARD PORTRAIT STUDIO	Cole Information Services
1996	MIRACLE EAR CENTERS	GTE Street Address Directory
1994	ASSOCIATED FAMILY PHOTOGRAPHY	Cole Information Services
	COLE NATIONAL	Cole Information Services
	G ALLEN FLOODMAN OD	Cole Information Services
	MIRACLE EAR HEARING CTR	Cole Information Services

FINDINGS

Year	Uses	Source
1994	MONTGMRY WRD AC	Cole Information Services
	PRO JERSEY OF SAN BERNARDINO	Cole Information Services

Carousel Mall

144 Carousel Mall

Year	Uses	Source

160 Carousel Mall

Year	Uses	Source

CAROUSEL MALL

295 CAROUSEL MALL

Year	Uses	Source
2008	ASTHAR INTERNATIONAL SPA	Haines Company, Inc.
	BAYSIDE WATCH	Haines Company, Inc.
	CARDTRONICS	Haines Company, Inc.
	JACKSON HEWITT TAX SERVICE	Haines Company, Inc.
	MICHELLES JEWELRY	Haines Company, Inc.
	PAULINE DESIGN INC	Haines Company, Inc.
	YU ME CAFE	Haines Company, Inc.
2003	ALICES BTQ ATQS CLCTBLE & GIFT	Haines & Co Publishers
	BAYSIDE WATCH	Haines & Co Publishers
	EMPIRE CAFE	Haines & Co Publishers
	MICHELLES JEWELRY	Haines & Co Publishers
	WIRELESS CONNECTION	Haines & Co Publishers
1996	Building	GTE Street Address Directory
	CAROUSEL MALL	GTE Street Address Directory
	INTERSTATE ANTIQUES	GTE Street Address Directory
	MRS FIELDS COOKIES	GTE Street Address Directory

FINDINGS

Carousel Mall

295 Carousel Mall

Year	*Uses*	*Source*

W 4TH ST

605 W 4TH ST

Year	*Uses*	*Source*
1970	San Bernardino Branch	General Telephone Company of California

677 W 4TH ST

Year	*Uses*	*Source*
1994	FIRESTONE TIRE & SVC CTR	Cole Information Services

West 4th Street

605 West 4th Street

Year	*Uses*	*Source*
2003	XXXX	Haines & Co Publishers
1970	San Bernardino Branch	General Telephone Company of California
1955	Donson Jos	Luskey Brothers& Co Publishers

677 West 4th Street

Year	*Uses*	*Source*
2008	XXXX	Haines Company, Inc.
2003	XXXX	Haines & Co Publishers
1991	Central City Mall	GTE California Incorporated
	Firestone Master Care Service Centers San Bernardino	GTE California Incorporated
1955	Cavender J M	Luskey Brothers& Co Publishers
	Valenzuela Nieves	Luskey Brothers& Co Publishers
1949	Cavender J M 2d hd	San Bernardino Directory Co. Publishers
1942	Swaim L E	San Bernardino Directory Co Publisher
1936	Haley L W	San Bernardino Directory Co Publisher
1930	Sullivan A J	San Bernardino Directory Co Publisher
1922	Carson W S	Los Angeles Directory Co Publisher

FINDINGS

Year	***Uses***	***Source***
1922	Clute W G	Los Angeles Directory Co Publisher

FINDINGS

ADJOINING PROPERTY DETAIL

The following Adjoining Property addresses were researched for this report. Detailed findings are provided for each address.

2 CYPRUS CIR RDTS

646 2 CYPRUS CIR RDTS

Year	Uses	Source
1970	Jackson Dennis L	General Telephone Company of California

2 NARROWHEAD AVE

654 2 NARROWHEAD AVE

Year	Uses	Source
1970	Gomes Henry	General Telephone Company of California

2 NCRESCENT

632 2 NCRESCENT

Year	Uses	Source
1970	Filiger Lillian	General Telephone Company of California

2 PLCO

598 2 PLCO

Year	Uses	Source
1970	Melendez Manuel	General Telephone Company of California

2ND ST

580 2ND ST

Year	Uses	Source
1970	Hobson J E	General Telephone Company of California

602 2ND ST

Year	Uses	Source
1970	Olson Harry F Mrs	General Telephone Company of California
1942	Wilcox L M Mrs	San Bernardino Directory Co Publisher
1936	Mandigo S F	San Bernardino Directory Co Publisher

FINDINGS

Year	Uses	Source
1930	Nett M Mrs	San Bernardino Directory Co Publisher
1926	Henn J T	Los Angeles Directory Co Publisher
1922	Simpson W C	Los Angeles Directory Co Publisher

650 2ND ST

Year	Uses	Source
1942	Day Jesse	San Bernardino Directory Co Publisher
1936	Johnson E A	San Bernardino Directory Co Publisher
1930	Mc Donald T E	San Bernardino Directory Co Publisher
1926	Mc Donald T E	Los Angeles Directory Co Publisher
1922	Mc Donald T E	Los Angeles Directory Co Publisher

2ND ST W

656 2ND ST W

Year	Uses	Source
1965	SMART/FINAL IRIS CO	General Telephone Company of California

4TH ST

569 4TH ST

Year	Uses	Source
1949	KITO Radio Sta	San Bernardino Directory Co. Publishers
1942	Row land E H den	San Bernardino Directory Co Publisher
	Forsythe & Garnett	San Bernardino Directory Co Publisher
1936	White R L dentist	San Bernardino Directory Co Publisher
	Forsythe & Gar	San Bernardino Directory Co Publisher
	nett phys	San Bernardino Directory Co Publisher
1930	Forsythe & Garnett phys	San Bernardino Directory Co Publisher
	White R L dentist	San Bernardino Directory Co Publisher
1922	Woodw orth Ralph	Los Angeles Directory Co Publisher
	Forsythe J S phys	Los Angeles Directory Co Publisher

571 4TH ST

Year	Uses	Source
1949	Bradley Rehrig Co	San Bernardino Directory Co. Publishers

FINDINGS

Year	Uses	Source
1949	genl mdse	San Bernardino Directory Co. Publishers
1942	Brown H F autos	San Bernardino Directory Co Publisher
1936	Brown H F autos	San Bernardino Directory Co Publisher
1930	Hays L J autos	San Bernardino Directory Co Publisher

584 4TH ST

Year	Uses	Source
1926	Maimann C E Rev	Los Angeles Directory Co Publisher
1922	Maimann C E Rev	Los Angeles Directory Co Publisher

585 4TH ST

Year	Uses	Source
1922	Franz E D	Los Angeles Directory Co Publisher

593 4TH ST

Year	Uses	Source
1922	re cor F St Johns Episcopal Church	Los Angeles Directory Co Publisher
	Buckley A C	Los Angeles Directory Co Publisher
	Brown Rachel Mrs fur	Los Angeles Directory Co Publisher
	Anderson Emma Mrs	Los Angeles Directory Co Publisher
	Brown Lysander	Los Angeles Directory Co Publisher
	Johnson Wm watch repr	Los Angeles Directory Co Publisher
	Poffenberger John	Los Angeles Directory Co Publisher

597 4TH ST

Year	Uses	Source
1926	Woodhouse J W & Co undtkr	Los Angeles Directory Co Publisher

598 4TH ST

Year	Uses	Source
1949	Jordan Bruce autos	San Bernardino Directory Co. Publishers
1942	Jordan Bruce autos	San Bernardino Directory Co Publisher
1936	Copeland Bros	San Bernardino Directory Co Publisher
	used cars	San Bernardino Directory Co Publisher

FINDINGS

599 4TH ST

Year	Uses	Source
1949	Jordan Bruce used	San Bernardino Directory Co. Publishers
1942	Sherrel H C gas sta	San Bernardino Directory Co Publisher

604 4TH ST

Year	Uses	Source
1942	Lewis A M Inc whol	San Bernardino Directory Co Publisher
1936	Safeway Stores	San Bernardino Directory Co Publisher
1930	Safeway Stores gro	San Bernardino Directory Co Publisher
1922	Miller Mary drsmkr	Los Angeles Directory Co Publisher
	Mc Donald Delia nurse	Los Angeles Directory Co Publisher
	Grout H S	Los Angeles Directory Co Publisher
	Grout I L Miss osteo	Los Angeles Directory Co Publisher

612 4TH ST

Year	Uses	Source
1949	Skrenes Ole	San Bernardino Directory Co. Publishers
1942	Farris Lula Mrs	San Bernardino Directory Co Publisher
1936	Winstead W T	San Bernardino Directory Co Publisher
	Halstead W A	San Bernardino Directory Co Publisher
1930	Tacht G F	San Bernardino Directory Co Publisher
	Halstead W A	San Bernardino Directory Co Publisher
	Winstead W T	San Bernardino Directory Co Publisher
1926	Richard Roland	Los Angeles Directory Co Publisher
	Halstead W A	Los Angeles Directory Co Publisher
1922	Davis C W	Los Angeles Directory Co Publisher
	Halstead W A	Los Angeles Directory Co Publisher

618 4TH ST

Year	Uses	Source
1949	Gilbert Florence	San Bernardino Directory Co. Publishers
1942	Gilbert Florence	San Bernardino Directory Co Publisher
1936	Gilbert Florence	San Bernardino Directory Co Publisher
1930	Gilbert Florence	San Bernardino Directory Co Publisher

FINDINGS

Year	Uses	Source
1930	New combe L	San Bernardino Directory Co Publisher
	Allen 0 V Mrs	San Bernardino Directory Co Publisher
1926	Gilbert Florence	Los Angeles Directory Co Publisher
1922	Gilbert Florence	Los Angeles Directory Co Publisher
	Hilke Louis	Los Angeles Directory Co Publisher

620 4TH ST

Year	Uses	Source
1949	Boldicker Pearl Mrs	San Bernardino Directory Co. Publishers
1942	Hogle Lavinia Mrs	San Bernardino Directory Co Publisher
1936	Lunceford M E	San Bernardino Directory Co Publisher
1930	Lunceford M E Mrs	San Bernardino Directory Co Publisher
1926	Lunceford M E Mrs	Los Angeles Directory Co Publisher
1922	Ford L D	Los Angeles Directory Co Publisher
	Melvin A E	Los Angeles Directory Co Publisher

621 4TH ST

Year	Uses	Source
1926	S B Transportation Co	Los Angeles Directory Co Publisher

633 4TH ST

Year	Uses	Source
1949	Casa del Navajo	San Bernardino Directory Co. Publishers
	Wells W E	San Bernardino Directory Co. Publishers
	gifts	San Bernardino Directory Co. Publishers
1942	Bodkin E L Mrs	San Bernardino Directory Co Publisher
1936	Bodkin W G	San Bernardino Directory Co Publisher
1930	Bodkin W G	San Bernardino Directory Co Publisher
1922	Botkin W G	Los Angeles Directory Co Publisher

645 4TH ST

Year	Uses	Source
1949	Mc Mullen 0 M Mrs	San Bernardino Directory Co. Publishers
1942	Mc Cullen 0 M Mrs	San Bernardino Directory Co Publisher
1936	Mc Mullen 0 M	San Bernardino Directory Co Publisher

FINDINGS

Year	Uses	Source
1930	Mc Mullen H A	San Bernardino Directory Co Publisher
1926	Frazier C W	Los Angeles Directory Co Publisher
1922	Frazier	Los Angeles Directory Co Publisher

646 4TH ST

Year	Uses	Source
1949	Tan E T S herbs	San Bernardino Directory Co. Publishers
1942	Foo & Wing Herb	San Bernardino Directory Co Publisher
	Tom T S	San Bernardino Directory Co Publisher
1936	Yuen Tom Foo	San Bernardino Directory Co Publisher
	herbs	San Bernardino Directory Co Publisher
1930	Yuen Tom Foo herbs	San Bernardino Directory Co Publisher
1926	Yuen T Foo herbs	Los Angeles Directory Co Publisher
1922	Ellinger M R	Los Angeles Directory Co Publisher

648 4TH ST

Year	Uses	Source
1949	Leeper N G Mrs	San Bernardino Directory Co. Publishers
	Smith Lucile Mrs	San Bernardino Directory Co. Publishers
	Cooksey W G bar	San Bernardino Directory Co. Publishers
1942	Cooksey W G bar	San Bernardino Directory Co Publisher
	Leeper N G Mrs r	San Bernardino Directory Co Publisher
	Smith Lucile Mrs	San Bernardino Directory Co Publisher
1936	Nash How ard	San Bernardino Directory Co Publisher
	Leeper N G Mrs	San Bernardino Directory Co Publisher
	barber	San Bernardino Directory Co Publisher
	Andersen M	San Bernardino Directory Co Publisher
1930	Duke S N Mrs	San Bernardino Directory Co Publisher
	Leeper N G Mrs	San Bernardino Directory Co Publisher
1926	Bartlett 0 K Mrs	Los Angeles Directory Co Publisher
	Leeper N G Mrs real est	Los Angeles Directory Co Publisher
	Leeper Enest	Los Angeles Directory Co Publisher
1922	Young A E	Los Angeles Directory Co Publisher
	Leeper Ernest	Los Angeles Directory Co Publisher

FINDINGS

Year	Uses	Source
1922	Leeper N G Miss real est	Los Angeles Directory Co Publisher

654 4TH ST

Year	Uses	Source
1949	Vacant	San Bernardino Directory Co. Publishers
1942	Baylis J N phys	San Bernardino Directory Co Publisher
1936	Baylis J N phys	San Bernardino Directory Co Publisher
1930	Black S P	San Bernardino Directory Co Publisher
	Baylis J N phys	San Bernardino Directory Co Publisher
1926	Bell Stella Mrs	Los Angeles Directory Co Publisher
	Bavlis J N phys	Los Angeles Directory Co Publisher
1922	Anderson Tillie drsmkr	Los Angeles Directory Co Publisher
	Reber Chas	Los Angeles Directory Co Publisher

666 4TH ST

Year	Uses	Source
1942	Langford C I Mrs	San Bernardino Directory Co Publisher
1936	Langford Cora	San Bernardino Directory Co Publisher
1930	Smith D M Mrs beauty shop	San Bernardino Directory Co Publisher
	Smith L J	San Bernardino Directory Co Publisher
1926	Bryant H L	Los Angeles Directory Co Publisher
1922	Trenary R B	Los Angeles Directory Co Publisher
	Gordon M A Mrs fur rms	Los Angeles Directory Co Publisher

671 4TH ST

Year	Uses	Source
1949	Anderson Minnie	San Bernardino Directory Co. Publishers
	Miller Wm	San Bernardino Directory Co. Publishers
1942	Andreson John jr r	San Bernardino Directory Co Publisher
1936	Andreson John jr	San Bernardino Directory Co Publisher
1930	Andreson John Jr	San Bernardino Directory Co Publisher
1926	Andreson Jno jr	Los Angeles Directory Co Publisher
	Andreson Co office	Los Angeles Directory Co Publisher
1922	Anderson John jr	Los Angeles Directory Co Publisher

FINDINGS

672 4TH ST

Year	Uses	Source
1949	Cooper W P	San Bernardino Directory Co. Publishers
	dance tchr	San Bernardino Directory Co. Publishers
	Cooper B A Mrs	San Bernardino Directory Co. Publishers
1942	Prothro Anna L furn	San Bernardino Directory Co Publisher
1936	Rimmer F A	San Bernardino Directory Co Publisher
1930	Carr P E house mover	San Bernardino Directory Co Publisher
1926	Carr P E house mover	Los Angeles Directory Co Publisher
1922	Mc Nabb S W	Los Angeles Directory Co Publisher

673 4TH ST

Year	Uses	Source
1949	ehl Emmy Mrs	San Bernardino Directory Co. Publishers
1942	Dehl Emmy Mrs r	San Bernardino Directory Co Publisher
1936	Oehl CH FO	San Bernardino Directory Co Publisher
	real est	San Bernardino Directory Co Publisher
1930	Oehl F C real est	San Bernardino Directory Co Publisher
1922	Oehl C H F	Los Angeles Directory Co Publisher

4TH ST W

585 4TH ST W

Year	Uses	Source
1965	STERRETT OPTICAL CO	General Telephone Company of California
	SBDO ACADEMY/BEAUTY	General Telephone Company of California

599 4TH ST W

Year	Uses	Source
2003	XXXX	Haines & Co Publishers

601 4TH ST W

Year	Uses	Source
2003	XXXX	Haines & Co Publishers

FINDINGS

604 4TH ST W

Year	Uses	Source
2003	RENT A CENTER	Haines & Co Publishers

618 4TH ST W

Year	Uses	Source
1965	GILBERT F	General Telephone Company of California

624 4TH ST W

Year	Uses	Source
2003	SELINAS BEAUTY SUPPLY	Haines & Co Publishers
	BLOCK H & R LOCAL OFFICE	Haines & Co Publishers
	ANITA BAKERY	Haines & Co Publishers
	JOY BRAS	Haines & Co Publishers
	SAVE IN INSURANCE	Haines & Co Publishers

645 4TH ST W

Year	Uses	Source
1965	MC MULLEN O	General Telephone Company of California

648 4TH ST W

Year	Uses	Source
2003	STATER BROS MKTS	Haines & Co Publishers

654 4TH ST W

Year	Uses	Source
2003	AHUJA DENTAL OFFICE	Haines & Co Publishers

660 4TH ST W

Year	Uses	Source
2003	XXXX	Haines & Co Publishers

668 4TH ST W

Year	Uses	Source
2003	LA HAIR & NAILS	Haines & Co Publishers
	NINETY EIGHT CENT PLUS BRGN ST	Haines & Co Publishers

FINDINGS

671 4TH ST W

Year	Uses	Source
1965	ANDRESON JR MRS J	General Telephone Company of California

CAROUSEL MALL

113 CAROUSEL MALL

Year	Uses	Source
2009	RADIOSHACK CORP	Cole Information Services
	RADIOSHACK CORP	Cole Information Services
2004	SAN BERNARDINO	Cole Information Services
	SAN BERNARDINO	Cole Information Services
1999	RDO SHACK A DIVISON OF TANDY CORPORATION CONSUMER ELECTRONIC	Cole Information Services
	RDO SHACK A DIVISON OF TANDY CORPORATION CONSUMER ELECTRONIC	Cole Information Services

115 CAROUSEL MALL

Year	Uses	Source
2004	OCCUPANT UNKNOWN	Cole Information Services
	CAROUSEL COIN & JEWELRY EXCHNG	Cole Information Services
1999	CAROUSEL COIN & JEWELRY EXCHANGE	Cole Information Services
1994	COOPS COLLECTOR GALLERIES	Cole Information Services

117 CAROUSEL MALL

Year	Uses	Source
2004	TRENDZ EXPRESS	Cole Information Services
	OCCUPANT UNKNOWN	Cole Information Services
1994	NEW YORK MENS FASHION	Cole Information Services

119 CAROUSEL MALL

Year	Uses	Source
1999	JEANS WEST	Cole Information Services

120 CAROUSEL MALL

Year	Uses	Source
2004	AVON PRODUCTS	Cole Information Services
1999	VIP LUGGAGE & GIFTS	Cole Information Services

FINDINGS

121 CAROUSEL MALL

Year	Uses	Source
2009	CRESCENT MARKETING INC	Cole Information Services
	WHEREHOUSE ENTERTAINMENT INC	Cole Information Services
	CRESCENT MARKETING INC	Cole Information Services
	WHEREHOUSE ENTERTAINMENT INC	Cole Information Services
2004	QUEST GAME	Cole Information Services
	CRESENT MARKETING INC	Cole Information Services
	WHEREHOUSE ENTERTAINMNT INC	Cole Information Services
	QUEST GAME	Cole Information Services
	CRESENT MARKETING INC	Cole Information Services
	WHEREHOUSE ENTERTAINMNT INC	Cole Information Services
1999	CLASSIC GIFTS	Cole Information Services
	CLASSIC GIFTS	Cole Information Services

122 CAROUSEL MALL

Year	Uses	Source
1999	SBARRO INCORPORATED	Cole Information Services
1994	BARROS PIZZA	Cole Information Services

123 CAROUSEL MALL

Year	Uses	Source
2004	OCCUPANT UNKNOWN	Cole Information Services
	CENTRAL CITY FLORAL CO	Cole Information Services
1999	CENTRAL CITY FLORAL COMPANY	Cole Information Services
1994	CENTRAL CITY FLORAL CO	Cole Information Services

125 CAROUSEL MALL

Year	Uses	Source
2009	ROBERTO DON JEWELERS INC	Cole Information Services
	ROBERTO DON JEWELERS INC	Cole Information Services
2004	DON ROBERTO JEWELERS	Cole Information Services
	OCCUPANT UNKNOWN	Cole Information Services
	DON ROBERTO JEWELERS	Cole Information Services
	OCCUPANT UNKNOWN	Cole Information Services

FINDINGS

Year	Uses	Source
1999	DON ROBERTO JEWELERS	Cole Information Services
	DON ROBERTO JEWELERS	Cole Information Services

127 CAROUSEL MALL

Year	Uses	Source
2009	HUB DISTRIBUTING INC	Cole Information Services
	HUB DISTRIBUTING INC	Cole Information Services
2004	WESTSIDE CLOTHING	Cole Information Services
	WESTSIDE CLOTHING	Cole Information Services
1994	PETRIE PLUS	Cole Information Services
	PETRIE PLUS	Cole Information Services

128 CAROUSEL MALL

Year	Uses	Source
2017	COUNTY OF SAN BERNARDINO	Cole Information Services
	COUNTY OF SAN BERNARDINO	Cole Information Services
2014	COUNTY OF SAN BERNARDINO	Cole Information Services
	COUNTY OF SAN BERNARDINO	Cole Information Services
2009	COUNTY OF SAN BERNARDINO CHILD PROTE	Cole Information Services
	HAMRID SANDROW	Cole Information Services
	COUNTY OF SAN BERNARDINO CHILD PROTE	Cole Information Services
	HAMRID SANDROW	Cole Information Services
2004	KIDS BOUTIQUE INC	Cole Information Services
	KIDS BOUTIQUE INC	Cole Information Services
1999	MILLERS OUTPOST SAN BERNARDINO	Cole Information Services
	LAMIRADA	Cole Information Services
	MILLERS OUTPOST SAN BERNARDINO	Cole Information Services
	LAMIRADA	Cole Information Services

129 CAROUSEL MALL

Year	Uses	Source
2004	LA MIRADA	Cole Information Services
2003	XXXX	Haines & Co Publishers

FINDINGS

130 CAROUSEL MALL

Year	Uses	Source
2008	XXXX	Haines Company, Inc.
2004	ARTHUR FRIEDMAN OD	Cole Information Services
	ARTHUR FRIEDMAN	Cole Information Services
2003	FRIEDMAN A OD INC OPTMTRSTS	Haines & Co Publishers
1999	MOSTOW JOSEPH OD	Cole Information Services
	FRIEDMAN & ROSENBERG OPTMTRSTS	Cole Information Services
	OCCUPANT UNKNOWN	Cole Information Services
1996	FRIEDMAN CD INC A	GTE Street Address Directory
1994	A FRIEDMAN OD	Cole Information Services
	HELEN DELGADILLO OD	Cole Information Services
	I ROSENBERG OD	Cole Information Services
	DELGADILLO, HELEN	Cole Information Services

132 CAROUSEL MALL

Year	Uses	Source
2003	PERFUMES PLUS	Haines & Co Publishers
1994	TRACKN TRAIL	Cole Information Services

133 CAROUSEL MALL

Year	Uses	Source
2009	AFFORDABLE FURNITURE	Cole Information Services
	INTERIOR HOME ACCENT INC	Cole Information Services
2008	XXXX	Haines Company, Inc.
2004	OCCUPANT UNKNOWN	Cole Information Services
	INTERIOR HOME ACCENTS	Cole Information Services
2003	INTERIOR HOME ACCENTS	Haines & Co Publishers
1999	AFFORDABLE FURNITURE	Cole Information Services
1996	AFFORDABLE FURNITURE	GTE Street Address Directory

134 CAROUSEL MALL

Year	Uses	Source
2008	FAHSURA	Haines Company, Inc.
2004	CARTOON FIELD	Cole Information Services

Year	Uses	Source
2003	CARTOON FIELD	Haines & Co Publishers
1999	LECHTERS INCORPORATED	Cole Information Services
1994	LECHTERS HOUSEWARES	Cole Information Services

136 CAROUSEL MALL

Year	Uses	Source
2008	SANBDO CO DMCRTC CTRL COMMITEE	Haines Company, Inc.
1996	WALDENBOOKS STORE	GTE Street Address Directory
1994	ANN QUETEL	Cole Information Services

137 CAROUSEL MALL

Year	Uses	Source
2008	XXXX	Haines Company, Inc.
2004	AUTO EXPRESS TRANSPORT	Cole Information Services
	OCCUPANT UNKNOWN	Cole Information Services
2003	LAMIRADA & MAGIC DREAM WDDNG PLS	Haines & Co Publishers
	LAMIRADA WEDDING PLUS	Haines & Co Publishers
1999	HICKORY FARMS	Cole Information Services

138 CAROUSEL MALL

Year	Uses	Source
1996	THE ALCOVE ART GALLERY	GTE Street Address Directory
1994	AFTERTHOUGHTS	Cole Information Services

140 CAROUSEL MALL

Year	Uses	Source
2009	US FACTORY OUTLETS	Cole Information Services
	SAN BERNARDINO CITY UNF SCHOOL	Cole Information Services
2004	OCCUPANT UNKNOWN	Cole Information Services
2003	US FACTORY OUTLETS	Haines & Co Publishers
1999	OCCUPANT UNKNOWN	Cole Information Services
	US FACTORY OUTLETS	Cole Information Services

142 CAROUSEL MALL

Year	Uses	Source
2004	OCCUPANT UNKNOWN	Cole Information Services

FINDINGS

Year	Uses	Source
1999	OCCUPANT UNKNOWN	Cole Information Services
1996	BURGER KING	GTE Street Address Directory

143 CAROUSEL MALL

Year	Uses	Source
2009	NORMAN MERLE COSMETICS INC	Cole Information Services
2008	MERLE NORMAN COSMETICS	Haines Company, Inc.
2004	OCCUPANT UNKNOWN	Cole Information Services
2003	MERLE NORMAN COSMETICS	Haines & Co Publishers

150 CAROUSEL MALL

Year	Uses	Source
2004	OCCUPANT UNKNOWN	Cole Information Services
1994	GREAT EXPECTATIONS	Cole Information Services

151 CAROUSEL MALL

Year	Uses	Source
2003	XXXX	Haines & Co Publishers
1999	NAIL FASHIONS	Cole Information Services
	OCCUPANT UNKNOWN	Cole Information Services
1996	NAIL FASHIONS	GTE Street Address Directory
1994	NAILS FASHIONS	Cole Information Services

152 CAROUSEL MALL

Year	Uses	Source
2003	XXXX	Haines & Co Publishers
1999	LOVING CUP THE	Cole Information Services
1994	LOVING CUP	Cole Information Services

155 CAROUSEL MALL

Year	Uses	Source
1999	PEACHTREE CINEMAS INCORPORATED	Cole Information Services

161 CAROUSEL MALL

Year	Uses	Source
2009	MANCHA DEVELOPMENT	Cole Information Services

FINDINGS

Year	Uses	Source
2009	BURGER TIME	Cole Information Services
2008	BURGER TIME	Haines Company, Inc.
2004	MANCHA DEVELOPMENT	Cole Information Services
	KING BURGER	Cole Information Services
2003	BURGER KING	Haines & Co Publishers
1999	BURGER KING	Cole Information Services
	FASHION ONE DOLLAR	Cole Information Services
	OCCUPANT UNKNOWN	Cole Information Services
1996	LINGERIE AT LARGE	GTE Street Address Directory
1994	JOURNEYS	Cole Information Services

163 CAROUSEL MALL

Year	Uses	Source
2004	OCCUPANT UNKNOWN	Cole Information Services
	PAPIS TACOS AL CARBON	Cole Information Services
2003	PAPIS TACOS AL CARBON	Haines & Co Publishers
1999	OCCUPANT UNKNOWN	Cole Information Services
	PAPIS TACOS AL CARBON	Cole Information Services
1996	PAPIS TACOSAL CARBON	GTE Street Address Directory
	Building	GTE Street Address Directory

164 CAROUSEL MALL

Year	Uses	Source
2004	PL LA MIRADA	Cole Information Services
2003	XXXX	Haines & Co Publishers
1999	CRESCENT JEWELERS	Cole Information Services
1994	J BURTON JEWELERS	Cole Information Services

166 CAROUSEL MALL

Year	Uses	Source
2017	PINE MOUNTAIN DEVELOPMENT	Cole Information Services
2014	PINE MOUNTAIN DEVELOPMENT	Cole Information Services
2009	JC PENNEY CORP INC	Cole Information Services
2004	SAN BERNARDINO STORE	Cole Information Services

Year	Uses	Source
2003	JCPENNEY PORTRAIT STUDIO	Haines & Co Publishers
	JCPENNEY OPTICAL	Haines & Co Publishers
	JCPENNEY CO INC	Haines & Co Publishers
	JCPENNEY CATALOG ORDERS	Haines & Co Publishers
	JCPENNEY STYLING SALON	Haines & Co Publishers
1999	JCPENNEY COMPANY INCORPORATED	Cole Information Services
1996	JCPENNEY CO INC	GTE Street Address Directory
	JCPENNEY CO INC	GTE Street Address Directory
	JCPENNEY CO INC PORTRT	GTE Street Address Directory
	JCPENNEY CO INC	GTE Street Address Directory
1994	TRA MI TRUONG OD	Cole Information Services

167 CAROUSEL MALL

Year	Uses	Source
2003	INTUITIONS XL	Haines & Co Publishers
1999	MICHAELS JEWELERS	Cole Information Services

168 CAROUSEL MALL

Year	Uses	Source
2004	ANNA NAVARRO	Cole Information Services
	SNOW CREAM	Cole Information Services

169 CAROUSEL MALL

Year	Uses	Source
2004	OCCUPANT UNKNOWN	Cole Information Services
	MAIN STREET SCOOTERS	Cole Information Services
	BASKIN RBN 31 ICEM CREAM STR	Cole Information Services
2003	BASKIN ROBBINS 31	Haines & Co Publishers
	THIRTY ONE FLVRS BASKIN ROBBNS	Haines & Co Publishers
1999	BASKIN ROBBINS 31 ICE CREAM STORES	Cole Information Services
	THIRTY ONE FLAVORS BASKIN ROBBINS ICE CRM STORES	Cole Information Services
	SUNGLASS HUT OF CENTRAL CITY MALL	Cole Information Services
1996	BASKIN ROBBINS 31 ICE	GTE Street Address Directory
1994	SUNGLASS HUT CENTRAL CITY MALL	Cole Information Services

FINDINGS

171 CAROUSEL MALL

Year	Uses	Source
2009	CHARLES SALMO	Cole Information Services
	LEATHER EXPO	Cole Information Services
2003	LEATHER EXPO	Haines & Co Publishers
1999	LEATHER EXPO	Cole Information Services
1996	LEATHER EXPO	GTE Street Address Directory
	Building	GTE Street Address Directory
1994	CHESS KING	Cole Information Services

172 CAROUSEL MALL

Year	Uses	Source
2003	XXXX	Haines & Co Publishers
1999	THE BEAUTY SHOP	Cole Information Services
1996	LA MIRADA	GTE Street Address Directory
1994	ROOKIES	Cole Information Services

173 CAROUSEL MALL

Year	Uses	Source
2004	STAR IMAGE PHOTO CONCEPT INC	Cole Information Services
2003	STAR IMAGE	Haines & Co Publishers
1999	THINGS REMEMBERED	Cole Information Services
1994	THINGS REMEMBERED	Cole Information Services

174 CAROUSEL MALL

Year	Uses	Source
2014	CS FASHIONS	Cole Information Services
	CORLEONEI	Cole Information Services
2008	CS FASHIONS	Haines Company, Inc.
	CORLEONEI	Haines Company, Inc.
2004	CS FASHIONS	Cole Information Services
2003	CORLEONEI	Haines & Co Publishers
	CS FASHIONS	Haines & Co Publishers
1994	LANE BRYANT	Cole Information Services

FINDINGS

175 CAROUSEL MALL

Year	Uses	Source
2008	CAROUSEL CARDS & GIFTS	Haines Company, Inc.
2004	CAROUSEL CARDS & GIFTS	Cole Information Services
2003	CAROUSEL CARDS & GIFTS	Haines & Co Publishers
1999	CAROUSEL CARDS & GIFTS	Cole Information Services
1996	CAROUSEL CARDS & GIFTS	GTE Street Address Directory

176 CAROUSEL MALL

Year	Uses	Source
2008	XXXX	Haines Company, Inc.
2004	FOOT LOCKER	Cole Information Services
2003	FOOT LOCKER	Haines & Co Publishers
1999	FOOT LOCKER	Cole Information Services
1994	FOOT LOCKER	Cole Information Services

178 CAROUSEL MALL

Year	Uses	Source
2008	XXXX	Haines Company, Inc.
2004	VARIETY DOLLAR STORE	Cole Information Services
2003	VARIETY DOLLAR STORE	Haines & Co Publishers
1994	THOM MC AN SHOE STORE	Cole Information Services

180 CAROUSEL MALL

Year	Uses	Source
2003	XXXX	Haines & Co Publishers
1999	CARLS JR RESTAURANTS	Cole Information Services
1994	CARLS JR RESTAURANT	Cole Information Services

190 CAROUSEL MALL

Year	Uses	Source
2017	REX & MARGARET FORTUNE SCHOOL OF E	Cole Information Services
2004	OCCUPANT UNKNOWN	Cole Information Services

FINDINGS

191 CAROUSEL MALL

Year	Uses	Source
1996	VMONKEY BARS ETC	GTE Street Address Directory

193 CAROUSEL MALL

Year	Uses	Source
1999	CENTRAL CITY COMPANY MAINTENANCE	Cole Information Services
1994	CENTRL CTY CO MNTNC	Cole Information Services

216 CAROUSEL MALL

Year	Uses	Source
2017	PAYLESS SHOESOURCE	Cole Information Services
2008	PAYLESS SHOESOURCE	Haines Company, Inc.
2004	PAYLESS SHOESOURCE	Cole Information Services
2003	PAYLESS SHOESOURCE	Haines & Co Publishers
1999	PAYLESS SHOE SOURCE	Cole Information Services

217 CAROUSEL MALL

Year	Uses	Source
2008	XXXX	Haines Company, Inc.
2004	INDIA TRADING CO	Cole Information Services
2003	INDIA TRADING CO	Haines & Co Publishers
1999	INDIA TRADING COMPANY	Cole Information Services
1996	INDIA TRADING CO	GTE Street Address Directory
1994	LAVS HALLMARK	Cole Information Services

218 CAROUSEL MALL

Year	Uses	Source
2008	XXXX	Haines Company, Inc.
2004	BRIAN DEMPSEY	Cole Information Services

220 CAROUSEL MALL

Year	Uses	Source
2004	RICHARD LEVENDOSKI	Cole Information Services
2003	XXXX	Haines & Co Publishers
1999	THE GANG & I HAIR DESIGNS	Cole Information Services

FINDINGS

Year	Uses	Source
1994	GANG & I HAIR DESIGN	Cole Information Services

221 CAROUSEL MALL

Year	Uses	Source
2009	GIANNI	Cole Information Services
	RDECOR CUSTOM FRAMING & HOME DESIGN	Cole Information Services
	RDECOR	Cole Information Services
2008	ART DECO	Haines Company, Inc.
2004	OCCUPANT UNKNOWN	Cole Information Services
	FALLSURA	Cole Information Services
2003	GIANNI	Haines & Co Publishers
1999	GIANNI MASSINI	Cole Information Services
	BLACKS FOR MEN	Cole Information Services
1994	BLACKS FOR MEN	Cole Information Services

222 CAROUSEL MALL

Year	Uses	Source
2009	ALICES ANTIQUE BOUTIQUE & COLLECT	Cole Information Services
2008	ALICES BTQ ATQS CLCTBLE&GIFT	Haines Company, Inc.
2004	ALICES BOUTIQUES	Cole Information Services
1994	JAY JACOBS	Cole Information Services
	JAY, JACOBS	Cole Information Services

224 CAROUSEL MALL

Year	Uses	Source
2008	FASHION BUG	Haines Company, Inc.
2004	BUG FASHION	Cole Information Services
2003	FASHION BUG	Haines & Co Publishers
1999	FASHION BUG	Cole Information Services
1996	FASHION BUG	GTE Street Address Directory
1994	FASHION BUG	Cole Information Services

FINDINGS

225 CAROUSEL MALL

Year	Uses	Source
2017	MEGA BEAUTY SUPPLY	Cole Information Services
2014	MEGA BEAUTY SUPPLY	Cole Information Services
2009	MEGA BEAUTY SUPPLY	Cole Information Services
2008	MEGA BEAUTY SUPPLY	Haines Company, Inc.
2004	LISA HARRIS	Cole Information Services
	LISA HARRIS	Cole Information Services
	MEGA BEAUTY SUPPLY	Cole Information Services
2003	MEGA BEAUTY SUPPLY	Haines & Co Publishers
1999	HATCHS CARDS & GIFTS	Cole Information Services
1996	HATCHS CARDS & GIFTS	GTE Street Address Directory
1994	HATCHS CARDS & GIFTS	Cole Information Services

226 CAROUSEL MALL

Year	Uses	Source
2004	BEST PRICE	Cole Information Services
2003	ONE PRICE CLOTHING STORE	Haines & Co Publishers
1999	ONE PRICE CLOTHING STORE	Cole Information Services

228 CAROUSEL MALL

Year	Uses	Source
2017	DANIELS	Cole Information Services
2014	DANIELS	Cole Information Services
2009	DANIELS JEWELERS	Cole Information Services
2008	DANIELS JEWELERS	Haines Company, Inc.
2004	SHERWOOD MANAGEMENT CO	Cole Information Services
2003	DANIELS JEWELERS	Haines & Co Publishers
1999	UNIQUE CREATIONS	Cole Information Services
	DANIELS JEWELERS	Cole Information Services
1996	UNIQUE CREATIONS	GTE Street Address Directory

229 CAROUSEL MALL

Year	Uses	Source
2017	LISAS THREADING	Cole Information Services

FINDINGS

Year	Uses	Source
2014	LISAS THREADING	Cole Information Services
2008	XXXX	Haines Company, Inc.
2004	LOVING CUP	Cole Information Services
2003	LOVING CUP THE	Haines & Co Publishers
1999	OCCUPANT UNKNOWN	Cole Information Services
	J HIGBYS	Cole Information Services
1994	J HIGBYS	Cole Information Services

230 CAROUSEL MALL

Year	Uses	Source
2008	ANNIES EVENING WEAR	Haines Company, Inc.
2004	RESALE OF LADIES CL	Cole Information Services
2003	ANNIES	Haines & Co Publishers
1999	ANNIES	Cole Information Services

231 CAROUSEL MALL

Year	Uses	Source
2004	OCCUPANT UNKNOWN	Cole Information Services
2003	FANTASY ONE	Haines & Co Publishers
1999	FANTASY ONE	Cole Information Services
1994	FANTASY ONE	Cole Information Services

232 CAROUSEL MALL

Year	Uses	Source
2017	NAIL FASHIONS	Cole Information Services
2014	NAIL FASHIONS	Cole Information Services
2009	NAIL FASHIONS	Cole Information Services
2008	NAIL FASHIONS	Haines Company, Inc.
2004	NAIL FASHIONS	Cole Information Services
2003	NAIL FASHIONS	Haines & Co Publishers
1999	FRAME N LENS SAN BERNARDINO	Cole Information Services
1994	FRAME N LENS	Cole Information Services

FINDINGS

233 CAROUSEL MALL

Year	Uses	Source
1999	FAMILY GARDEN BUFFET RESTAURANT	Cole Information Services
1994	KINGS TABLE BUFFET	Cole Information Services

235 CAROUSEL MALL

Year	Uses	Source
2009	YU ME CAFE	Cole Information Services
2004	OCCUPANT UNKNOWN	Cole Information Services
2003	XXXX	Haines & Co Publishers
1999	CAL SUBS	Cole Information Services
	BB SUBS	Cole Information Services
1996	CAL SUBS	GTE Street Address Directory
1994	MRS POWELLS CINNAMON ROLLS	Cole Information Services

236 CAROUSEL MALL

Year	Uses	Source
2017	MEGA BEAUTY SUPPLY	Cole Information Services
2008	XXXX	Haines Company, Inc.
2004	MASTER GAME	Cole Information Services
2003	GAME MASTER	Haines & Co Publishers
1999	GAME MASTER	Cole Information Services
1996	BUDGET GAME KEEPER	GTE Street Address Directory
1994	ROFCON CORP	Cole Information Services
	PATS MUSIC BOXES & GIFT SHOP	Cole Information Services

237 CAROUSEL MALL

Year	Uses	Source
2009	IN GEAR	Cole Information Services
	INGEAR	Cole Information Services
2008	INGEAR	Haines Company, Inc.
2004	INGEAR	Cole Information Services
	OCCUPANT UNKNOWN	Cole Information Services
2003	INGEAR	Haines & Co Publishers
1999	INGEAR	Cole Information Services

Year	Uses	Source
1996	INGEAR	GTE Street Address Directory

238 CAROUSEL MALL

Year	Uses	Source
2008	XXXX	Haines Company, Inc.
2004	OCCUPANT UNKNOWN	Cole Information Services
	NATURES GIFT	Cole Information Services
	AS SEEN ON TV STORE	Cole Information Services
2003	AS SEEN ON T V STORE	Haines & Co Publishers
1999	SWEET KIDS	Cole Information Services
	OCCUPANT UNKNOWN	Cole Information Services

239 CAROUSEL MALL

Year	Uses	Source
2009	DONA ALICIA CANDY SHOP	Cole Information Services
2008	XXXX	Haines Company, Inc.
2004	CLAIRES BOUTIQUES INC	Cole Information Services
2003	CLAIRES BOUTIQUES	Haines & Co Publishers
1999	CLAIRES BOUTIQUES	Cole Information Services
1994	CLAIRES BOUTIQUE	Cole Information Services

240 CAROUSEL MALL

Year	Uses	Source
2008	XXXX	Haines Company, Inc.
2004	TEKIN BROTHERS JWLR & MNFCTR	Cole Information Services
	CLASICAL HOME DECOUR	Cole Information Services
2003	TEKIN BROTHERS JEWELERS	Haines & Co Publishers
1999	LUKE AND VONDEY JEWELERS	Cole Information Services
1996	LUKE AND VONDEY JEWELERS	GTE Street Address Directory
1994	LUKE & VONDEY JEWELERS	Cole Information Services

241 CAROUSEL MALL

Year	Uses	Source
2004	OCCUPANT UNKNOWN	Cole Information Services
1996	P C RELIEF & RESOURCES	GTE Street Address Directory

FINDINGS

242 CAROUSEL MALL

Year	Uses	Source
2017	BAYSIDE WATCH	Cole Information Services
2014	BAYSIDE WATCH	Cole Information Services
2009	BAYSIDE WATCH	Cole Information Services
2004	BAYSIDE WATCH	Cole Information Services
1994	NATURALIZER SHOES	Cole Information Services

243 CAROUSEL MALL

Year	Uses	Source
2009	PRO JERSEY	Cole Information Services
2008	XXXX	Haines Company, Inc.
2004	BONITA LA	Cole Information Services
	GG RETAIL INC	Cole Information Services
	PATROL	Cole Information Services
2003	CKB FASHION STYLES	Haines & Co Publishers
	OUR TOWN	Haines & Co Publishers
	PATROL	Haines & Co Publishers
1999	PRO BEAUTY SUPPLY	Cole Information Services
	FOOTACTION USA	Cole Information Services
	PATROL	Cole Information Services
	OUR TOWN	Cole Information Services
	RAVE NO 600	Cole Information Services
1996	Building	GTE Street Address Directory
	FOOTACTION USA	GTE Street Address Directory
	OUR TOWN	GTE Street Address Directory
1994	FOOTACTION USA	Cole Information Services
	F W WOOLWORTH CO	Cole Information Services
	WILSONS	Cole Information Services

244 CAROUSEL MALL

Year	Uses	Source
2017	CAROUSEL COIN & JEWELRY EXCHANGE	Cole Information Services
2014	CAROUSEL COIN & JEWELRY EXCHANGE	Cole Information Services
2008	CAROUSEL COIN & JEWELRY EXCHANGE	Haines Company, Inc.

FINDINGS

Year	Uses	Source
2004	TREND	Cole Information Services
2003	GLENAS HANDICRAFT	Haines & Co Publishers
1994	GRAND JEWELERS	Cole Information Services

245 CAROUSEL MALL

Year	Uses	Source
2008	XXXX	Haines Company, Inc.
1996	GARYS TUX SHOPS	GTE Street Address Directory

246 CAROUSEL MALL

Year	Uses	Source
2008	AVON COSMETICS	Haines Company, Inc.
2003	GENERAL NUTRITION CENTER	Haines & Co Publishers

247 CAROUSEL MALL

Year	Uses	Source
2008	PRO JERSEY	Haines Company, Inc.
2003	PRO JERSEY	Haines & Co Publishers

248 CAROUSEL MALL

Year	Uses	Source
2008	XXXX	Haines Company, Inc.
2003	XXXX	Haines & Co Publishers

249 CAROUSEL MALL

Year	Uses	Source
1996	E S P SEWING CO INC	GTE Street Address Directory

251 CAROUSEL MALL

Year	Uses	Source
2008	XXXX	Haines Company, Inc.
1996	NAMES N THINGS	GTE Street Address Directory

252 CAROUSEL MALL

Year	Uses	Source
2008	KASSFY SPORTSWEAR	Haines Company, Inc.
1996	SAM GOODYS MUSICLAND	GTE Street Address Directory

FINDINGS

254 CAROUSEL MALL

Year	Uses	Source
2008	BROADCAST MANAGEMENT SERV INC	Haines Company, Inc.
2003	M & R CLOTHIERS	Haines & Co Publishers

255 CAROUSEL MALL

Year	Uses	Source
2008	XXXX	Haines Company, Inc.
2003	FASHION AVENUE	Haines & Co Publishers

256 CAROUSEL MALL

Year	Uses	Source
2008	ONE HOUR PHOTO LAND	Haines Company, Inc.
	MR YOU CHINESE FOOD	Haines Company, Inc.
2003	ONE HOUR PHOTO LAND	Haines & Co Publishers
	MR YOU CHINESE FOOD	Haines & Co Publishers
1996	MR YOU CHINESE FOOD	GTE Street Address Directory

259 CAROUSEL MALL

Year	Uses	Source
2008	GLASS SUPPER THE	Haines Company, Inc.
2003	XXXX	Haines & Co Publishers

261 CAROUSEL MALL

Year	Uses	Source
2008	EXPRESS COBBLER SHOE REPAIR	Haines Company, Inc.
2003	EXPRESS COBBLER SHOE REPAIR	Haines & Co Publishers
1996	EXPRESS COBBLER	GTE Street Address Directory

262 CAROUSEL MALL

Year	Uses	Source
2008	XXXX	Haines Company, Inc.
2003	CLUB AXCESS	Haines & Co Publishers

264 CAROUSEL MALL

Year	Uses	Source
2003	XXXX	Haines & Co Publishers

Year	Uses	Source
1996	Building	GTE Street Address Directory
	8D CARIMAR NO	GTE Street Address Directory

265 CAROUSEL MALL

Year	Uses	Source
2008	FRIEDMAN ARTHUR OD INC	Haines Company, Inc.
	SEES CANDIES	Haines Company, Inc.
2003	CANDY PLUS	Haines & Co Publishers
1996	SEE S CANDIES	GTE Street Address Directory

266 CAROUSEL MALL

Year	Uses	Source
2008	VERIZON WIRELESS	Haines Company, Inc.
2003	VERIZON WIRELESS COMMNCTN STR	Haines & Co Publishers

267 CAROUSEL MALL

Year	Uses	Source
2008	XXXX	Haines Company, Inc.
2003	ORANGE JULIUS	Haines & Co Publishers

268 CAROUSEL MALL

Year	Uses	Source
2008	XXXX	Haines Company, Inc.
2003	AUNTIE ANNES SOFT PRETZELS	Haines & Co Publishers
1996	AUNTIE ANNE S	GTE Street Address Directory

269 CAROUSEL MALL

Year	Uses	Source
2008	MONALS FASHION TRENDS	Haines Company, Inc.
2003	XXXX	Haines & Co Publishers
1996	CANDY TOWN	GTE Street Address Directory

270 CAROUSEL MALL

Year	Uses	Source
2008	FLAMES N POLKADOTS	Haines Company, Inc.
2003	KASSFY SPORTS WEAR	Haines & Co Publishers

FINDINGS

271 CAROUSEL MALL

Year	Uses	Source
2008	RAINBOW NO 589	Haines Company, Inc.
2003	SK8 BOARD UNDERGROUND	Haines & Co Publishers
	RAINBOW NO 589	Haines & Co Publishers
1996	RAINBOW NO	GTE Street Address Directory

273 CAROUSEL MALL

Year	Uses	Source
2008	FASHION IMAGE	Haines Company, Inc.
2003	FASHION IMAGE	Haines & Co Publishers

277 CAROUSEL MALL

Year	Uses	Source
2008	LAMIRADA WEDDING PLUS	Haines Company, Inc.
2003	XXXX	Haines & Co Publishers

278 CAROUSEL MALL

Year	Uses	Source
2008	TOY BOX THE	Haines Company, Inc.

292 CAROUSEL MALL

Year	Uses	Source
2003	XXXX	Haines & Co Publishers

293 CAROUSEL MALL

Year	Uses	Source
2008	COOL RELEAXED	Haines Company, Inc.

CAROUSEL MALL CAROUSEL MALL

128 CAROUSEL MALL CAROUSEL MALL

Year	Uses	Source
2014	JENNIFER RUGALA	Cole Information Services
	JENNIFER RUGALA	Cole Information Services

FINDINGS

E 2ND ST

574 E 2ND ST

Year	Uses	Source
1955	Jackson Merriel	Luskey Brothers& Co Publishers

576 E 2ND ST

Year	Uses	Source
1955	Rabon W J	Luskey Brothers& Co Publishers

578 E 2ND ST

Year	Uses	Source
1955	Vacant	Luskey Brothers& Co Publishers

580 E 2ND ST

Year	Uses	Source
1955	Huggins L D	Luskey Brothers& Co Publishers

624 E 2ND ST

Year	Uses	Source
1955	Harris T V	Luskey Brothers& Co Publishers

628 E 2ND ST

Year	Uses	Source
1955	Vacant	Luskey Brothers& Co Publishers

630 E 2ND ST

Year	Uses	Source
1955	Boyer J S	Luskey Brothers& Co Publishers

632 E 2ND ST

Year	Uses	Source
1955	Vacant	Luskey Brothers& Co Publishers

634 E 2ND ST

Year	Uses	Source
1955	Vacant	Luskey Brothers& Co Publishers

FINDINGS

670 E 2ND ST

Year	Uses	Source
1955	Fowler E J	Luskey Brothers & Co Publishers

672 E 2ND ST

Year	Uses	Source
1955	Ashworth C R	Luskey Brothers & Co Publishers

E 4TH ST

602 E 4TH ST

Year	Uses	Source
1955	Mc Gee A B	Luskey Brothers & Co Publishers

603 E 4TH ST

Year	Uses	Source
1955	Hopper J M Mrs	Luskey Brothers & Co Publishers

605 E 4TH ST

Year	Uses	Source
1955	Donson Jos	Luskey Brothers & Co Publishers

607 E 4TH ST

Year	Uses	Source
1955	Rhinehart Mary Mrs	Luskey Brothers & Co Publishers

608 E 4TH ST

Year	Uses	Source
1955	Ladyman R P Mrs	Luskey Brothers & Co Publishers

610 E 4TH ST

Year	Uses	Source
1955	No return	Luskey Brothers & Co Publishers

615 E 4TH ST

Year	Uses	Source
1955	Woods L O	Luskey Brothers & Co Publishers

FINDINGS

616 E 4TH ST

Year	Uses	Source
1955	Smith F O	Luskey Brothers& Co Publishers

619 E 4TH ST

Year	Uses	Source
1955	May L R	Luskey Brothers& Co Publishers

620 E 4TH ST

Year	Uses	Source
1955	Fahrman A W	Luskey Brothers& Co Publishers
	Wagner John	Luskey Brothers& Co Publishers

622 E 4TH ST

Year	Uses	Source
1955	Leonard F E Mrs	Luskey Brothers& Co Publishers

625 E 4TH ST

Year	Uses	Source
1955	Sanford S C	Luskey Brothers& Co Publishers

627 E 4TH ST

Year	Uses	Source
1955	Allen E M carp	Luskey Brothers& Co Publishers

628 E 4TH ST

Year	Uses	Source
1955	Barnett Walter	Luskey Brothers& Co Publishers
	Williams T L	Luskey Brothers& Co Publishers

629 E 4TH ST

Year	Uses	Source
1955	Dodds A C	Luskey Brothers& Co Publishers
	Dodds K R	Luskey Brothers& Co Publishers

630 E 4TH ST

Year	Uses	Source
1955	Tafolla A M	Luskey Brothers& Co Publishers

FINDINGS

Year	Uses	Source
1955	Clayton A M Mrs	Luskey Brothers& Co Publishers
	Mayo E R	Luskey Brothers& Co Publishers
	Quintana R T	Luskey Brothers& Co Publishers
	Tucker H A	Luskey Brothers& Co Publishers
	Wyeth Jos	Luskey Brothers& Co Publishers

633 E 4TH ST

Year	Uses	Source
1955	Parsons L B	Luskey Brothers& Co Publishers

640 E 4TH ST

Year	Uses	Source
1955	Bouldin H A	Luskey Brothers& Co Publishers

643 E 4TH ST

Year	Uses	Source
1955	Barnett Geo	Luskey Brothers& Co Publishers

655 E 4TH ST

Year	Uses	Source
1955	Evans J D	Luskey Brothers& Co Publishers

665 E 4TH ST

Year	Uses	Source
1970	Paytas Gary L	General Telephone Company of California

675 E 4TH ST

Year	Uses	Source
1955	Stringham C J	Luskey Brothers& Co Publishers

F ST

400 F ST

Year	Uses	Source
1949	Schaff Leather Co	San Bernardino Directory Co. Publishers
1942	Kipper Robt tire dir	San Bernardino Directory Co Publisher
1936	Ceazan Tire Distrs	San Bernardino Directory Co Publisher

FINDINGS

F ST N

400 F ST N

Year	Uses	Source
1975	SCHAFFS WESTERN WEAR	General Telephone Company of California
1965	SCHAFFS WESTERN WEAR	General Telephone Company of California

N 4TH PL

575 N 4TH PL

Year	Uses	Source
1970	Broussard Lucille K Town & Country School & Ranch	General Telephone Company of California

N F ST

187 N F ST

Year	Uses	Source
2017	24 7 LOCKSMITH	Cole Information Services
2014	CHEVRON STATION SAN BERNARDINO	Cole Information Services
2009	CHV G & M OIL LLC	Cole Information Services
1994	MC CLELLANS UNOCAL	Cole Information Services

400 N F ST

Year	Uses	Source
1981	AMMONS BUD	General Telephone Company of California
1930	Inland Rubber Co tires	San Bernardino Directory Co Publisher

N G ST

222 N G ST

Year	Uses	Source
2017	EYE CARE ASSOCIATES	Cole Information Services
2014	EYE CARE ASSOCIATES	Cole Information Services
	CENTRAL DENTAL	Cole Information Services
2009	POWELL JOHN M OD	Cole Information Services
	CENTRAL DENTAL	Cole Information Services
	KEPFORD KEITH OD	Cole Information Services

FINDINGS

Year	Uses	Source
2004	EDMUND RAMIREZ	Cole Information Services
	DR JOHN POWELL	Cole Information Services
	CENTRAL DENTAL	Cole Information Services
1999	EYECARE ASSOCIATES	Cole Information Services
	SAN BERNARDINO SEW & VAC	Cole Information Services
	POWELL JOHN M OD	Cole Information Services
	OCCUPANT UNKNOWN	Cole Information Services
1994	SPORTS COUNTRY LTD	Cole Information Services

225 N G ST

Year	Uses	Source
1922	Ramey G E	Los Angeles Directory Co Publisher
	Soldherg E R	Los Angeles Directory Co Publisher

235 N G ST

Year	Uses	Source
1922	Hancock G M	Los Angeles Directory Co Publisher

241 N G ST

Year	Uses	Source
1922	Bilderback 0 A	Los Angeles Directory Co Publisher

243 N G ST

Year	Uses	Source
1922	New man Jesse	Los Angeles Directory Co Publisher

245 N G ST

Year	Uses	Source
1922	Mc Millan Thos	Los Angeles Directory Co Publisher

247 N G ST

Year	Uses	Source
1922	Irvin Milton	Los Angeles Directory Co Publisher

249 N G ST

Year	Uses	Source
1922	Jarvis M A Miss	Los Angeles Directory Co Publisher

FINDINGS

251 N G ST

Year	Uses	Source
1922	Miller C J	Los Angeles Directory Co Publisher

253 N G ST

Year	Uses	Source
1922	Farmer C B	Los Angeles Directory Co Publisher

255 N G ST

Year	Uses	Source
1922	Green Don	Los Angeles Directory Co Publisher

257 N G ST

Year	Uses	Source
1922	Thode Magdelena	Los Angeles Directory Co Publisher

North F Street

187 North F Street

Year	Uses	Source
1996	SHIRDEL S UNOCAL	GTE Street Address Directory
1981	FOTOWAT CORP	General Telephone Company of California
	USA PETROLEUM CORP	General Telephone Company of California
1955	Am Feed & Fuel Co	Luskey Brothers& Co Publishers

W 2 OTH

640 W 2 OTH

Year	Uses	Source
1970	Jensen Adolph	General Telephone Company of California

W 2ND ST

610 W 2ND ST

Year	Uses	Source
2008	STARBUCKS COFFEE COMPANY	Haines Company, Inc.
1981	WEISS CLARENCE F	General Telephone Company of California

FINDINGS

612 W 2ND ST

Year	Uses	Source
1981	CHURCH M E	General Telephone Company of California

614 W 2ND ST

Year	Uses	Source
1981	HUTCHENS L L	General Telephone Company of California

616 W 2ND ST

Year	Uses	Source
1981	AHERN A A	General Telephone Company of California

618 W 2ND ST

Year	Uses	Source
1981	MILES M C	General Telephone Company of California

656 W 2ND ST

Year	Uses	Source
1955	Smart & Final Co Ltd	Luskey Brothers& Co Publishers
	w hsle gro cash & carry br	Luskey Brothers& Co Publishers

702 W 2ND ST

Year	Uses	Source
2017	IN & OUT SMOG TEST ONLY	Cole Information Services
	AMPM	Cole Information Services
2014	ARCO GAS	Cole Information Services
	IN & OUT SMOG TEST ONLY	Cole Information Services
2009	IN & OUT SMOG TEST ONLY	Cole Information Services
	TOTALLY HAIR & NAIL	Cole Information Services
	PRESTIGE STATIONS INC	Cole Information Services
2004	OCCUPANT UNKNOWN	Cole Information Services
	IN & OUT SMOG	Cole Information Services
	PRESTIGE STATIONS INC	Cole Information Services
1999	SMOG PROS	Cole Information Services
1994	SMOG PROS	Cole Information Services

FINDINGS

W 4TH

624 W 4TH

Year	Uses	Source
1991	Joy Bras & Girdles A Product Of Command Performance	GTE California Incorporated

W 4TH ST

569 W 4TH ST

Year	Uses	Source
1955	Vacant	Luskey Brothers& Co Publishers

570 W 4TH ST

Year	Uses	Source
2017	VIP NAIL & SKIN CARE	Cole Information Services
	V I P MEDICAL SUPPLIES	Cole Information Services
	PRODRIVE INSURANCE	Cole Information Services
	PERSONAL STAFFING GROUP	Cole Information Services
	ESTEBAN PONI MD AT FAMILY HEALTH INC	Cole Information Services
	APRIL DAWN REALTY	Cole Information Services
	MEDPRO SERVICES INC	Cole Information Services
	WERK HONDEN	Cole Information Services
2014	GLUCK PORTER	Cole Information Services
	ROLLING START INC	Cole Information Services
	APRIL DAWN REALTY	Cole Information Services
	V I P MEDICAL SUPPLIES	Cole Information Services
	MEDPRO SERVICES INC	Cole Information Services
2009	VIP MEDICAL SUPPLIES	Cole Information Services
	CURVES FOR WOMEN CENTRAL	Cole Information Services
	HOLMES INCOME TAX SERVICES	Cole Information Services
	AVON COSMETICS	Cole Information Services
	AVON PRODUCTS INC	Cole Information Services
2004	AVON PRODUCTS INC	Cole Information Services
	ROLLING START CTR FOR INDPNDNC	Cole Information Services
	CURVES	Cole Information Services

FINDINGS

Year	Uses	Source
1999	AVON PRODUCTS	Cole Information Services
	ROLLING START INCORPORATED	Cole Information Services
	CONCORDE CAREER INSTITUTE	Cole Information Services
	AVON COSMETICS	Cole Information Services
1994	CONCORDE INSTITUTE	Cole Information Services
	UNITED HEALTH CAREERS INST	Cole Information Services
	GABRIEL CONSTRUCTION	Cole Information Services

581 W 4TH ST

Year	Uses	Source
1955	Calif Interstate Tel Co	Luskey Brothers& Co Publishers

585 W 4TH ST

Year	Uses	Source
1955	Haydon & Jordan Inc autos	Luskey Brothers& Co Publishers

599 W 4TH ST

Year	Uses	Source
2009	USV OPTICAL INC	Cole Information Services
2004	JCPENNEY CO	Cole Information Services

601 W 4TH ST

Year	Uses	Source
1970	HARRIS & FRANK INC	General Telephone Company of California

604 W 4TH ST

Year	Uses	Source
2017	HERMANDAD MEXICANA NACIONAL	Cole Information Services
2014	HERMANDAD SAN BERNARDINO	Cole Information Services
	HERMANDAD MEXICANA NACIONAL	Cole Information Services
2009	HERMANDAD SAN BERNARDINO	Cole Information Services
	HERMANDAD MEXICANA NACIONAL	Cole Information Services
	JACKSON HEWITT TAX SERVICE	Cole Information Services
2008	HERMANDAD MEXICANA NACIONAL	Haines Company, Inc.
	RENT A CENTER	Haines Company, Inc.
2004	JOHN SHEEHAN	Cole Information Services

FINDINGS

Year	Uses	Source
1991	ARROWHEAD PACIFIC SAVINGS BANK Corporate & Loan Ofc	GTE California Incorporated
	From Highland Telephones Call	GTE California Incorporated

612 W 4TH ST

Year	Uses	Source
1955	Nicola ElsieMrs	Luskey Brothers& Co Publishers
	Barton Doc	Luskey Brothers& Co Publishers
	Skrenes Ole	Luskey Brothers& Co Publishers

618 W 4TH ST

Year	Uses	Source
1955	Gilbert Florence	Luskey Brothers& Co Publishers

620 W 4TH ST

Year	Uses	Source
1970	Gregg Alice	General Telephone Company of California
1955	Sorenson M M Mrs	Luskey Brothers& Co Publishers

624 W 4TH ST

Year	Uses	Source
2017	BOOST MOBILE	Cole Information Services
	SCH WIRELESS	Cole Information Services
	TAX TIME CORPORATION	Cole Information Services
	ISIS INSURANCE	Cole Information Services
2014	TOTAL IMAGE BEAUTY SUPPLY	Cole Information Services
	SCH WIRELESS	Cole Information Services
	H&R BLOCK	Cole Information Services
2009	ISIS INSURANCE SERVICES INC	Cole Information Services
	TOTAL IMAGE BEAUTY SUPPLY	Cole Information Services
2008	TOTAL IMAGE BEAUTY SUPPLY	Haines Company, Inc.
	ISIS INSURANCE INC	Haines Company, Inc.
	ISIS INSURANCE	Haines Company, Inc.
	H & R BLOCK	Haines Company, Inc.
2004	DISCOUNT DEPOT	Cole Information Services

FINDINGS

Year	Uses	Source
2004	ANITA BAKERY	Cole Information Services
	BRAS JOY	Cole Information Services
	GOLDEN STONE INSURANCE AGENCY INC	Cole Information Services
1999	JOY BRAS & GIRDLES A PRODT OF CMND PERFORM	Cole Information Services
	SAVE IN INSURANCE	Cole Information Services
	BRA BOUTIQUE THE	Cole Information Services
	STAR NATIONAL	Cole Information Services
1996	E LSTAR NATIONAL	GTE Street Address Directory
	C BLOCK H & R	GTE Street Address Directory
	A BRA BOUTIQUE THE	GTE Street Address Directory
	Building	GTE Street Address Directory
1994	BLOCK BUSINESS SVC	Cole Information Services
	BEST CLEANERS	Cole Information Services
	SUPER 98 CENTS	Cole Information Services
	STAR JEWELRY	Cole Information Services
	JOY BRAS & GIRDLES	Cole Information Services
	H & R BLOCK	Cole Information Services
	BRA BOUTIQUE	Cole Information Services
1991	Francis Nails	GTE California Incorporated
	SOUTHERN CALIFORNIA For Emergencies Billing Info Service Requests In The Following Communities Bloomington Highland Colton Rialto Fontana San Bernardino	GTE California Incorporated
	San Bernardino	GTE California Incorporated
	No Charge To Calling Party	GTE California Incorporated
	No Charge To Calling Party	GTE California Incorporated
	No Charge To Calling Party	GTE California Incorporated
	No Charge To Calling Party	GTE California Incorporated
	No Charge To Calling Party	GTE California Incorporated
	No Charge To Calling Party	GTE California Incorporated
	Bra Boutique The	GTE California Incorporated
	Year Round Offices San Bernardino	GTE California Incorporated
	Best Cleaners	GTE California Incorporated

FINDINGS

Year	Uses	Source
1991	BLOCK H & R	GTE California Incorporated

633 W 4TH ST

Year	Uses	Source
1955	Wells W E	Luskey Brothers& Co Publishers

645 W 4TH ST

Year	Uses	Source
1955	Mc Mullen Opal Mrs	Luskey Brothers& Co Publishers

648 W 4TH ST

Year	Uses	Source
2017	99 CENTS ONLY STORES	Cole Information Services
	REDBOX	Cole Information Services
	REALIABLE PROPERTIES	Cole Information Services
2014	REALIABLE PROPERTIES	Cole Information Services
	STATER BROS MARKETS	Cole Information Services
2009	ROC N SPARKS MINISTRIES	Cole Information Services
	JOY BRAS & GIRDLES	Cole Information Services
	STATER BROTHERS MARKETS	Cole Information Services
2008	STATER BROS MKTS	Haines Company, Inc.
2004	STATER BROTHERS MARKETS	Cole Information Services
1999	STATER BROTHERS MKTS	Cole Information Services
1996	STATER BROS	GTE Street Address Directory
1994	STATER BROTHERS MARKETS	Cole Information Services
1991	Lake Arrow head Village Lk Arhd	GTE California Incorporated
	Stater Bros Mkrts	GTE California Incorporated

654 W 4TH ST

Year	Uses	Source
2017	MGO DENTAL	Cole Information Services
	METROPCS	Cole Information Services
2014	OHANNESSIAN DDS MANUEL INC	Cole Information Services
2009	DR AHUJAS & DR GAILS DENTAL OFF	Cole Information Services
	AHUJA DENTAL OFFICE	Cole Information Services

FINDINGS

Year	Uses	Source
2008	AHUJA DENTAL OFFICE	Haines Company, Inc.
2004	SMOKE SHOP	Cole Information Services

660 W 4TH ST

Year	Uses	Source
1981	WATERBED WAREHOUSE	General Telephone Company of California

668 W 4TH ST

Year	Uses	Source
2017	BOTANICA REMIEL	Cole Information Services
2014	NINETY EIGHT CENT PLUS BARGAIN STORE	Cole Information Services
2009	VANESSAS BRIDALS	Cole Information Services
	L A HAIR & NAILS	Cole Information Services
	NINETY EIGHT CENTER PLUS BARGAIN STO	Cole Information Services
	LOS ANGELES HAIR & NAILS	Cole Information Services
	98 CENTS PLUS BARGAIN	Cole Information Services
2008	VANESSAS BRIDALS	Haines Company, Inc.
	NINETY EIGHT CENT PLUS BRGN ST	Haines Company, Inc.
	L A HAIR & NAILS	Haines Company, Inc.
2004	NNTY EIGHT CENT PLUS BRGN STOR	Cole Information Services
1999	L A HAIR & NAILS	Cole Information Services
	FILMACION & FOTOGRAFIA MARTINEZ	Cole Information Services
1996	B A HAIR & NAILS	GTE Street Address Directory
	A A 1 INSTANT SIGNS	GTE Street Address Directory
	Build Ing	GTE Street Address Directory
1994	POPCORN PLUS	Cole Information Services
	US VIDEO	Cole Information Services
	FRANCIS HAIR	Cole Information Services
1991	Popcorn Plus	GTE California Incorporated
	Frame N Lens	GTE California Incorporated
	El Oasis	GTE California Incorporated
	Fantastic Sams	GTE California Incorporated
	Video House	GTE California Incorporated

671 W 4TH ST

Year	Uses	Source
1955	Miller W C	Luskey Brothers& Co Publishers
	Andreson Minnie Mrs	Luskey Brothers& Co Publishers

673 W 4TH ST

Year	Uses	Source
1955	Brow n Gaylord	Luskey Brothers& Co Publishers

West 2nd Street

702 West 2nd Street

Year	Uses	Source
2008	IN & OUT SMOG TEST ONLY	Haines Company, Inc.
	STEIN Veda	Haines Company, Inc.
2003	IN & OUT SMOG TEST ONLY	Haines & Co Publishers
	VERDI Mehran	Haines & Co Publishers
1996	SMOG PROS	GTE Street Address Directory
1991	MP & G Tune Up Center	GTE California Incorporated
1981	STEVENS R E	General Telephone Company of California
	PRESTIGE STNS INC	General Telephone Company of California
1975	PRESTIGE STNS INC	General Telephone Company of California
	Prestige Stations Inc	Pacific Telephone Co

FINDINGS

ADJOINING PROPERTY: ADDRESSES NOT IDENTIFIED IN RESEARCH SOURCE

The following Adjoining Property addresses were researched for this report, and the addresses were not identified in research source.

Address Researched	Address Not Identified in Research Source
113 CAROUSEL MALL	2017, 2014, 2008, 2003, 2002, 1996, 1995, 1994, 1991, 1990, 1985, 1981, 1980, 1975, 1970, 1965, 1964, 1961, 1960, 1956, 1955, 1951, 1950, 1949, 1946, 1945, 1942, 1941, 1940, 1938, 1936, 1934, 1931, 1930, 1926, 1923, 1922
115 CAROUSEL MALL	2017, 2014, 2009, 2008, 2003, 2002, 1996, 1995, 1991, 1990, 1985, 1981, 1980, 1975, 1970, 1965, 1964, 1961, 1960, 1956, 1955, 1951, 1950, 1949, 1946, 1945, 1942, 1941, 1940, 1938, 1936, 1934, 1931, 1930, 1926, 1923, 1922
117 CAROUSEL MALL	2017, 2014, 2009, 2008, 2003, 2002, 1999, 1996, 1995, 1991, 1990, 1985, 1981, 1980, 1975, 1970, 1965, 1964, 1961, 1960, 1956, 1955, 1951, 1950, 1949, 1946, 1945, 1942, 1941, 1940, 1938, 1936, 1934, 1931, 1930, 1926, 1923, 1922
119 CAROUSEL MALL	2017, 2014, 2009, 2008, 2004, 2003, 2002, 1996, 1995, 1994, 1991, 1990, 1985, 1981, 1980, 1975, 1970, 1965, 1964, 1961, 1960, 1956, 1955, 1951, 1950, 1949, 1946, 1945, 1942, 1941, 1940, 1938, 1936, 1934, 1931, 1930, 1926, 1923, 1922
120 CAROUSEL MALL	2017, 2014, 2009, 2008, 2003, 2002, 1996, 1995, 1994, 1991, 1990, 1985, 1981, 1980, 1975, 1970, 1965, 1964, 1961, 1960, 1956, 1955, 1951, 1950, 1949, 1946, 1945, 1942, 1941, 1940, 1938, 1936, 1934, 1931, 1930, 1926, 1923, 1922
121 CAROUSEL MALL	2017, 2014, 2008, 2003, 2002, 1996, 1995, 1994, 1991, 1990, 1985, 1981, 1980, 1975, 1970, 1965, 1964, 1961, 1960, 1956, 1955, 1951, 1950, 1949, 1946, 1945, 1942, 1941, 1940, 1938, 1936, 1934, 1931, 1930, 1926, 1923, 1922
122 CAROUSEL MALL	2017, 2014, 2009, 2008, 2004, 2003, 2002, 1996, 1995, 1991, 1990, 1985, 1981, 1980, 1975, 1970, 1965, 1964, 1961, 1960, 1956, 1955, 1951, 1950, 1949, 1946, 1945, 1942, 1941, 1940, 1938, 1936, 1934, 1931, 1930, 1926, 1923, 1922
123 CAROUSEL MALL	2017, 2014, 2009, 2008, 2003, 2002, 1996, 1995, 1991, 1990, 1985, 1981, 1980, 1975, 1970, 1965, 1964, 1961, 1960, 1956, 1955, 1951, 1950, 1949, 1946, 1945, 1942, 1941, 1940, 1938, 1936, 1934, 1931, 1930, 1926, 1923, 1922
125 CAROUSEL MALL	2017, 2014, 2008, 2003, 2002, 1996, 1995, 1994, 1991, 1990, 1985, 1981, 1980, 1975, 1970, 1965, 1964, 1961, 1960, 1956, 1955, 1951, 1950, 1949, 1946, 1945, 1942, 1941, 1940, 1938, 1936, 1934, 1931, 1930, 1926, 1923, 1922
127 CAROUSEL MALL	2017, 2014, 2008, 2003, 2002, 1999, 1996, 1995, 1991, 1990, 1985, 1981, 1980, 1975, 1970, 1965, 1964, 1961, 1960, 1956, 1955, 1951, 1950, 1949, 1946, 1945, 1942, 1941, 1940, 1938, 1936, 1934, 1931, 1930, 1926, 1923, 1922
128 CAROUSEL MALL	2014, 2009, 2008, 2004, 2003, 2002, 1999, 1996, 1995, 1994, 1991, 1990, 1985, 1981, 1980, 1975, 1970, 1965, 1964, 1961, 1960, 1956, 1955, 1951, 1950, 1949, 1946, 1945, 1942, 1941, 1940, 1938, 1936, 1934, 1931, 1930, 1926, 1923, 1922
128 CAROUSEL MALL	2008, 2003, 2002, 1996, 1995, 1994, 1991, 1990, 1985, 1981, 1980, 1975, 1970, 1965, 1964, 1961, 1960, 1956, 1955, 1951, 1950, 1949, 1946, 1945, 1942, 1941, 1940, 1938, 1936, 1934, 1931, 1930, 1926, 1923, 1922
128 CAROUSEL MALL	2017, 2008, 2003, 2002, 1996, 1995, 1994, 1991, 1990, 1985, 1981, 1980, 1975, 1970, 1965, 1964, 1961, 1960, 1956, 1955, 1951, 1950, 1949, 1946, 1945, 1942, 1941, 1940, 1938, 1936, 1934, 1931, 1930, 1926, 1923, 1922
128 CAROUSEL MALL CAROUSEL MALL	2017, 2009, 2008, 2004, 2003, 2002, 1999, 1996, 1995, 1994, 1991, 1990, 1985, 1981, 1980, 1975, 1970, 1965, 1964, 1961, 1960, 1956, 1955, 1951, 1950, 1949, 1946, 1945, 1942, 1941, 1940, 1938, 1936, 1934, 1931, 1930, 1926, 1923, 1922

FINDINGS

Address Researched	Address Not Identified in Research Source
128 CAROUSEL MALL CAROUSEL MALL	2017, 2009, 2008, 2004, 2003, 2002, 1999, 1996, 1995, 1994, 1991, 1990, 1985, 1981, 1980, 1975, 1970, 1965, 1964, 1961, 1960, 1956, 1955, 1951, 1950, 1949, 1946, 1945, 1942, 1941, 1940, 1938, 1936, 1934, 1931, 1930, 1926, 1923, 1922
129 CAROUSEL MALL	2017, 2014, 2009, 2008, 2003, 2002, 1999, 1996, 1995, 1994, 1991, 1990, 1985, 1981, 1980, 1975, 1970, 1965, 1964, 1961, 1960, 1956, 1955, 1951, 1950, 1949, 1946, 1945, 1942, 1941, 1940, 1938, 1936, 1934, 1931, 1930, 1926, 1923, 1922
129 CAROUSEL MALL	2017, 2014, 2009, 2008, 2004, 2002, 1999, 1996, 1995, 1994, 1991, 1990, 1985, 1981, 1980, 1975, 1970, 1965, 1964, 1961, 1960, 1956, 1955, 1951, 1950, 1949, 1946, 1945, 1942, 1941, 1940, 1938, 1936, 1934, 1931, 1930, 1926, 1923, 1922
130 CAROUSEL MALL	2017, 2014, 2009, 2004, 2002, 1999, 1995, 1994, 1991, 1990, 1985, 1981, 1980, 1975, 1970, 1965, 1964, 1961, 1960, 1956, 1955, 1951, 1950, 1949, 1946, 1945, 1942, 1941, 1940, 1938, 1936, 1934, 1931, 1930, 1926, 1923, 1922
130 CAROUSEL MALL	2017, 2014, 2009, 2008, 2003, 2002, 1996, 1995, 1991, 1990, 1985, 1981, 1980, 1975, 1970, 1965, 1964, 1961, 1960, 1956, 1955, 1951, 1950, 1949, 1946, 1945, 1942, 1941, 1940, 1938, 1936, 1934, 1931, 1930, 1926, 1923, 1922
132 CAROUSEL MALL	2017, 2014, 2009, 2008, 2004, 2003, 2002, 1999, 1996, 1995, 1991, 1990, 1985, 1981, 1980, 1975, 1970, 1965, 1964, 1961, 1960, 1956, 1955, 1951, 1950, 1949, 1946, 1945, 1942, 1941, 1940, 1938, 1936, 1934, 1931, 1930, 1926, 1923, 1922
132 CAROUSEL MALL	2017, 2014, 2009, 2008, 2004, 2002, 1999, 1996, 1995, 1994, 1991, 1990, 1985, 1981, 1980, 1975, 1970, 1965, 1964, 1961, 1960, 1956, 1955, 1951, 1950, 1949, 1946, 1945, 1942, 1941, 1940, 1938, 1936, 1934, 1931, 1930, 1926, 1923, 1922
133 CAROUSEL MALL	2017, 2014, 2009, 2004, 2002, 1999, 1995, 1994, 1991, 1990, 1985, 1981, 1980, 1975, 1970, 1965, 1964, 1961, 1960, 1956, 1955, 1951, 1950, 1949, 1946, 1945, 1942, 1941, 1940, 1938, 1936, 1934, 1931, 1930, 1926, 1923, 1922
133 CAROUSEL MALL	2017, 2014, 2008, 2003, 2002, 1996, 1995, 1994, 1991, 1990, 1985, 1981, 1980, 1975, 1970, 1965, 1964, 1961, 1960, 1956, 1955, 1951, 1950, 1949, 1946, 1945, 1942, 1941, 1940, 1938, 1936, 1934, 1931, 1930, 1926, 1923, 1922
134 CAROUSEL MALL	2017, 2014, 2009, 2008, 2003, 2002, 1996, 1995, 1991, 1990, 1985, 1981, 1980, 1975, 1970, 1965, 1964, 1961, 1960, 1956, 1955, 1951, 1950, 1949, 1946, 1945, 1942, 1941, 1940, 1938, 1936, 1934, 1931, 1930, 1926, 1923, 1922
134 CAROUSEL MALL	2017, 2014, 2009, 2004, 2002, 1999, 1996, 1995, 1994, 1991, 1990, 1985, 1981, 1980, 1975, 1970, 1965, 1964, 1961, 1960, 1956, 1955, 1951, 1950, 1949, 1946, 1945, 1942, 1941, 1940, 1938, 1936, 1934, 1931, 1930, 1926, 1923, 1922
136 CAROUSEL MALL	2017, 2014, 2009, 2004, 2003, 2002, 1999, 1995, 1994, 1991, 1990, 1985, 1981, 1980, 1975, 1970, 1965, 1964, 1961, 1960, 1956, 1955, 1951, 1950, 1949, 1946, 1945, 1942, 1941, 1940, 1938, 1936, 1934, 1931, 1930, 1926, 1923, 1922
136 CAROUSEL MALL	2017, 2014, 2009, 2008, 2004, 2003, 2002, 1999, 1996, 1995, 1991, 1990, 1985, 1981, 1980, 1975, 1970, 1965, 1964, 1961, 1960, 1956, 1955, 1951, 1950, 1949, 1946, 1945, 1942, 1941, 1940, 1938, 1936, 1934, 1931, 1930, 1926, 1923, 1922
137 CAROUSEL MALL	2017, 2014, 2009, 2008, 2003, 2002, 1996, 1995, 1994, 1991, 1990, 1985, 1981, 1980, 1975, 1970, 1965, 1964, 1961, 1960, 1956, 1955, 1951, 1950, 1949, 1946, 1945, 1942, 1941, 1940, 1938, 1936, 1934, 1931, 1930, 1926, 1923, 1922
137 CAROUSEL MALL	2017, 2014, 2009, 2004, 2002, 1999, 1996, 1995, 1994, 1991, 1990, 1985, 1981, 1980, 1975, 1970, 1965, 1964, 1961, 1960, 1956, 1955, 1951, 1950, 1949, 1946, 1945, 1942, 1941, 1940, 1938, 1936, 1934, 1931, 1930, 1926, 1923, 1922
138 CAROUSEL MALL	2017, 2014, 2009, 2008, 2004, 2003, 2002, 1999, 1995, 1994, 1991, 1990, 1985, 1981, 1980, 1975, 1970, 1965, 1964, 1961, 1960, 1956, 1955, 1951, 1950, 1949, 1946, 1945, 1942, 1941, 1940, 1938, 1936, 1934, 1931, 1930, 1926, 1923, 1922

FINDINGS

Address Researched	Address Not Identified in Research Source
138 CAROUSEL MALL	2017, 2014, 2009, 2008, 2004, 2003, 2002, 1999, 1996, 1995, 1991, 1990, 1985, 1981, 1980, 1975, 1970, 1965, 1964, 1961, 1960, 1956, 1955, 1951, 1950, 1949, 1946, 1945, 1942, 1941, 1940, 1938, 1936, 1934, 1931, 1930, 1926, 1923, 1922
140 CAROUSEL MALL	2017, 2014, 2008, 2003, 2002, 1996, 1995, 1994, 1991, 1990, 1985, 1981, 1980, 1975, 1970, 1965, 1964, 1961, 1960, 1956, 1955, 1951, 1950, 1949, 1946, 1945, 1942, 1941, 1940, 1938, 1936, 1934, 1931, 1930, 1926, 1923, 1922
140 CAROUSEL MALL	2017, 2014, 2009, 2008, 2004, 2002, 1999, 1996, 1995, 1994, 1991, 1990, 1985, 1981, 1980, 1975, 1970, 1965, 1964, 1961, 1960, 1956, 1955, 1951, 1950, 1949, 1946, 1945, 1942, 1941, 1940, 1938, 1936, 1934, 1931, 1930, 1926, 1923, 1922
142 CAROUSEL MALL	2017, 2014, 2009, 2008, 2004, 2003, 2002, 1999, 1995, 1994, 1991, 1990, 1985, 1981, 1980, 1975, 1970, 1965, 1964, 1961, 1960, 1956, 1955, 1951, 1950, 1949, 1946, 1945, 1942, 1941, 1940, 1938, 1936, 1934, 1931, 1930, 1926, 1923, 1922
142 CAROUSEL MALL	2017, 2014, 2009, 2008, 2003, 2002, 1996, 1995, 1994, 1991, 1990, 1985, 1981, 1980, 1975, 1970, 1965, 1964, 1961, 1960, 1956, 1955, 1951, 1950, 1949, 1946, 1945, 1942, 1941, 1940, 1938, 1936, 1934, 1931, 1930, 1926, 1923, 1922
143 CAROUSEL MALL	2017, 2014, 2008, 2003, 2002, 1999, 1996, 1995, 1994, 1991, 1990, 1985, 1981, 1980, 1975, 1970, 1965, 1964, 1961, 1960, 1956, 1955, 1951, 1950, 1949, 1946, 1945, 1942, 1941, 1940, 1938, 1936, 1934, 1931, 1930, 1926, 1923, 1922
143 CAROUSEL MALL	2017, 2014, 2009, 2004, 2002, 1999, 1996, 1995, 1994, 1991, 1990, 1985, 1981, 1980, 1975, 1970, 1965, 1964, 1961, 1960, 1956, 1955, 1951, 1950, 1949, 1946, 1945, 1942, 1941, 1940, 1938, 1936, 1934, 1931, 1930, 1926, 1923, 1922
150 CAROUSEL MALL	2017, 2014, 2009, 2008, 2003, 2002, 1999, 1996, 1995, 1991, 1990, 1985, 1981, 1980, 1975, 1970, 1965, 1964, 1961, 1960, 1956, 1955, 1951, 1950, 1949, 1946, 1945, 1942, 1941, 1940, 1938, 1936, 1934, 1931, 1930, 1926, 1923, 1922
151 CAROUSEL MALL	2017, 2014, 2009, 2008, 2004, 2003, 2002, 1996, 1995, 1991, 1990, 1985, 1981, 1980, 1975, 1970, 1965, 1964, 1961, 1960, 1956, 1955, 1951, 1950, 1949, 1946, 1945, 1942, 1941, 1940, 1938, 1936, 1934, 1931, 1930, 1926, 1923, 1922
151 CAROUSEL MALL	2017, 2014, 2009, 2008, 2004, 2002, 1999, 1995, 1994, 1991, 1990, 1985, 1981, 1980, 1975, 1970, 1965, 1964, 1961, 1960, 1956, 1955, 1951, 1950, 1949, 1946, 1945, 1942, 1941, 1940, 1938, 1936, 1934, 1931, 1930, 1926, 1923, 1922
152 CAROUSEL MALL	2017, 2014, 2009, 2008, 2004, 2002, 1999, 1996, 1995, 1994, 1991, 1990, 1985, 1981, 1980, 1975, 1970, 1965, 1964, 1961, 1960, 1956, 1955, 1951, 1950, 1949, 1946, 1945, 1942, 1941, 1940, 1938, 1936, 1934, 1931, 1930, 1926, 1923, 1922
152 CAROUSEL MALL	2017, 2014, 2009, 2008, 2004, 2003, 2002, 1996, 1995, 1991, 1990, 1985, 1981, 1980, 1975, 1970, 1965, 1964, 1961, 1960, 1956, 1955, 1951, 1950, 1949, 1946, 1945, 1942, 1941, 1940, 1938, 1936, 1934, 1931, 1930, 1926, 1923, 1922
155 CAROUSEL MALL	2017, 2014, 2009, 2008, 2004, 2003, 2002, 1996, 1995, 1994, 1991, 1990, 1985, 1981, 1980, 1975, 1970, 1965, 1964, 1961, 1960, 1956, 1955, 1951, 1950, 1949, 1946, 1945, 1942, 1941, 1940, 1938, 1936, 1934, 1931, 1930, 1926, 1923, 1922
161 CAROUSEL MALL	2017, 2014, 2009, 2004, 2002, 1999, 1995, 1994, 1991, 1990, 1985, 1981, 1980, 1975, 1970, 1965, 1964, 1961, 1960, 1956, 1955, 1951, 1950, 1949, 1946, 1945, 1942, 1941, 1940, 1938, 1936, 1934, 1931, 1930, 1926, 1923, 1922
161 CAROUSEL MALL	2017, 2014, 2008, 2003, 2002, 1996, 1995, 1991, 1990, 1985, 1981, 1980, 1975, 1970, 1965, 1964, 1961, 1960, 1956, 1955, 1951, 1950, 1949, 1946, 1945, 1942, 1941, 1940, 1938, 1936, 1934, 1931, 1930, 1926, 1923, 1922
163 CAROUSEL MALL	2017, 2014, 2009, 2008, 2003, 2002, 1996, 1995, 1994, 1991, 1990, 1985, 1981, 1980, 1975, 1970, 1965, 1964, 1961, 1960, 1956, 1955, 1951, 1950, 1949, 1946, 1945, 1942, 1941, 1940, 1938, 1936, 1934, 1931, 1930, 1926, 1923, 1922

FINDINGS

Address Researched	Address Not Identified in Research Source
163 CAROUSEL MALL	2017, 2014, 2009, 2008, 2004, 2002, 1999, 1995, 1994, 1991, 1990, 1985, 1981, 1980, 1975, 1970, 1965, 1964, 1961, 1960, 1956, 1955, 1951, 1950, 1949, 1946, 1945, 1942, 1941, 1940, 1938, 1936, 1934, 1931, 1930, 1926, 1923, 1922
164 CAROUSEL MALL	2017, 2014, 2009, 2008, 2004, 2002, 1999, 1996, 1995, 1994, 1991, 1990, 1985, 1981, 1980, 1975, 1970, 1965, 1964, 1961, 1960, 1956, 1955, 1951, 1950, 1949, 1946, 1945, 1942, 1941, 1940, 1938, 1936, 1934, 1931, 1930, 1926, 1923, 1922
164 CAROUSEL MALL	2017, 2014, 2009, 2008, 2003, 2002, 1996, 1995, 1991, 1990, 1985, 1981, 1980, 1975, 1970, 1965, 1964, 1961, 1960, 1956, 1955, 1951, 1950, 1949, 1946, 1945, 1942, 1941, 1940, 1938, 1936, 1934, 1931, 1930, 1926, 1923, 1922
166 CAROUSEL MALL	2008, 2003, 2002, 1996, 1995, 1991, 1990, 1985, 1981, 1980, 1975, 1970, 1965, 1964, 1961, 1960, 1956, 1955, 1951, 1950, 1949, 1946, 1945, 1942, 1941, 1940, 1938, 1936, 1934, 1931, 1930, 1926, 1923, 1922
166 CAROUSEL MALL	2017, 2014, 2009, 2008, 2004, 2002, 1999, 1995, 1994, 1991, 1990, 1985, 1981, 1980, 1975, 1970, 1965, 1964, 1961, 1960, 1956, 1955, 1951, 1950, 1949, 1946, 1945, 1942, 1941, 1940, 1938, 1936, 1934, 1931, 1930, 1926, 1923, 1922
167 CAROUSEL MALL	2017, 2014, 2009, 2008, 2004, 2002, 1999, 1996, 1995, 1994, 1991, 1990, 1985, 1981, 1980, 1975, 1970, 1965, 1964, 1961, 1960, 1956, 1955, 1951, 1950, 1949, 1946, 1945, 1942, 1941, 1940, 1938, 1936, 1934, 1931, 1930, 1926, 1923, 1922
167 CAROUSEL MALL	2017, 2014, 2009, 2008, 2004, 2003, 2002, 1996, 1995, 1994, 1991, 1990, 1985, 1981, 1980, 1975, 1970, 1965, 1964, 1961, 1960, 1956, 1955, 1951, 1950, 1949, 1946, 1945, 1942, 1941, 1940, 1938, 1936, 1934, 1931, 1930, 1926, 1923, 1922
168 CAROUSEL MALL	2017, 2014, 2009, 2008, 2003, 2002, 1999, 1996, 1995, 1994, 1991, 1990, 1985, 1981, 1980, 1975, 1970, 1965, 1964, 1961, 1960, 1956, 1955, 1951, 1950, 1949, 1946, 1945, 1942, 1941, 1940, 1938, 1936, 1934, 1931, 1930, 1926, 1923, 1922
169 CAROUSEL MALL	2017, 2014, 2009, 2008, 2003, 2002, 1996, 1995, 1991, 1990, 1985, 1981, 1980, 1975, 1970, 1965, 1964, 1961, 1960, 1956, 1955, 1951, 1950, 1949, 1946, 1945, 1942, 1941, 1940, 1938, 1936, 1934, 1931, 1930, 1926, 1923, 1922
169 CAROUSEL MALL	2017, 2014, 2009, 2008, 2004, 2002, 1999, 1995, 1994, 1991, 1990, 1985, 1981, 1980, 1975, 1970, 1965, 1964, 1961, 1960, 1956, 1955, 1951, 1950, 1949, 1946, 1945, 1942, 1941, 1940, 1938, 1936, 1934, 1931, 1930, 1926, 1923, 1922
171 CAROUSEL MALL	2017, 2014, 2009, 2008, 2004, 2002, 1999, 1995, 1994, 1991, 1990, 1985, 1981, 1980, 1975, 1970, 1965, 1964, 1961, 1960, 1956, 1955, 1951, 1950, 1949, 1946, 1945, 1942, 1941, 1940, 1938, 1936, 1934, 1931, 1930, 1926, 1923, 1922
171 CAROUSEL MALL	2017, 2014, 2008, 2004, 2003, 2002, 1996, 1995, 1991, 1990, 1985, 1981, 1980, 1975, 1970, 1965, 1964, 1961, 1960, 1956, 1955, 1951, 1950, 1949, 1946, 1945, 1942, 1941, 1940, 1938, 1936, 1934, 1931, 1930, 1926, 1923, 1922
172 CAROUSEL MALL	2017, 2014, 2009, 2008, 2004, 2003, 2002, 1996, 1995, 1991, 1990, 1985, 1981, 1980, 1975, 1970, 1965, 1964, 1961, 1960, 1956, 1955, 1951, 1950, 1949, 1946, 1945, 1942, 1941, 1940, 1938, 1936, 1934, 1931, 1930, 1926, 1923, 1922
172 CAROUSEL MALL	2017, 2014, 2009, 2008, 2004, 2002, 1999, 1995, 1994, 1991, 1990, 1985, 1981, 1980, 1975, 1970, 1965, 1964, 1961, 1960, 1956, 1955, 1951, 1950, 1949, 1946, 1945, 1942, 1941, 1940, 1938, 1936, 1934, 1931, 1930, 1926, 1923, 1922
173 CAROUSEL MALL	2017, 2014, 2009, 2008, 2004, 2002, 1999, 1996, 1995, 1994, 1991, 1990, 1985, 1981, 1980, 1975, 1970, 1965, 1964, 1961, 1960, 1956, 1955, 1951, 1950, 1949, 1946, 1945, 1942, 1941, 1940, 1938, 1936, 1934, 1931, 1930, 1926, 1923, 1922
173 CAROUSEL MALL	2017, 2014, 2009, 2008, 2003, 2002, 1996, 1995, 1991, 1990, 1985, 1981, 1980, 1975, 1970, 1965, 1964, 1961, 1960, 1956, 1955, 1951, 1950, 1949, 1946, 1945, 1942, 1941, 1940, 1938, 1936, 1934, 1931, 1930, 1926, 1923, 1922

FINDINGS

Address Researched	Address Not Identified in Research Source
174 CAROUSEL MALL	2017, 2009, 2008, 2003, 2002, 1999, 1996, 1995, 1991, 1990, 1985, 1981, 1980, 1975, 1970, 1965, 1964, 1961, 1960, 1956, 1955, 1951, 1950, 1949, 1946, 1945, 1942, 1941, 1940, 1938, 1936, 1934, 1931, 1930, 1926, 1923, 1922
174 CAROUSEL MALL	2017, 2014, 2009, 2004, 2002, 1999, 1996, 1995, 1994, 1991, 1990, 1985, 1981, 1980, 1975, 1970, 1965, 1964, 1961, 1960, 1956, 1955, 1951, 1950, 1949, 1946, 1945, 1942, 1941, 1940, 1938, 1936, 1934, 1931, 1930, 1926, 1923, 1922
175 CAROUSEL MALL	2017, 2014, 2009, 2004, 2002, 1999, 1995, 1994, 1991, 1990, 1985, 1981, 1980, 1975, 1970, 1965, 1964, 1961, 1960, 1956, 1955, 1951, 1950, 1949, 1946, 1945, 1942, 1941, 1940, 1938, 1936, 1934, 1931, 1930, 1926, 1923, 1922
175 CAROUSEL MALL	2017, 2014, 2009, 2008, 2003, 2002, 1996, 1995, 1994, 1991, 1990, 1985, 1981, 1980, 1975, 1970, 1965, 1964, 1961, 1960, 1956, 1955, 1951, 1950, 1949, 1946, 1945, 1942, 1941, 1940, 1938, 1936, 1934, 1931, 1930, 1926, 1923, 1922
176 CAROUSEL MALL	2017, 2014, 2009, 2008, 2003, 2002, 1996, 1995, 1991, 1990, 1985, 1981, 1980, 1975, 1970, 1965, 1964, 1961, 1960, 1956, 1955, 1951, 1950, 1949, 1946, 1945, 1942, 1941, 1940, 1938, 1936, 1934, 1931, 1930, 1926, 1923, 1922
176 CAROUSEL MALL	2017, 2014, 2009, 2004, 2002, 1999, 1996, 1995, 1994, 1991, 1990, 1985, 1981, 1980, 1975, 1970, 1965, 1964, 1961, 1960, 1956, 1955, 1951, 1950, 1949, 1946, 1945, 1942, 1941, 1940, 1938, 1936, 1934, 1931, 1930, 1926, 1923, 1922
178 CAROUSEL MALL	2017, 2014, 2009, 2004, 2002, 1999, 1996, 1995, 1994, 1991, 1990, 1985, 1981, 1980, 1975, 1970, 1965, 1964, 1961, 1960, 1956, 1955, 1951, 1950, 1949, 1946, 1945, 1942, 1941, 1940, 1938, 1936, 1934, 1931, 1930, 1926, 1923, 1922
178 CAROUSEL MALL	2017, 2014, 2009, 2008, 2003, 2002, 1999, 1996, 1995, 1991, 1990, 1985, 1981, 1980, 1975, 1970, 1965, 1964, 1961, 1960, 1956, 1955, 1951, 1950, 1949, 1946, 1945, 1942, 1941, 1940, 1938, 1936, 1934, 1931, 1930, 1926, 1923, 1922
180 CAROUSEL MALL	2017, 2014, 2009, 2008, 2004, 2003, 2002, 1996, 1995, 1991, 1990, 1985, 1981, 1980, 1975, 1970, 1965, 1964, 1961, 1960, 1956, 1955, 1951, 1950, 1949, 1946, 1945, 1942, 1941, 1940, 1938, 1936, 1934, 1931, 1930, 1926, 1923, 1922
180 CAROUSEL MALL	2017, 2014, 2009, 2008, 2004, 2002, 1999, 1996, 1995, 1994, 1991, 1990, 1985, 1981, 1980, 1975, 1970, 1965, 1964, 1961, 1960, 1956, 1955, 1951, 1950, 1949, 1946, 1945, 1942, 1941, 1940, 1938, 1936, 1934, 1931, 1930, 1926, 1923, 1922
187 N F ST	2008, 2004, 2003, 2002, 1999, 1996, 1995, 1991, 1990, 1985, 1981, 1980, 1975, 1970, 1965, 1964, 1961, 1960, 1956, 1955, 1951, 1950, 1949, 1946, 1945, 1942, 1941, 1940, 1938, 1936, 1934, 1931, 1930, 1926, 1923, 1922
187 North F Street	2017, 2014, 2009, 2008, 2004, 2003, 2002, 1999, 1995, 1994, 1991, 1990, 1985, 1980, 1975, 1970, 1965, 1964, 1961, 1960, 1956, 1951, 1950, 1949, 1946, 1945, 1942, 1941, 1940, 1938, 1936, 1934, 1931, 1930, 1926, 1923, 1922
190 CAROUSEL MALL	2014, 2009, 2008, 2003, 2002, 1999, 1996, 1995, 1994, 1991, 1990, 1985, 1981, 1980, 1975, 1970, 1965, 1964, 1961, 1960, 1956, 1955, 1951, 1950, 1949, 1946, 1945, 1942, 1941, 1940, 1938, 1936, 1934, 1931, 1930, 1926, 1923, 1922
191 CAROUSEL MALL	2017, 2014, 2009, 2008, 2004, 2003, 2002, 1999, 1995, 1994, 1991, 1990, 1985, 1981, 1980, 1975, 1970, 1965, 1964, 1961, 1960, 1956, 1955, 1951, 1950, 1949, 1946, 1945, 1942, 1941, 1940, 1938, 1936, 1934, 1931, 1930, 1926, 1923, 1922
193 CAROUSEL MALL	2017, 2014, 2009, 2008, 2004, 2003, 2002, 1996, 1995, 1991, 1990, 1985, 1981, 1980, 1975, 1970, 1965, 1964, 1961, 1960, 1956, 1955, 1951, 1950, 1949, 1946, 1945, 1942, 1941, 1940, 1938, 1936, 1934, 1931, 1930, 1926, 1923, 1922
216 CAROUSEL MALL	2014, 2009, 2008, 2003, 2002, 1996, 1995, 1994, 1991, 1990, 1985, 1981, 1980, 1975, 1970, 1965, 1964, 1961, 1960, 1956, 1955, 1951, 1950, 1949, 1946, 1945, 1942, 1941, 1940, 1938, 1936, 1934, 1931, 1930, 1926, 1923, 1922

FINDINGS

Address Researched	Address Not Identified in Research Source
216 CAROUSEL MALL	2017, 2014, 2009, 2004, 2002, 1999, 1996, 1995, 1994, 1991, 1990, 1985, 1981, 1980, 1975, 1970, 1965, 1964, 1961, 1960, 1956, 1955, 1951, 1950, 1949, 1946, 1945, 1942, 1941, 1940, 1938, 1936, 1934, 1931, 1930, 1926, 1923, 1922
217 CAROUSEL MALL	2017, 2014, 2009, 2004, 2002, 1999, 1995, 1994, 1991, 1990, 1985, 1981, 1980, 1975, 1970, 1965, 1964, 1961, 1960, 1956, 1955, 1951, 1950, 1949, 1946, 1945, 1942, 1941, 1940, 1938, 1936, 1934, 1931, 1930, 1926, 1923, 1922
217 CAROUSEL MALL	2017, 2014, 2009, 2008, 2003, 2002, 1996, 1995, 1991, 1990, 1985, 1981, 1980, 1975, 1970, 1965, 1964, 1961, 1960, 1956, 1955, 1951, 1950, 1949, 1946, 1945, 1942, 1941, 1940, 1938, 1936, 1934, 1931, 1930, 1926, 1923, 1922
218 CAROUSEL MALL	2017, 2014, 2009, 2008, 2003, 2002, 1999, 1996, 1995, 1994, 1991, 1990, 1985, 1981, 1980, 1975, 1970, 1965, 1964, 1961, 1960, 1956, 1955, 1951, 1950, 1949, 1946, 1945, 1942, 1941, 1940, 1938, 1936, 1934, 1931, 1930, 1926, 1923, 1922
218 CAROUSEL MALL	2017, 2014, 2009, 2004, 2003, 2002, 1999, 1996, 1995, 1994, 1991, 1990, 1985, 1981, 1980, 1975, 1970, 1965, 1964, 1961, 1960, 1956, 1955, 1951, 1950, 1949, 1946, 1945, 1942, 1941, 1940, 1938, 1936, 1934, 1931, 1930, 1926, 1923, 1922
220 CAROUSEL MALL	2017, 2014, 2009, 2008, 2004, 2002, 1999, 1996, 1995, 1994, 1991, 1990, 1985, 1981, 1980, 1975, 1970, 1965, 1964, 1961, 1960, 1956, 1955, 1951, 1950, 1949, 1946, 1945, 1942, 1941, 1940, 1938, 1936, 1934, 1931, 1930, 1926, 1923, 1922
220 CAROUSEL MALL	2017, 2014, 2009, 2008, 2003, 2002, 1996, 1995, 1991, 1990, 1985, 1981, 1980, 1975, 1970, 1965, 1964, 1961, 1960, 1956, 1955, 1951, 1950, 1949, 1946, 1945, 1942, 1941, 1940, 1938, 1936, 1934, 1931, 1930, 1926, 1923, 1922
221 CAROUSEL MALL	2017, 2014, 2008, 2003, 2002, 1996, 1995, 1991, 1990, 1985, 1981, 1980, 1975, 1970, 1965, 1964, 1961, 1960, 1956, 1955, 1951, 1950, 1949, 1946, 1945, 1942, 1941, 1940, 1938, 1936, 1934, 1931, 1930, 1926, 1923, 1922
221 CAROUSEL MALL	2017, 2014, 2009, 2004, 2002, 1999, 1996, 1995, 1994, 1991, 1990, 1985, 1981, 1980, 1975, 1970, 1965, 1964, 1961, 1960, 1956, 1955, 1951, 1950, 1949, 1946, 1945, 1942, 1941, 1940, 1938, 1936, 1934, 1931, 1930, 1926, 1923, 1922
222 CAROUSEL MALL	2017, 2014, 2009, 2004, 2003, 2002, 1999, 1996, 1995, 1994, 1991, 1990, 1985, 1981, 1980, 1975, 1970, 1965, 1964, 1961, 1960, 1956, 1955, 1951, 1950, 1949, 1946, 1945, 1942, 1941, 1940, 1938, 1936, 1934, 1931, 1930, 1926, 1923, 1922
222 CAROUSEL MALL	2017, 2014, 2008, 2003, 2002, 1999, 1996, 1995, 1991, 1990, 1985, 1981, 1980, 1975, 1970, 1965, 1964, 1961, 1960, 1956, 1955, 1951, 1950, 1949, 1946, 1945, 1942, 1941, 1940, 1938, 1936, 1934, 1931, 1930, 1926, 1923, 1922
222 N G ST	2008, 2003, 2002, 1996, 1995, 1991, 1990, 1985, 1981, 1980, 1975, 1970, 1965, 1964, 1961, 1960, 1956, 1955, 1951, 1950, 1949, 1946, 1945, 1942, 1941, 1940, 1938, 1936, 1934, 1931, 1930, 1926, 1923, 1922
224 CAROUSEL MALL	2017, 2014, 2009, 2008, 2003, 2002, 1996, 1995, 1991, 1990, 1985, 1981, 1980, 1975, 1970, 1965, 1964, 1961, 1960, 1956, 1955, 1951, 1950, 1949, 1946, 1945, 1942, 1941, 1940, 1938, 1936, 1934, 1931, 1930, 1926, 1923, 1922
224 CAROUSEL MALL	2017, 2014, 2009, 2004, 2002, 1999, 1995, 1994, 1991, 1990, 1985, 1981, 1980, 1975, 1970, 1965, 1964, 1961, 1960, 1956, 1955, 1951, 1950, 1949, 1946, 1945, 1942, 1941, 1940, 1938, 1936, 1934, 1931, 1930, 1926, 1923, 1922
225 CAROUSEL MALL	2017, 2014, 2009, 2004, 2002, 1999, 1995, 1994, 1991, 1990, 1985, 1981, 1980, 1975, 1970, 1965, 1964, 1961, 1960, 1956, 1955, 1951, 1950, 1949, 1946, 1945, 1942, 1941, 1940, 1938, 1936, 1934, 1931, 1930, 1926, 1923, 1922
225 CAROUSEL MALL	2008, 2003, 2002, 1996, 1995, 1991, 1990, 1985, 1981, 1980, 1975, 1970, 1965, 1964, 1961, 1960, 1956, 1955, 1951, 1950, 1949, 1946, 1945, 1942, 1941, 1940, 1938, 1936, 1934, 1931, 1930, 1926, 1923, 1922

FINDINGS

Address Researched	Address Not Identified in Research Source
225 N G ST	2017, 2014, 2009, 2008, 2004, 2003, 2002, 1999, 1996, 1995, 1994, 1991, 1990, 1985, 1981, 1980, 1975, 1970, 1965, 1964, 1961, 1960, 1956, 1955, 1951, 1950, 1949, 1946, 1945, 1942, 1941, 1940, 1938, 1936, 1934, 1931, 1930, 1926, 1923
226 CAROUSEL MALL	2017, 2014, 2009, 2008, 2004, 2002, 1999, 1996, 1995, 1994, 1991, 1990, 1985, 1981, 1980, 1975, 1970, 1965, 1964, 1961, 1960, 1956, 1955, 1951, 1950, 1949, 1946, 1945, 1942, 1941, 1940, 1938, 1936, 1934, 1931, 1930, 1926, 1923, 1922
226 CAROUSEL MALL	2017, 2014, 2009, 2008, 2003, 2002, 1996, 1995, 1994, 1991, 1990, 1985, 1981, 1980, 1975, 1970, 1965, 1964, 1961, 1960, 1956, 1955, 1951, 1950, 1949, 1946, 1945, 1942, 1941, 1940, 1938, 1936, 1934, 1931, 1930, 1926, 1923, 1922
228 CAROUSEL MALL	2008, 2003, 2002, 1996, 1995, 1994, 1991, 1990, 1985, 1981, 1980, 1975, 1970, 1965, 1964, 1961, 1960, 1956, 1955, 1951, 1950, 1949, 1946, 1945, 1942, 1941, 1940, 1938, 1936, 1934, 1931, 1930, 1926, 1923, 1922
228 CAROUSEL MALL	2017, 2014, 2009, 2004, 2002, 1999, 1995, 1994, 1991, 1990, 1985, 1981, 1980, 1975, 1970, 1965, 1964, 1961, 1960, 1956, 1955, 1951, 1950, 1949, 1946, 1945, 1942, 1941, 1940, 1938, 1936, 1934, 1931, 1930, 1926, 1923, 1922
229 CAROUSEL MALL	2017, 2014, 2009, 2004, 2002, 1999, 1996, 1995, 1994, 1991, 1990, 1985, 1981, 1980, 1975, 1970, 1965, 1964, 1961, 1960, 1956, 1955, 1951, 1950, 1949, 1946, 1945, 1942, 1941, 1940, 1938, 1936, 1934, 1931, 1930, 1926, 1923, 1922
229 CAROUSEL MALL	2009, 2008, 2003, 2002, 1996, 1995, 1991, 1990, 1985, 1981, 1980, 1975, 1970, 1965, 1964, 1961, 1960, 1956, 1955, 1951, 1950, 1949, 1946, 1945, 1942, 1941, 1940, 1938, 1936, 1934, 1931, 1930, 1926, 1923, 1922
230 CAROUSEL MALL	2017, 2014, 2009, 2008, 2003, 2002, 1996, 1995, 1994, 1991, 1990, 1985, 1981, 1980, 1975, 1970, 1965, 1964, 1961, 1960, 1956, 1955, 1951, 1950, 1949, 1946, 1945, 1942, 1941, 1940, 1938, 1936, 1934, 1931, 1930, 1926, 1923, 1922
230 CAROUSEL MALL	2017, 2014, 2009, 2004, 2002, 1999, 1996, 1995, 1994, 1991, 1990, 1985, 1981, 1980, 1975, 1970, 1965, 1964, 1961, 1960, 1956, 1955, 1951, 1950, 1949, 1946, 1945, 1942, 1941, 1940, 1938, 1936, 1934, 1931, 1930, 1926, 1923, 1922
231 CAROUSEL MALL	2017, 2014, 2009, 2008, 2004, 2002, 1999, 1996, 1995, 1994, 1991, 1990, 1985, 1981, 1980, 1975, 1970, 1965, 1964, 1961, 1960, 1956, 1955, 1951, 1950, 1949, 1946, 1945, 1942, 1941, 1940, 1938, 1936, 1934, 1931, 1930, 1926, 1923, 1922
231 CAROUSEL MALL	2017, 2014, 2009, 2008, 2003, 2002, 1996, 1995, 1991, 1990, 1985, 1981, 1980, 1975, 1970, 1965, 1964, 1961, 1960, 1956, 1955, 1951, 1950, 1949, 1946, 1945, 1942, 1941, 1940, 1938, 1936, 1934, 1931, 1930, 1926, 1923, 1922
232 CAROUSEL MALL	2008, 2003, 2002, 1996, 1995, 1991, 1990, 1985, 1981, 1980, 1975, 1970, 1965, 1964, 1961, 1960, 1956, 1955, 1951, 1950, 1949, 1946, 1945, 1942, 1941, 1940, 1938, 1936, 1934, 1931, 1930, 1926, 1923, 1922
232 CAROUSEL MALL	2017, 2014, 2009, 2004, 2002, 1999, 1996, 1995, 1994, 1991, 1990, 1985, 1981, 1980, 1975, 1970, 1965, 1964, 1961, 1960, 1956, 1955, 1951, 1950, 1949, 1946, 1945, 1942, 1941, 1940, 1938, 1936, 1934, 1931, 1930, 1926, 1923, 1922
233 CAROUSEL MALL	2017, 2014, 2009, 2008, 2004, 2003, 2002, 1996, 1995, 1991, 1990, 1985, 1981, 1980, 1975, 1970, 1965, 1964, 1961, 1960, 1956, 1955, 1951, 1950, 1949, 1946, 1945, 1942, 1941, 1940, 1938, 1936, 1934, 1931, 1930, 1926, 1923, 1922
235 CAROUSEL MALL	2017, 2014, 2008, 2003, 2002, 1996, 1995, 1991, 1990, 1985, 1981, 1980, 1975, 1970, 1965, 1964, 1961, 1960, 1956, 1955, 1951, 1950, 1949, 1946, 1945, 1942, 1941, 1940, 1938, 1936, 1934, 1931, 1930, 1926, 1923, 1922
235 CAROUSEL MALL	2017, 2014, 2009, 2008, 2004, 2002, 1999, 1995, 1994, 1991, 1990, 1985, 1981, 1980, 1975, 1970, 1965, 1964, 1961, 1960, 1956, 1955, 1951, 1950, 1949, 1946, 1945, 1942, 1941, 1940, 1938, 1936, 1934, 1931, 1930, 1926, 1923, 1922

FINDINGS

Address Researched	Address Not Identified in Research Source
235 N G ST	2017, 2014, 2009, 2008, 2004, 2003, 2002, 1999, 1996, 1995, 1994, 1991, 1990, 1985, 1981, 1980, 1975, 1970, 1965, 1964, 1961, 1960, 1956, 1955, 1951, 1950, 1949, 1946, 1945, 1942, 1941, 1940, 1938, 1936, 1934, 1931, 1930, 1926, 1923
236 CAROUSEL MALL	2017, 2014, 2009, 2004, 2002, 1999, 1995, 1994, 1991, 1990, 1985, 1981, 1980, 1975, 1970, 1965, 1964, 1961, 1960, 1956, 1955, 1951, 1950, 1949, 1946, 1945, 1942, 1941, 1940, 1938, 1936, 1934, 1931, 1930, 1926, 1923, 1922
236 CAROUSEL MALL	2014, 2009, 2008, 2003, 2002, 1996, 1995, 1991, 1990, 1985, 1981, 1980, 1975, 1970, 1965, 1964, 1961, 1960, 1956, 1955, 1951, 1950, 1949, 1946, 1945, 1942, 1941, 1940, 1938, 1936, 1934, 1931, 1930, 1926, 1923, 1922
237 CAROUSEL MALL	2017, 2014, 2008, 2003, 2002, 1996, 1995, 1994, 1991, 1990, 1985, 1981, 1980, 1975, 1970, 1965, 1964, 1961, 1960, 1956, 1955, 1951, 1950, 1949, 1946, 1945, 1942, 1941, 1940, 1938, 1936, 1934, 1931, 1930, 1926, 1923, 1922
237 CAROUSEL MALL	2017, 2014, 2009, 2004, 2002, 1999, 1995, 1994, 1991, 1990, 1985, 1981, 1980, 1975, 1970, 1965, 1964, 1961, 1960, 1956, 1955, 1951, 1950, 1949, 1946, 1945, 1942, 1941, 1940, 1938, 1936, 1934, 1931, 1930, 1926, 1923, 1922
238 CAROUSEL MALL	2017, 2014, 2009, 2004, 2002, 1999, 1996, 1995, 1994, 1991, 1990, 1985, 1981, 1980, 1975, 1970, 1965, 1964, 1961, 1960, 1956, 1955, 1951, 1950, 1949, 1946, 1945, 1942, 1941, 1940, 1938, 1936, 1934, 1931, 1930, 1926, 1923, 1922
238 CAROUSEL MALL	2017, 2014, 2009, 2008, 2003, 2002, 1996, 1995, 1994, 1991, 1990, 1985, 1981, 1980, 1975, 1970, 1965, 1964, 1961, 1960, 1956, 1955, 1951, 1950, 1949, 1946, 1945, 1942, 1941, 1940, 1938, 1936, 1934, 1931, 1930, 1926, 1923, 1922
239 CAROUSEL MALL	2017, 2014, 2008, 2003, 2002, 1996, 1995, 1991, 1990, 1985, 1981, 1980, 1975, 1970, 1965, 1964, 1961, 1960, 1956, 1955, 1951, 1950, 1949, 1946, 1945, 1942, 1941, 1940, 1938, 1936, 1934, 1931, 1930, 1926, 1923, 1922
239 CAROUSEL MALL	2017, 2014, 2009, 2004, 2002, 1999, 1996, 1995, 1994, 1991, 1990, 1985, 1981, 1980, 1975, 1970, 1965, 1964, 1961, 1960, 1956, 1955, 1951, 1950, 1949, 1946, 1945, 1942, 1941, 1940, 1938, 1936, 1934, 1931, 1930, 1926, 1923, 1922
240 CAROUSEL MALL	2017, 2014, 2009, 2004, 2002, 1999, 1995, 1994, 1991, 1990, 1985, 1981, 1980, 1975, 1970, 1965, 1964, 1961, 1960, 1956, 1955, 1951, 1950, 1949, 1946, 1945, 1942, 1941, 1940, 1938, 1936, 1934, 1931, 1930, 1926, 1923, 1922
240 CAROUSEL MALL	2017, 2014, 2009, 2008, 2003, 2002, 1996, 1995, 1991, 1990, 1985, 1981, 1980, 1975, 1970, 1965, 1964, 1961, 1960, 1956, 1955, 1951, 1950, 1949, 1946, 1945, 1942, 1941, 1940, 1938, 1936, 1934, 1931, 1930, 1926, 1923, 1922
241 CAROUSEL MALL	2017, 2014, 2009, 2008, 2003, 2002, 1999, 1996, 1995, 1994, 1991, 1990, 1985, 1981, 1980, 1975, 1970, 1965, 1964, 1961, 1960, 1956, 1955, 1951, 1950, 1949, 1946, 1945, 1942, 1941, 1940, 1938, 1936, 1934, 1931, 1930, 1926, 1923, 1922
241 CAROUSEL MALL	2017, 2014, 2009, 2008, 2004, 2003, 2002, 1999, 1995, 1994, 1991, 1990, 1985, 1981, 1980, 1975, 1970, 1965, 1964, 1961, 1960, 1956, 1955, 1951, 1950, 1949, 1946, 1945, 1942, 1941, 1940, 1938, 1936, 1934, 1931, 1930, 1926, 1923, 1922
241 N G ST	2017, 2014, 2009, 2008, 2004, 2003, 2002, 1999, 1996, 1995, 1994, 1991, 1990, 1985, 1981, 1980, 1975, 1970, 1965, 1964, 1961, 1960, 1956, 1955, 1951, 1950, 1949, 1946, 1945, 1942, 1941, 1940, 1938, 1936, 1934, 1931, 1930, 1926, 1923
242 CAROUSEL MALL	2008, 2003, 2002, 1999, 1996, 1995, 1991, 1990, 1985, 1981, 1980, 1975, 1970, 1965, 1964, 1961, 1960, 1956, 1955, 1951, 1950, 1949, 1946, 1945, 1942, 1941, 1940, 1938, 1936, 1934, 1931, 1930, 1926, 1923, 1922
243 CAROUSEL MALL	2017, 2014, 2008, 2003, 2002, 1996, 1995, 1991, 1990, 1985, 1981, 1980, 1975, 1970, 1965, 1964, 1961, 1960, 1956, 1955, 1951, 1950, 1949, 1946, 1945, 1942, 1941, 1940, 1938, 1936, 1934, 1931, 1930, 1926, 1923, 1922

FINDINGS

Address Researched	Address Not Identified in Research Source
243 CAROUSEL MALL	2017, 2014, 2009, 2004, 2002, 1999, 1995, 1994, 1991, 1990, 1985, 1981, 1980, 1975, 1970, 1965, 1964, 1961, 1960, 1956, 1955, 1951, 1950, 1949, 1946, 1945, 1942, 1941, 1940, 1938, 1936, 1934, 1931, 1930, 1926, 1923, 1922
243 N G ST	2017, 2014, 2009, 2008, 2004, 2003, 2002, 1999, 1996, 1995, 1994, 1991, 1990, 1985, 1981, 1980, 1975, 1970, 1965, 1964, 1961, 1960, 1956, 1955, 1951, 1950, 1949, 1946, 1945, 1942, 1941, 1940, 1938, 1936, 1934, 1931, 1930, 1926, 1923
244 CAROUSEL MALL	2017, 2014, 2009, 2004, 2002, 1999, 1996, 1995, 1994, 1991, 1990, 1985, 1981, 1980, 1975, 1970, 1965, 1964, 1961, 1960, 1956, 1955, 1951, 1950, 1949, 1946, 1945, 1942, 1941, 1940, 1938, 1936, 1934, 1931, 1930, 1926, 1923, 1922
244 CAROUSEL MALL	2009, 2008, 2003, 2002, 1999, 1996, 1995, 1991, 1990, 1985, 1981, 1980, 1975, 1970, 1965, 1964, 1961, 1960, 1956, 1955, 1951, 1950, 1949, 1946, 1945, 1942, 1941, 1940, 1938, 1936, 1934, 1931, 1930, 1926, 1923, 1922
245 CAROUSEL MALL	2017, 2014, 2009, 2004, 2003, 2002, 1999, 1995, 1994, 1991, 1990, 1985, 1981, 1980, 1975, 1970, 1965, 1964, 1961, 1960, 1956, 1955, 1951, 1950, 1949, 1946, 1945, 1942, 1941, 1940, 1938, 1936, 1934, 1931, 1930, 1926, 1923, 1922
245 N G ST	2017, 2014, 2009, 2008, 2004, 2003, 2002, 1999, 1996, 1995, 1994, 1991, 1990, 1985, 1981, 1980, 1975, 1970, 1965, 1964, 1961, 1960, 1956, 1955, 1951, 1950, 1949, 1946, 1945, 1942, 1941, 1940, 1938, 1936, 1934, 1931, 1930, 1926, 1923
246 CAROUSEL MALL	2017, 2014, 2009, 2004, 2002, 1999, 1996, 1995, 1994, 1991, 1990, 1985, 1981, 1980, 1975, 1970, 1965, 1964, 1961, 1960, 1956, 1955, 1951, 1950, 1949, 1946, 1945, 1942, 1941, 1940, 1938, 1936, 1934, 1931, 1930, 1926, 1923, 1922
247 CAROUSEL MALL	2017, 2014, 2009, 2004, 2002, 1999, 1996, 1995, 1994, 1991, 1990, 1985, 1981, 1980, 1975, 1970, 1965, 1964, 1961, 1960, 1956, 1955, 1951, 1950, 1949, 1946, 1945, 1942, 1941, 1940, 1938, 1936, 1934, 1931, 1930, 1926, 1923, 1922
247 N G ST	2017, 2014, 2009, 2008, 2004, 2003, 2002, 1999, 1996, 1995, 1994, 1991, 1990, 1985, 1981, 1980, 1975, 1970, 1965, 1964, 1961, 1960, 1956, 1955, 1951, 1950, 1949, 1946, 1945, 1942, 1941, 1940, 1938, 1936, 1934, 1931, 1930, 1926, 1923
248 CAROUSEL MALL	2017, 2014, 2009, 2004, 2002, 1999, 1996, 1995, 1994, 1991, 1990, 1985, 1981, 1980, 1975, 1970, 1965, 1964, 1961, 1960, 1956, 1955, 1951, 1950, 1949, 1946, 1945, 1942, 1941, 1940, 1938, 1936, 1934, 1931, 1930, 1926, 1923, 1922
249 CAROUSEL MALL	2017, 2014, 2009, 2008, 2004, 2003, 2002, 1999, 1995, 1994, 1991, 1990, 1985, 1981, 1980, 1975, 1970, 1965, 1964, 1961, 1960, 1956, 1955, 1951, 1950, 1949, 1946, 1945, 1942, 1941, 1940, 1938, 1936, 1934, 1931, 1930, 1926, 1923, 1922
249 N G ST	2017, 2014, 2009, 2008, 2004, 2003, 2002, 1999, 1996, 1995, 1994, 1991, 1990, 1985, 1981, 1980, 1975, 1970, 1965, 1964, 1961, 1960, 1956, 1955, 1951, 1950, 1949, 1946, 1945, 1942, 1941, 1940, 1938, 1936, 1934, 1931, 1930, 1926, 1923
251 CAROUSEL MALL	2017, 2014, 2009, 2004, 2003, 2002, 1999, 1995, 1994, 1991, 1990, 1985, 1981, 1980, 1975, 1970, 1965, 1964, 1961, 1960, 1956, 1955, 1951, 1950, 1949, 1946, 1945, 1942, 1941, 1940, 1938, 1936, 1934, 1931, 1930, 1926, 1923, 1922
251 N G ST	2017, 2014, 2009, 2008, 2004, 2003, 2002, 1999, 1996, 1995, 1994, 1991, 1990, 1985, 1981, 1980, 1975, 1970, 1965, 1964, 1961, 1960, 1956, 1955, 1951, 1950, 1949, 1946, 1945, 1942, 1941, 1940, 1938, 1936, 1934, 1931, 1930, 1926, 1923
252 CAROUSEL MALL	2017, 2014, 2009, 2004, 2003, 2002, 1999, 1995, 1994, 1991, 1990, 1985, 1981, 1980, 1975, 1970, 1965, 1964, 1961, 1960, 1956, 1955, 1951, 1950, 1949, 1946, 1945, 1942, 1941, 1940, 1938, 1936, 1934, 1931, 1930, 1926, 1923, 1922
253 N G ST	2017, 2014, 2009, 2008, 2004, 2003, 2002, 1999, 1996, 1995, 1994, 1991, 1990, 1985, 1981, 1980, 1975, 1970, 1965, 1964, 1961, 1960, 1956, 1955, 1951, 1950, 1949, 1946, 1945, 1942, 1941, 1940, 1938, 1936, 1934, 1931, 1930, 1926, 1923

FINDINGS

Address Researched	Address Not Identified in Research Source
254 CAROUSEL MALL	2017, 2014, 2009, 2004, 2002, 1999, 1996, 1995, 1994, 1991, 1990, 1985, 1981, 1980, 1975, 1970, 1965, 1964, 1961, 1960, 1956, 1955, 1951, 1950, 1949, 1946, 1945, 1942, 1941, 1940, 1938, 1936, 1934, 1931, 1930, 1926, 1923, 1922
255 CAROUSEL MALL	2017, 2014, 2009, 2004, 2002, 1999, 1996, 1995, 1994, 1991, 1990, 1985, 1981, 1980, 1975, 1970, 1965, 1964, 1961, 1960, 1956, 1955, 1951, 1950, 1949, 1946, 1945, 1942, 1941, 1940, 1938, 1936, 1934, 1931, 1930, 1926, 1923, 1922
255 N G ST	2017, 2014, 2009, 2008, 2004, 2003, 2002, 1999, 1996, 1995, 1994, 1991, 1990, 1985, 1981, 1980, 1975, 1970, 1965, 1964, 1961, 1960, 1956, 1955, 1951, 1950, 1949, 1946, 1945, 1942, 1941, 1940, 1938, 1936, 1934, 1931, 1930, 1926, 1923
256 CAROUSEL MALL	2017, 2014, 2009, 2004, 2002, 1999, 1995, 1994, 1991, 1990, 1985, 1981, 1980, 1975, 1970, 1965, 1964, 1961, 1960, 1956, 1955, 1951, 1950, 1949, 1946, 1945, 1942, 1941, 1940, 1938, 1936, 1934, 1931, 1930, 1926, 1923, 1922
257 N G ST	2017, 2014, 2009, 2008, 2004, 2003, 2002, 1999, 1996, 1995, 1994, 1991, 1990, 1985, 1981, 1980, 1975, 1970, 1965, 1964, 1961, 1960, 1956, 1955, 1951, 1950, 1949, 1946, 1945, 1942, 1941, 1940, 1938, 1936, 1934, 1931, 1930, 1926, 1923
259 CAROUSEL MALL	2017, 2014, 2009, 2004, 2002, 1999, 1996, 1995, 1994, 1991, 1990, 1985, 1981, 1980, 1975, 1970, 1965, 1964, 1961, 1960, 1956, 1955, 1951, 1950, 1949, 1946, 1945, 1942, 1941, 1940, 1938, 1936, 1934, 1931, 1930, 1926, 1923, 1922
261 CAROUSEL MALL	2017, 2014, 2009, 2004, 2002, 1999, 1995, 1994, 1991, 1990, 1985, 1981, 1980, 1975, 1970, 1965, 1964, 1961, 1960, 1956, 1955, 1951, 1950, 1949, 1946, 1945, 1942, 1941, 1940, 1938, 1936, 1934, 1931, 1930, 1926, 1923, 1922
262 CAROUSEL MALL	2017, 2014, 2009, 2004, 2002, 1999, 1996, 1995, 1994, 1991, 1990, 1985, 1981, 1980, 1975, 1970, 1965, 1964, 1961, 1960, 1956, 1955, 1951, 1950, 1949, 1946, 1945, 1942, 1941, 1940, 1938, 1936, 1934, 1931, 1930, 1926, 1923, 1922
264 CAROUSEL MALL	2017, 2014, 2009, 2008, 2004, 2002, 1999, 1995, 1994, 1991, 1990, 1985, 1981, 1980, 1975, 1970, 1965, 1964, 1961, 1960, 1956, 1955, 1951, 1950, 1949, 1946, 1945, 1942, 1941, 1940, 1938, 1936, 1934, 1931, 1930, 1926, 1923, 1922
265 CAROUSEL MALL	2017, 2014, 2009, 2004, 2002, 1999, 1995, 1994, 1991, 1990, 1985, 1981, 1980, 1975, 1970, 1965, 1964, 1961, 1960, 1956, 1955, 1951, 1950, 1949, 1946, 1945, 1942, 1941, 1940, 1938, 1936, 1934, 1931, 1930, 1926, 1923, 1922
266 CAROUSEL MALL	2017, 2014, 2009, 2004, 2002, 1999, 1996, 1995, 1994, 1991, 1990, 1985, 1981, 1980, 1975, 1970, 1965, 1964, 1961, 1960, 1956, 1955, 1951, 1950, 1949, 1946, 1945, 1942, 1941, 1940, 1938, 1936, 1934, 1931, 1930, 1926, 1923, 1922
267 CAROUSEL MALL	2017, 2014, 2009, 2004, 2002, 1999, 1996, 1995, 1994, 1991, 1990, 1985, 1981, 1980, 1975, 1970, 1965, 1964, 1961, 1960, 1956, 1955, 1951, 1950, 1949, 1946, 1945, 1942, 1941, 1940, 1938, 1936, 1934, 1931, 1930, 1926, 1923, 1922
268 CAROUSEL MALL	2017, 2014, 2009, 2004, 2002, 1999, 1995, 1994, 1991, 1990, 1985, 1981, 1980, 1975, 1970, 1965, 1964, 1961, 1960, 1956, 1955, 1951, 1950, 1949, 1946, 1945, 1942, 1941, 1940, 1938, 1936, 1934, 1931, 1930, 1926, 1923, 1922
269 CAROUSEL MALL	2017, 2014, 2009, 2004, 2002, 1999, 1995, 1994, 1991, 1990, 1985, 1981, 1980, 1975, 1970, 1965, 1964, 1961, 1960, 1956, 1955, 1951, 1950, 1949, 1946, 1945, 1942, 1941, 1940, 1938, 1936, 1934, 1931, 1930, 1926, 1923, 1922
270 CAROUSEL MALL	2017, 2014, 2009, 2004, 2002, 1999, 1996, 1995, 1994, 1991, 1990, 1985, 1981, 1980, 1975, 1970, 1965, 1964, 1961, 1960, 1956, 1955, 1951, 1950, 1949, 1946, 1945, 1942, 1941, 1940, 1938, 1936, 1934, 1931, 1930, 1926, 1923, 1922
271 CAROUSEL MALL	2017, 2014, 2009, 2004, 2002, 1999, 1995, 1994, 1991, 1990, 1985, 1981, 1980, 1975, 1970, 1965, 1964, 1961, 1960, 1956, 1955, 1951, 1950, 1949, 1946, 1945, 1942, 1941, 1940, 1938, 1936, 1934, 1931, 1930, 1926, 1923, 1922

FINDINGS

Address Researched	Address Not Identified in Research Source
273 CAROUSEL MALL	2017, 2014, 2009, 2004, 2002, 1999, 1996, 1995, 1994, 1991, 1990, 1985, 1981, 1980, 1975, 1970, 1965, 1964, 1961, 1960, 1956, 1955, 1951, 1950, 1949, 1946, 1945, 1942, 1941, 1940, 1938, 1936, 1934, 1931, 1930, 1926, 1923, 1922
277 CAROUSEL MALL	2017, 2014, 2009, 2004, 2002, 1999, 1996, 1995, 1994, 1991, 1990, 1985, 1981, 1980, 1975, 1970, 1965, 1964, 1961, 1960, 1956, 1955, 1951, 1950, 1949, 1946, 1945, 1942, 1941, 1940, 1938, 1936, 1934, 1931, 1930, 1926, 1923, 1922
278 CAROUSEL MALL	2017, 2014, 2009, 2004, 2003, 2002, 1999, 1996, 1995, 1994, 1991, 1990, 1985, 1981, 1980, 1975, 1970, 1965, 1964, 1961, 1960, 1956, 1955, 1951, 1950, 1949, 1946, 1945, 1942, 1941, 1940, 1938, 1936, 1934, 1931, 1930, 1926, 1923, 1922
292 CAROUSEL MALL	2017, 2014, 2009, 2008, 2004, 2002, 1999, 1996, 1995, 1994, 1991, 1990, 1985, 1981, 1980, 1975, 1970, 1965, 1964, 1961, 1960, 1956, 1955, 1951, 1950, 1949, 1946, 1945, 1942, 1941, 1940, 1938, 1936, 1934, 1931, 1930, 1926, 1923, 1922
293 CAROUSEL MALL	2017, 2014, 2009, 2004, 2003, 2002, 1999, 1996, 1995, 1994, 1991, 1990, 1985, 1981, 1980, 1975, 1970, 1965, 1964, 1961, 1960, 1956, 1955, 1951, 1950, 1949, 1946, 1945, 1942, 1941, 1940, 1938, 1936, 1934, 1931, 1930, 1926, 1923, 1922
400 F ST	2017, 2014, 2009, 2008, 2004, 2003, 2002, 1999, 1996, 1995, 1994, 1991, 1990, 1985, 1981, 1980, 1975, 1970, 1965, 1964, 1961, 1960, 1956, 1955, 1951, 1950, 1946, 1945, 1941, 1940, 1938, 1934, 1931, 1930, 1926, 1923, 1922
400 F ST N	2017, 2014, 2009, 2008, 2004, 2003, 2002, 1999, 1996, 1995, 1994, 1991, 1990, 1985, 1981, 1980, 1970, 1964, 1961, 1960, 1956, 1955, 1951, 1950, 1949, 1946, 1945, 1942, 1941, 1940, 1938, 1936, 1934, 1931, 1930, 1926, 1923, 1922
400 N F ST	2017, 2014, 2009, 2008, 2004, 2003, 2002, 1999, 1996, 1995, 1994, 1991, 1990, 1985, 1980, 1975, 1970, 1965, 1964, 1961, 1960, 1956, 1955, 1951, 1950, 1949, 1946, 1945, 1942, 1941, 1940, 1938, 1936, 1934, 1931, 1926, 1923, 1922
569 4TH ST	2017, 2014, 2009, 2008, 2004, 2003, 2002, 1999, 1996, 1995, 1994, 1991, 1990, 1985, 1981, 1980, 1975, 1970, 1965, 1964, 1961, 1960, 1956, 1955, 1951, 1950, 1946, 1945, 1941, 1940, 1938, 1934, 1931, 1926, 1923
569 W 4TH ST	2017, 2014, 2009, 2008, 2004, 2003, 2002, 1999, 1996, 1995, 1994, 1991, 1990, 1985, 1981, 1980, 1975, 1970, 1965, 1964, 1961, 1960, 1956, 1951, 1950, 1949, 1946, 1945, 1942, 1941, 1940, 1938, 1936, 1934, 1931, 1930, 1926, 1923, 1922
570 W 4TH ST	2008, 2003, 2002, 1996, 1995, 1991, 1990, 1985, 1981, 1980, 1975, 1970, 1965, 1964, 1961, 1960, 1956, 1955, 1951, 1950, 1949, 1946, 1945, 1942, 1941, 1940, 1938, 1936, 1934, 1931, 1930, 1926, 1923, 1922
571 4TH ST	2017, 2014, 2009, 2008, 2004, 2003, 2002, 1999, 1996, 1995, 1994, 1991, 1990, 1985, 1981, 1980, 1975, 1970, 1965, 1964, 1961, 1960, 1956, 1955, 1951, 1950, 1946, 1945, 1941, 1940, 1938, 1934, 1931, 1926, 1923, 1922
574 E 2ND ST	2017, 2014, 2009, 2008, 2004, 2003, 2002, 1999, 1996, 1995, 1994, 1991, 1990, 1985, 1981, 1980, 1975, 1970, 1965, 1964, 1961, 1960, 1956, 1951, 1950, 1949, 1946, 1945, 1942, 1941, 1940, 1938, 1936, 1934, 1931, 1930, 1926, 1923, 1922
575 N 4TH PL	2017, 2014, 2009, 2008, 2004, 2003, 2002, 1999, 1996, 1995, 1994, 1991, 1990, 1985, 1981, 1980, 1975, 1965, 1964, 1961, 1960, 1956, 1955, 1951, 1950, 1949, 1946, 1945, 1942, 1941, 1940, 1938, 1936, 1934, 1931, 1930, 1926, 1923, 1922
576 E 2ND ST	2017, 2014, 2009, 2008, 2004, 2003, 2002, 1999, 1996, 1995, 1994, 1991, 1990, 1985, 1981, 1980, 1975, 1970, 1965, 1964, 1961, 1960, 1956, 1951, 1950, 1949, 1946, 1945, 1942, 1941, 1940, 1938, 1936, 1934, 1931, 1930, 1926, 1923, 1922
578 E 2ND ST	2017, 2014, 2009, 2008, 2004, 2003, 2002, 1999, 1996, 1995, 1994, 1991, 1990, 1985, 1981, 1980, 1975, 1970, 1965, 1964, 1961, 1960, 1956, 1951, 1950, 1949, 1946, 1945, 1942, 1941, 1940, 1938, 1936, 1934, 1931, 1930, 1926, 1923, 1922

FINDINGS

Address Researched	Address Not Identified in Research Source
580 2ND ST	2017, 2014, 2009, 2008, 2004, 2003, 2002, 1999, 1996, 1995, 1994, 1991, 1990, 1985, 1981, 1980, 1975, 1965, 1964, 1961, 1960, 1956, 1955, 1951, 1950, 1949, 1946, 1945, 1942, 1941, 1940, 1938, 1936, 1934, 1931, 1930, 1926, 1923, 1922
580 E 2ND ST	2017, 2014, 2009, 2008, 2004, 2003, 2002, 1999, 1996, 1995, 1994, 1991, 1990, 1985, 1981, 1980, 1975, 1970, 1965, 1964, 1961, 1960, 1956, 1951, 1950, 1949, 1946, 1945, 1942, 1941, 1940, 1938, 1936, 1934, 1931, 1930, 1926, 1923, 1922
581 W 4TH ST	2017, 2014, 2009, 2008, 2004, 2003, 2002, 1999, 1996, 1995, 1994, 1991, 1990, 1985, 1981, 1980, 1975, 1970, 1965, 1964, 1961, 1960, 1956, 1951, 1950, 1949, 1946, 1945, 1942, 1941, 1940, 1938, 1936, 1934, 1931, 1930, 1926, 1923, 1922
584 4TH ST	2017, 2014, 2009, 2008, 2004, 2003, 2002, 1999, 1996, 1995, 1994, 1991, 1990, 1985, 1981, 1980, 1975, 1970, 1965, 1964, 1961, 1960, 1956, 1955, 1951, 1950, 1949, 1946, 1945, 1942, 1941, 1940, 1938, 1936, 1934, 1931, 1930, 1923
585 4TH ST	2017, 2014, 2009, 2008, 2004, 2003, 2002, 1999, 1996, 1995, 1994, 1991, 1990, 1985, 1981, 1980, 1975, 1970, 1965, 1964, 1961, 1960, 1956, 1955, 1951, 1950, 1949, 1946, 1945, 1942, 1941, 1940, 1938, 1936, 1934, 1931, 1930, 1926, 1923
585 4TH ST W	2017, 2014, 2009, 2008, 2004, 2003, 2002, 1999, 1996, 1995, 1994, 1991, 1990, 1985, 1981, 1980, 1975, 1970, 1964, 1961, 1960, 1956, 1955, 1951, 1950, 1949, 1946, 1945, 1942, 1941, 1940, 1938, 1936, 1934, 1931, 1930, 1926, 1923, 1922
585 W 4TH ST	2017, 2014, 2009, 2008, 2004, 2003, 2002, 1999, 1996, 1995, 1994, 1991, 1990, 1985, 1981, 1980, 1975, 1970, 1965, 1964, 1961, 1960, 1956, 1951, 1950, 1949, 1946, 1945, 1942, 1941, 1940, 1938, 1936, 1934, 1931, 1930, 1926, 1923, 1922
593 4TH ST	2017, 2014, 2009, 2008, 2004, 2003, 2002, 1999, 1996, 1995, 1994, 1991, 1990, 1985, 1981, 1980, 1975, 1970, 1965, 1964, 1961, 1960, 1956, 1955, 1951, 1950, 1949, 1946, 1945, 1942, 1941, 1940, 1938, 1936, 1934, 1931, 1930, 1926, 1923
597 4TH ST	2017, 2014, 2009, 2008, 2004, 2003, 2002, 1999, 1996, 1995, 1994, 1991, 1990, 1985, 1981, 1980, 1975, 1970, 1965, 1964, 1961, 1960, 1956, 1955, 1951, 1950, 1949, 1946, 1945, 1942, 1941, 1940, 1938, 1936, 1934, 1931, 1930, 1923, 1922
598 2 PLCO	2017, 2014, 2009, 2008, 2004, 2003, 2002, 1999, 1996, 1995, 1994, 1991, 1990, 1985, 1981, 1980, 1975, 1965, 1964, 1961, 1960, 1956, 1955, 1951, 1950, 1949, 1946, 1945, 1942, 1941, 1940, 1938, 1936, 1934, 1931, 1930, 1926, 1923, 1922
598 4TH ST	2017, 2014, 2009, 2008, 2004, 2003, 2002, 1999, 1996, 1995, 1994, 1991, 1990, 1985, 1981, 1980, 1975, 1970, 1965, 1964, 1961, 1960, 1956, 1955, 1951, 1950, 1946, 1945, 1941, 1940, 1938, 1934, 1931, 1930, 1926, 1923, 1922
599 4TH ST	2017, 2014, 2009, 2008, 2004, 2003, 2002, 1999, 1996, 1995, 1994, 1991, 1990, 1985, 1981, 1980, 1975, 1970, 1965, 1964, 1961, 1960, 1956, 1955, 1951, 1950, 1946, 1945, 1941, 1940, 1938, 1936, 1934, 1931, 1930, 1926, 1923, 1922
599 4TH ST W	2017, 2014, 2009, 2008, 2004, 2002, 1999, 1996, 1995, 1994, 1991, 1990, 1985, 1981, 1980, 1975, 1970, 1965, 1964, 1961, 1960, 1956, 1955, 1951, 1950, 1949, 1946, 1945, 1942, 1941, 1940, 1938, 1936, 1934, 1931, 1930, 1926, 1923, 1922
599 W 4TH ST	2017, 2014, 2008, 2003, 2002, 1999, 1996, 1995, 1994, 1991, 1990, 1985, 1981, 1980, 1975, 1970, 1965, 1964, 1961, 1960, 1956, 1955, 1951, 1950, 1949, 1946, 1945, 1942, 1941, 1940, 1938, 1936, 1934, 1931, 1930, 1926, 1923, 1922
601 4TH ST W	2017, 2014, 2009, 2008, 2004, 2002, 1999, 1996, 1995, 1994, 1991, 1990, 1985, 1981, 1980, 1975, 1970, 1965, 1964, 1961, 1960, 1956, 1955, 1951, 1950, 1949, 1946, 1945, 1942, 1941, 1940, 1938, 1936, 1934, 1931, 1930, 1926, 1923, 1922
601 W 4TH ST	2017, 2014, 2009, 2008, 2004, 2003, 2002, 1999, 1996, 1995, 1994, 1991, 1990, 1985, 1981, 1980, 1975, 1965, 1964, 1961, 1960, 1956, 1955, 1951, 1950, 1949, 1946, 1945, 1942, 1941, 1940, 1938, 1936, 1934, 1931, 1930, 1926, 1923, 1922

FINDINGS

Address Researched	Address Not Identified in Research Source
602 2ND ST	2017, 2014, 2009, 2008, 2004, 2003, 2002, 1999, 1996, 1995, 1994, 1991, 1990, 1985, 1981, 1980, 1975, 1965, 1964, 1961, 1960, 1956, 1955, 1951, 1950, 1949, 1946, 1945, 1941, 1940, 1938, 1934, 1931, 1923
602 E 4TH ST	2017, 2014, 2009, 2008, 2004, 2003, 2002, 1999, 1996, 1995, 1994, 1991, 1990, 1985, 1981, 1980, 1975, 1970, 1965, 1964, 1961, 1960, 1956, 1951, 1950, 1949, 1946, 1945, 1942, 1941, 1940, 1938, 1936, 1934, 1931, 1930, 1926, 1923, 1922
603 E 4TH ST	2017, 2014, 2009, 2008, 2004, 2003, 2002, 1999, 1996, 1995, 1994, 1991, 1990, 1985, 1981, 1980, 1975, 1970, 1965, 1964, 1961, 1960, 1956, 1951, 1950, 1949, 1946, 1945, 1942, 1941, 1940, 1938, 1936, 1934, 1931, 1930, 1926, 1923, 1922
604 4TH ST	2017, 2014, 2009, 2008, 2004, 2003, 2002, 1999, 1996, 1995, 1994, 1991, 1990, 1985, 1981, 1980, 1975, 1970, 1965, 1964, 1961, 1960, 1956, 1955, 1951, 1950, 1949, 1946, 1945, 1941, 1940, 1938, 1934, 1931, 1926, 1923
604 4TH ST W	2017, 2014, 2009, 2008, 2004, 2002, 1999, 1996, 1995, 1994, 1991, 1990, 1985, 1981, 1980, 1975, 1970, 1965, 1964, 1961, 1960, 1956, 1955, 1951, 1950, 1949, 1946, 1945, 1942, 1941, 1940, 1938, 1936, 1934, 1931, 1930, 1926, 1923, 1922
604 W 4TH ST	2017, 2014, 2009, 2004, 2003, 2002, 1999, 1996, 1995, 1994, 1990, 1985, 1981, 1980, 1975, 1970, 1965, 1964, 1961, 1960, 1956, 1955, 1951, 1950, 1949, 1946, 1945, 1942, 1941, 1940, 1938, 1936, 1934, 1931, 1930, 1926, 1923, 1922
604 W 4TH ST	2008, 2003, 2002, 1999, 1996, 1995, 1994, 1991, 1990, 1985, 1981, 1980, 1975, 1970, 1965, 1964, 1961, 1960, 1956, 1955, 1951, 1950, 1949, 1946, 1945, 1942, 1941, 1940, 1938, 1936, 1934, 1931, 1930, 1926, 1923, 1922
605 E 4TH ST	2017, 2014, 2009, 2008, 2004, 2003, 2002, 1999, 1996, 1995, 1994, 1991, 1990, 1985, 1981, 1980, 1975, 1970, 1965, 1964, 1961, 1960, 1956, 1951, 1950, 1949, 1946, 1945, 1942, 1941, 1940, 1938, 1936, 1934, 1931, 1930, 1926, 1923, 1922
607 E 4TH ST	2017, 2014, 2009, 2008, 2004, 2003, 2002, 1999, 1996, 1995, 1994, 1991, 1990, 1985, 1981, 1980, 1975, 1970, 1965, 1964, 1961, 1960, 1956, 1951, 1950, 1949, 1946, 1945, 1942, 1941, 1940, 1938, 1936, 1934, 1931, 1930, 1926, 1923, 1922
608 E 4TH ST	2017, 2014, 2009, 2008, 2004, 2003, 2002, 1999, 1996, 1995, 1994, 1991, 1990, 1985, 1981, 1980, 1975, 1970, 1965, 1964, 1961, 1960, 1956, 1951, 1950, 1949, 1946, 1945, 1942, 1941, 1940, 1938, 1936, 1934, 1931, 1930, 1926, 1923, 1922
610 E 4TH ST	2017, 2014, 2009, 2008, 2004, 2003, 2002, 1999, 1996, 1995, 1994, 1991, 1990, 1985, 1981, 1980, 1975, 1970, 1965, 1964, 1961, 1960, 1956, 1951, 1950, 1949, 1946, 1945, 1942, 1941, 1940, 1938, 1936, 1934, 1931, 1930, 1926, 1923, 1922
610 W 2ND ST	2017, 2014, 2009, 2004, 2003, 2002, 1999, 1996, 1995, 1994, 1991, 1990, 1985, 1980, 1975, 1970, 1965, 1964, 1961, 1960, 1956, 1955, 1951, 1950, 1949, 1946, 1945, 1942, 1941, 1940, 1938, 1936, 1934, 1931, 1930, 1926, 1923, 1922
612 4TH ST	2017, 2014, 2009, 2008, 2004, 2003, 2002, 1999, 1996, 1995, 1994, 1991, 1990, 1985, 1981, 1980, 1975, 1970, 1965, 1964, 1961, 1960, 1956, 1955, 1951, 1950, 1946, 1945, 1941, 1940, 1938, 1934, 1931, 1923
612 W 2ND ST	2017, 2014, 2009, 2008, 2004, 2003, 2002, 1999, 1996, 1995, 1994, 1991, 1990, 1985, 1980, 1975, 1970, 1965, 1964, 1961, 1960, 1956, 1955, 1951, 1950, 1949, 1946, 1945, 1942, 1941, 1940, 1938, 1936, 1934, 1931, 1930, 1926, 1923, 1922
612 W 4TH ST	2017, 2014, 2009, 2008, 2004, 2003, 2002, 1999, 1996, 1995, 1994, 1991, 1990, 1985, 1981, 1980, 1975, 1970, 1965, 1964, 1961, 1960, 1956, 1951, 1950, 1949, 1946, 1945, 1942, 1941, 1940, 1938, 1936, 1934, 1931, 1930, 1926, 1923, 1922
614 W 2ND ST	2017, 2014, 2009, 2008, 2004, 2003, 2002, 1999, 1996, 1995, 1994, 1991, 1990, 1985, 1980, 1975, 1970, 1965, 1964, 1961, 1960, 1956, 1955, 1951, 1950, 1949, 1946, 1945, 1942, 1941, 1940, 1938, 1936, 1934, 1931, 1930, 1926, 1923, 1922

FINDINGS

Address Researched	Address Not Identified in Research Source
615 E 4TH ST	2017, 2014, 2009, 2008, 2004, 2003, 2002, 1999, 1996, 1995, 1994, 1991, 1990, 1985, 1981, 1980, 1975, 1970, 1965, 1964, 1961, 1960, 1956, 1951, 1950, 1949, 1946, 1945, 1942, 1941, 1940, 1938, 1936, 1934, 1931, 1930, 1926, 1923, 1922
616 E 4TH ST	2017, 2014, 2009, 2008, 2004, 2003, 2002, 1999, 1996, 1995, 1994, 1991, 1990, 1985, 1981, 1980, 1975, 1970, 1965, 1964, 1961, 1960, 1956, 1951, 1950, 1949, 1946, 1945, 1942, 1941, 1940, 1938, 1936, 1934, 1931, 1930, 1926, 1923, 1922
616 W 2ND ST	2017, 2014, 2009, 2008, 2004, 2003, 2002, 1999, 1996, 1995, 1994, 1991, 1990, 1985, 1980, 1975, 1970, 1965, 1964, 1961, 1960, 1956, 1955, 1951, 1950, 1949, 1946, 1945, 1942, 1941, 1940, 1938, 1936, 1934, 1931, 1930, 1926, 1923, 1922
618 4TH ST	2017, 2014, 2009, 2008, 2004, 2003, 2002, 1999, 1996, 1995, 1994, 1991, 1990, 1985, 1981, 1980, 1975, 1970, 1965, 1964, 1961, 1960, 1956, 1955, 1951, 1950, 1946, 1945, 1941, 1940, 1938, 1934, 1931, 1923
618 4TH ST W	2017, 2014, 2009, 2008, 2004, 2003, 2002, 1999, 1996, 1995, 1994, 1991, 1990, 1985, 1981, 1980, 1975, 1970, 1964, 1961, 1960, 1956, 1955, 1951, 1950, 1949, 1946, 1945, 1942, 1941, 1940, 1938, 1936, 1934, 1931, 1930, 1926, 1923, 1922
618 W 2ND ST	2017, 2014, 2009, 2008, 2004, 2003, 2002, 1999, 1996, 1995, 1994, 1991, 1990, 1985, 1980, 1975, 1970, 1965, 1964, 1961, 1960, 1956, 1955, 1951, 1950, 1949, 1946, 1945, 1942, 1941, 1940, 1938, 1936, 1934, 1931, 1930, 1926, 1923, 1922
618 W 4TH ST	2017, 2014, 2009, 2008, 2004, 2003, 2002, 1999, 1996, 1995, 1994, 1991, 1990, 1985, 1981, 1980, 1975, 1970, 1965, 1964, 1961, 1960, 1956, 1951, 1950, 1949, 1946, 1945, 1942, 1941, 1940, 1938, 1936, 1934, 1931, 1930, 1926, 1923, 1922
619 E 4TH ST	2017, 2014, 2009, 2008, 2004, 2003, 2002, 1999, 1996, 1995, 1994, 1991, 1990, 1985, 1981, 1980, 1975, 1970, 1965, 1964, 1961, 1960, 1956, 1951, 1950, 1949, 1946, 1945, 1942, 1941, 1940, 1938, 1936, 1934, 1931, 1930, 1926, 1923, 1922
620 4TH ST	2017, 2014, 2009, 2008, 2004, 2003, 2002, 1999, 1996, 1995, 1994, 1991, 1990, 1985, 1981, 1980, 1975, 1970, 1965, 1964, 1961, 1960, 1956, 1955, 1951, 1950, 1946, 1945, 1941, 1940, 1938, 1934, 1931, 1923
620 E 4TH ST	2017, 2014, 2009, 2008, 2004, 2003, 2002, 1999, 1996, 1995, 1994, 1991, 1990, 1985, 1981, 1980, 1975, 1970, 1965, 1964, 1961, 1960, 1956, 1951, 1950, 1949, 1946, 1945, 1942, 1941, 1940, 1938, 1936, 1934, 1931, 1930, 1926, 1923, 1922
620 W 4TH ST	2017, 2014, 2009, 2008, 2004, 2003, 2002, 1999, 1996, 1995, 1994, 1991, 1990, 1985, 1981, 1980, 1975, 1965, 1964, 1961, 1960, 1956, 1951, 1950, 1949, 1946, 1945, 1942, 1941, 1940, 1938, 1936, 1934, 1931, 1930, 1926, 1923, 1922
621 4TH ST	2017, 2014, 2009, 2008, 2004, 2003, 2002, 1999, 1996, 1995, 1994, 1991, 1990, 1985, 1981, 1980, 1975, 1970, 1965, 1964, 1961, 1960, 1956, 1955, 1951, 1950, 1949, 1946, 1945, 1942, 1941, 1940, 1938, 1936, 1934, 1931, 1930, 1923, 1922
622 E 4TH ST	2017, 2014, 2009, 2008, 2004, 2003, 2002, 1999, 1996, 1995, 1994, 1991, 1990, 1985, 1981, 1980, 1975, 1970, 1965, 1964, 1961, 1960, 1956, 1951, 1950, 1949, 1946, 1945, 1942, 1941, 1940, 1938, 1936, 1934, 1931, 1930, 1926, 1923, 1922
624 4TH ST W	2017, 2014, 2009, 2008, 2004, 2002, 1999, 1996, 1995, 1994, 1991, 1990, 1985, 1981, 1980, 1975, 1970, 1965, 1964, 1961, 1960, 1956, 1955, 1951, 1950, 1949, 1946, 1945, 1942, 1941, 1940, 1938, 1936, 1934, 1931, 1930, 1926, 1923, 1922
624 E 2ND ST	2017, 2014, 2009, 2008, 2004, 2003, 2002, 1999, 1996, 1995, 1994, 1991, 1990, 1985, 1981, 1980, 1975, 1970, 1965, 1964, 1961, 1960, 1956, 1951, 1950, 1949, 1946, 1945, 1942, 1941, 1940, 1938, 1936, 1934, 1931, 1930, 1926, 1923, 1922
624 W 4TH	2017, 2014, 2009, 2008, 2004, 2003, 2002, 1999, 1996, 1995, 1994, 1990, 1985, 1981, 1980, 1975, 1970, 1965, 1964, 1961, 1960, 1956, 1955, 1951, 1950, 1949, 1946, 1945, 1942, 1941, 1940, 1938, 1936, 1934, 1931, 1930, 1926, 1923, 1922

FINDINGS

Address Researched	Address Not Identified in Research Source
624 W 4TH ST	2017, 2014, 2009, 2004, 2003, 2002, 1999, 1995, 1994, 1990, 1985, 1981, 1980, 1975, 1970, 1965, 1964, 1961, 1960, 1956, 1955, 1951, 1950, 1949, 1946, 1945, 1942, 1941, 1940, 1938, 1936, 1934, 1931, 1930, 1926, 1923, 1922
624 W 4TH ST	2008, 2003, 2002, 1996, 1995, 1991, 1990, 1985, 1981, 1980, 1975, 1970, 1965, 1964, 1961, 1960, 1956, 1955, 1951, 1950, 1949, 1946, 1945, 1942, 1941, 1940, 1938, 1936, 1934, 1931, 1930, 1926, 1923, 1922
625 E 4TH ST	2017, 2014, 2009, 2008, 2004, 2003, 2002, 1999, 1996, 1995, 1994, 1991, 1990, 1985, 1981, 1980, 1975, 1970, 1965, 1964, 1961, 1960, 1956, 1951, 1950, 1949, 1946, 1945, 1942, 1941, 1940, 1938, 1936, 1934, 1931, 1930, 1926, 1923, 1922
627 E 4TH ST	2017, 2014, 2009, 2008, 2004, 2003, 2002, 1999, 1996, 1995, 1994, 1991, 1990, 1985, 1981, 1980, 1975, 1970, 1965, 1964, 1961, 1960, 1956, 1951, 1950, 1949, 1946, 1945, 1942, 1941, 1940, 1938, 1936, 1934, 1931, 1930, 1926, 1923, 1922
628 E 2ND ST	2017, 2014, 2009, 2008, 2004, 2003, 2002, 1999, 1996, 1995, 1994, 1991, 1990, 1985, 1981, 1980, 1975, 1970, 1965, 1964, 1961, 1960, 1956, 1951, 1950, 1949, 1946, 1945, 1942, 1941, 1940, 1938, 1936, 1934, 1931, 1930, 1926, 1923, 1922
628 E 4TH ST	2017, 2014, 2009, 2008, 2004, 2003, 2002, 1999, 1996, 1995, 1994, 1991, 1990, 1985, 1981, 1980, 1975, 1970, 1965, 1964, 1961, 1960, 1956, 1951, 1950, 1949, 1946, 1945, 1942, 1941, 1940, 1938, 1936, 1934, 1931, 1930, 1926, 1923, 1922
629 E 4TH ST	2017, 2014, 2009, 2008, 2004, 2003, 2002, 1999, 1996, 1995, 1994, 1991, 1990, 1985, 1981, 1980, 1975, 1970, 1965, 1964, 1961, 1960, 1956, 1951, 1950, 1949, 1946, 1945, 1942, 1941, 1940, 1938, 1936, 1934, 1931, 1930, 1926, 1923, 1922
630 E 2ND ST	2017, 2014, 2009, 2008, 2004, 2003, 2002, 1999, 1996, 1995, 1994, 1991, 1990, 1985, 1981, 1980, 1975, 1970, 1965, 1964, 1961, 1960, 1956, 1951, 1950, 1949, 1946, 1945, 1942, 1941, 1940, 1938, 1936, 1934, 1931, 1930, 1926, 1923, 1922
630 E 4TH ST	2017, 2014, 2009, 2008, 2004, 2003, 2002, 1999, 1996, 1995, 1994, 1991, 1990, 1985, 1981, 1980, 1975, 1970, 1965, 1964, 1961, 1960, 1956, 1951, 1950, 1949, 1946, 1945, 1942, 1941, 1940, 1938, 1936, 1934, 1931, 1930, 1926, 1923, 1922
632 2 NCRESCENT	2017, 2014, 2009, 2008, 2004, 2003, 2002, 1999, 1996, 1995, 1994, 1991, 1990, 1985, 1981, 1980, 1975, 1965, 1964, 1961, 1960, 1956, 1955, 1951, 1950, 1949, 1946, 1945, 1942, 1941, 1940, 1938, 1936, 1934, 1931, 1930, 1926, 1923, 1922
632 E 2ND ST	2017, 2014, 2009, 2008, 2004, 2003, 2002, 1999, 1996, 1995, 1994, 1991, 1990, 1985, 1981, 1980, 1975, 1970, 1965, 1964, 1961, 1960, 1956, 1951, 1950, 1949, 1946, 1945, 1942, 1941, 1940, 1938, 1936, 1934, 1931, 1930, 1926, 1923, 1922
633 4TH ST	2017, 2014, 2009, 2008, 2004, 2003, 2002, 1999, 1996, 1995, 1994, 1991, 1990, 1985, 1981, 1980, 1975, 1970, 1965, 1964, 1961, 1960, 1956, 1955, 1951, 1950, 1946, 1945, 1941, 1940, 1938, 1934, 1931, 1926, 1923
633 E 4TH ST	2017, 2014, 2009, 2008, 2004, 2003, 2002, 1999, 1996, 1995, 1994, 1991, 1990, 1985, 1981, 1980, 1975, 1970, 1965, 1964, 1961, 1960, 1956, 1951, 1950, 1949, 1946, 1945, 1942, 1941, 1940, 1938, 1936, 1934, 1931, 1930, 1926, 1923, 1922
633 W 4TH ST	2017, 2014, 2009, 2008, 2004, 2003, 2002, 1999, 1996, 1995, 1994, 1991, 1990, 1985, 1981, 1980, 1975, 1970, 1965, 1964, 1961, 1960, 1956, 1951, 1950, 1949, 1946, 1945, 1942, 1941, 1940, 1938, 1936, 1934, 1931, 1930, 1926, 1923, 1922
634 E 2ND ST	2017, 2014, 2009, 2008, 2004, 2003, 2002, 1999, 1996, 1995, 1994, 1991, 1990, 1985, 1981, 1980, 1975, 1970, 1965, 1964, 1961, 1960, 1956, 1951, 1950, 1949, 1946, 1945, 1942, 1941, 1940, 1938, 1936, 1934, 1931, 1930, 1926, 1923, 1922
640 E 4TH ST	2017, 2014, 2009, 2008, 2004, 2003, 2002, 1999, 1996, 1995, 1994, 1991, 1990, 1985, 1981, 1980, 1975, 1970, 1965, 1964, 1961, 1960, 1956, 1951, 1950, 1949, 1946, 1945, 1942, 1941, 1940, 1938, 1936, 1934, 1931, 1930, 1926, 1923, 1922

FINDINGS

Address Researched	Address Not Identified in Research Source
640 W 2 OTH	2017, 2014, 2009, 2008, 2004, 2003, 2002, 1999, 1996, 1995, 1994, 1991, 1990, 1985, 1981, 1980, 1975, 1965, 1964, 1961, 1960, 1956, 1955, 1951, 1950, 1949, 1946, 1945, 1942, 1941, 1940, 1938, 1936, 1934, 1931, 1930, 1926, 1923, 1922
643 E 4TH ST	2017, 2014, 2009, 2008, 2004, 2003, 2002, 1999, 1996, 1995, 1994, 1991, 1990, 1985, 1981, 1980, 1975, 1970, 1965, 1964, 1961, 1960, 1956, 1951, 1950, 1949, 1946, 1945, 1942, 1941, 1940, 1938, 1936, 1934, 1931, 1930, 1926, 1923, 1922
645 4TH ST	2017, 2014, 2009, 2008, 2004, 2003, 2002, 1999, 1996, 1995, 1994, 1991, 1990, 1985, 1981, 1980, 1975, 1970, 1965, 1964, 1961, 1960, 1956, 1955, 1951, 1950, 1946, 1945, 1941, 1940, 1938, 1934, 1931, 1923
645 4TH ST W	2017, 2014, 2009, 2008, 2004, 2003, 2002, 1999, 1996, 1995, 1994, 1991, 1990, 1985, 1981, 1980, 1975, 1970, 1964, 1961, 1960, 1956, 1955, 1951, 1950, 1949, 1946, 1945, 1942, 1941, 1940, 1938, 1936, 1934, 1931, 1930, 1926, 1923, 1922
645 W 4TH ST	2017, 2014, 2009, 2008, 2004, 2003, 2002, 1999, 1996, 1995, 1994, 1991, 1990, 1985, 1981, 1980, 1975, 1970, 1965, 1964, 1961, 1960, 1956, 1951, 1950, 1949, 1946, 1945, 1942, 1941, 1940, 1938, 1936, 1934, 1931, 1930, 1926, 1923, 1922
646 2 CYPRUS CIR RDTS	2017, 2014, 2009, 2008, 2004, 2003, 2002, 1999, 1996, 1995, 1994, 1991, 1990, 1985, 1981, 1980, 1975, 1965, 1964, 1961, 1960, 1956, 1955, 1951, 1950, 1949, 1946, 1945, 1942, 1941, 1940, 1938, 1936, 1934, 1931, 1930, 1926, 1923, 1922
646 4TH ST	2017, 2014, 2009, 2008, 2004, 2003, 2002, 1999, 1996, 1995, 1994, 1991, 1990, 1985, 1981, 1980, 1975, 1970, 1965, 1964, 1961, 1960, 1956, 1955, 1951, 1950, 1946, 1945, 1941, 1940, 1938, 1934, 1931, 1923
648 4TH ST	2017, 2014, 2009, 2008, 2004, 2003, 2002, 1999, 1996, 1995, 1994, 1991, 1990, 1985, 1981, 1980, 1975, 1970, 1965, 1964, 1961, 1960, 1956, 1955, 1951, 1950, 1946, 1945, 1941, 1940, 1938, 1934, 1931, 1923
648 4TH ST W	2017, 2014, 2009, 2008, 2004, 2002, 1999, 1996, 1995, 1994, 1991, 1990, 1985, 1981, 1980, 1975, 1970, 1965, 1964, 1961, 1960, 1956, 1955, 1951, 1950, 1949, 1946, 1945, 1942, 1941, 1940, 1938, 1936, 1934, 1931, 1930, 1926, 1923, 1922
648 W 4TH ST	2017, 2014, 2009, 2004, 2003, 2002, 1999, 1995, 1994, 1990, 1985, 1981, 1980, 1975, 1970, 1965, 1964, 1961, 1960, 1956, 1955, 1951, 1950, 1949, 1946, 1945, 1942, 1941, 1940, 1938, 1936, 1934, 1931, 1930, 1926, 1923, 1922
648 W 4TH ST	2008, 2003, 2002, 1996, 1995, 1991, 1990, 1985, 1981, 1980, 1975, 1970, 1965, 1964, 1961, 1960, 1956, 1955, 1951, 1950, 1949, 1946, 1945, 1942, 1941, 1940, 1938, 1936, 1934, 1931, 1930, 1926, 1923, 1922
650 2ND ST	2017, 2014, 2009, 2008, 2004, 2003, 2002, 1999, 1996, 1995, 1994, 1991, 1990, 1985, 1981, 1980, 1975, 1970, 1965, 1964, 1961, 1960, 1956, 1955, 1951, 1950, 1949, 1946, 1945, 1941, 1940, 1938, 1934, 1931, 1923
654 2 NARROWHEAD AVE	2017, 2014, 2009, 2008, 2004, 2003, 2002, 1999, 1996, 1995, 1994, 1991, 1990, 1985, 1981, 1980, 1975, 1965, 1964, 1961, 1960, 1956, 1955, 1951, 1950, 1949, 1946, 1945, 1942, 1941, 1940, 1938, 1936, 1934, 1931, 1930, 1926, 1923, 1922
654 4TH ST	2017, 2014, 2009, 2008, 2004, 2003, 2002, 1999, 1996, 1995, 1994, 1991, 1990, 1985, 1981, 1980, 1975, 1970, 1965, 1964, 1961, 1960, 1956, 1955, 1951, 1950, 1946, 1945, 1941, 1940, 1938, 1934, 1931, 1923
654 4TH ST W	2017, 2014, 2009, 2008, 2004, 2002, 1999, 1996, 1995, 1994, 1991, 1990, 1985, 1981, 1980, 1975, 1970, 1965, 1964, 1961, 1960, 1956, 1955, 1951, 1950, 1949, 1946, 1945, 1942, 1941, 1940, 1938, 1936, 1934, 1931, 1930, 1926, 1923, 1922
654 W 4TH ST	2017, 2014, 2009, 2004, 2003, 2002, 1999, 1996, 1995, 1994, 1991, 1990, 1985, 1981, 1980, 1975, 1970, 1965, 1964, 1961, 1960, 1956, 1955, 1951, 1950, 1949, 1946, 1945, 1942, 1941, 1940, 1938, 1936, 1934, 1931, 1930, 1926, 1923, 1922

FINDINGS

Address Researched	Address Not Identified in Research Source
654 W 4TH ST	2008, 2003, 2002, 1999, 1996, 1995, 1994, 1991, 1990, 1985, 1981, 1980, 1975, 1970, 1965, 1964, 1961, 1960, 1956, 1955, 1951, 1950, 1949, 1946, 1945, 1942, 1941, 1940, 1938, 1936, 1934, 1931, 1930, 1926, 1923, 1922
655 E 4TH ST	2017, 2014, 2009, 2008, 2004, 2003, 2002, 1999, 1996, 1995, 1994, 1991, 1990, 1985, 1981, 1980, 1975, 1970, 1965, 1964, 1961, 1960, 1956, 1951, 1950, 1949, 1946, 1945, 1942, 1941, 1940, 1938, 1936, 1934, 1931, 1930, 1926, 1923, 1922
656 2ND ST W	2017, 2014, 2009, 2008, 2004, 2003, 2002, 1999, 1996, 1995, 1994, 1991, 1990, 1985, 1981, 1980, 1975, 1970, 1964, 1961, 1960, 1956, 1955, 1951, 1950, 1949, 1946, 1945, 1942, 1941, 1940, 1938, 1936, 1934, 1931, 1930, 1926, 1923, 1922
656 W 2ND ST	2017, 2014, 2009, 2008, 2004, 2003, 2002, 1999, 1996, 1995, 1994, 1991, 1990, 1985, 1981, 1980, 1975, 1970, 1965, 1964, 1961, 1960, 1956, 1951, 1950, 1949, 1946, 1945, 1942, 1941, 1940, 1938, 1936, 1934, 1931, 1930, 1926, 1923, 1922
660 4TH ST W	2017, 2014, 2009, 2008, 2004, 2002, 1999, 1996, 1995, 1994, 1991, 1990, 1985, 1981, 1980, 1975, 1970, 1965, 1964, 1961, 1960, 1956, 1955, 1951, 1950, 1949, 1946, 1945, 1942, 1941, 1940, 1938, 1936, 1934, 1931, 1930, 1926, 1923, 1922
660 W 4TH ST	2017, 2014, 2009, 2008, 2004, 2003, 2002, 1999, 1996, 1995, 1994, 1991, 1990, 1985, 1980, 1975, 1970, 1965, 1964, 1961, 1960, 1956, 1955, 1951, 1950, 1949, 1946, 1945, 1942, 1941, 1940, 1938, 1936, 1934, 1931, 1930, 1926, 1923, 1922
665 E 4TH ST	2017, 2014, 2009, 2008, 2004, 2003, 2002, 1999, 1996, 1995, 1994, 1991, 1990, 1985, 1981, 1980, 1975, 1965, 1964, 1961, 1960, 1956, 1955, 1951, 1950, 1949, 1946, 1945, 1942, 1941, 1940, 1938, 1936, 1934, 1931, 1930, 1926, 1923, 1922
666 4TH ST	2017, 2014, 2009, 2008, 2004, 2003, 2002, 1999, 1996, 1995, 1994, 1991, 1990, 1985, 1981, 1980, 1975, 1970, 1965, 1964, 1961, 1960, 1956, 1955, 1951, 1950, 1949, 1946, 1945, 1941, 1940, 1938, 1934, 1931, 1923
668 4TH ST W	2017, 2014, 2009, 2008, 2004, 2002, 1999, 1996, 1995, 1994, 1991, 1990, 1985, 1981, 1980, 1975, 1970, 1965, 1964, 1961, 1960, 1956, 1955, 1951, 1950, 1949, 1946, 1945, 1942, 1941, 1940, 1938, 1936, 1934, 1931, 1930, 1926, 1923, 1922
668 W 4TH ST	2017, 2014, 2009, 2004, 2003, 2002, 1999, 1995, 1994, 1990, 1985, 1981, 1980, 1975, 1970, 1965, 1964, 1961, 1960, 1956, 1955, 1951, 1950, 1949, 1946, 1945, 1942, 1941, 1940, 1938, 1936, 1934, 1931, 1930, 1926, 1923, 1922
668 W 4TH ST	2008, 2003, 2002, 1996, 1995, 1991, 1990, 1985, 1981, 1980, 1975, 1970, 1965, 1964, 1961, 1960, 1956, 1955, 1951, 1950, 1949, 1946, 1945, 1942, 1941, 1940, 1938, 1936, 1934, 1931, 1930, 1926, 1923, 1922
670 E 2ND ST	2017, 2014, 2009, 2008, 2004, 2003, 2002, 1999, 1996, 1995, 1994, 1991, 1990, 1985, 1981, 1980, 1975, 1970, 1965, 1964, 1961, 1960, 1956, 1951, 1950, 1949, 1946, 1945, 1942, 1941, 1940, 1938, 1936, 1934, 1931, 1930, 1926, 1923, 1922
671 4TH ST	2017, 2014, 2009, 2008, 2004, 2003, 2002, 1999, 1996, 1995, 1994, 1991, 1990, 1985, 1981, 1980, 1975, 1970, 1965, 1964, 1961, 1960, 1956, 1955, 1951, 1950, 1946, 1945, 1941, 1940, 1938, 1934, 1931, 1923
671 4TH ST W	2017, 2014, 2009, 2008, 2004, 2003, 2002, 1999, 1996, 1995, 1994, 1991, 1990, 1985, 1981, 1980, 1975, 1970, 1964, 1961, 1960, 1956, 1955, 1951, 1950, 1949, 1946, 1945, 1942, 1941, 1940, 1938, 1936, 1934, 1931, 1930, 1926, 1923, 1922
671 W 4TH ST	2017, 2014, 2009, 2008, 2004, 2003, 2002, 1999, 1996, 1995, 1994, 1991, 1990, 1985, 1981, 1980, 1975, 1970, 1965, 1964, 1961, 1960, 1956, 1951, 1950, 1949, 1946, 1945, 1942, 1941, 1940, 1938, 1936, 1934, 1931, 1930, 1926, 1923, 1922
672 4TH ST	2017, 2014, 2009, 2008, 2004, 2003, 2002, 1999, 1996, 1995, 1994, 1991, 1990, 1985, 1981, 1980, 1975, 1970, 1965, 1964, 1961, 1960, 1956, 1955, 1951, 1950, 1946, 1945, 1941, 1940, 1938, 1934, 1931, 1923

FINDINGS

Address Researched	Address Not Identified in Research Source
672 E 2ND ST	2017, 2014, 2009, 2008, 2004, 2003, 2002, 1999, 1996, 1995, 1994, 1991, 1990, 1985, 1981, 1980, 1975, 1970, 1965, 1964, 1961, 1960, 1956, 1951, 1950, 1949, 1946, 1945, 1942, 1941, 1940, 1938, 1936, 1934, 1931, 1930, 1926, 1923, 1922
673 4TH ST	2017, 2014, 2009, 2008, 2004, 2003, 2002, 1999, 1996, 1995, 1994, 1991, 1990, 1985, 1981, 1980, 1975, 1970, 1965, 1964, 1961, 1960, 1956, 1955, 1951, 1950, 1946, 1945, 1941, 1940, 1938, 1934, 1931, 1926, 1923
673 W 4TH ST	2017, 2014, 2009, 2008, 2004, 2003, 2002, 1999, 1996, 1995, 1994, 1991, 1990, 1985, 1981, 1980, 1975, 1970, 1965, 1964, 1961, 1960, 1956, 1951, 1950, 1949, 1946, 1945, 1942, 1941, 1940, 1938, 1936, 1934, 1931, 1930, 1926, 1923, 1922
675 E 4TH ST	2017, 2014, 2009, 2008, 2004, 2003, 2002, 1999, 1996, 1995, 1994, 1991, 1990, 1985, 1981, 1980, 1975, 1970, 1965, 1964, 1961, 1960, 1956, 1951, 1950, 1949, 1946, 1945, 1942, 1941, 1940, 1938, 1936, 1934, 1931, 1930, 1926, 1923, 1922
702 W 2ND ST	2008, 2003, 2002, 1996, 1995, 1991, 1990, 1985, 1981, 1980, 1975, 1970, 1965, 1964, 1961, 1960, 1956, 1955, 1951, 1950, 1949, 1946, 1945, 1942, 1941, 1940, 1938, 1936, 1934, 1931, 1930, 1926, 1923, 1922
702 West 2nd Street	2017, 2014, 2009, 2004, 2002, 1999, 1995, 1994, 1990, 1985, 1980, 1970, 1965, 1964, 1961, 1960, 1956, 1955, 1951, 1950, 1949, 1946, 1945, 1942, 1941, 1940, 1938, 1936, 1934, 1931, 1930, 1926, 1923, 1922

TARGET PROPERTY: ADDRESS NOT IDENTIFIED IN RESEARCH SOURCE

The following Target Property addresses were researched for this report, and the addresses were not identified in the research source.

Address Researched	Address Not Identified in Research Source
CAROUSEL MALL	2017, 2014, 2009, 2004, 2002, 1995, 1990, 1985, 1981, 1980, 1975, 1965, 1964, 1961, 1960, 1956, 1951, 1950, 1946, 1945, 1941, 1940, 1938, 1934, 1931, 1926, 1923

Carousel Mall

CAROUSEL MALL

San Bernardino, CA 92401

Inquiry Number: 6944754.3

April 19, 2022

Certified Sanborn® Map Report

6 Armstrong Road, 4th floor
Shelton, CT 06484
Toll Free: 800.352.0050
www.edrnet.com

Certified Sanborn® Map Report

04/19/22

Site Name:	Client Name:
Carousel Mall	Ninyo & Moore
CAROUSEL MALL	475 Goddard
San Bernardino, CA 92401	Irvine, CA 92618
EDR Inquiry # 6944754.3	Contact: Sonia Cisneros

The Sanborn Library has been searched by EDR and maps covering the target property location as provided by Ninyo & Moore were identified for the years listed below. The Sanborn Library is the largest, most complete collection of fire insurance maps. The collection includes maps from Sanborn, Bromley, Perris & Browne, Hopkins, Barlow, and others. Only Environmental Data Resources Inc. (EDR) is authorized to grant rights for commercial reproduction of maps by the Sanborn Library LLC, the copyright holder for the collection. Results can be authenticated by visiting www.edrnet.com/sanborn.

The Sanborn Library is continually enhanced with newly identified map archives. This report accesses all maps in the collection as of the day this report was generated.

Certified Sanborn Results:

Certification # F4E6-4753-AD07

PO # 211871001

Project Carousel Mall

Maps Provided:

1969	1953	1885
1963	1951	
1961	1950	
1959	1906	
1958	1894	
1957	1891	
1956	1888	
1954	1887	

Sanborn® Library search results

Certification #: F4E6-4753-AD07

The Sanborn Library includes more than 1.2 million fire insurance maps from Sanborn, Bromley, Perris & Browne, Hopkins, Barlow and others which track historical property usage in approximately 12,000 American cities and towns. Collections searched:

- ✔ Library of Congress
- ✔ University Publications of America
- ✔ EDR Private Collection

The Sanborn Library LLC Since 1866™

Limited Permission To Make Copies

Ninyo & Moore (the client) is permitted to make up to FIVE photocopies of this Sanborn Map transmittal and each fire insurance map accompanying this report solely for the limited use of its customer. No one other than the client is authorized to make copies. Upon request made directly to an EDR Account Executive, the client may be permitted to make a limited number of additional photocopies. This permission is conditioned upon compliance by the client, its customer and their agents with EDR's copyright policy; a copy of which is available upon request.

Disclaimer - Copyright and Trademark Notice

This Report contains certain information obtained from a variety of public and other sources reasonably available to Environmental Data Resources, Inc. It cannot be concluded from this Report that coverage information for the target and surrounding properties does not exist from other sources. NO WARRANTY EXPRESSED OR IMPLIED, IS MADE WHATSOEVER IN CONNECTION WITH THIS REPORT. ENVIRONMENTAL DATA RESOURCES, INC. SPECIFICALLY DISCLAIMS THE MAKING OF ANY SUCH WARRANTIES, INCLUDING WITHOUT LIMITATION, MERCHANTABILITY OR FITNESS FOR A PARTICULAR USE OR PURPOSE. ALL RISK IS ASSUMED BY THE USER. IN NO EVENT SHALL ENVIRONMENTAL DATA RESOURCES, INC. BE LIABLE TO ANYONE, WHETHER ARISING OUT OF ERRORS OR OMISSIONS, NEGLIGENCE, ACCIDENT OR ANY OTHER CAUSE, FOR ANY LOSS OF DAMAGE, INCLUDING, WITHOUT LIMITATION, SPECIAL, INCIDENTAL, CONSEQUENTIAL, OR EXEMPLARY DAMAGES. ANY LIABILITY ON THE PART OF ENVIRONMENTAL DATA RESOURCES, INC. IS STRICTLY LIMITED TO A REFUND OF THE AMOUNT PAID FOR THIS REPORT. Purchaser accepts this Report "AS IS". Any analyses, estimates, ratings, environmental risk levels or risk codes provided in this Report are provided for illustrative purposes only, and are not intended to provide, nor should they be interpreted as providing any facts regarding, or prediction or forecast of, any environmental risk for any property. Only a Phase I Environmental Site Assessment performed by an environmental professional can provide information regarding the environmental risk for any property. Additionally, the information provided in this Report is not to be construed as legal advice.

Copyright 2022 by Environmental Data Resources, Inc. All rights reserved. Reproduction in any media or format, in whole or in part, of any report or map of Environmental Data Resources, Inc., or its affiliates, is prohibited without prior written permission.

EDR and its logos (including Sanborn and Sanborn Map) are trademarks of Environmental Data Resources, Inc. or its affiliates. All other trademarks used herein are the property of their respective owners.

Sanborn Sheet Key

This Certified Sanborn Map Report is based upon the following Sanborn Fire Insurance map sheets.

1969 Source Sheets



Volume 1, Sheet 38
1969



Volume 1, Sheet 39
1969



Volume 1, Sheet 47
1969



Volume 1, Sheet 48
1969



Volume 1, Sheet 49
1969

1963 Source Sheets



Volume 1, Sheet 38
1963



Volume 1, Sheet 39
1963



Volume 1, Sheet 47
1963



Volume 1, Sheet 48
1963



Volume 1, Sheet 49
1963

Sanborn Sheet Key

This Certified Sanborn Map Report is based upon the following Sanborn Fire Insurance map sheets.

1961 Source Sheets



Volume 1, Sheet 38
1961



Volume 1, Sheet 39
1961



Volume 1, Sheet 47
1961



Volume 1, Sheet 48
1961

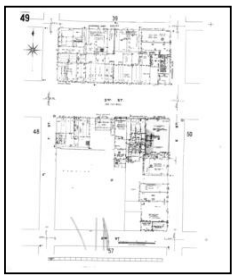

Volume 1, Sheet 49
1961

1959 Source Sheets



Volume 1, Sheet 38
1959

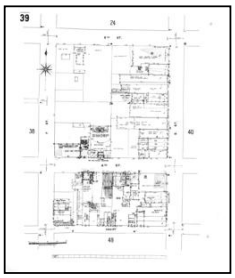

Volume 1, Sheet 39
1959



Volume 1, Sheet 47
1959



Volume 1, Sheet 48
1959



Volume 1, Sheet 49
1959

Sanborn Sheet Key

This Certified Sanborn Map Report is based upon the following Sanborn Fire Insurance map sheets.

1958 Source Sheets



Volume 1, Sheet 38
1958

Volume 1, Sheet 39
1958



Volume 1, Sheet 47
1958



Volume 1, Sheet 48
1958

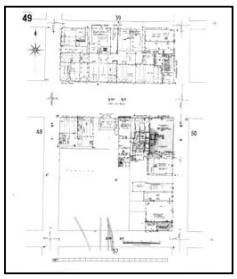

Volume 1, Sheet 49
1958

1957 Source Sheets

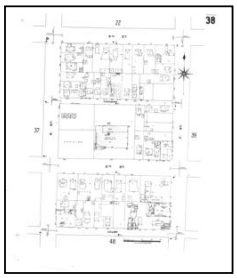

Volume 1, Sheet 38
1957



Volume 1, Sheet 39
1957



Volume 1, Sheet 47
1957

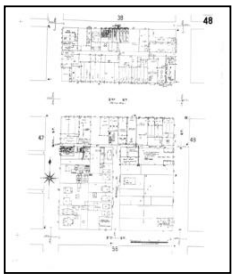

Volume 1, Sheet 48
1957

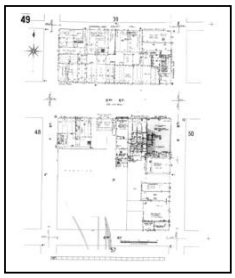

Volume 1, Sheet 49
1957

Sanborn Sheet Key

This Certified Sanborn Map Report is based upon the following Sanborn Fire Insurance map sheets.

1956 Source Sheets



Volume 1, Sheet 38
1956

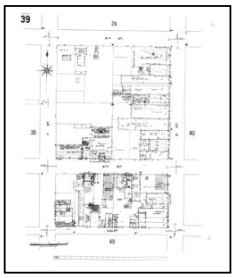

Volume 1, Sheet 39
1956



Volume 1, Sheet 47
1956

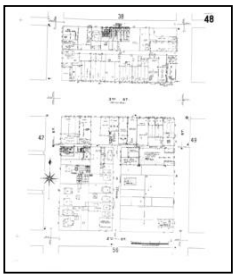

Volume 1, Sheet 48
1956

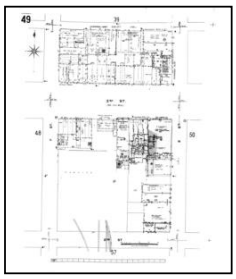

Volume 1, Sheet 49
1956

1954 Source Sheets



Volume 1, Sheet 38
1954

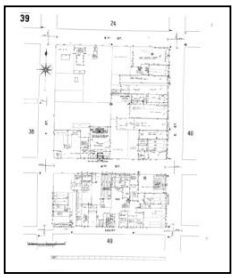

Volume 1, Sheet 39
1954

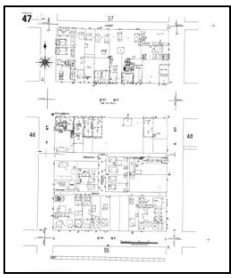

Volume 1, Sheet 47
1954

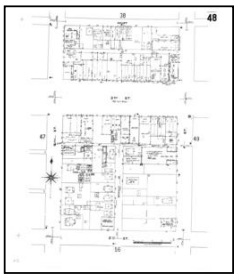

Volume 1, Sheet 48
1954



Volume 1, Sheet 49
1954

Sanborn Sheet Key

This Certified Sanborn Map Report is based upon the following Sanborn Fire Insurance map sheets.

1953 Source Sheets



Volume 1, Sheet 38
1953

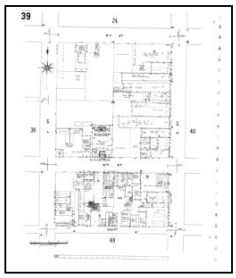

Volume 1, Sheet 39
1953



Volume 1, Sheet 47
1953



Volume 1, Sheet 48
1953



Volume 1, Sheet 49
1953

1951 Source Sheets



Volume 1, Sheet 38
1951

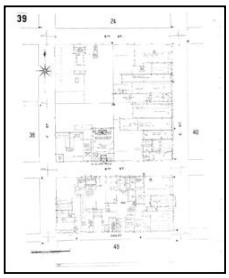

Volume 1, Sheet 39
1951

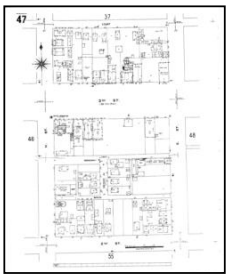

Volume 1, Sheet 47
1951



Volume 1, Sheet 48
1951

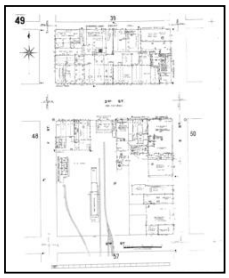

Volume 1, Sheet 49
1951

Sanborn Sheet Key

This Certified Sanborn Map Report is based upon the following Sanborn Fire Insurance map sheets.

1950 Source Sheets


Volume 1, Sheet 38
1950

Volume 1, Sheet 39
1950

Volume 1, Sheet 47
1950


Volume 1, Sheet 48
1950


Volume 1, Sheet 49
1950

1906 Source Sheets


Volume 1, Sheet 38
1906


Volume 1, Sheet 39
1906


Volume 1, Sheet 47
1906

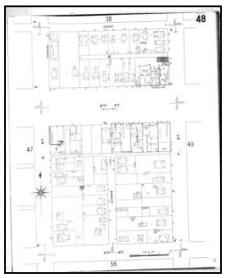
Volume 1, Sheet 48
1906


Volume 1, Sheet 49
1906

Sanborn Sheet Key

This Certified Sanborn Map Report is based upon the following Sanborn Fire Insurance map sheets.

1894 Source Sheets

Volume 1, Sheet 14
1894



Volume 1, Sheet 15
1894



Volume 1, Sheet 21
1894

Volume 1, Sheet 22
1894

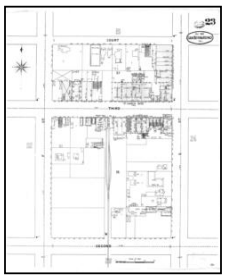

Volume 1, Sheet 23
1894

1891 Source Sheets



Volume 1, Sheet 4
1891

Volume 1, Sheet 5
1891

1888 Source Sheets



Volume 1, Sheet 4
1888

Volume 1, Sheet 5
1888

Sanborn Sheet Key

This Certified Sanborn Map Report is based upon the following Sanborn Fire Insurance map sheets.

1887 Source Sheets



Volume 1, Sheet 4
1887

Volume 1, Sheet 5
1887

1885 Source Sheets

Volume 1, Sheet 2
1885

Certified Sanborn® Map

1969

Site Name: Carousel Mall
Address: CAROUSEL MALL
City, ST, ZIP: San Bernardino, CA 92401
Client: Ninyo & Moore
EDR Inquiry: 6944754.3
Order Date: 04/19/2022
Certification # F4E6-4753-AD07
Copyright 1969

This Certified Sanborn Map combines the following sheets.
Outlined areas indicate map sheets within the collection.

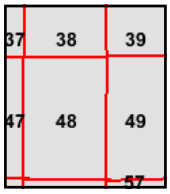

Volume 1, Sheet 49
Volume 1, Sheet 48
Volume 1, Sheet 47
Volume 1, Sheet 39
Volume 1, Sheet 38

0 Feet 150 300 600

N

Certified Sanborn® Map

1963

Site Name: Carousel Mall
Address: CAROUSEL MALL
City, ST, ZIP: San Bernardino, CA 92401
Client: Ninyo & Moore
EDR Inquiry: 6944754.3
Order Date: 04/19/2022
Certification # F4E6-4753-AD07
Copyright 1963

This Certified Sanborn Map combines the following sheets.
Outlined areas indicate map sheets within the collection.

0 Feet 150 300 600

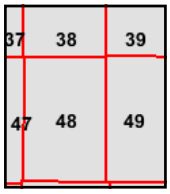

Volume 1, Sheet 49
Volume 1, Sheet 48
Volume 1, Sheet 47
Volume 1, Sheet 39
Volume 1, Sheet 38

N

Certified Sanborn® Map

1961

The certified Sanborn Library search results in this report can be authenticated by visiting www.edrnet.com/sanborn and entering the certification number. Only Environmental Data Resources Inc. (EDR) is authorized to grant rights for commercial reproduction of maps by The Sanborn Library LLC, the copyright holder for the collection.

Site Name: Carousel Mall
Address: CAROUSEL MALL
City, ST, ZIP: San Bernardino, CA 92401
Client: Ninyo & Moore
EDR Inquiry: 6944754.3
Order Date: 04/19/2022
Certification # F4E6-4753-AD07
Copyright 1961

This Certified Sanborn Map combines the following sheets.
Outlined areas indicate map sheets within the collection.

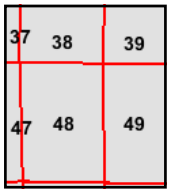

Volume 1, Sheet 49
Volume 1, Sheet 48
Volume 1, Sheet 47
Volume 1, Sheet 39
Volume 1, Sheet 38

0 Feet 150 300 600

N

Certified Sanborn® Map

1959

Site Name: Carousel Mall
Address: CAROUSEL MALL
City, ST, ZIP: San Bernardino, CA 92401
Client: Ninyo & Moore
EDR Inquiry: 6944754.3
Order Date: 04/19/2022
Certification # F4E6-4753-AD07
Copyright 1959

This Certified Sanborn Map combines the following sheets.
Outlined areas indicate map sheets within the collection.

0 Feet 150 300 600

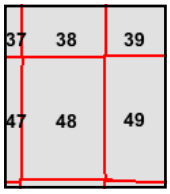

Volume 1, Sheet 49
Volume 1, Sheet 48
Volume 1, Sheet 47
Volume 1, Sheet 39
Volume 1, Sheet 38

N

Certified Sanborn® Map

1958

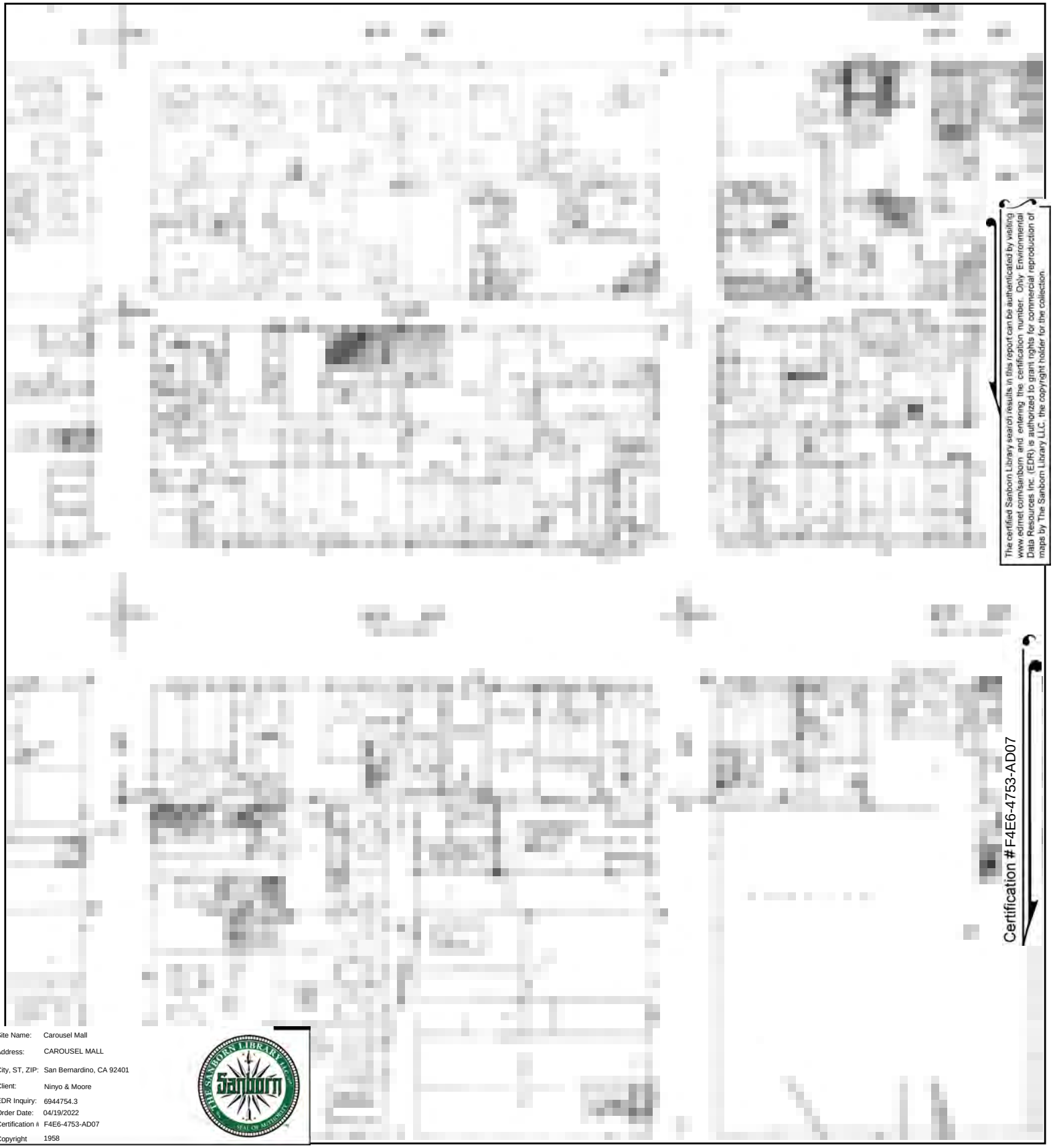

Site Name: Carousel Mall
Address: CAROUSEL MALL
City, ST, ZIP: San Bernardino, CA 92401
Client: Ninyo & Moore
EDR Inquiry: 6944754.3
Order Date: 04/19/2022
Certification # F4E6-4753-AD07
Copyright 1958

This Certified Sanborn Map combines the following sheets.
Outlined areas indicate map sheets within the collection.

0 Feet 150 300 600

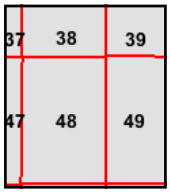

Volume 1, Sheet 49
Volume 1, Sheet 48
Volume 1, Sheet 47
Volume 1, Sheet 39
Volume 1, Sheet 38

N

Certified Sanborn® Map

1957

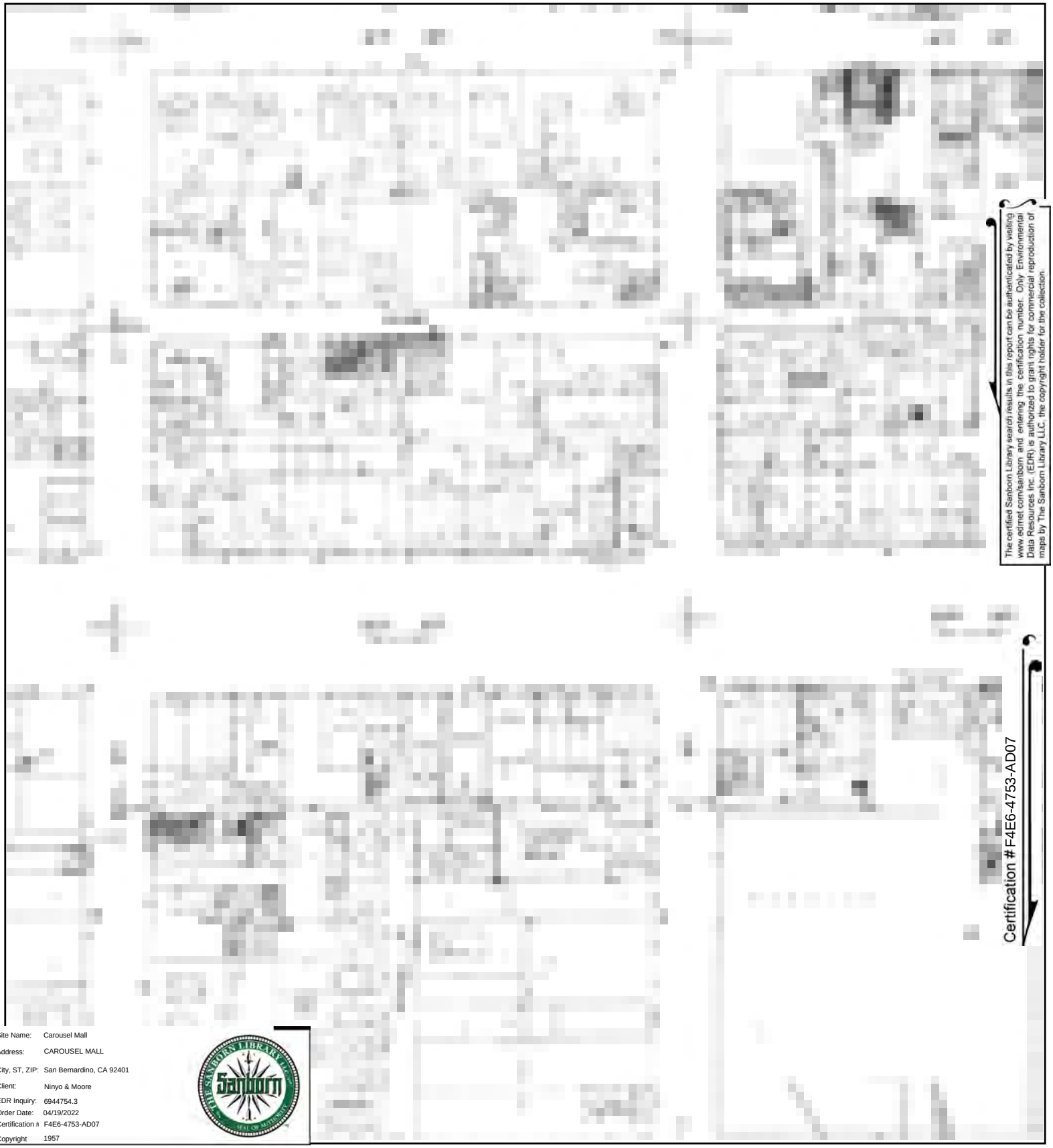

Site Name: Carousel Mall
Address: CAROUSEL MALL
City, ST, ZIP: San Bernardino, CA 92401
Client: Ninyo & Moore
EDR Inquiry: 6944754.3
Order Date: 04/19/2022
Certification # F4E6-4753-AD07
Copyright 1957

This Certified Sanborn Map combines the following sheets.
Outlined areas indicate map sheets within the collection.

0 Feet 150 300 600

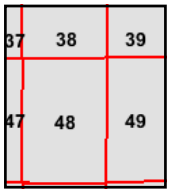

Volume 1, Sheet 49
Volume 1, Sheet 48
Volume 1, Sheet 47
Volume 1, Sheet 39
Volume 1, Sheet 38

N

Certified Sanborn® Map

1956

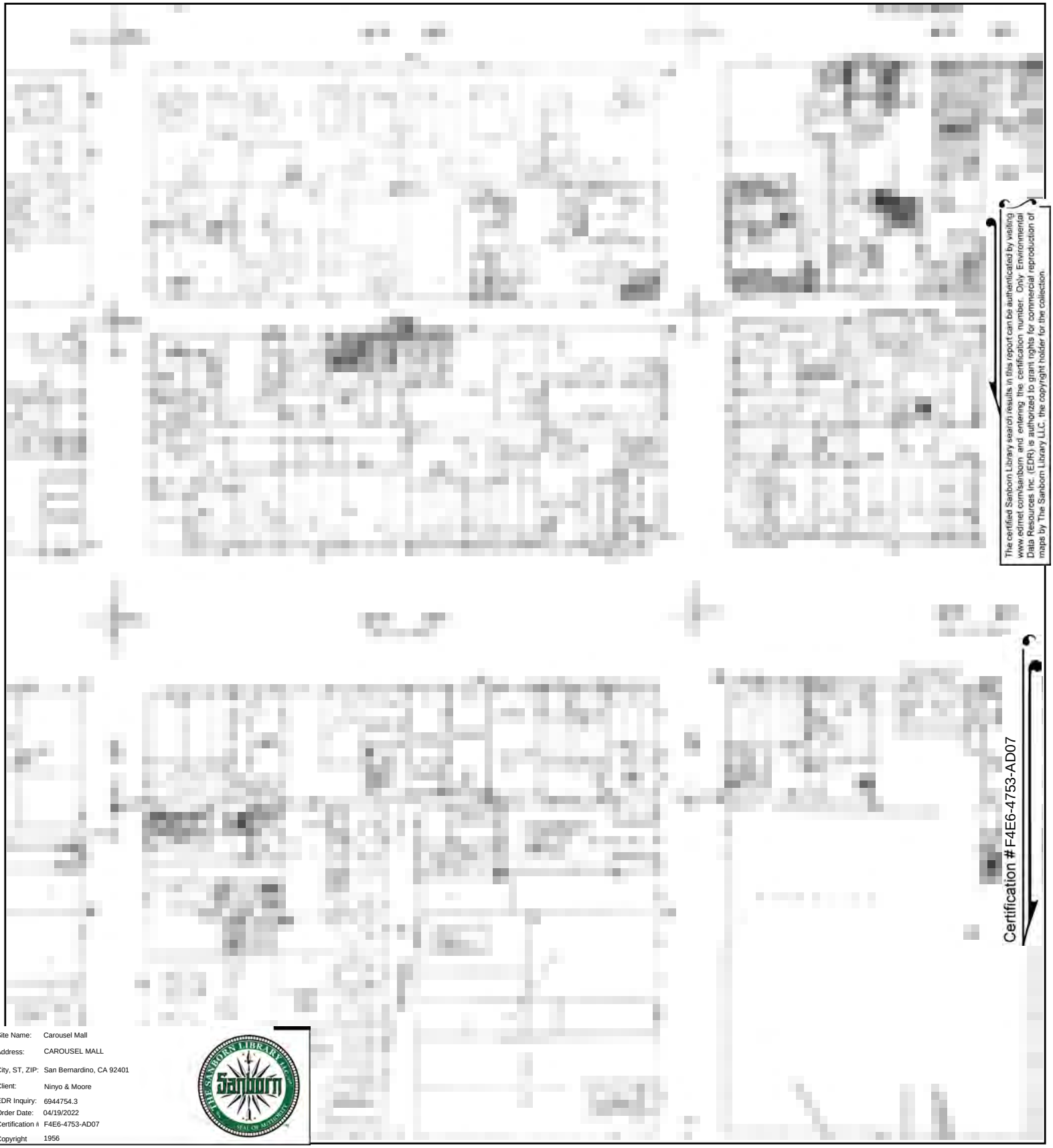

The certified Sanborn Library search results in this report can be authenticated by visiting www.edrnet.com/sanborn and entering the certification number. Only Environmental Data Resources Inc. (EDR) is authorized to grant rights for commercial reproduction of maps by The Sanborn Library LLC, the copyright holder for the collection.

Certification # F4E6-4753-AD07

Site Name:	Carousel Mall
Address:	CAROUSEL MALL
City, ST, ZIP:	San Bernardino, CA 92401
Client:	Ninyo & Moore
EDR Inquiry:	6944754.3
Order Date:	04/19/2022
Certification #	F4E6-4753-AD07
Copyright	1956

This Certified Sanborn Map combines the following sheets.
Outlined areas indicate map sheets within the collection.

0 Feet 150 300 600

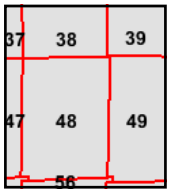

Volume 1, Sheet 49
Volume 1, Sheet 48
Volume 1, Sheet 47
Volume 1, Sheet 39
Volume 1, Sheet 38

N

Certified Sanborn® Map

1954

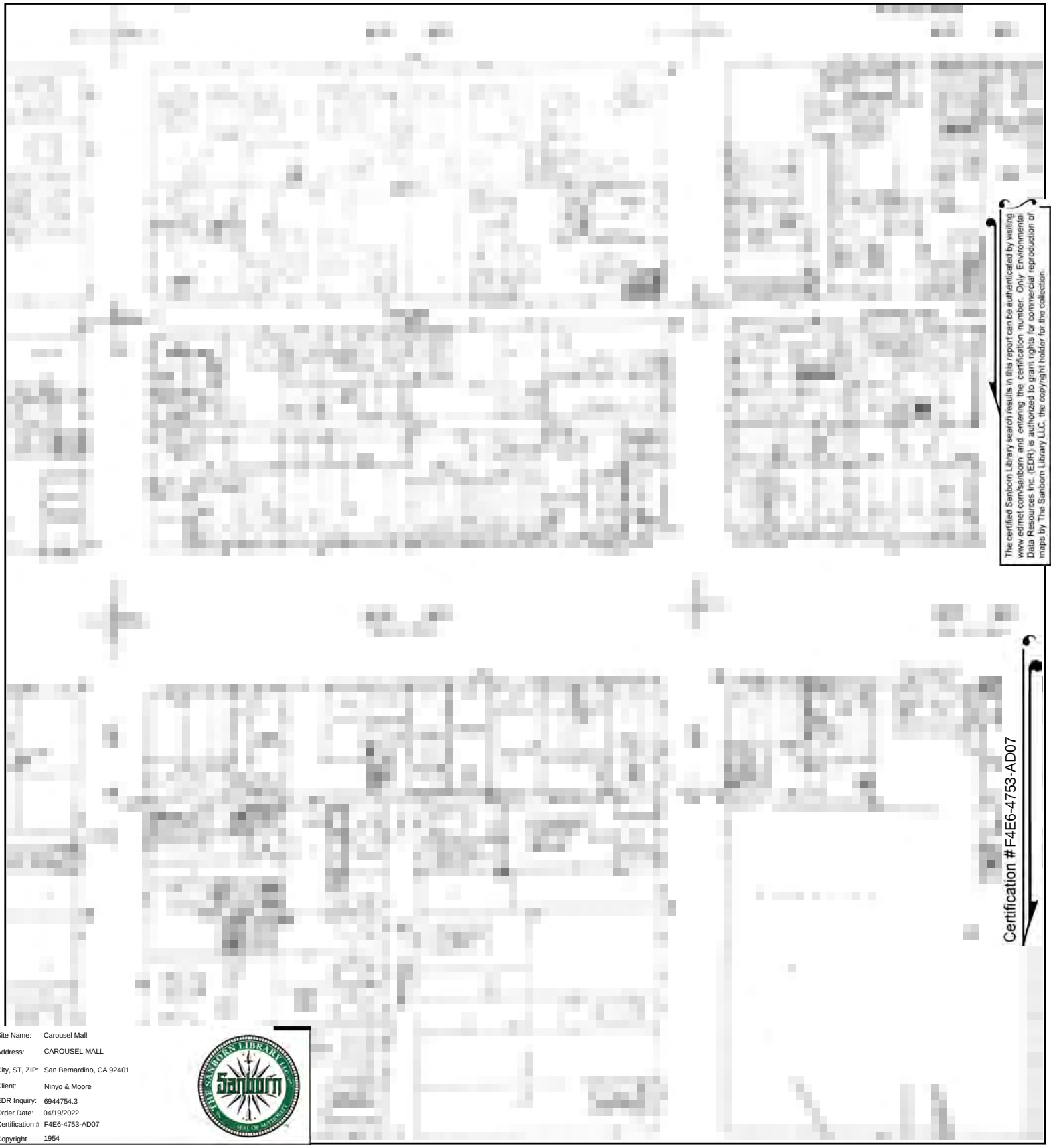

Site Name: Carousel Mall
Address: CAROUSEL MALL
City, ST, ZIP: San Bernardino, CA 92401
Client: Ninyo & Moore
EDR Inquiry: 6944754.3
Order Date: 04/19/2022
Certification # F4E6-4753-AD07
Copyright 1954

This Certified Sanborn Map combines the following sheets.
Outlined areas indicate map sheets within the collection.

0 Feet 150 300 600

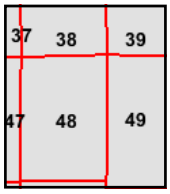

Volume 1, Sheet 49
Volume 1, Sheet 48
Volume 1, Sheet 47
Volume 1, Sheet 39
Volume 1, Sheet 38

N

Certified Sanborn® Map

1953

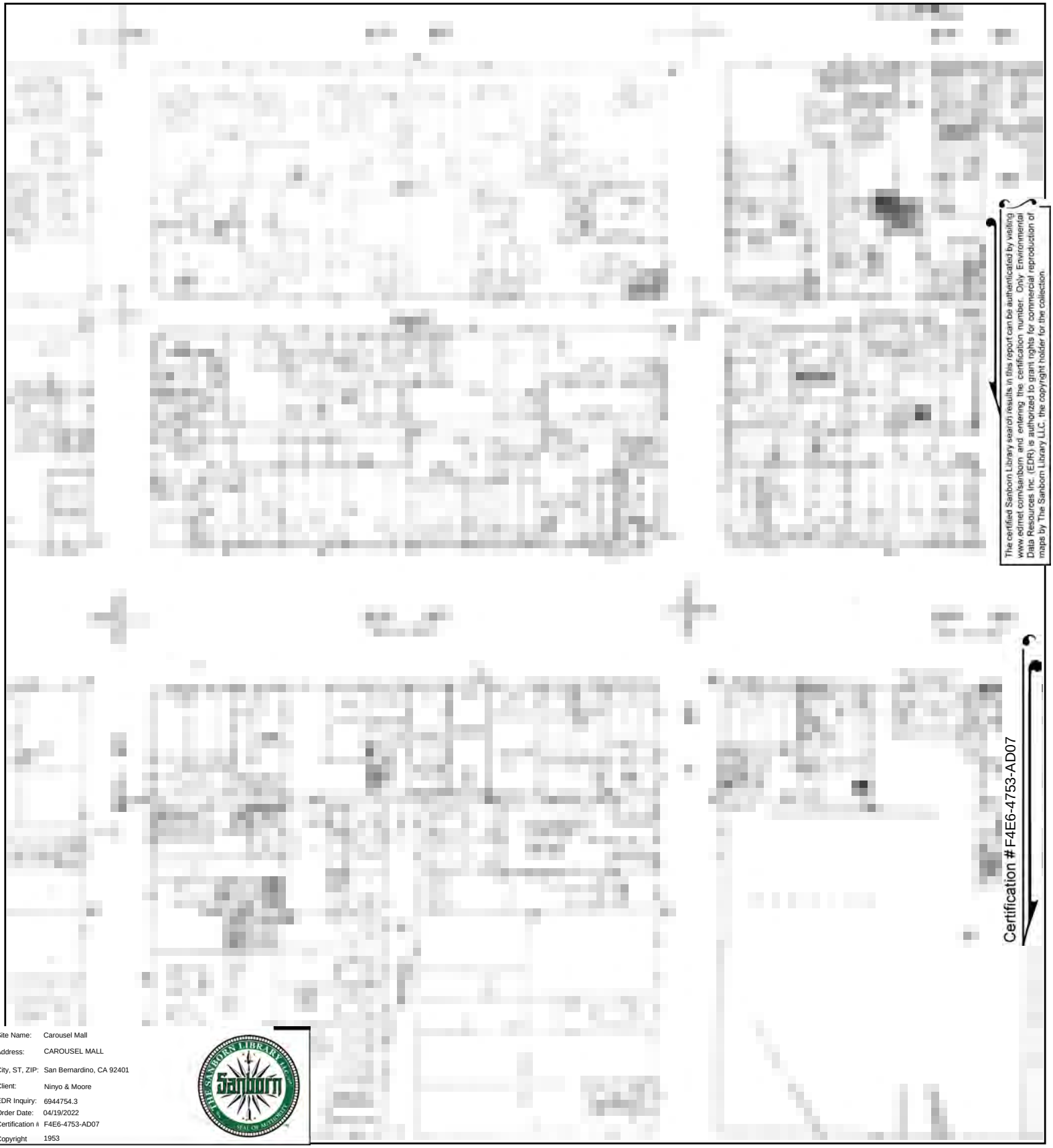

Site Name: Carousel Mall
Address: CAROUSEL MALL
City, ST, ZIP: San Bernardino, CA 92401
Client: Ninyo & Moore
EDR Inquiry: 6944754.3
Order Date: 04/19/2022
Certification # F4E6-4753-AD07
Copyright 1953

This Certified Sanborn Map combines the following sheets.
Outlined areas indicate map sheets within the collection.

0 Feet 150 300 600

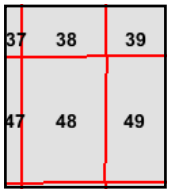

Volume 1, Sheet 49
Volume 1, Sheet 48
Volume 1, Sheet 47
Volume 1, Sheet 39
Volume 1, Sheet 38

N

Certified Sanborn® Map

1951

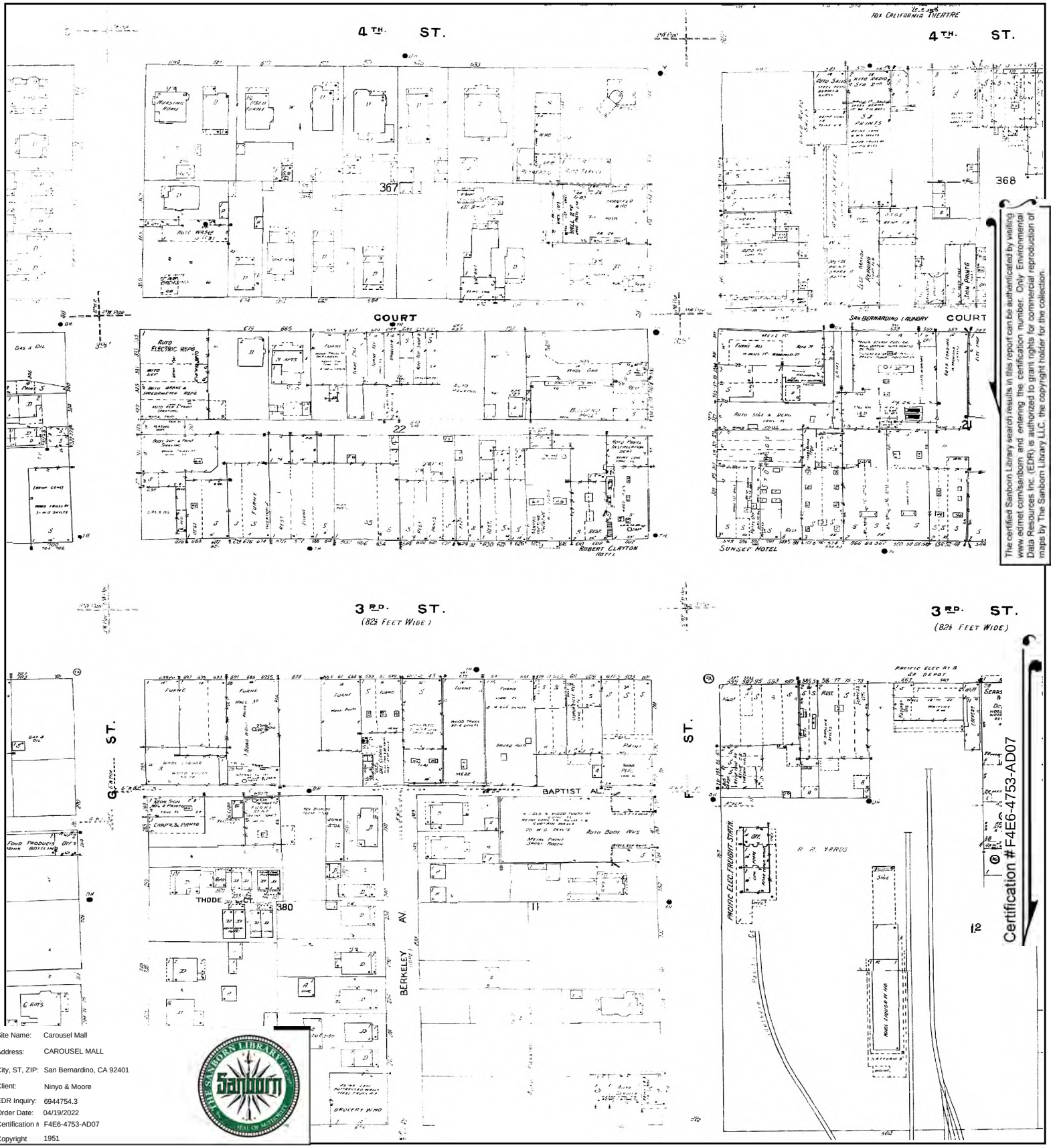

The certified Sanborn Library search results in this report can be authenticated by visiting www.edrnet.com/sanborn and entering the certification number. Only Environmental Data Resources Inc. (EDR) is authorized to grant rights for commercial reproduction of maps by The Sanborn Library LLC, the copyright holder for the collection.

Site Name:	Carousel Mall
Address:	CAROUSEL MALL
City, ST, ZIP:	San Bernardino, CA 92401
Client:	Ninyo & Moore
EDR Inquiry:	6944754.3
Order Date:	04/19/2022
Certification #	F4E6-4753-AD07
Copyright	1951

This Certified Sanborn Map combines the following sheets.
Outlined areas indicate map sheets within the collection.

0 Feet 150 300 600

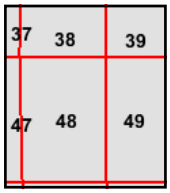

Volume 1, Sheet 49
Volume 1, Sheet 48
Volume 1, Sheet 47
Volume 1, Sheet 39
Volume 1, Sheet 38

N

Certified Sanborn® Map

1950

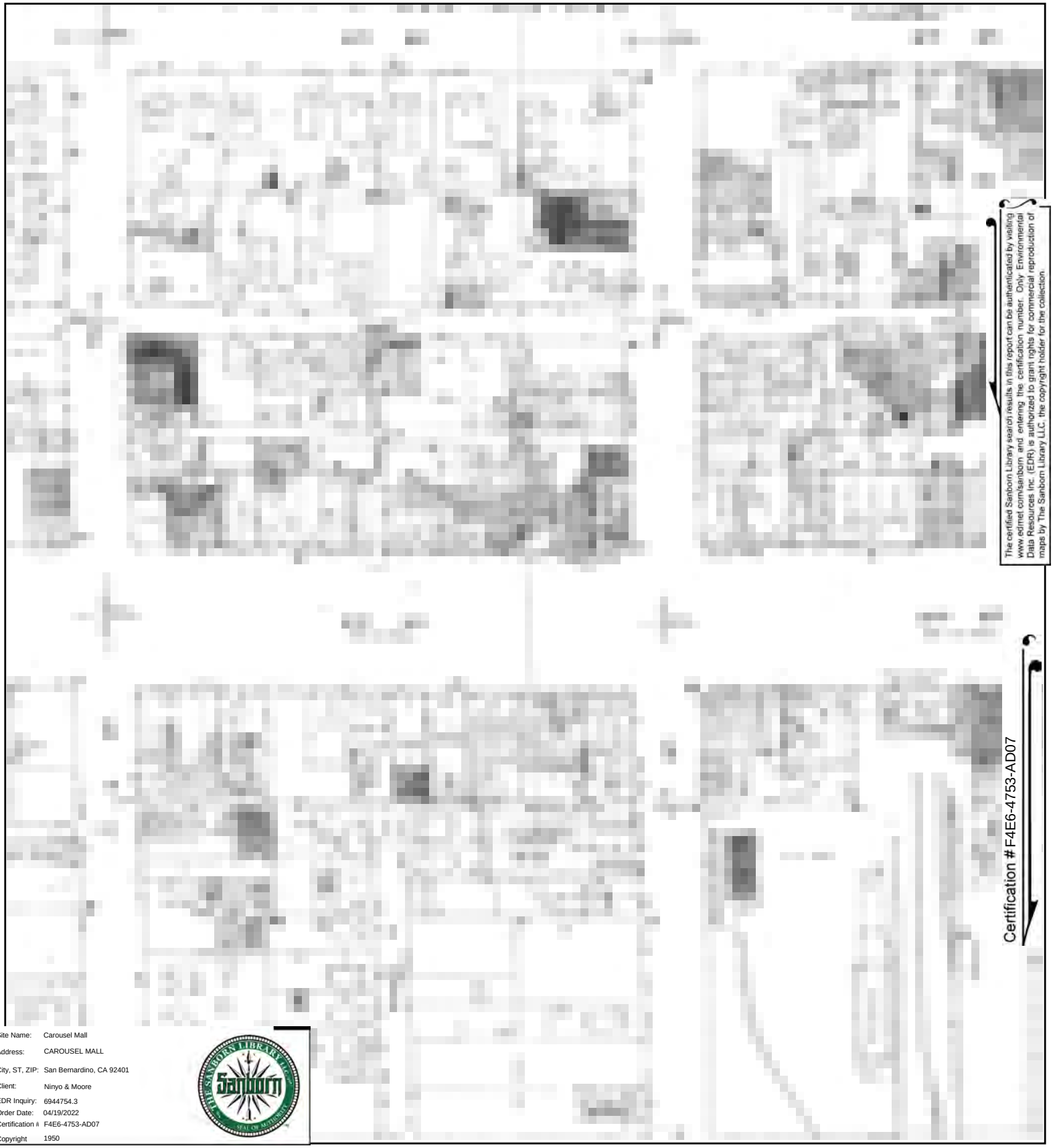

Site Name: Carousel Mall
Address: CAROUSEL MALL
City, ST, ZIP: San Bernardino, CA 92401
Client: Ninyo & Moore
EDR Inquiry: 6944754.3
Order Date: 04/19/2022
Certification # F4E6-4753-AD07
Copyright 1950

This Certified Sanborn Map combines the following sheets.
Outlined areas indicate map sheets within the collection.

0 Feet 150 300 600

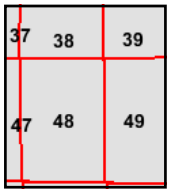

Volume 1, Sheet 49
Volume 1, Sheet 48
Volume 1, Sheet 47
Volume 1, Sheet 39
Volume 1, Sheet 38

N

Certified Sanborn® Map

1906

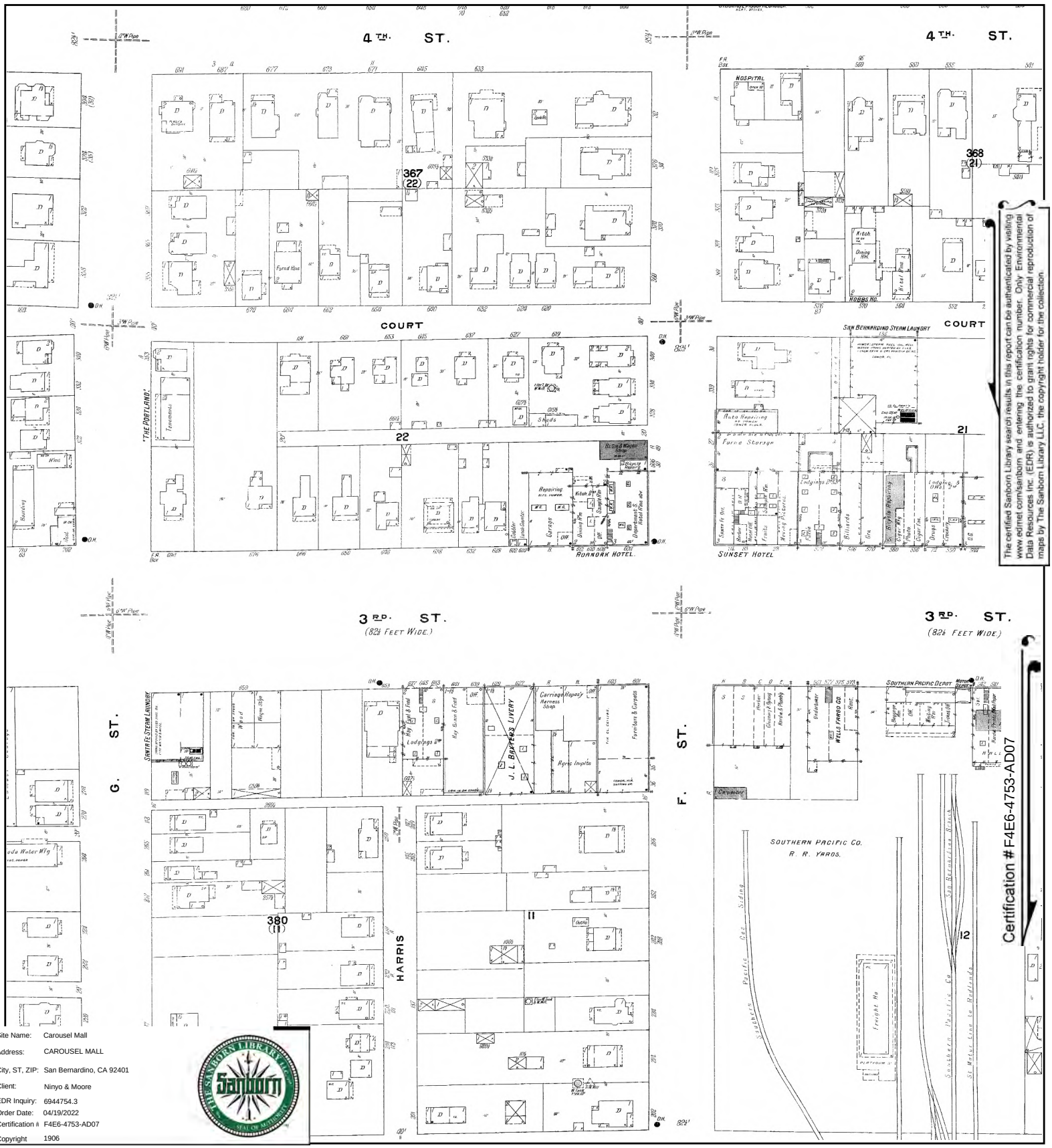

The certified Sanborn Library search results in this report can be authenticated by visiting www.edrnet.com/sanborn and entering the certification number. Only Environmental Data Resources Inc. (EDR) is authorized to grant rights for commercial reproduction of maps by The Sanborn Library LLC, the copyright holder for the collection.

Certification # F4E6-4753-AD07

Site Name:	Carousel Mall
Address:	CAROUSEL MALL
City, ST, ZIP:	San Bernardino, CA 92401
Client:	Ninyo & Moore
EDR Inquiry:	6944754.3
Order Date:	04/19/2022
Certification #	F4E6-4753-AD07
Copyright	1906

This Certified Sanborn Map combines the following sheets.
Outlined areas indicate map sheets within the collection.

0 Feet 150 300 600



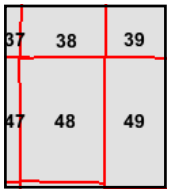

Volume 1, Sheet 49
Volume 1, Sheet 48
Volume 1, Sheet 47
Volume 1, Sheet 39
Volume 1, Sheet 38

N

Certified Sanborn® Map



Site Name:	Carousel Mall
Address:	CAROUSEL MALL
City, ST, ZIP:	San Bernardino, CA 92401
Client:	Ninyo & Moore
EDR Inquiry:	6944754.3
Order Date:	04/19/2022
Certification #	F4E6-4753-AD07
Copyright	1894

This Certified Sanborn Map combines the following sheets.
Outlined areas indicate map sheets within the collection.

0 Feet 150 300 600

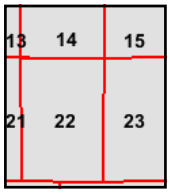

Volume 1, Sheet 23
Volume 1, Sheet 22
Volume 1, Sheet 21
Volume 1, Sheet 15
Volume 1, Sheet 14

N

Certified Sanborn® Map

1891

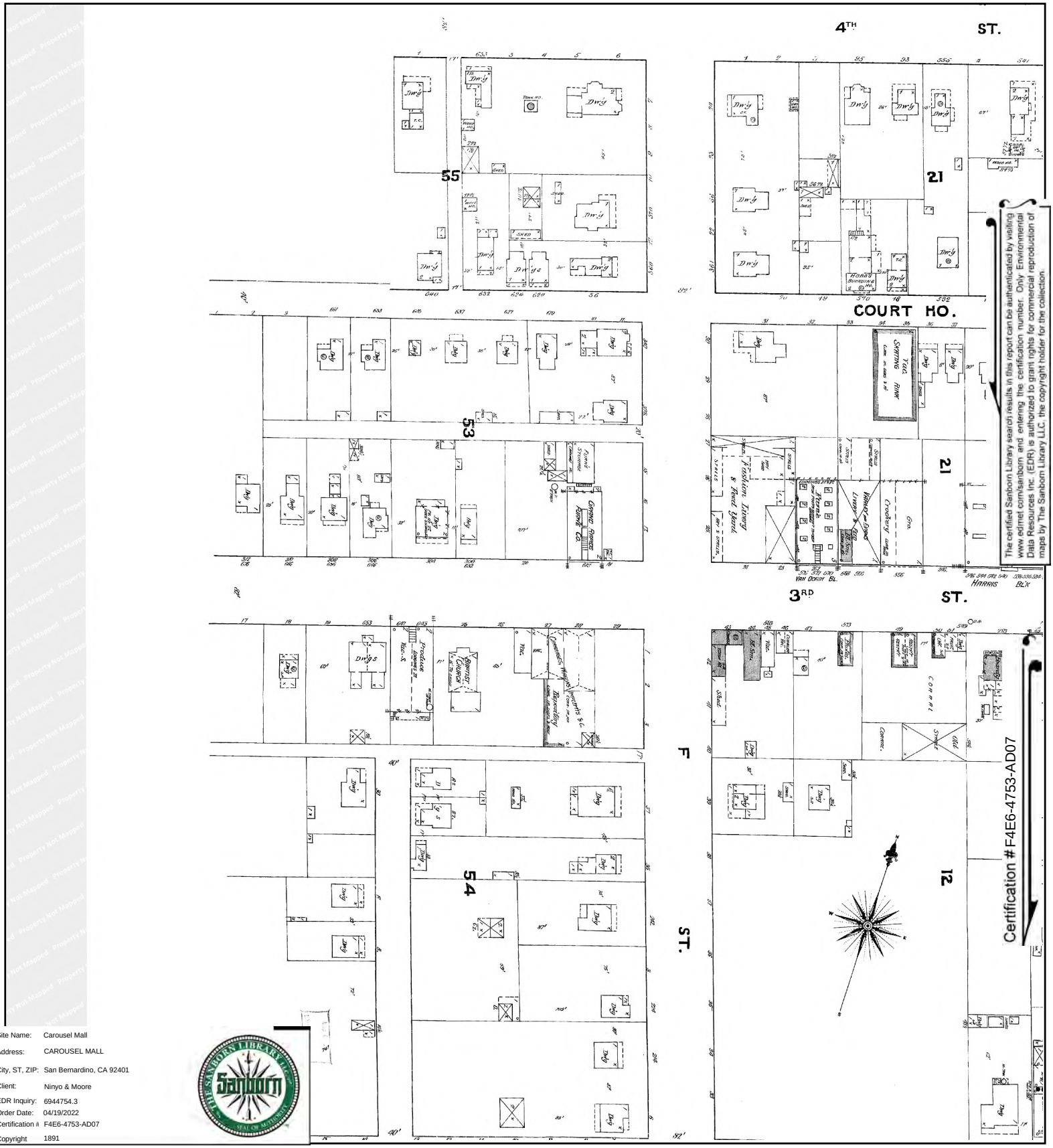

The certified Sanborn Library search results in this report can be authenticated by visiting www.edrnet.com/sanborn and entering the certification number. Only Environmental Data Resources Inc. (EDR) is authorized to grant rights for commercial reproduction of maps by The Sanborn Library LLC, the copyright holder for the collection.

Site Name:	Carousel Mall
Address:	CAROUSEL MALL
City, ST, ZIP:	San Bernardino, CA 92401
Client:	Ninyo & Moore
EDR Inquiry:	6944754.3
Order Date:	04/19/2022
Certification #	F4E6-4753-AD07
Copyright	1891

This Certified Sanborn Map combines the following sheets.
Outlined areas indicate map sheets within the collection.

0 Feet 150 300 600

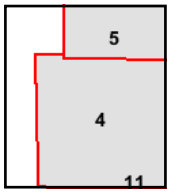

Volume 1, Sheet 5
Volume 1, Sheet 4

N

Certified Sanborn® Map

1888

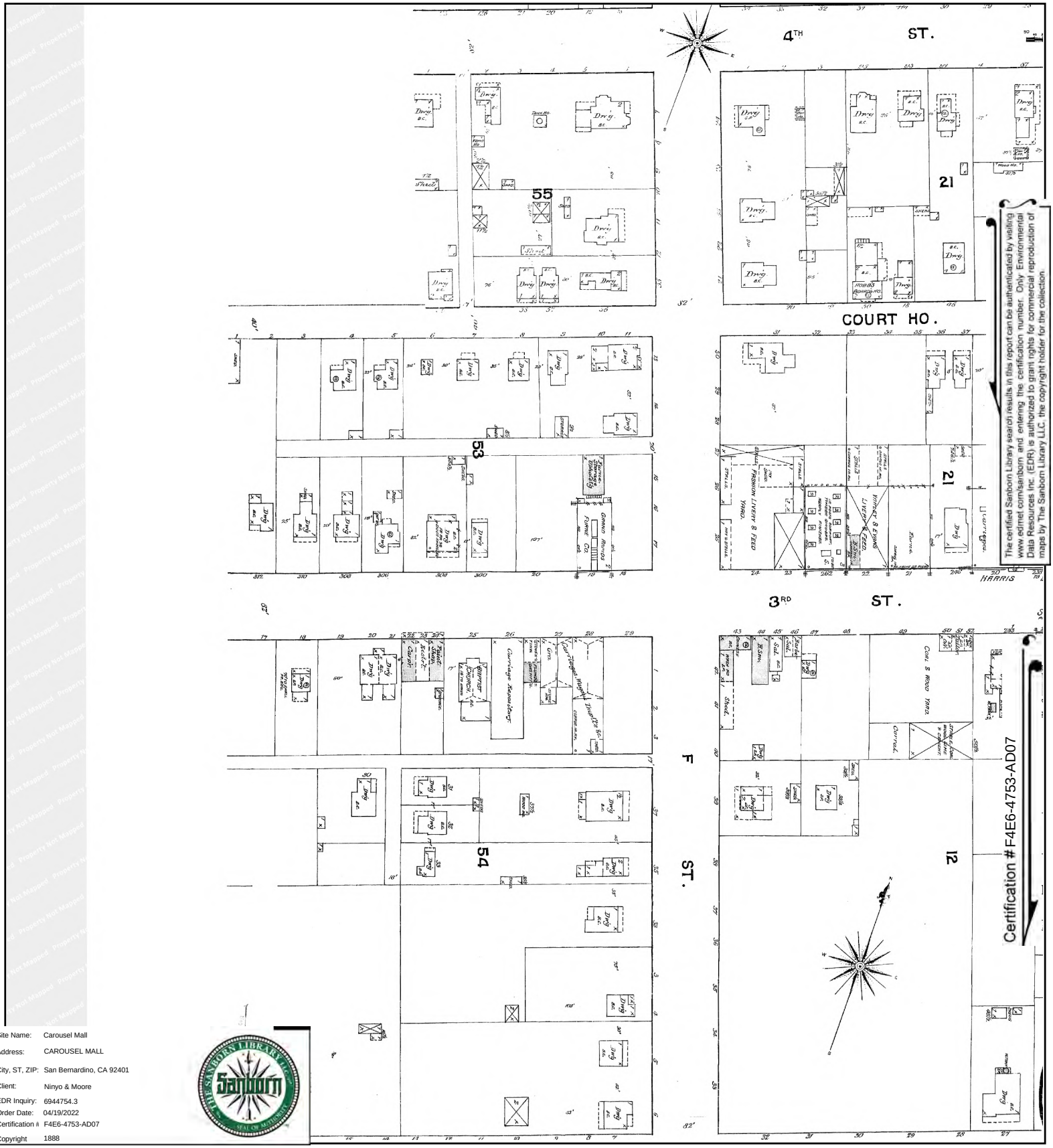

The certified Sanborn Library search results in this report can be authenticated by visiting www.edrnet.com/sanborn and entering the certification number. Only Environmental Data Resources Inc. (EDR) is authorized to grant rights for commercial reproduction of maps by The Sanborn Library LLC, the copyright holder for the collection.

Site Name:	Carousel Mall
Address:	CAROUSEL MALL
City, ST, ZIP:	San Bernardino, CA 92401
Client:	Ninyo & Moore
EDR Inquiry:	6944754.3
Order Date:	04/19/2022
Certification #	F4E6-4753-AD07
Copyright	1888

This Certified Sanborn Map combines the following sheets.
Outlined areas indicate map sheets within the collection.

0 Feet 150 300 600

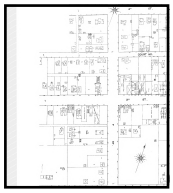

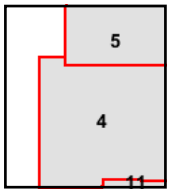

Volume 1, Sheet 5
Volume 1, Sheet 4

N

Certified Sanborn® Map

1887

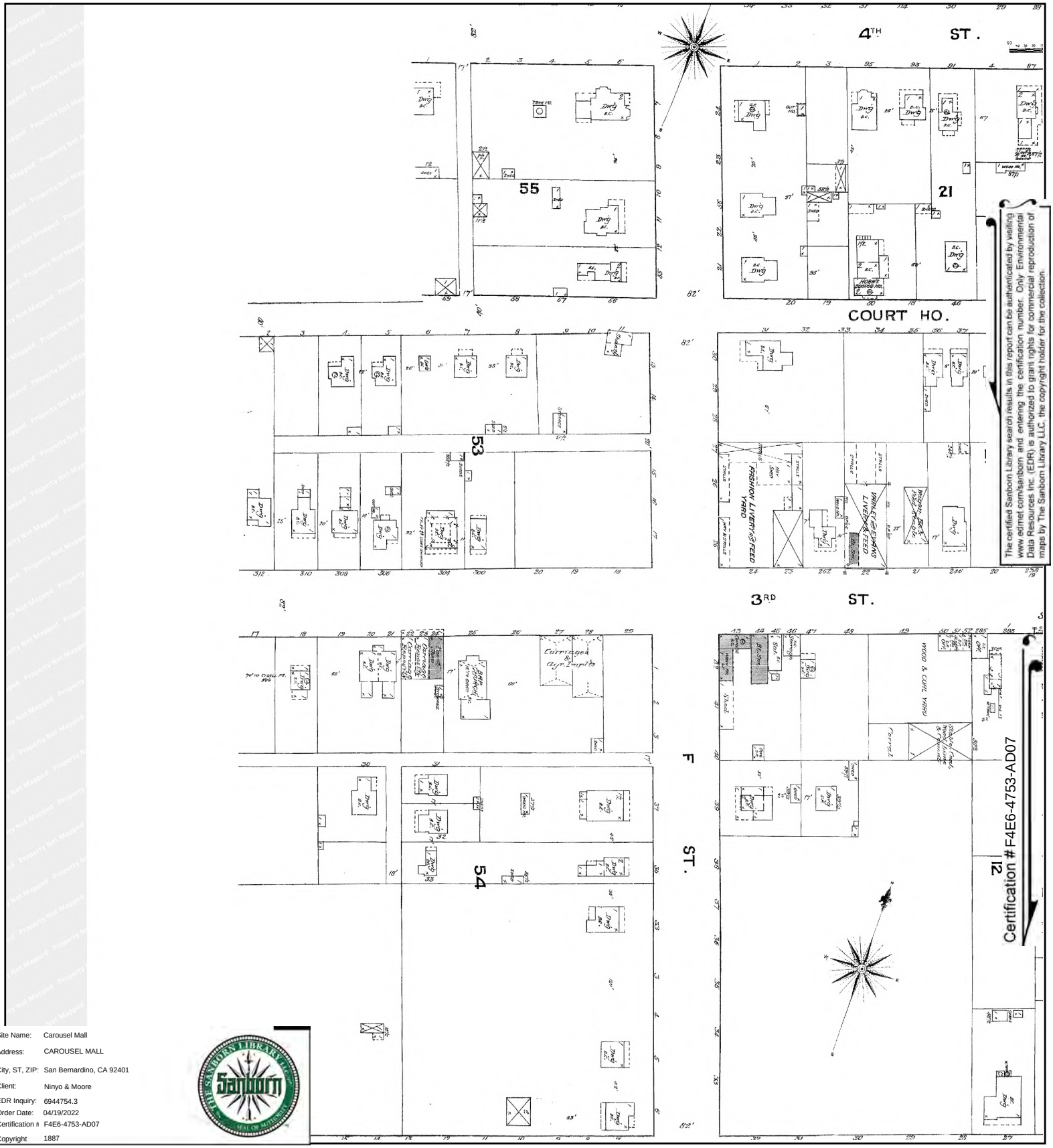

The certified Sanborn Library search results in this report can be authenticated by visiting www.edrnet.com/sanborn and entering the certification number. Only Environmental Data Resources Inc. (EDR) is authorized to grant rights for commercial reproduction of maps by The Sanborn Library LLC, the copyright holder for the collection.

Site Name:	Carousel Mall
Address:	CAROUSEL MALL
City, ST, ZIP:	San Bernardino, CA 92401
Client:	Ninyo & Moore
EDR Inquiry:	6944754.3
Order Date:	04/19/2022
Certification #	F4E6-4753-AD07
Copyright	1887

This Certified Sanborn Map combines the following sheets.
Outlined areas indicate map sheets within the collection.

0 Feet 150 300 600



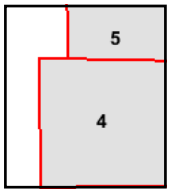

Volume 1, Sheet 5
Volume 1, Sheet 4

N

Certified Sanborn® Map

The certified Sanborn Library search results in this report can be authenticated by visiting www.edrnet.com/sanborn and entering the certification number. Only Environmental Data Resources Inc. (EDR) is authorized to grant rights for commercial reproduction of maps by The Sanborn Library LLC, the copyright holder for the collection.

Certification # F4E6-4753-AD07

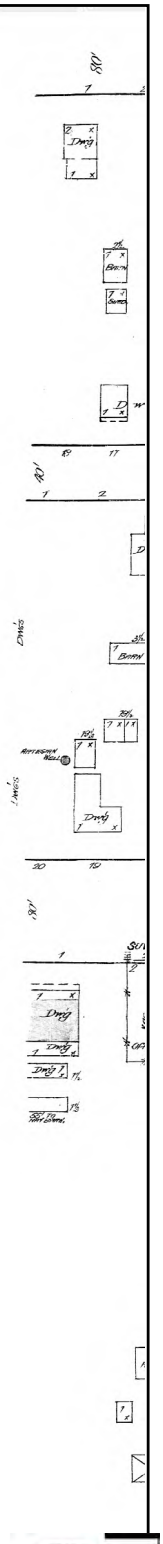

Site Name:	Carousel Mall
Address:	CAROUSEL MALL
City, ST, ZIP:	San Bernardino, CA 92401
Client:	Ninyo & Moore
EDR Inquiry:	6944754.3
Order Date:	04/19/2022
Certification #	F4E6-4753-AD07
Copyright	1885

This Certified Sanborn Map combines the following sheets.
Outlined areas indicate map sheets within the collection.

0 Feet 150 300 600



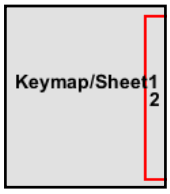

Volume 1, Sheet 2

N

Carousel Mall

CAROUSEL MALL

San Bernardino, CA 92401

Inquiry Number: 6944754.3

April 19, 2022

Certified Sanborn® Map Report

6 Armstrong Road, 4th floor
Shelton, CT 06484
Toll Free: 800.352.0050
www.edrnet.com

Certified Sanborn® Map Report

04/19/22

Site Name:	Client Name:
Carousel Mall	Ninyo & Moore
CAROUSEL MALL	475 Goddard
San Bernardino, CA 92401	Irvine, CA 92618
EDR Inquiry # 6944754.3	Contact: Sonia Cisneros

The Sanborn Library has been searched by EDR and maps covering the target property location as provided by Ninyo & Moore were identified for the years listed below. The Sanborn Library is the largest, most complete collection of fire insurance maps. The collection includes maps from Sanborn, Bromley, Perris & Browne, Hopkins, Barlow, and others. Only Environmental Data Resources Inc. (EDR) is authorized to grant rights for commercial reproduction of maps by the Sanborn Library LLC, the copyright holder for the collection. Results can be authenticated by visiting www.edrnet.com/sanborn.

The Sanborn Library is continually enhanced with newly identified map archives. This report accesses all maps in the collection as of the day this report was generated.

Certified Sanborn Results:

Certification # F4E6-4753-AD07

PO # 211871001

Project Carousel Mall

Maps Provided:

1969	1953
1963	1951
1961	1950
1959	1906
1958	1894
1957	
1956	
1954	

Sanborn® Library search results

Certification #: F4E6-4753-AD07

The Sanborn Library includes more than 1.2 million fire insurance maps from Sanborn, Bromley, Perris & Browne, Hopkins, Barlow and others which track historical property usage in approximately 12,000 American cities and towns. Collections searched:

- ✔ Library of Congress
- ✔ University Publications of America
- ✔ EDR Private Collection

The Sanborn Library LLC Since 1866™

Limited Permission To Make Copies

Ninyo & Moore (the client) is permitted to make up to FIVE photocopies of this Sanborn Map transmittal and each fire insurance map accompanying this report solely for the limited use of its customer. No one other than the client is authorized to make copies. Upon request made directly to an EDR Account Executive, the client may be permitted to make a limited number of additional photocopies. This permission is conditioned upon compliance by the client, its customer and their agents with EDR's copyright policy; a copy of which is available upon request.

Disclaimer - Copyright and Trademark Notice

This Report contains certain information obtained from a variety of public and other sources reasonably available to Environmental Data Resources, Inc. It cannot be concluded from this Report that coverage information for the target and surrounding properties does not exist from other sources. NO WARRANTY EXPRESSED OR IMPLIED, IS MADE WHATSOEVER IN CONNECTION WITH THIS REPORT. ENVIRONMENTAL DATA RESOURCES, INC. SPECIFICALLY DISCLAIMS THE MAKING OF ANY SUCH WARRANTIES, INCLUDING WITHOUT LIMITATION, MERCHANTABILITY OR FITNESS FOR A PARTICULAR USE OR PURPOSE. ALL RISK IS ASSUMED BY THE USER. IN NO EVENT SHALL ENVIRONMENTAL DATA RESOURCES, INC. BE LIABLE TO ANYONE, WHETHER ARISING OUT OF ERRORS OR OMISSIONS, NEGLIGENCE, ACCIDENT OR ANY OTHER CAUSE, FOR ANY LOSS OF DAMAGE, INCLUDING, WITHOUT LIMITATION, SPECIAL, INCIDENTAL, CONSEQUENTIAL, OR EXEMPLARY DAMAGES. ANY LIABILITY ON THE PART OF ENVIRONMENTAL DATA RESOURCES, INC. IS STRICTLY LIMITED TO A REFUND OF THE AMOUNT PAID FOR THIS REPORT. Purchaser accepts this Report "AS IS". Any analyses, estimates, ratings, environmental risk levels or risk codes provided in this Report are provided for illustrative purposes only, and are not intended to provide, nor should they be interpreted as providing any facts regarding, or prediction or forecast of, any environmental risk for any property. Only a Phase I Environmental Site Assessment performed by an environmental professional can provide information regarding the environmental risk for any property. Additionally, the information provided in this Report is not to be construed as legal advice.

Copyright 2022 by Environmental Data Resources, Inc. All rights reserved. Reproduction in any media or format, in whole or in part, of any report or map of Environmental Data Resources, Inc., or its affiliates, is prohibited without prior written permission.

EDR and its logos (including Sanborn and Sanborn Map) are trademarks of Environmental Data Resources, Inc. or its affiliates. All other trademarks used herein are the property of their respective owners.

Sanborn Sheet Key

This Certified Sanborn Map Report is based upon the following Sanborn Fire Insurance map sheets.

1969 Source Sheets


Volume 1, Sheet 20
1969

Volume 1, Sheet 36
1969

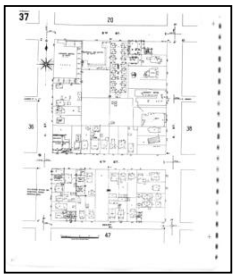
Volume 1, Sheet 37
1969

Volume 1, Sheet 46
1969

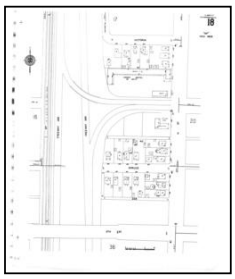
Volume 1, Sheet 18
1969

1963 Source Sheets

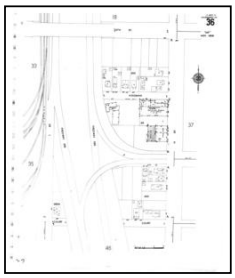
Volume 1, Sheet 36
1963

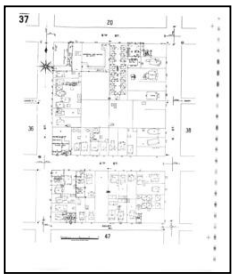
Volume 1, Sheet 37
1963


Volume 1, Sheet 18
1963

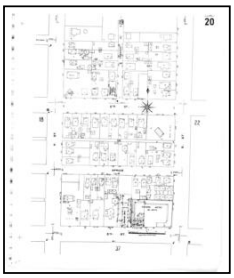
Volume 1, Sheet 20
1963

1961 Source Sheets


Volume 1, Sheet 18
1961


Volume 1, Sheet 20
1961


Volume 1, Sheet 36
1961


Volume 1, Sheet 37
1961

Sanborn Sheet Key

This Certified Sanborn Map Report is based upon the following Sanborn Fire Insurance map sheets.

1959 Source Sheets

Volume 1, Sheet 18
1959

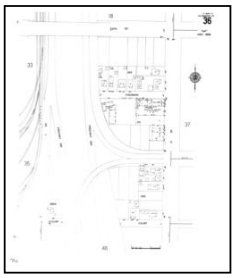
Volume 1, Sheet 36
1959


Volume 1, Sheet 37
1959

Volume 1, Sheet 20
1959

1958 Source Sheets


Volume 1, Sheet 20
1958

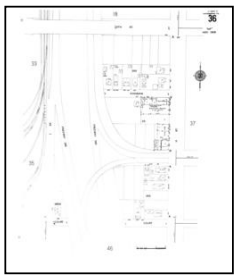
Volume 1, Sheet 36
1958


Volume 1, Sheet 37
1958

Volume 1, Sheet 46
1958


Volume 1, Sheet 18
1958

1957 Source Sheets


Volume 1, Sheet 18
1957

Volume 1, Sheet 20
1957

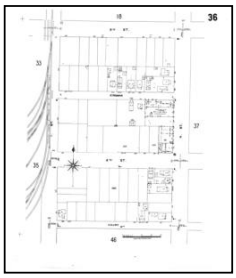
Volume 1, Sheet 36
1957


Volume 1, Sheet 37
1957

Sanborn Sheet Key

This Certified Sanborn Map Report is based upon the following Sanborn Fire Insurance map sheets.

1956 Source Sheets


Volume 1, Sheet 18
1956


Volume 1, Sheet 20
1956

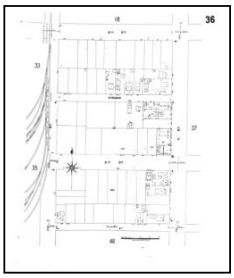
Volume 1, Sheet 36
1956

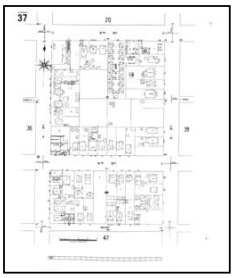
Volume 1, Sheet 37
1956

1954 Source Sheets

Volume 1, Sheet 36
1954


Volume 1, Sheet 37
1954


Volume 1, Sheet 38
1954


Volume 1, Sheet 18
1954

Volume 1, Sheet 20
1954

1953 Source Sheets


Volume 1, Sheet 20
1953

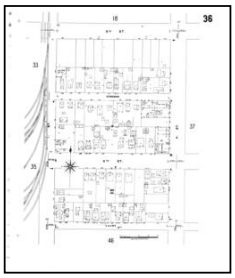
Volume 1, Sheet 36
1953


Volume 1, Sheet 37
1953


Volume 1, Sheet 38
1953

Sanborn Sheet Key

This Certified Sanborn Map Report is based upon the following Sanborn Fire Insurance map sheets.

1953 Source Sheets



Volume 1, Sheet 18
1953

1951 Source Sheets

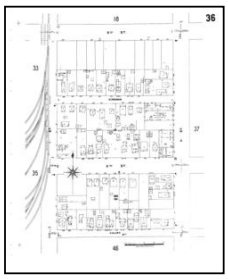

Volume 1, Sheet 36
1951



Volume 1, Sheet 18
1951

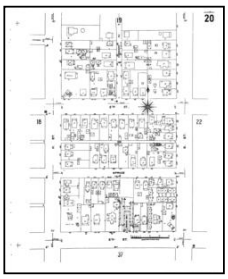

Volume 1, Sheet 20
1951



Volume 1, Sheet 37
1951

1950 Source Sheets



Volume 1, Sheet 18
1950

Volume 1, Sheet 20
1950

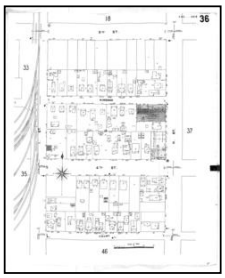

Volume 1, Sheet 36
1950



Volume 1, Sheet 37
1950

1906 Source Sheets

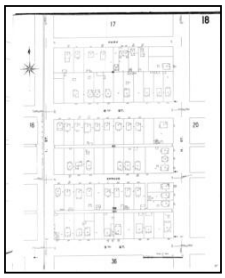

Volume 1, Sheet 18
1906



Volume 1, Sheet 20
1906



Volume 1, Sheet 36
1906

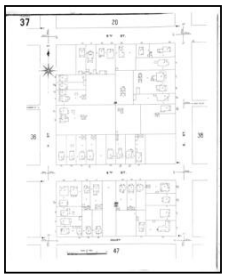

Volume 1, Sheet 37
1906

Sanborn Sheet Key

This Certified Sanborn Map Report is based upon the following Sanborn Fire Insurance map sheets.

1894 Source Sheets

Volume 1, Sheet 12
1894

Volume 1, Sheet 13
1894



Volume 1, Sheet 7
1894

Certified Sanborn® Map

1969

Site Name: Carousel Mall
Address: CAROUSEL MALL
City, ST, ZIP: San Bernardino, CA 92401
Client: Ninyo & Moore
EDR Inquiry: 6944754.3
Order Date: 04/19/2022
Certification # F4E6-4753-AD07
Copyright 1969

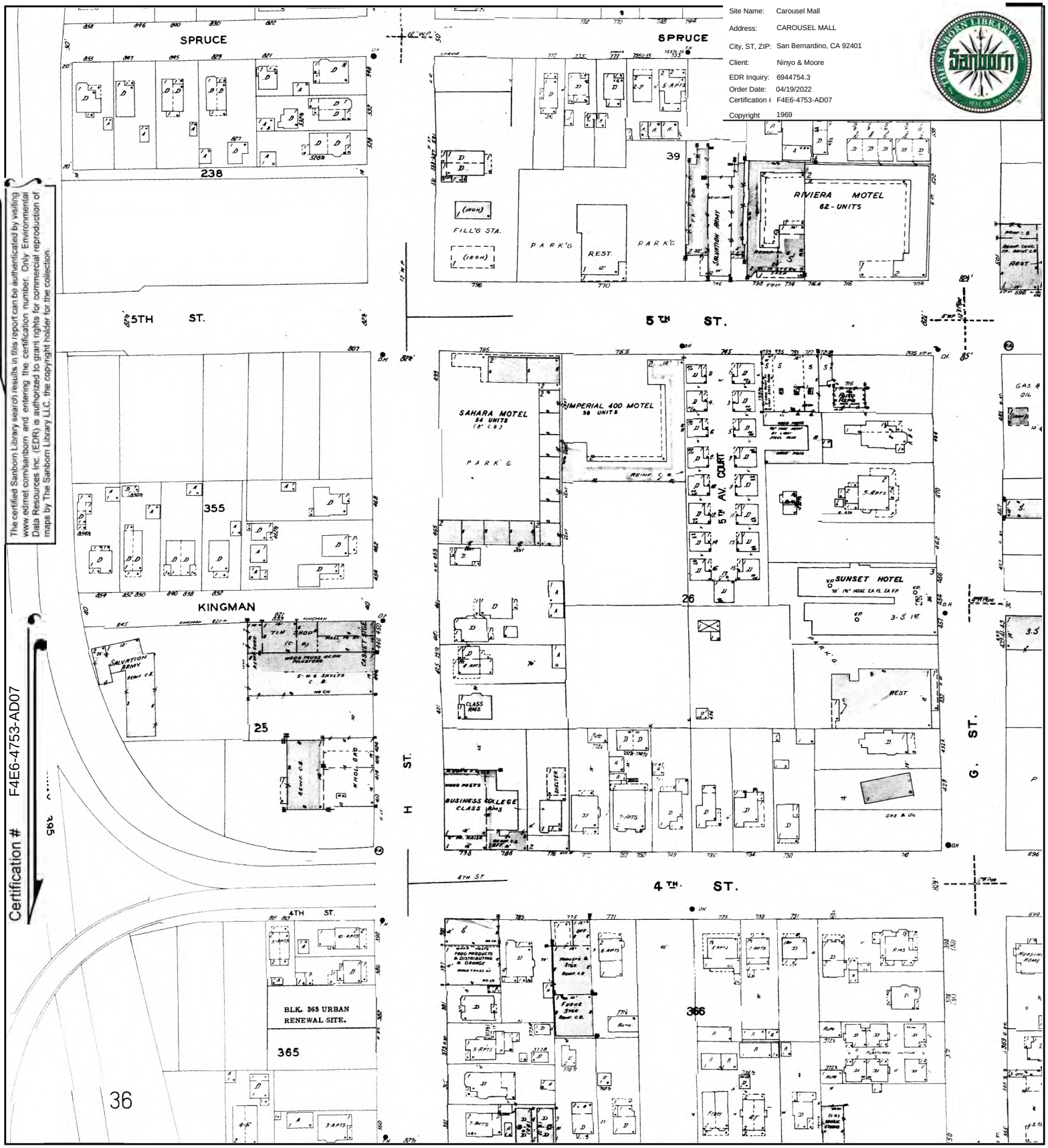

Certification # F4E6-4753-AD07

The certified Sanborn Library search results in this report can be authenticated by visiting www.edrnet.com/sanborn and entering the certification number. Only Environmental Data Resources Inc. (EDR) is authorized to grant rights for commercial reproduction of maps by The Sanborn Library LLC, the copyright holder for the collection.

This Certified Sanborn Map combines the following sheets.
Outlined areas indicate map sheets within the collection.

0 Feet 150 300 600

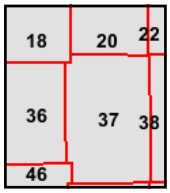

Volume 1, Sheet 18
Volume 1, Sheet 46
Volume 1, Sheet 37
Volume 1, Sheet 36
Volume 1, Sheet 20

N

Certified Sanborn® Map

1963

Site Name: Carousel Mall
Address: CAROUSEL MALL
City, ST, ZIP: San Bernardino, CA 92401
Client: Ninyo & Moore
EDR Inquiry: 6944754.3
Order Date: 04/19/2022
Certification # F4E6-4753-AD07
Copyright 1963

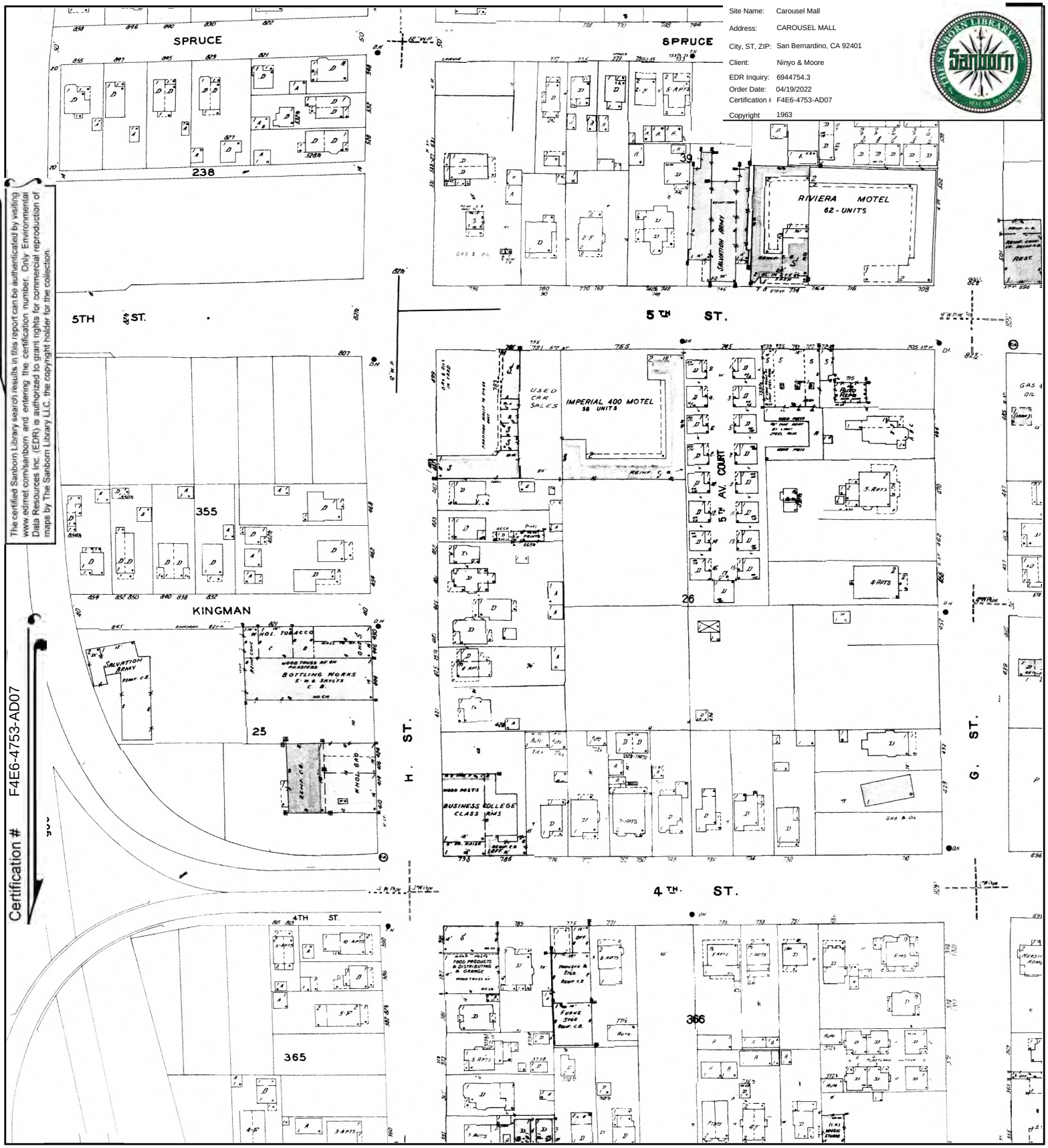

The certified Sanborn Library search results in this report can be authenticated by visiting www.edrnet.com/sanborn and entering the certification number. Only Environmental Data Resources Inc. (EDR) is authorized to grant rights for commercial reproduction of maps by The Sanborn Library LLC, the copyright holder for the collection.

Certification # F4E6-4753-AD07

This Certified Sanborn Map combines the following sheets.
Outlined areas indicate map sheets within the collection.

0 Feet 150 300 600

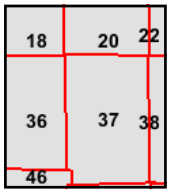

Volume 1, Sheet 20
Volume 1, Sheet 18
Volume 1, Sheet 37
Volume 1, Sheet 36

N

Certified Sanborn® Map

1961

Site Name: Carousel Mall
Address: CAROUSEL MALL
City, ST, ZIP: San Bernardino, CA 92401
Client: Ninyo & Moore
EDR Inquiry: 6944754.3
Order Date: 04/19/2022
Certification # F4E6-4753-AD07
Copyright 1961

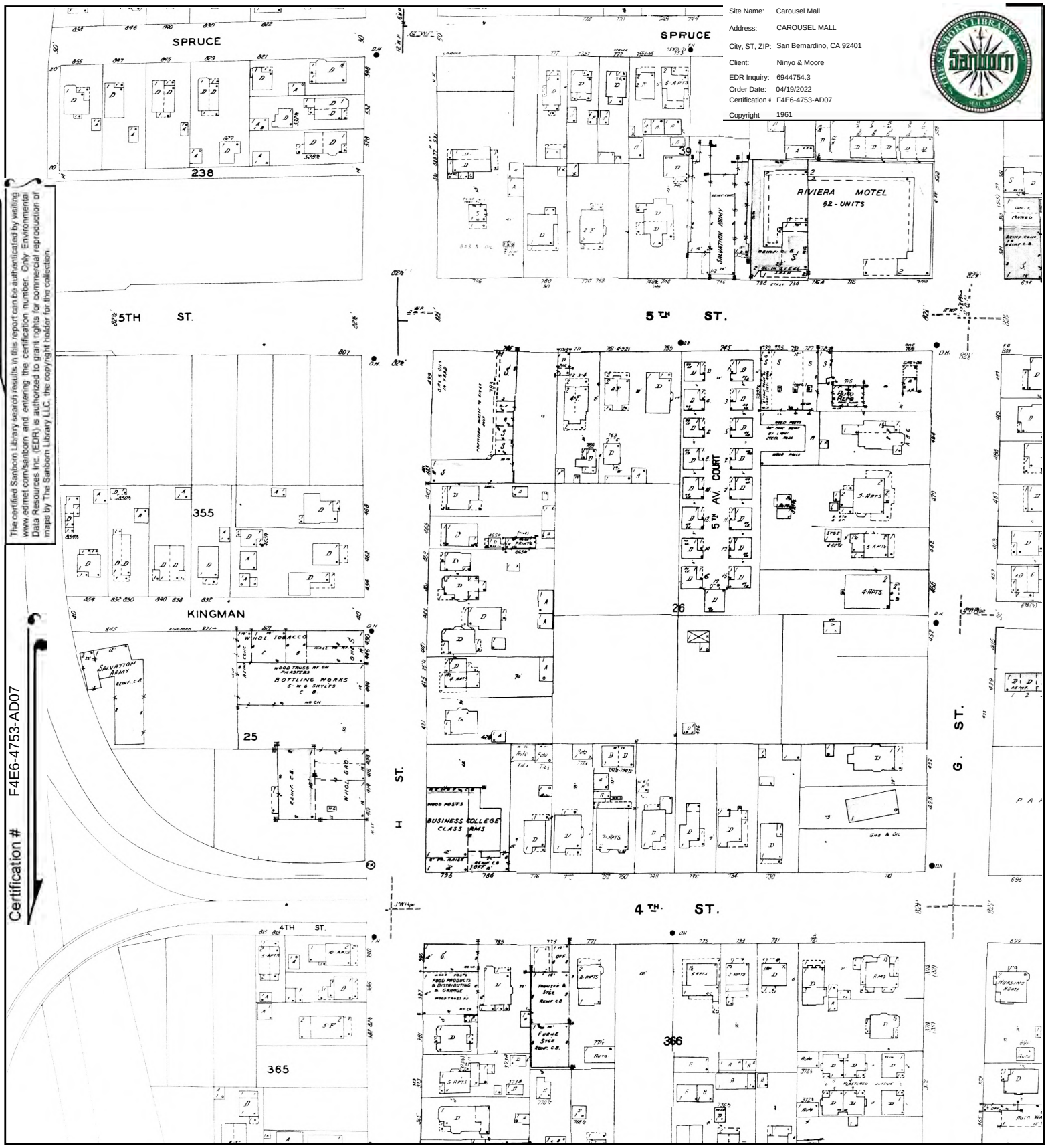

The certified Sanborn Library search results in this report can be authenticated by visiting www.edrnet.com/sanborn and entering the certification number. Only Environmental Data Resources Inc. (EDR) is authorized to grant rights for commercial reproduction of maps by The Sanborn Library LLC, the copyright holder for the collection.

Certification # F4E6-4753-AD07

This Certified Sanborn Map combines the following sheets.
Outlined areas indicate map sheets within the collection.

0 Feet 150 300 600

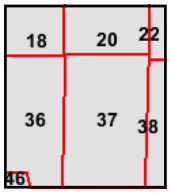

Volume 1, Sheet 37
Volume 1, Sheet 36
Volume 1, Sheet 20
Volume 1, Sheet 18

N

Certified Sanborn® Map

1959

Site Name: Carousel Mall
Address: CAROUSEL MALL
City, ST, ZIP: San Bernardino, CA 92401
Client: Ninyo & Moore
EDR Inquiry: 6944754.3
Order Date: 04/19/2022
Certification # F4E6-4753-AD07
Copyright 1959

The certified Sanborn Library search results in this report can be authenticated by visiting www.edrnet.com/sanborn and entering the certification number. Only Environmental Data Resources Inc. (EDR) is authorized to grant rights for commercial reproduction of maps by The Sanborn Library LLC, the copyright holder for the collection.

Certification # F4E6-4753-AD07

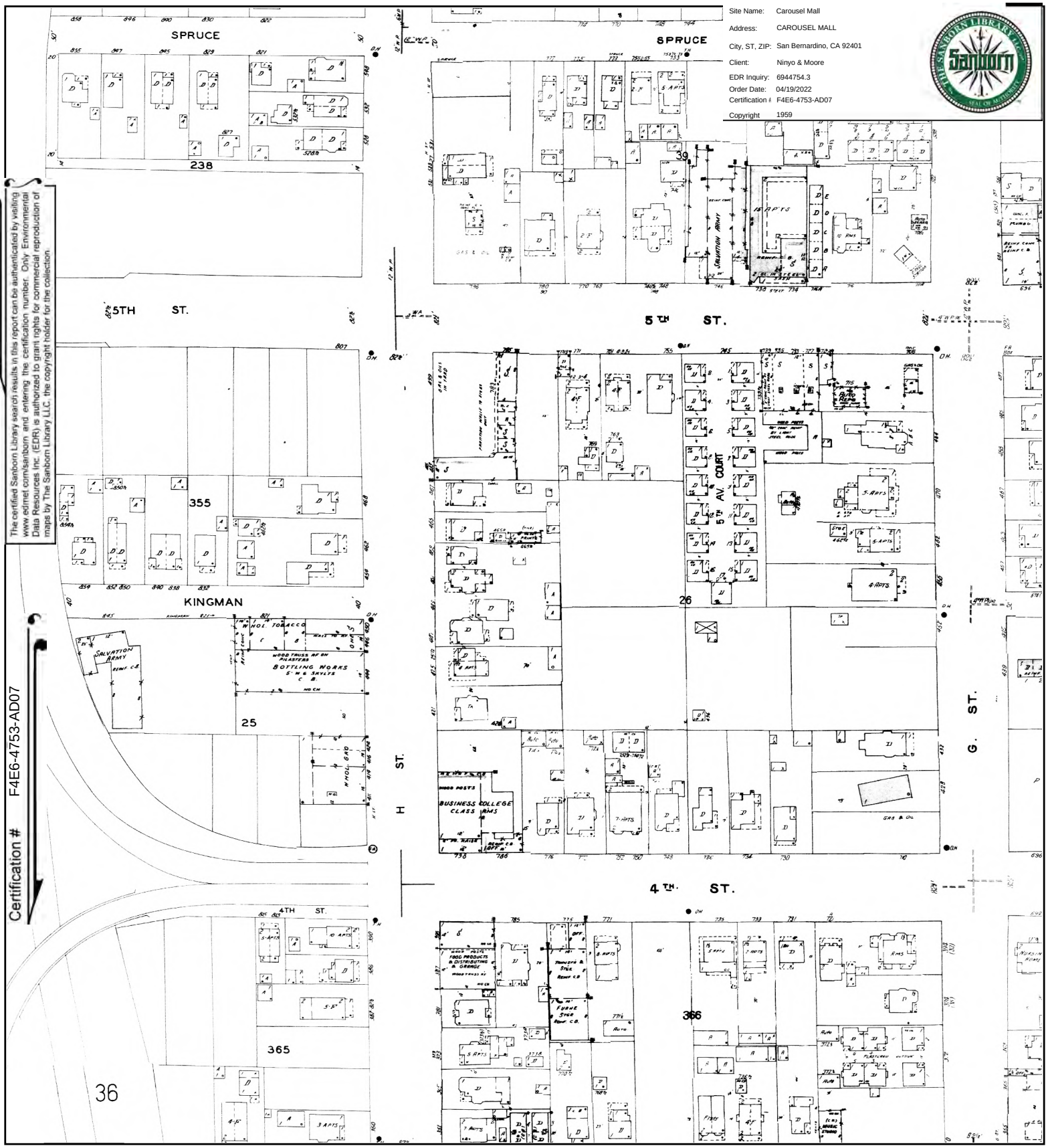

This Certified Sanborn Map combines the following sheets.
Outlined areas indicate map sheets within the collection.

0 Feet 150 300 600

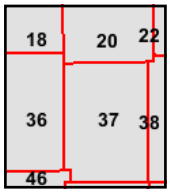

Volume 1, Sheet 20
Volume 1, Sheet 37
Volume 1, Sheet 36
Volume 1, Sheet 18

N

Certified Sanborn® Map

1958

Site Name: Carousel Mall
Address: CAROUSEL MALL
City, ST, ZIP: San Bernardino, CA 92401
Client: Ninyo & Moore
EDR Inquiry: 6944754.3
Order Date: 04/19/2022
Certification # F4E6-4753-AD07
Copyright 1958

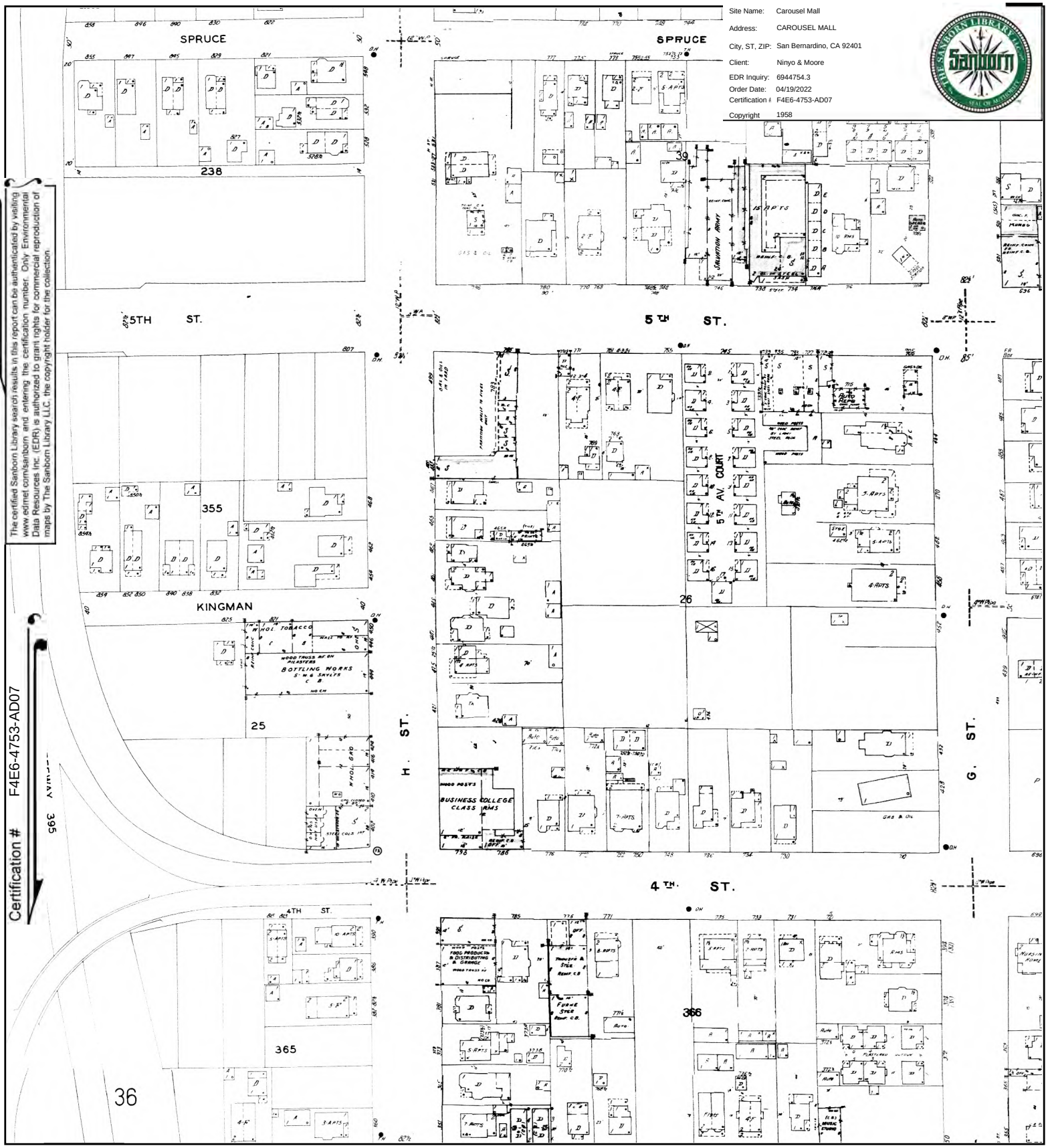

The certified Sanborn Library search results in this report can be authenticated by visiting www.edrnet.com/sanborn and entering the certification number. Only Environmental Data Resources Inc. (EDR) is authorized to grant rights for commercial reproduction of maps by The Sanborn Library LLC, the copyright holder for the collection.

Certification # F4E6-4753-AD07

This Certified Sanborn Map combines the following sheets.
Outlined areas indicate map sheets within the collection.

0 Feet 150 300 600

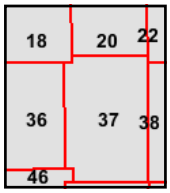

Volume 1, Sheet 18
Volume 1, Sheet 46
Volume 1, Sheet 37
Volume 1, Sheet 36
Volume 1, Sheet 20

N

Certified Sanborn® Map

1957

Site Name: Carousel Mall
Address: CAROUSEL MALL
City, ST, ZIP: San Bernardino, CA 92401
Client: Ninyo & Moore
EDR Inquiry: 6944754.3
Order Date: 04/19/2022
Certification # F4E6-4753-AD07
Copyright 1957



The certified Sanborn Library search results in this report can be authenticated by visiting www.edrnet.com/sanborn and entering the certification number. Only Environmental Data Resources Inc. (EDR) is authorized to grant rights for commercial reproduction of maps by The Sanborn Library LLC, the copyright holder for the collection.

Certification # F4E6-4753-AD07

This Certified Sanborn Map combines the following sheets.
Outlined areas indicate map sheets within the collection.

0 Feet 150 300 600



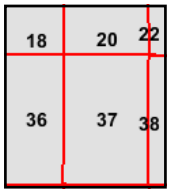

Volume 1, Sheet 37
Volume 1, Sheet 36
Volume 1, Sheet 20
Volume 1, Sheet 18

N

Certified Sanborn® Map

1956

Site Name: Carousel Mall
Address: CAROUSEL MALL
City, ST, ZIP: San Bernardino, CA 92401
Client: Ninyo & Moore
EDR Inquiry: 6944754.3
Order Date: 04/19/2022
Certification # F4E6-4753-AD07
Copyright 1956

The certified Sanborn Library search results in this report can be authenticated by visiting www.edrnet.com/sanborn and entering the certification number. Only Environmental Data Resources Inc. (EDR) is authorized to grant rights for commercial reproduction of maps by The Sanborn Library LLC, the copyright holder for the collection.

Certification # F4E6-4753-AD07

This Certified Sanborn Map combines the following sheets.
Outlined areas indicate map sheets within the collection.

0 Feet 150 300 600

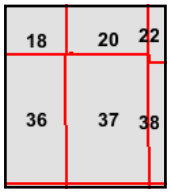

Volume 1, Sheet 37
Volume 1, Sheet 36
Volume 1, Sheet 20
Volume 1, Sheet 18

N

Certified Sanborn® Map

1954

Site Name: Carousel Mall
Address: CAROUSEL MALL
City, ST, ZIP: San Bernardino, CA 92401
Client: Ninyo & Moore
EDR Inquiry: 6944754.3
Order Date: 04/19/2022
Certification # F4E6-4753-AD07
Copyright 1954



The certified Sanborn Library search results in this report can be authenticated by visiting www.edrnet.com/sanborn and entering the certification number. Only Environmental Data Resources Inc. (EDR) is authorized to grant rights for commercial reproduction of maps by The Sanborn Library LLC, the copyright holder for the collection.

Certification # F4E6-4753-AD07

This Certified Sanborn Map combines the following sheets.
Outlined areas indicate map sheets within the collection.

0 Feet 150 300 600

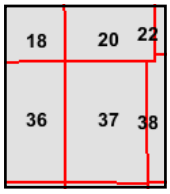

Volume 1, Sheet 20
Volume 1, Sheet 18
Volume 1, Sheet 38
Volume 1, Sheet 37
Volume 1, Sheet 36

N

Certified Sanborn® Map

1953

Site Name: Carousel Mall
Address: CAROUSEL MALL
City, ST, ZIP: San Bernardino, CA 92401
Client: Ninyo & Moore
EDR Inquiry: 6944754.3
Order Date: 04/19/2022
Certification # F4E6-4753-AD07
Copyright 1953

The certified Sanborn Library search results in this report can be authenticated by visiting www.edrnet.com/sanborn and entering the certification number. Only Environmental Data Resources Inc. (EDR) is authorized to grant rights for commercial reproduction of maps by The Sanborn Library LLC, the copyright holder for the collection.

Certification # F4E6-4753-AD07

This Certified Sanborn Map combines the following sheets.
Outlined areas indicate map sheets within the collection.

0 Feet 150 300 600

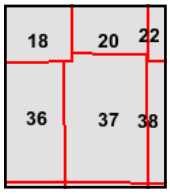

Volume 1, Sheet 18
Volume 1, Sheet 38
Volume 1, Sheet 37
Volume 1, Sheet 36
Volume 1, Sheet 20

N

Certified Sanborn® Map

1951

Site Name: Carousel Mall
Address: CAROUSEL MALL
City, ST, ZIP: San Bernardino, CA 92401
Client: Ninyo & Moore
EDR Inquiry: 6944754.3
Order Date: 04/19/2022
Certification # F4E6-4753-AD07
Copyright 1951

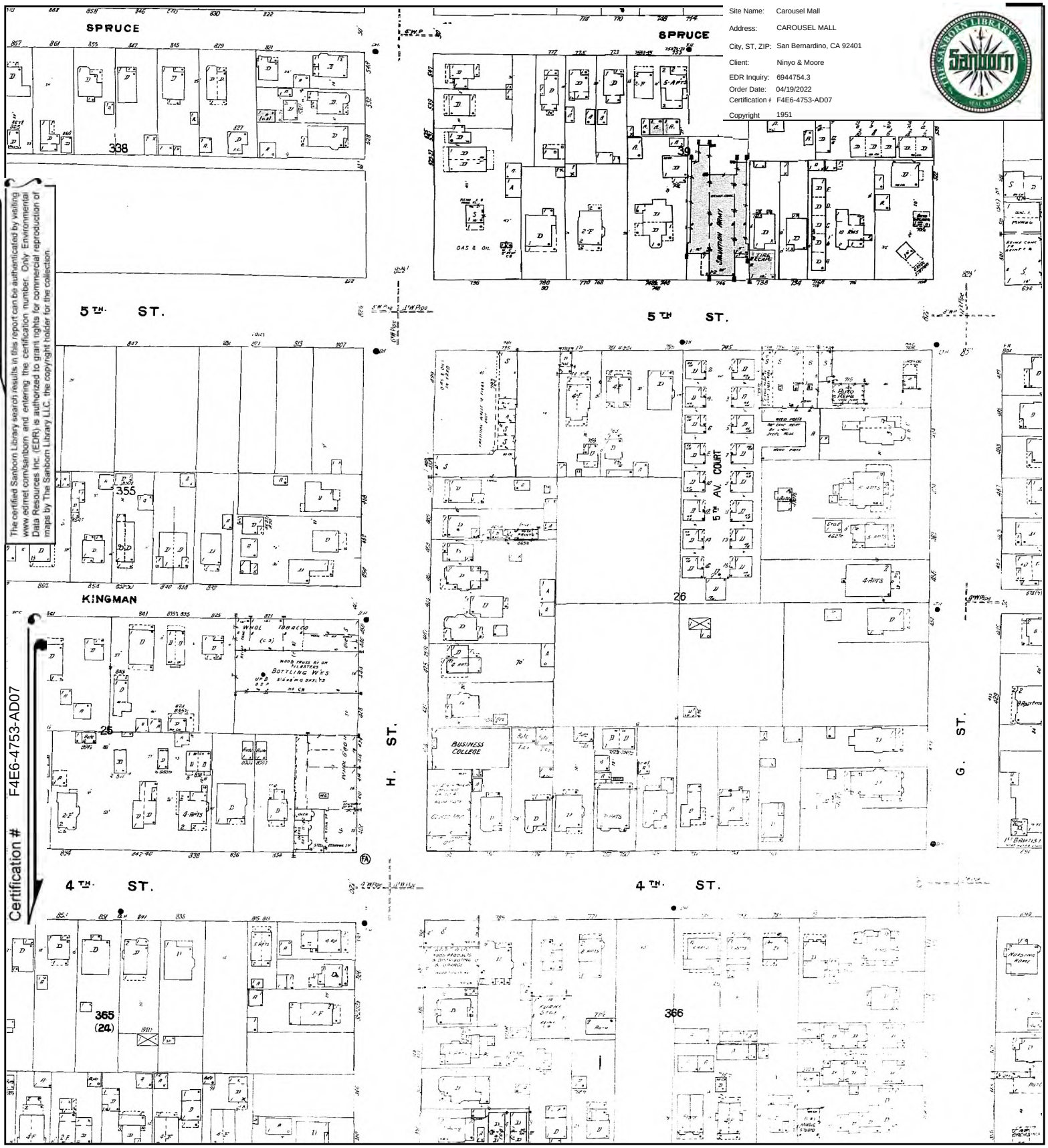

The certified Sanborn Library search results in this report can be authenticated by visiting www.edrnet.com/sanborn and entering the certification number. Only Environmental Data Resources Inc. (EDR) is authorized to grant rights for commercial reproduction of maps by The Sanborn Library LLC, the copyright holder for the collection.

Certification # F4E6-4753-AD07

This Certified Sanborn Map combines the following sheets.
Outlined areas indicate map sheets within the collection.

0 Feet 150 300 600

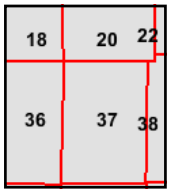

Volume 1, Sheet 37
Volume 1, Sheet 20
Volume 1, Sheet 18
Volume 1, Sheet 36

N

Certified Sanborn® Map

1950

Site Name: Carousel Mall
Address: CAROUSEL MALL
City, ST, ZIP: San Bernardino, CA 92401
Client: Ninyo & Moore
EDR Inquiry: 6944754.3
Order Date: 04/19/2022
Certification # F4E6-4753-AD07
Copyright 1950



The certified Sanborn Library search results in this report can be authenticated by visiting www.edrnet.com/sanborn and entering the certification number. Only Environmental Data Resources Inc. (EDR) is authorized to grant rights for commercial reproduction of maps by The Sanborn Library LLC, the copyright holder for the collection.

This Certified Sanborn Map combines the following sheets.
Outlined areas indicate map sheets within the collection.

0 Feet 150 300 600

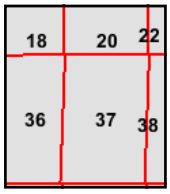

Volume 1, Sheet 37
Volume 1, Sheet 36
Volume 1, Sheet 20
Volume 1, Sheet 18

N

Certified Sanborn® Map

1906

Site Name: Carousel Mall
Address: CAROUSEL MALL
City, ST, ZIP: San Bernardino, CA 92401
Client: Ninyo & Moore
EDR Inquiry: 6944754.3
Order Date: 04/19/2022
Certification # F4E6-4753-AD07
Copyright 1906



The certified Sanborn Library search results in this report can be authenticated by visiting www.edrnet.com/sanborn and entering the certification number. Only Environmental Data Resources Inc. (EDR) is authorized to grant rights for commercial reproduction of maps by The Sanborn Library LLC, the copyright holder for the collection.

Certification # F4E6-4753-AD07

This Certified Sanborn Map combines the following sheets.
Outlined areas indicate map sheets within the collection.

0 Feet 150 300 600



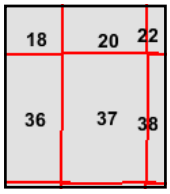

Volume 1, Sheet 37
Volume 1, Sheet 36
Volume 1, Sheet 20
Volume 1, Sheet 18

N

Certified Sanborn® Map

1894

Site Name: Carousel Mall
Address: CAROUSEL MALL
City, ST, ZIP: San Bernardino, CA 92401
Client: Ninyo & Moore
EDR Inquiry: 6944754.3
Order Date: 04/19/2022
Certification # F4E6-4753-AD07
Copyright 1894

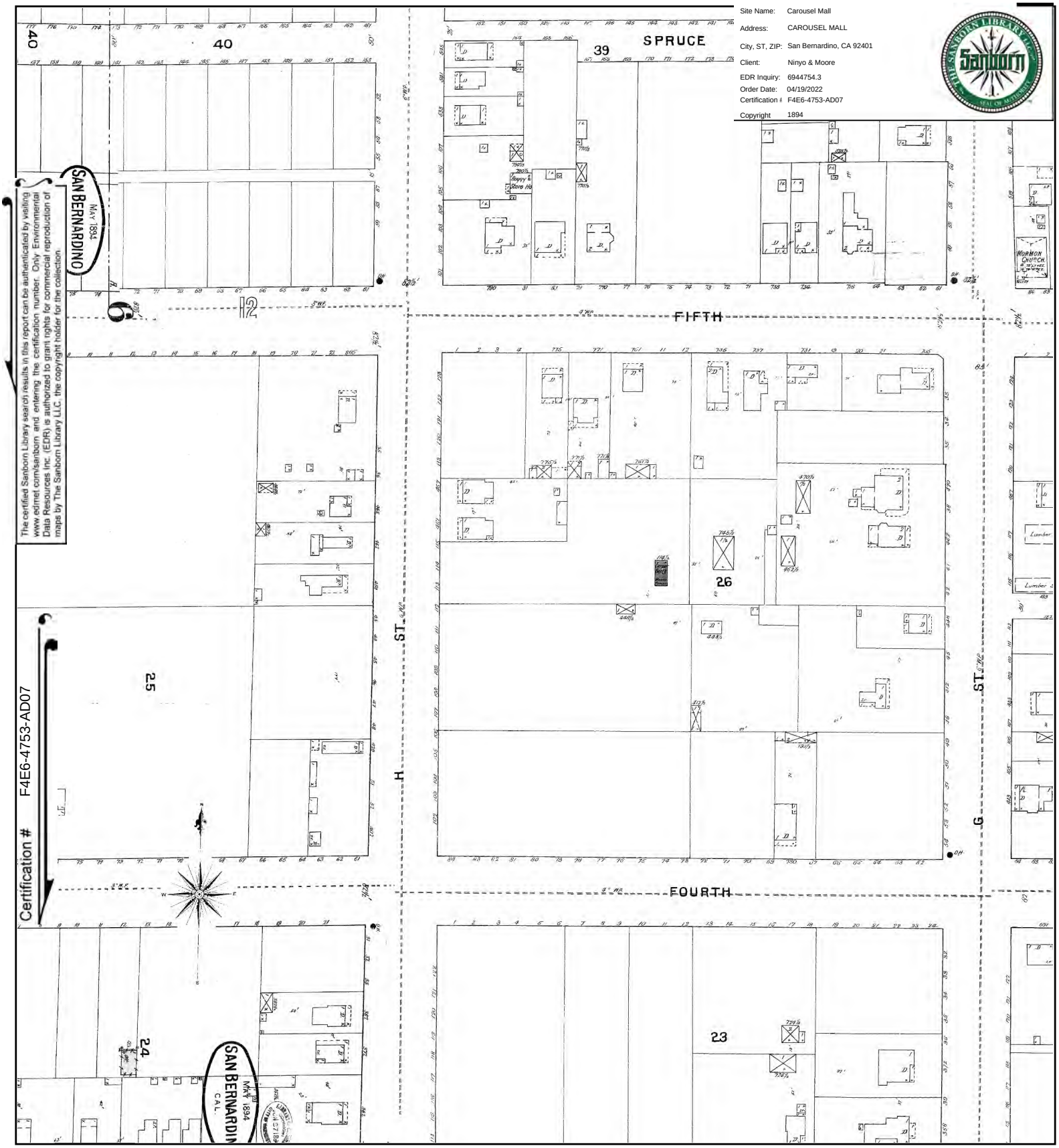

The certified Sanborn Library search results in this report can be authenticated by visiting www.edrnet.com/sanborn and entering the certification number. Only Environmental Data Resources Inc. (EDR) is authorized to grant rights for commercial reproduction of maps by The Sanborn Library LLC, the copyright holder for the collection.

This Certified Sanborn Map combines the following sheets.
Outlined areas indicate map sheets within the collection.

0 Feet 150 300 600

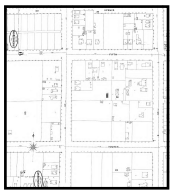

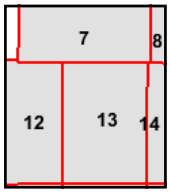

Volume 1, Sheet 7
Volume 1, Sheet 13
Volume 1, Sheet 12

N

Carousel Mall

CAROUSEL MALL

San Bernardino, CA 92401

Inquiry Number: 6944754.3

April 19, 2022

Certified Sanborn® Map Report

6 Armstrong Road, 4th floor
Shelton, CT 06484
Toll Free: 800.352.0050
www.edrnet.com

Certified Sanborn® Map Report

04/19/22

Site Name:	Client Name:
Carousel Mall	Ninyo & Moore
CAROUSEL MALL	475 Goddard
San Bernardino, CA 92401	Irvine, CA 92618
EDR Inquiry # 6944754.3	Contact: Sonia Cisneros

The Sanborn Library has been searched by EDR and maps covering the target property location as provided by Ninyo & Moore were identified for the years listed below. The Sanborn Library is the largest, most complete collection of fire insurance maps. The collection includes maps from Sanborn, Bromley, Perris & Browne, Hopkins, Barlow, and others. Only Environmental Data Resources Inc. (EDR) is authorized to grant rights for commercial reproduction of maps by the Sanborn Library LLC, the copyright holder for the collection. Results can be authenticated by visiting www.edrnet.com/sanborn.

The Sanborn Library is continually enhanced with newly identified map archives. This report accesses all maps in the collection as of the day this report was generated.

Certified Sanborn Results:

Certification # F4E6-4753-AD07

PO # 211871001

Project Carousel Mall

Maps Provided:

1969	1953
1963	1951
1961	1950
1959	1906
1958	1894
1957	1891
1956	1888
1954	1887

Sanborn® Library search results

Certification #: F4E6-4753-AD07

The Sanborn Library includes more than 1.2 million fire insurance maps from Sanborn, Bromley, Perris & Browne, Hopkins, Barlow and others which track historical property usage in approximately 12,000 American cities and towns. Collections searched:

- ✔ Library of Congress
- ✔ University Publications of America
- ✔ EDR Private Collection

The Sanborn Library LLC Since 1866™

Limited Permission To Make Copies

Ninyo & Moore (the client) is permitted to make up to FIVE photocopies of this Sanborn Map transmittal and each fire insurance map accompanying this report solely for the limited use of its customer. No one other than the client is authorized to make copies. Upon request made directly to an EDR Account Executive, the client may be permitted to make a limited number of additional photocopies. This permission is conditioned upon compliance by the client, its customer and their agents with EDR's copyright policy; a copy of which is available upon request.

Disclaimer - Copyright and Trademark Notice

This Report contains certain information obtained from a variety of public and other sources reasonably available to Environmental Data Resources, Inc. It cannot be concluded from this Report that coverage information for the target and surrounding properties does not exist from other sources. NO WARRANTY EXPRESSED OR IMPLIED, IS MADE WHATSOEVER IN CONNECTION WITH THIS REPORT. ENVIRONMENTAL DATA RESOURCES, INC. SPECIFICALLY DISCLAIMS THE MAKING OF ANY SUCH WARRANTIES, INCLUDING WITHOUT LIMITATION, MERCHANTABILITY OR FITNESS FOR A PARTICULAR USE OR PURPOSE. ALL RISK IS ASSUMED BY THE USER. IN NO EVENT SHALL ENVIRONMENTAL DATA RESOURCES, INC. BE LIABLE TO ANYONE, WHETHER ARISING OUT OF ERRORS OR OMISSIONS, NEGLIGENCE, ACCIDENT OR ANY OTHER CAUSE, FOR ANY LOSS OF DAMAGE, INCLUDING, WITHOUT LIMITATION, SPECIAL, INCIDENTAL, CONSEQUENTIAL, OR EXEMPLARY DAMAGES. ANY LIABILITY ON THE PART OF ENVIRONMENTAL DATA RESOURCES, INC. IS STRICTLY LIMITED TO A REFUND OF THE AMOUNT PAID FOR THIS REPORT. Purchaser accepts this Report "AS IS". Any analyses, estimates, ratings, environmental risk levels or risk codes provided in this Report are provided for illustrative purposes only, and are not intended to provide, nor should they be interpreted as providing any facts regarding, or prediction or forecast of, any environmental risk for any property. Only a Phase I Environmental Site Assessment performed by an environmental professional can provide information regarding the environmental risk for any property. Additionally, the information provided in this Report is not to be construed as legal advice.

Copyright 2022 by Environmental Data Resources, Inc. All rights reserved. Reproduction in any media or format, in whole or in part, of any report or map of Environmental Data Resources, Inc., or its affiliates, is prohibited without prior written permission.

EDR and its logos (including Sanborn and Sanborn Map) are trademarks of Environmental Data Resources, Inc. or its affiliates. All other trademarks used herein are the property of their respective owners.

Sanborn Sheet Key

This Certified Sanborn Map Report is based upon the following Sanborn Fire Insurance map sheets.

1969 Source Sheets



Volume 1, Sheet 22
1969

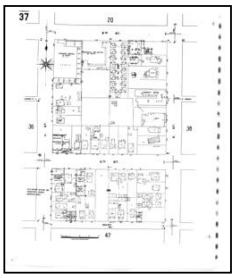

Volume 1, Sheet 37
1969



Volume 1, Sheet 38
1969



Volume 1, Sheet 39
1969



Volume 1, Sheet 24
1969

1963 Source Sheets



Volume 1, Sheet 22
1963



Volume 1, Sheet 24
1963

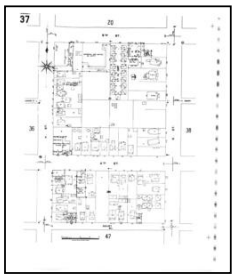

Volume 1, Sheet 37
1963



Volume 1, Sheet 38
1963



Volume 1, Sheet 39
1963

Sanborn Sheet Key

This Certified Sanborn Map Report is based upon the following Sanborn Fire Insurance map sheets.

1961 Source Sheets



Volume 1, Sheet 37
1961



Volume 1, Sheet 38
1961

Volume 1, Sheet 39
1961



Volume 1, Sheet 22
1961



Volume 1, Sheet 24
1961

1959 Source Sheets



Volume 1, Sheet 22
1959



Volume 1, Sheet 37
1959



Volume 1, Sheet 38
1959

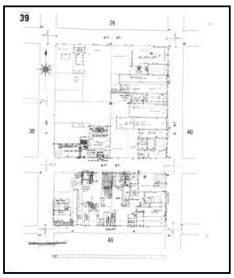

Volume 1, Sheet 39
1959



Volume 1, Sheet 24
1959

Sanborn Sheet Key

This Certified Sanborn Map Report is based upon the following Sanborn Fire Insurance map sheets.

1958 Source Sheets



Volume 1, Sheet 37
1958



Volume 1, Sheet 38
1958

Volume 1, Sheet 39
1958



Volume 1, Sheet 22
1958



Volume 1, Sheet 24
1958

1957 Source Sheets



Volume 1, Sheet 22
1957



Volume 1, Sheet 24
1957



Volume 1, Sheet 37
1957



Volume 1, Sheet 38
1957



Volume 1, Sheet 39
1957

Sanborn Sheet Key

This Certified Sanborn Map Report is based upon the following Sanborn Fire Insurance map sheets.

1956 Source Sheets

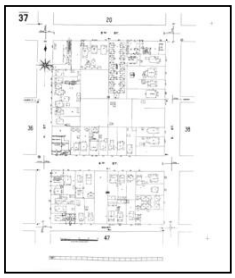
Volume 1, Sheet 37
1956


Volume 1, Sheet 38
1956

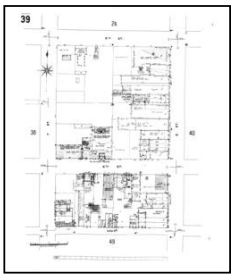
Volume 1, Sheet 39
1956


Volume 1, Sheet 22
1956


Volume 1, Sheet 24
1956

1954 Source Sheets


Volume 1, Sheet 22
1954


Volume 1, Sheet 24
1954


Volume 1, Sheet 37
1954


Volume 1, Sheet 38
1954

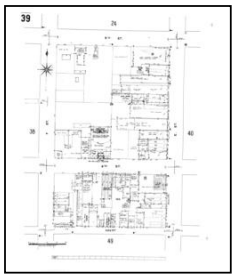
Volume 1, Sheet 39
1954

Sanborn Sheet Key

This Certified Sanborn Map Report is based upon the following Sanborn Fire Insurance map sheets.

1953 Source Sheets


Volume 1, Sheet 37
1953


Volume 1, Sheet 38
1953

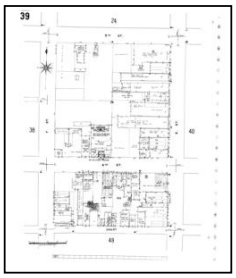
Volume 1, Sheet 39
1953


Volume 1, Sheet 22
1953


Volume 1, Sheet 24
1953

1951 Source Sheets


Volume 1, Sheet 22
1951


Volume 1, Sheet 37
1951


Volume 1, Sheet 38
1951

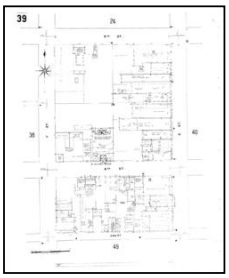
Volume 1, Sheet 39
1951


Volume 1, Sheet 24
1951

Sanborn Sheet Key

This Certified Sanborn Map Report is based upon the following Sanborn Fire Insurance map sheets.

1950 Source Sheets


Volume 1, Sheet 22
1950


Volume 1, Sheet 24
1950


Volume 1, Sheet 37
1950


Volume 1, Sheet 38
1950


Volume 1, Sheet 39
1950

1906 Source Sheets

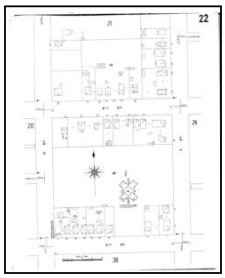
Volume 1, Sheet 22
1906

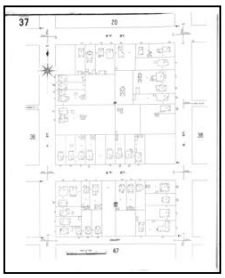
Volume 1, Sheet 37
1906


Volume 1, Sheet 38
1906


Volume 1, Sheet 39
1906

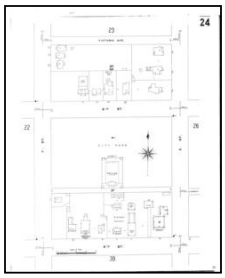
Volume 1, Sheet 24
1906

Sanborn Sheet Key

This Certified Sanborn Map Report is based upon the following Sanborn Fire Insurance map sheets.

1894 Source Sheets

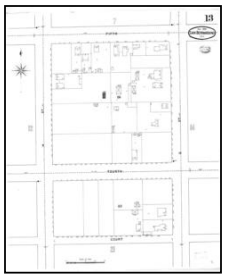

Volume 1, Sheet 13
1894

Volume 1, Sheet 14
1894



Volume 1, Sheet 15
1894



Volume 1, Sheet 8
1894



Volume 1, Sheet 9
1894

1891 Source Sheets

Volume 1, Sheet 5
1891

1888 Source Sheets

Volume 1, Sheet 5
1888

Sanborn Sheet Key

This Certified Sanborn Map Report is based upon the following Sanborn Fire Insurance map sheets.

1887 Source Sheets

Volume 1, Sheet 5
1887

Certified Sanborn® Map

1969

Site Name: Carousel Mall
Address: CAROUSEL MALL
City, ST, ZIP: San Bernardino, CA 92401
Client: Ninyo & Moore
EDR Inquiry: 6944754.3
Order Date: 04/19/2022
Certification # F4E6-4753-AD07
Copyright 1969



This Certified Sanborn Map combines the following sheets.
Outlined areas indicate map sheets within the collection.

0 Feet 150 300 600

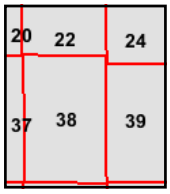

Volume 1, Sheet 24
Volume 1, Sheet 39
Volume 1, Sheet 38
Volume 1, Sheet 37
Volume 1, Sheet 22

N

Certified Sanborn® Map

1963

Site Name: Carousel Mall
Address: CAROUSEL MALL
City, ST, ZIP: San Bernardino, CA 92401
Client: Ninyo & Moore
EDR Inquiry: 6944754.3
Order Date: 04/19/2022
Certification # F4E6-4753-AD07
Copyright 1963

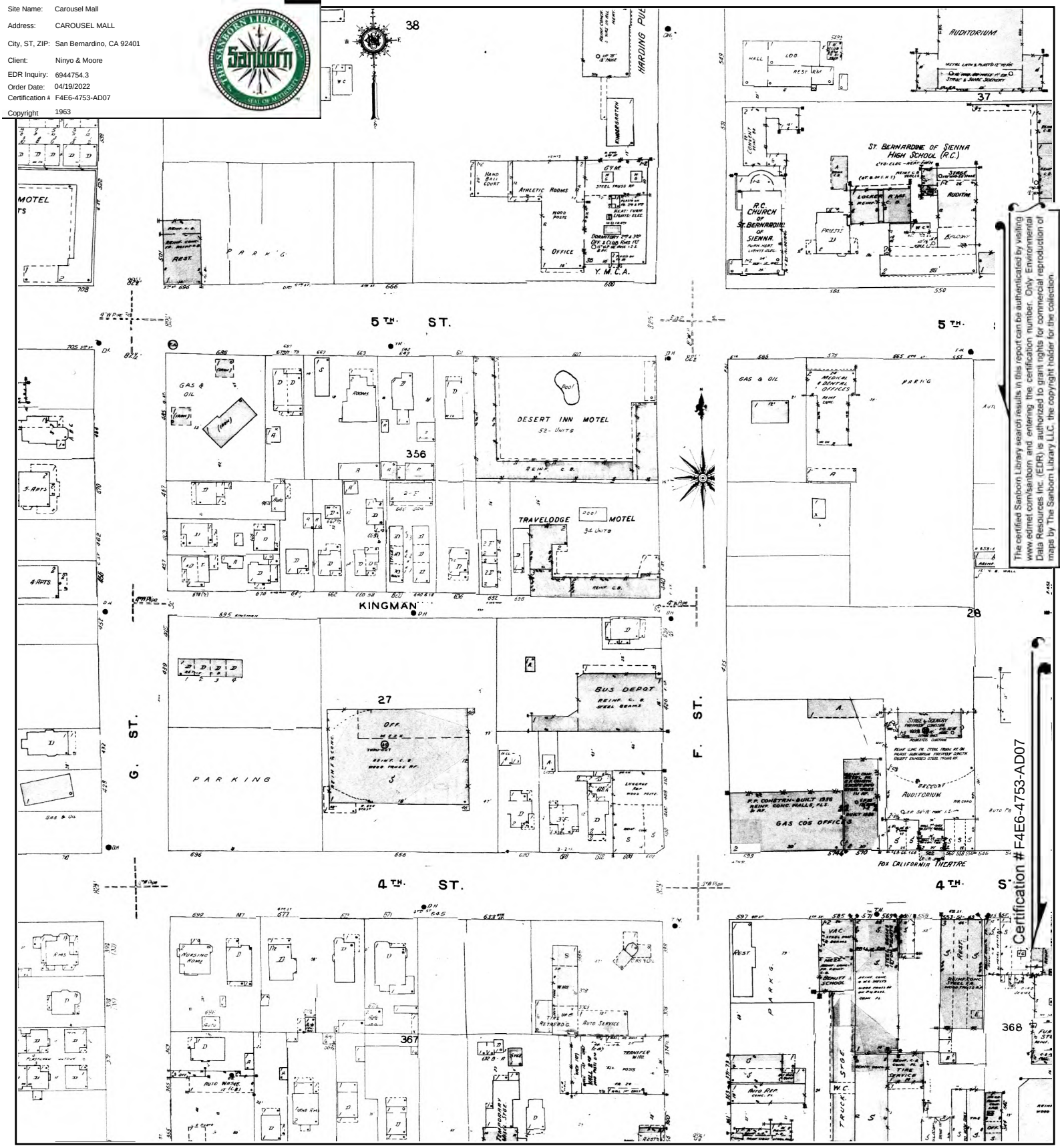

This Certified Sanborn Map combines the following sheets.
Outlined areas indicate map sheets within the collection.

0 Feet 150 300 600



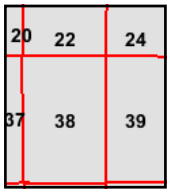

Volume 1, Sheet 39
Volume 1, Sheet 38
Volume 1, Sheet 37
Volume 1, Sheet 24
Volume 1, Sheet 22

N

The certified Sanborn Library search results in this report can be authenticated by visiting www.edrnet.com/sanborn and entering the certification number. Only Environmental Data Resources Inc. (EDR) is authorized to grant rights for commercial reproduction of maps by The Sanborn Library LLC, the copyright holder for the collection.

Certification # F4E6-4753-AD07

Certified Sanborn® Map

1961

Site Name: Carousel Mall
Address: CAROUSEL MALL
City, ST, ZIP: San Bernardino, CA 92401
Client: Ninyo & Moore
EDR Inquiry: 6944754.3
Order Date: 04/19/2022
Certification # F4E6-4753-AD07
Copyright 1961

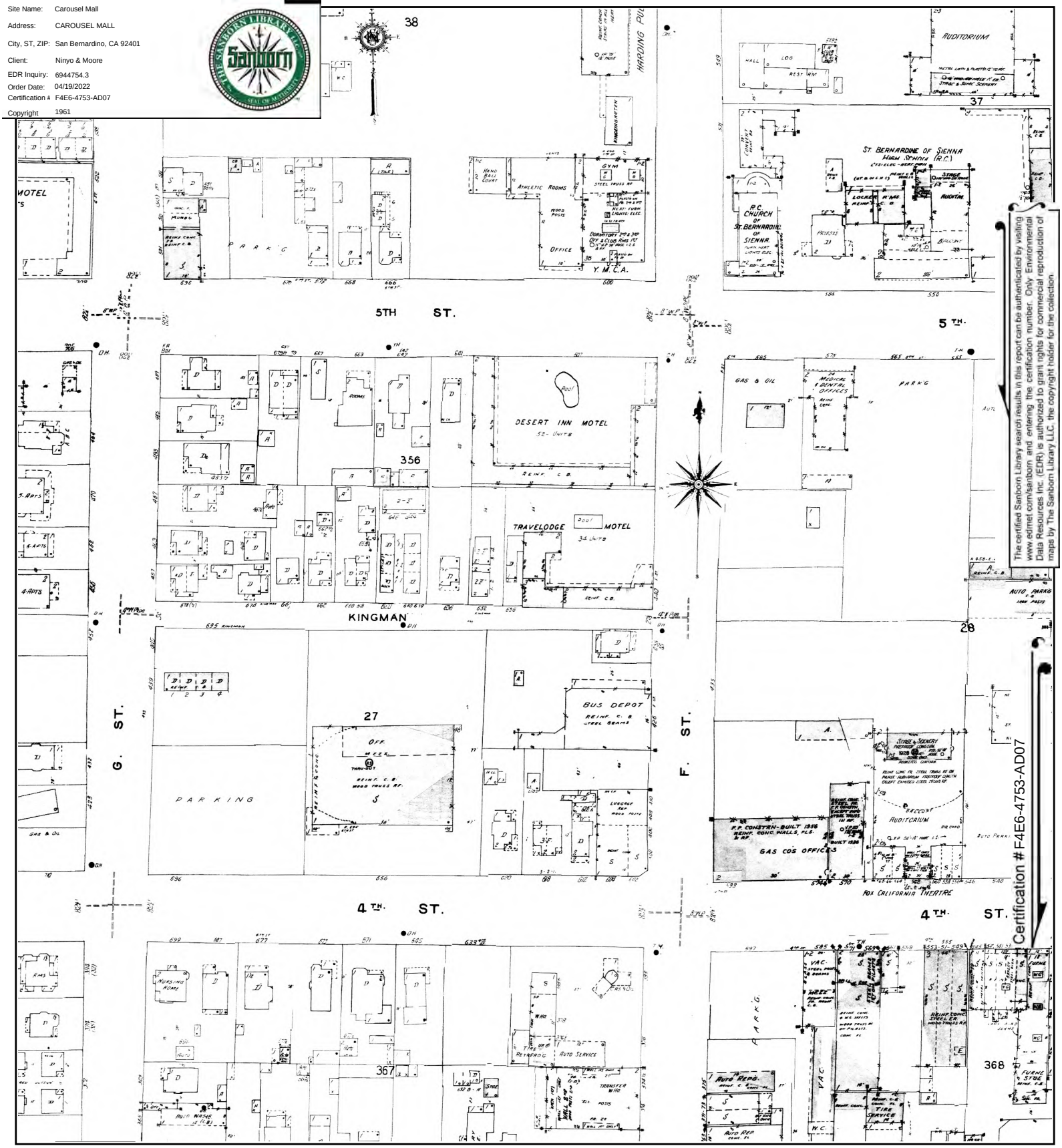

The certified Sanborn Library search results in this report can be authenticated by visiting www.edrnet.com/sanborn and entering the certification number. Only Environmental Data Resources Inc. (EDR) is authorized to grant rights for commercial reproduction of maps by The Sanborn Library LLC, the copyright holder for the collection.

Certification # F4E6-4753-AD07

This Certified Sanborn Map combines the following sheets.
Outlined areas indicate map sheets within the collection.

0 Feet 150 300 600



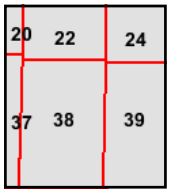

Volume 1, Sheet 24
Volume 1, Sheet 22
Volume 1, Sheet 39
Volume 1, Sheet 38
Volume 1, Sheet 37

N

Certified Sanborn® Map

1959

Site Name: Carousel Mall
Address: CAROUSEL MALL
City, ST, ZIP: San Bernardino, CA 92401
Client: Ninyo & Moore
EDR Inquiry: 6944754.3
Order Date: 04/19/2022
Certification # F4E6-4753-AD07
Copyright 1959



This Certified Sanborn Map combines the following sheets.
Outlined areas indicate map sheets within the collection.

0 Feet 150 300 600

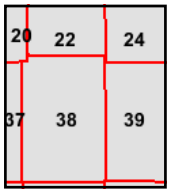

Volume 1, Sheet 24
Volume 1, Sheet 39
Volume 1, Sheet 38
Volume 1, Sheet 37
Volume 1, Sheet 22

N

Certified Sanborn® Map

1958

Site Name: Carousel Mall
Address: CAROUSEL MALL
City, ST, ZIP: San Bernardino, CA 92401
Client: Ninyo & Moore
EDR Inquiry: 6944754.3
Order Date: 04/19/2022
Certification # F4E6-4753-AD07
Copyright 1958

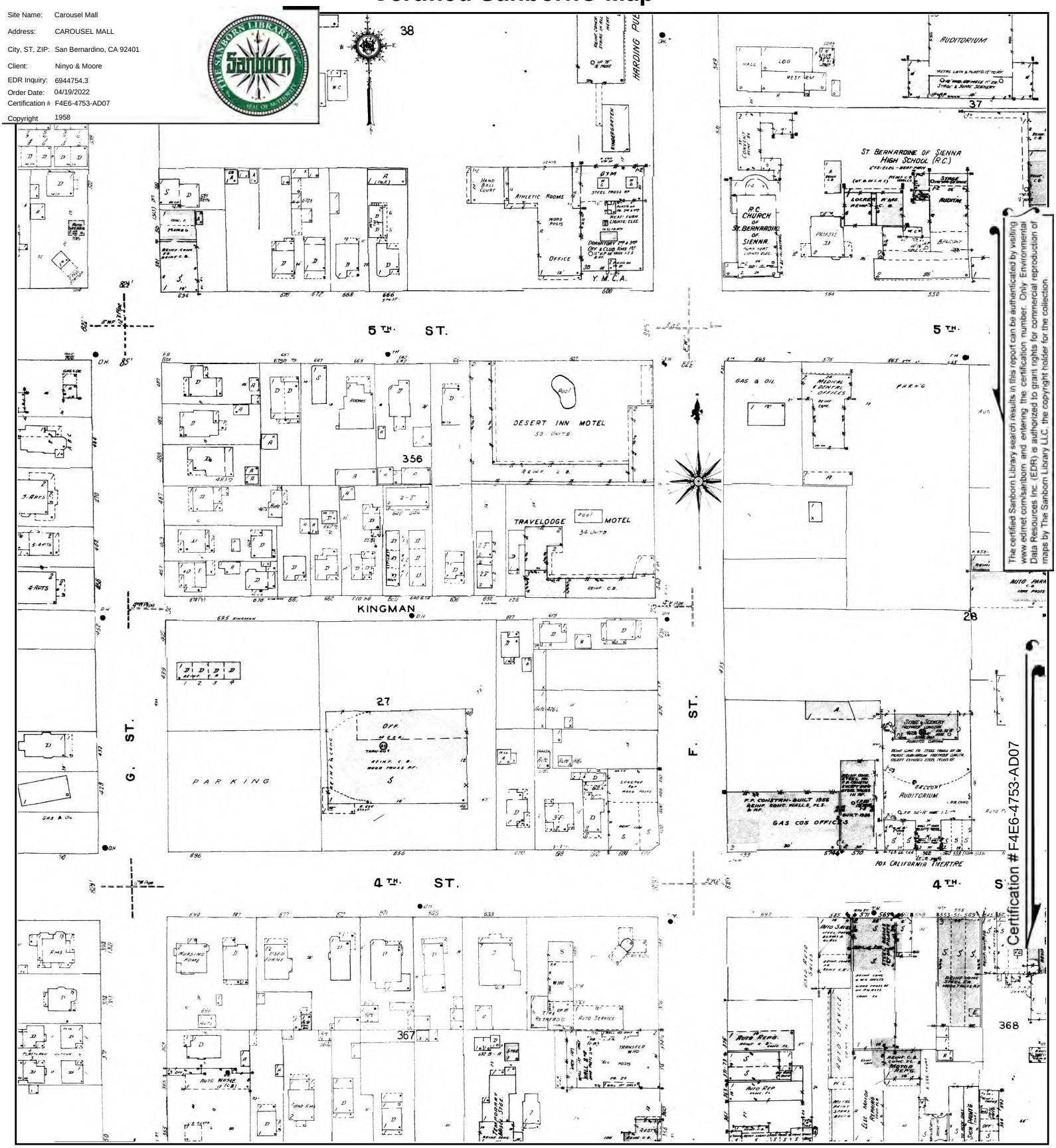

This Certified Sanborn Map combines the following sheets.
Outlined areas indicate map sheets within the collection.

0 Feet 150 300 600



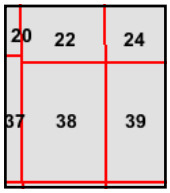

Volume 1, Sheet 24
Volume 1, Sheet 22
Volume 1, Sheet 39
Volume 1, Sheet 38
Volume 1, Sheet 37

N

The certified Sanborn Library search results in this report can be authenticated by visiting www.edrnet.com/sanborn and entering the certification number. Only Environmental Data Resources Inc. (EDR) is authorized to grant rights for commercial reproduction of maps by The Sanborn Library LLC, the copyright holder for the collection.

Certification # F4E6-4753-AD07

Certified Sanborn® Map

1957

Site Name: Carousel Mall
Address: CAROUSEL MALL
City, ST, ZIP: San Bernardino, CA 92401
Client: Ninyo & Moore
EDR Inquiry: 6944754.3
Order Date: 04/19/2022
Certification # F4E6-4753-AD07
Copyright 1957



This Certified Sanborn Map combines the following sheets.
Outlined areas indicate map sheets within the collection.

0 Feet 150 300 600

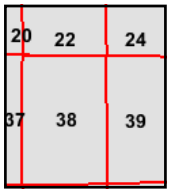

Volume 1, Sheet 39
Volume 1, Sheet 38
Volume 1, Sheet 37
Volume 1, Sheet 24
Volume 1, Sheet 22

N

Certified Sanborn® Map

1956

Site Name: Carousel Mall
Address: CAROUSEL MALL
City, ST, ZIP: San Bernardino, CA 92401
Client: Ninyo & Moore
EDR Inquiry: 6944754.3
Order Date: 04/19/2022
Certification # F4E6-4753-AD07
Copyright 1956



This Certified Sanborn Map combines the following sheets.
Outlined areas indicate map sheets within the collection.

0 Feet 150 300 600



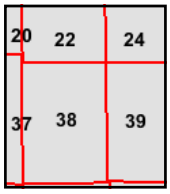

Volume 1, Sheet 24
Volume 1, Sheet 22
Volume 1, Sheet 39
Volume 1, Sheet 38
Volume 1, Sheet 37

N

Certified Sanborn® Map

1954

Site Name: Carousel Mall
Address: CAROUSEL MALL
City, ST, ZIP: San Bernardino, CA 92401
Client: Ninyo & Moore
EDR Inquiry: 6944754.3
Order Date: 04/19/2022
Certification # F4E6-4753-AD07
Copyright 1954



This Certified Sanborn Map combines the following sheets.
Outlined areas indicate map sheets within the collection.

0 Feet 150 300 600

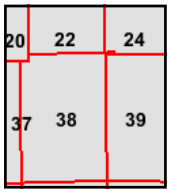

Volume 1, Sheet 39
Volume 1, Sheet 38
Volume 1, Sheet 37
Volume 1, Sheet 24
Volume 1, Sheet 22

N

Certified Sanborn® Map

1953

Site Name: Carousel Mall
Address: CAROUSEL MALL
City, ST, ZIP: San Bernardino, CA 92401
Client: Ninyo & Moore
EDR Inquiry: 6944754.3
Order Date: 04/19/2022
Certification # F4E6-4753-AD07
Copyright 1953

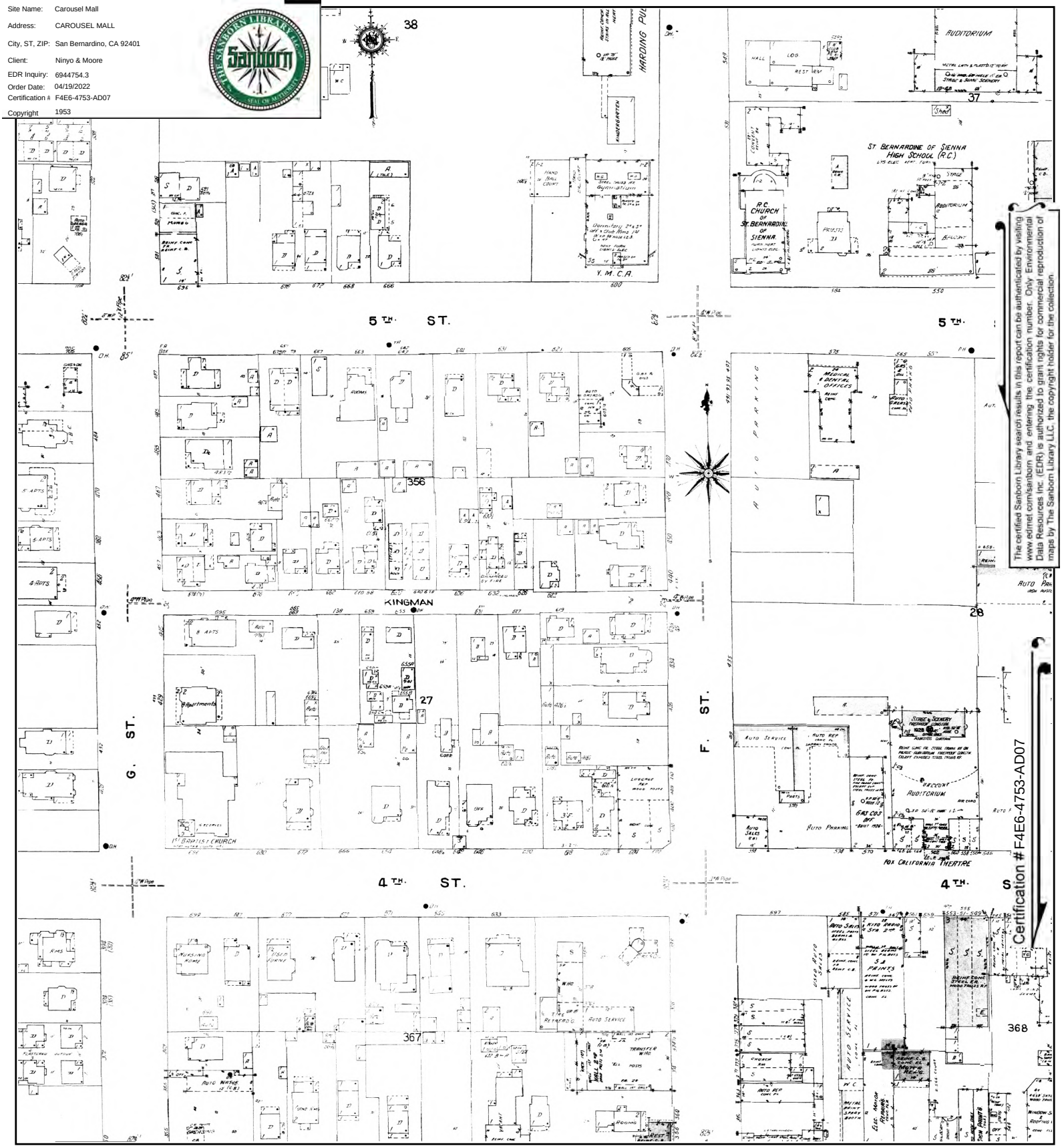

The certified Sanborn Library search results in this report can be authenticated by visiting www.edrnet.com/sanborn and entering the certification number. Only Environmental Data Resources Inc. (EDR) is authorized to grant rights for commercial reproduction of maps by The Sanborn Library LLC, the copyright holder for the collection.

This Certified Sanborn Map combines the following sheets.
Outlined areas indicate map sheets within the collection.

0 Feet 150 300 600



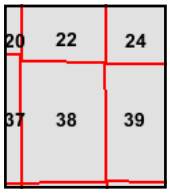

Volume 1, Sheet 24
Volume 1, Sheet 22
Volume 1, Sheet 39
Volume 1, Sheet 38
Volume 1, Sheet 37

N

Certified Sanborn® Map

1951

Site Name: Carousel Mall
Address: CAROUSEL MALL
City, ST, ZIP: San Bernardino, CA 92401
Client: Ninyo & Moore
EDR Inquiry: 6944754.3
Order Date: 04/19/2022
Certification # F4E6-4753-AD07
Copyright 1951

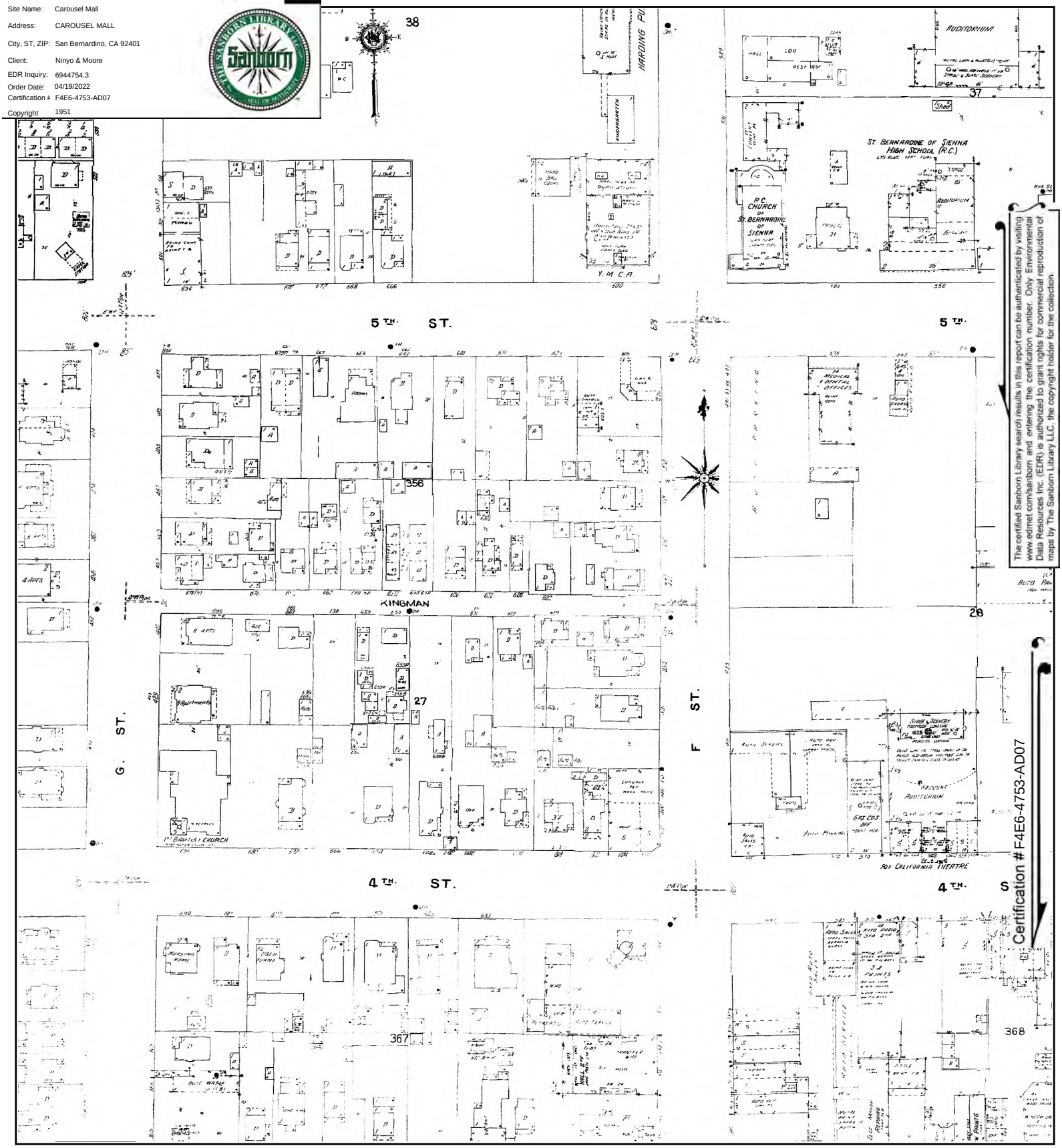

The certified Sanborn Library search results in this report can be authenticated by visiting www.edrnet.com/sanborn and entering the certification number. Only Environmental Data Resources Inc. (EDR) is authorized to grant rights for commercial reproduction of maps by The Sanborn Library LLC, the copyright holder for the collection.

Certification # F4E6-4753-AD07

This Certified Sanborn Map combines the following sheets.
Outlined areas indicate map sheets within the collection.

0 Feet 150 300 600



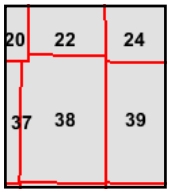

Volume 1, Sheet 24
Volume 1, Sheet 39
Volume 1, Sheet 38
Volume 1, Sheet 37
Volume 1, Sheet 22

N

Certified Sanborn® Map

1950

Site Name: Carousel Mall
Address: CAROUSEL MALL
City, ST, ZIP: San Bernardino, CA 92401
Client: Ninyo & Moore
EDR Inquiry: 6944754.3
Order Date: 04/19/2022
Certification # F4E6-4753-AD07
Copyright 1950



This Certified Sanborn Map combines the following sheets.
Outlined areas indicate map sheets within the collection.

0 Feet 150 300 600



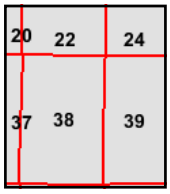

Volume 1, Sheet 39
Volume 1, Sheet 38
Volume 1, Sheet 37
Volume 1, Sheet 24
Volume 1, Sheet 22

N

The certified Sanborn Library search results in this report can be authenticated by visiting www.edrnet.com/sanborn and entering the certification number. Only Environmental Data Resources Inc. (EDR) is authorized to grant rights for commercial reproduction of maps by The Sanborn Library LLC, the copyright holder for the collection.

Certification # F4E6-4753-AD07

Certified Sanborn® Map

1906

Site Name: Carousel Mall
Address: CAROUSEL MALL
City, ST, ZIP: San Bernardino, CA 92401
Client: Ninyo & Moore
EDR Inquiry: 6944754.3
Order Date: 04/19/2022
Certification # F4E6-4753-AD07
Copyright 1906



The certified Sanborn Library search results in this report can be authenticated by visiting www.edrnet.com/sanborn and entering the certification number. Only Environmental Data Resources Inc. (EDR) is authorized to grant rights for commercial reproduction of maps by The Sanborn Library LLC, the copyright holder for the collection.

Certification # F4E6-4753-AD07

This Certified Sanborn Map combines the following sheets.
Outlined areas indicate map sheets within the collection.

0 Feet 150 300 600



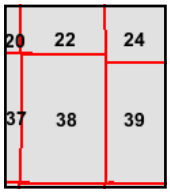

Volume 1, Sheet 24
Volume 1, Sheet 39
Volume 1, Sheet 38
Volume 1, Sheet 37
Volume 1, Sheet 22

N

Certified Sanborn® Map

1894

Site Name: Carousel Mall
Address: CAROUSEL MALL
City, ST, ZIP: San Bernardino, CA 92401
Client: Ninyo & Moore
EDR Inquiry: 6944754.3
Order Date: 04/19/2022
Certification # F4E6-4753-AD07
Copyright 1894

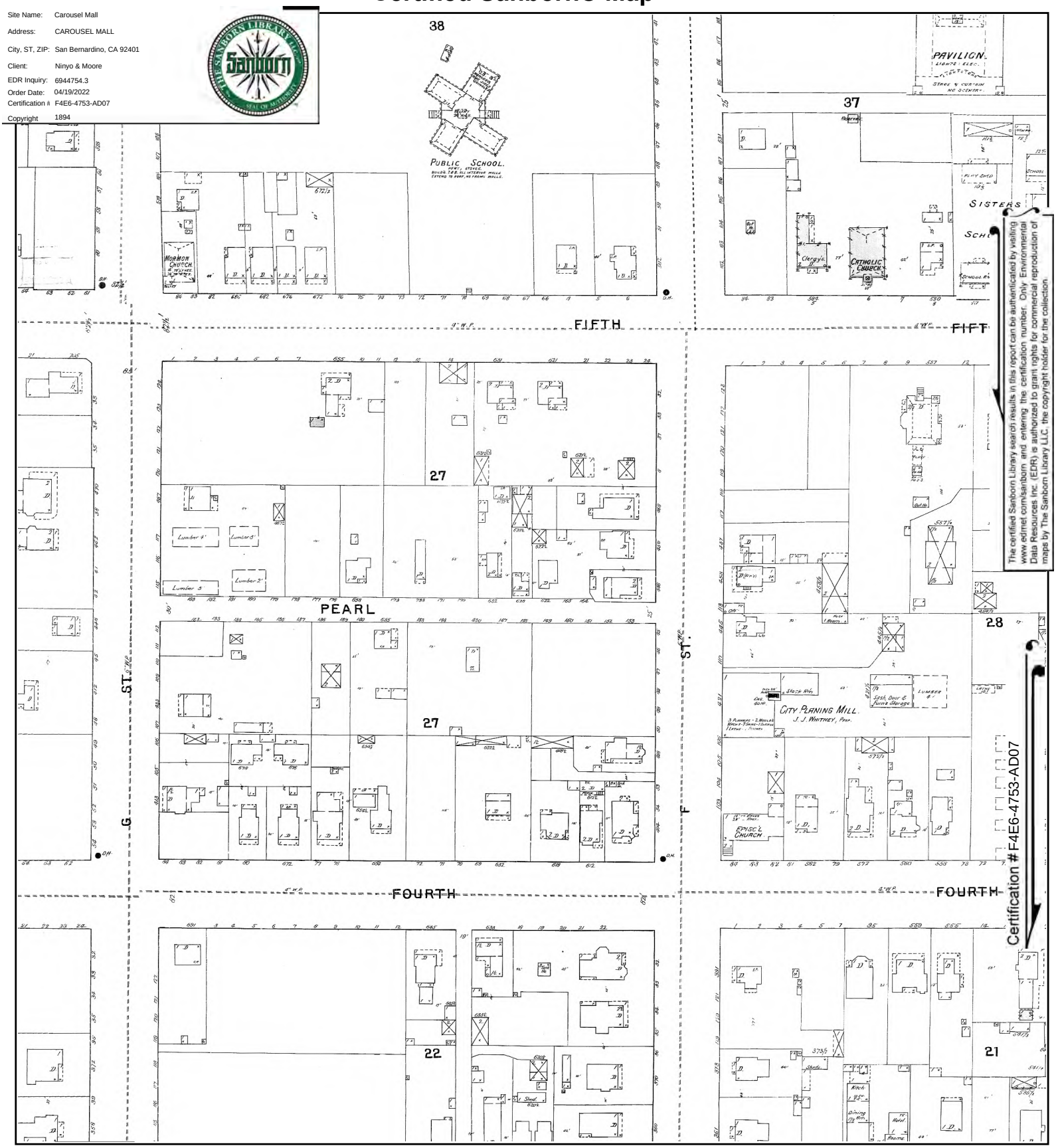

The certified Sanborn Library search results in this report can be authenticated by visiting www.edrnet.com/sanborn and entering the certification number. Only Environmental Data Resources Inc. (EDR) is authorized to grant rights for commercial reproduction of maps by The Sanborn Library LLC, the copyright holder for the collection.

Certification # F4E6-4753-AD07

This Certified Sanborn Map combines the following sheets.
Outlined areas indicate map sheets within the collection.

0 Feet 150 300 600

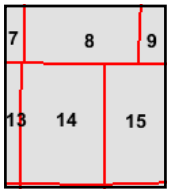

Volume 1, Sheet 9
Volume 1, Sheet 8
Volume 1, Sheet 15
Volume 1, Sheet 14
Volume 1, Sheet 13

N

Certified Sanborn® Map

1891

Site Name: Carousel Mall
Address: CAROUSEL MALL
City, ST, ZIP: San Bernardino, CA 92401
Client: Ninyo & Moore
EDR Inquiry: 6944754.3
Order Date: 04/19/2022
Certification # F4E6-4753-AD07
Copyright 1891

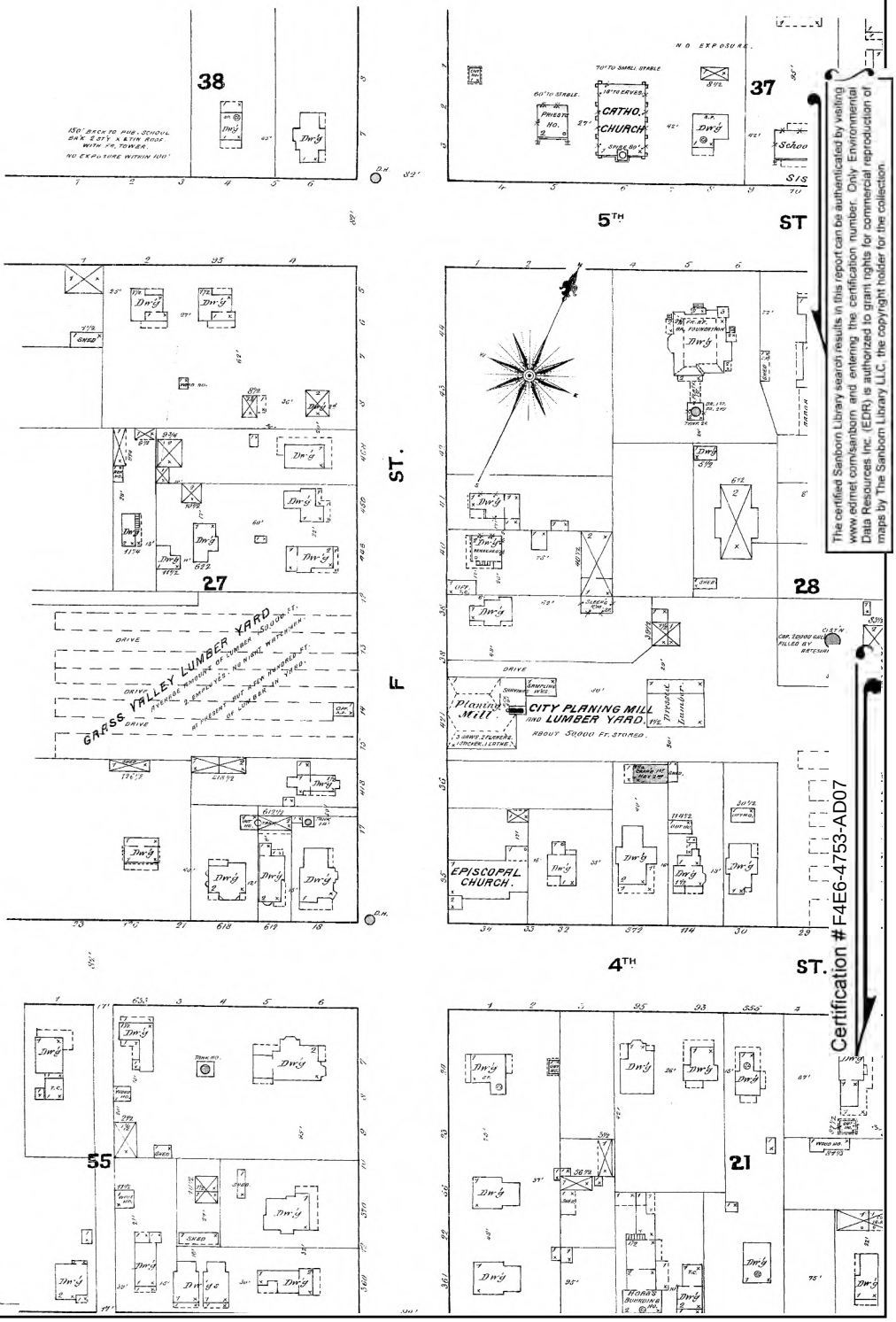

The certified Sanborn Library search results in this report can be authenticated by visiting www.edrnet.com/sanborn and entering the certification number. Only Environmental Data Resources Inc. (EDR) is authorized to grant rights for commercial reproduction of maps by The Sanborn Library LLC, the copyright holder for the collection.

Certification # F4E6-4753-AD07

This Certified Sanborn Map combines the following sheets.
Outlined areas indicate map sheets within the collection.

0 Feet 150 300 600

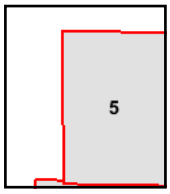

Volume 1, Sheet 5

N

Certified Sanborn® Map

1888

Site Name: Carousel Mall
Address: CAROUSEL MALL
City, ST, ZIP: San Bernardino, CA 92401
Client: Ninyo & Moore
EDR Inquiry: 6944754.3
Order Date: 04/19/2022
Certification # F4E6-4753-AD07
Copyright 1888

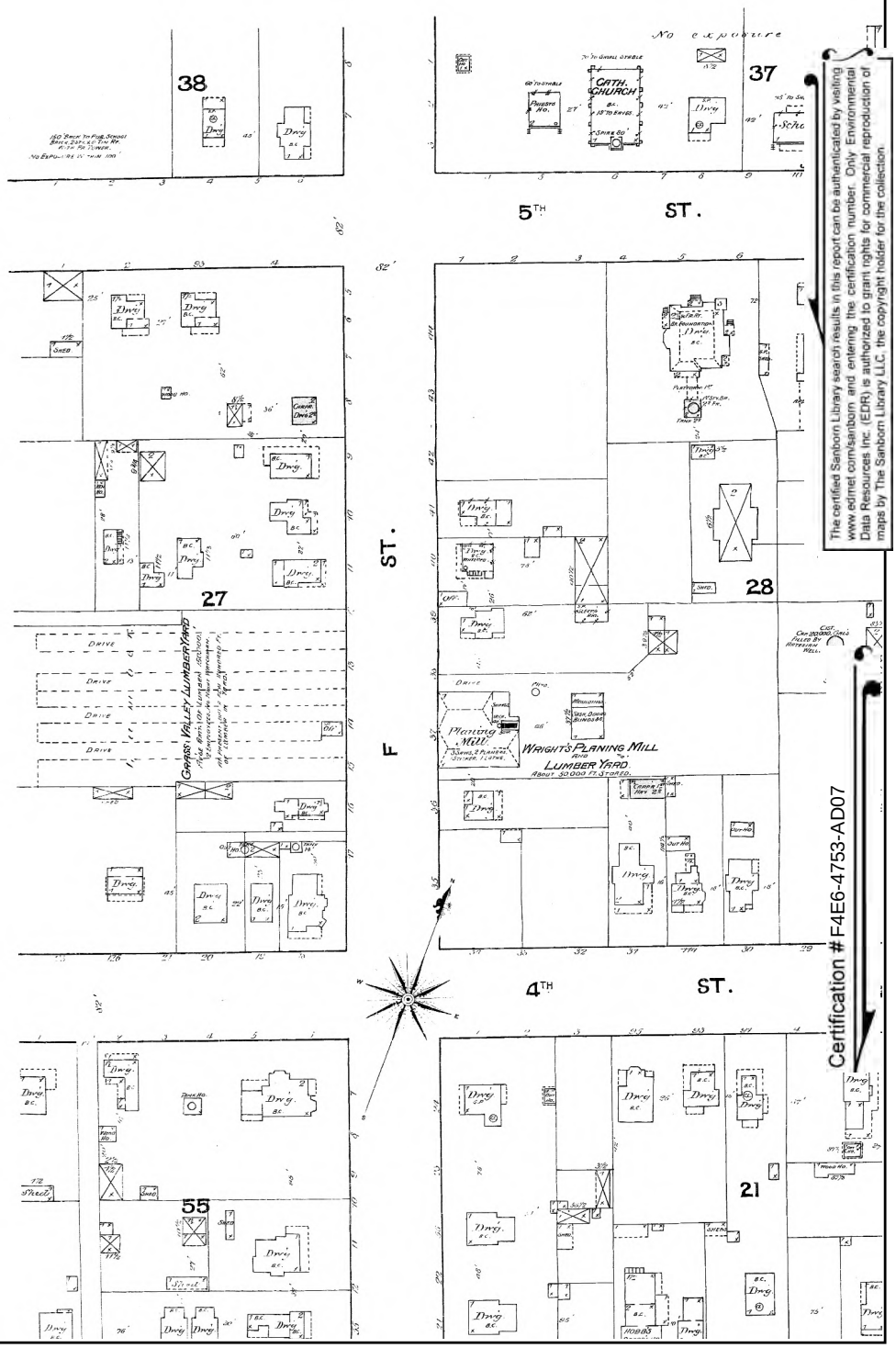

The certified Sanborn Library search results in this report can be authenticated by visiting www.edrnet.com/sanborn and entering the certification number. Only Environmental Data Resources Inc. (EDR) is authorized to grant rights for commercial reproduction of maps by The Sanborn Library LLC, the copyright holder for the collection.

This Certified Sanborn Map combines the following sheets.
Outlined areas indicate map sheets within the collection.

0 Feet 150 300 600

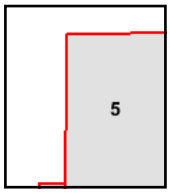

Volume 1, Sheet 5

N

Certified Sanborn® Map

1887

Site Name: Carousel Mall
Address: CAROUSEL MALL
City, ST, ZIP: San Bernardino, CA 92401
Client: Ninyo & Moore
EDR Inquiry: 6944754.3
Order Date: 04/19/2022
Certification # F4E6-4753-AD07
Copyright 1887

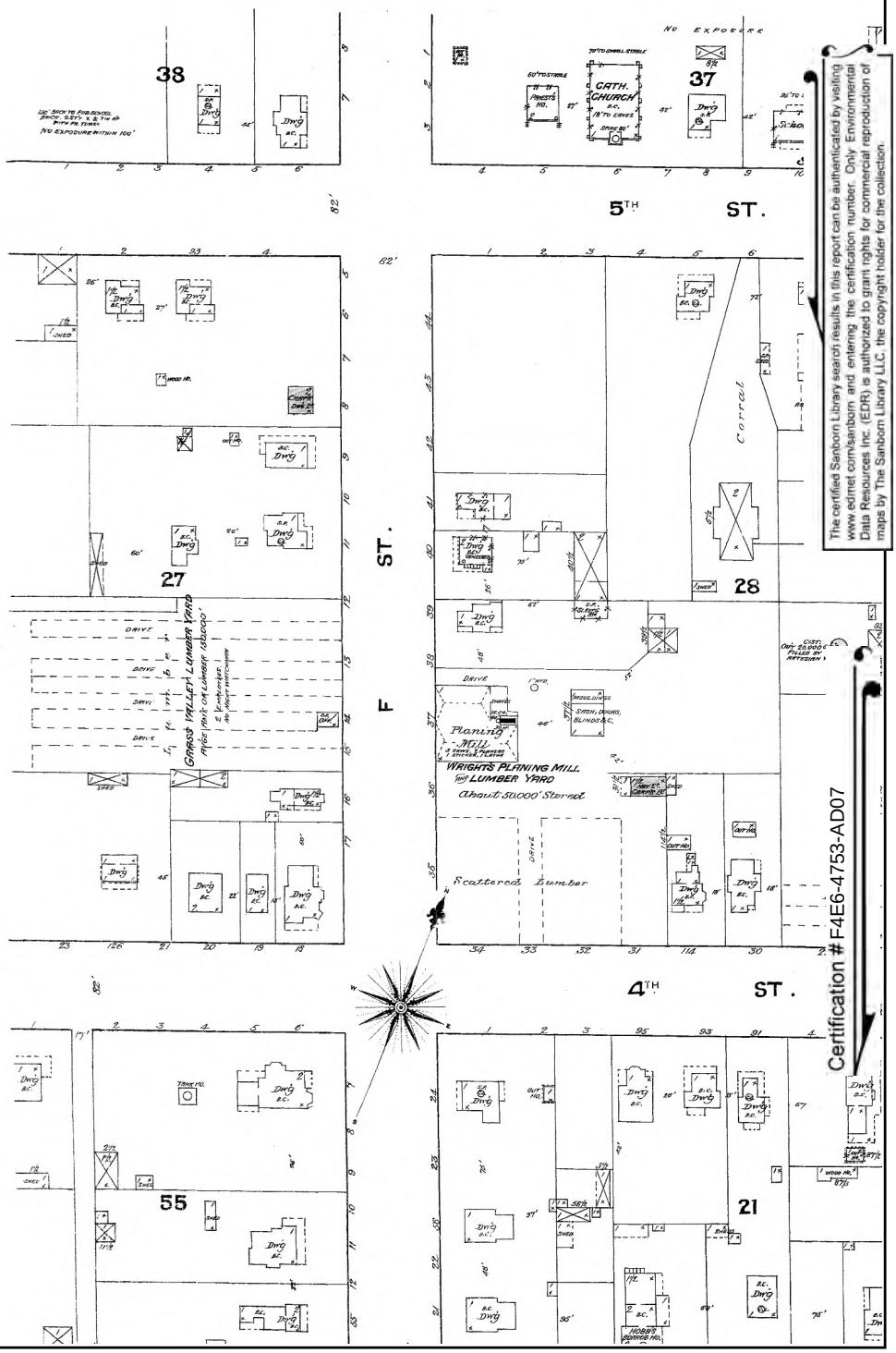

The certified Sanborn Library search results in this report can be authenticated by visiting www.edrnet.com/sanborn and entering the certification number. Only Environmental Data Resources Inc. (EDR) is authorized to grant rights for commercial reproduction of maps by The Sanborn Library LLC, the copyright holder for the collection.

Certification # F4E6-4753-AD07

This Certified Sanborn Map combines the following sheets.
Outlined areas indicate map sheets within the collection.

0 Feet 150 300 600

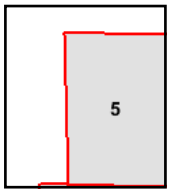

Volume 1, Sheet 5

N

Carousel Mall

CAROUSEL MALL

San Bernardino, CA 92401

Inquiry Number: 6944754.3

April 19, 2022

Certified Sanborn® Map Report

6 Armstrong Road, 4th floor
Shelton, CT 06484
Toll Free: 800.352.0050
www.edrnet.com

Certified Sanborn® Map Report

04/19/22

Site Name:	Client Name:
Carousel Mall	Ninyo & Moore
CAROUSEL MALL	475 Goddard
San Bernardino, CA 92401	Irvine, CA 92618
EDR Inquiry # 6944754.3	Contact: Sonia Cisneros

The Sanborn Library has been searched by EDR and maps covering the target property location as provided by Ninyo & Moore were identified for the years listed below. The Sanborn Library is the largest, most complete collection of fire insurance maps. The collection includes maps from Sanborn, Bromley, Perris & Browne, Hopkins, Barlow, and others. Only Environmental Data Resources Inc. (EDR) is authorized to grant rights for commercial reproduction of maps by the Sanborn Library LLC, the copyright holder for the collection. Results can be authenticated by visiting www.edrnet.com/sanborn.

The Sanborn Library is continually enhanced with newly identified map archives. This report accesses all maps in the collection as of the day this report was generated.

Certified Sanborn Results:

Certification # F4E6-4753-AD07

PO # 211871001

Project Carousel Mall

Maps Provided:

1969	1953	1885
1963	1951	
1961	1950	
1959	1906	
1958	1894	
1957	1891	
1956	1888	
1954	1887	

Sanborn® Library search results

Certification #: F4E6-4753-AD07

The Sanborn Library includes more than 1.2 million fire insurance maps from Sanborn, Bromley, Perris & Browne, Hopkins, Barlow and others which track historical property usage in approximately 12,000 American cities and towns. Collections searched:

- ✔ Library of Congress
- ✔ University Publications of America
- ✔ EDR Private Collection

The Sanborn Library LLC Since 1866™

Limited Permission To Make Copies

Ninyo & Moore (the client) is permitted to make up to FIVE photocopies of this Sanborn Map transmittal and each fire insurance map accompanying this report solely for the limited use of its customer. No one other than the client is authorized to make copies. Upon request made directly to an EDR Account Executive, the client may be permitted to make a limited number of additional photocopies. This permission is conditioned upon compliance by the client, its customer and their agents with EDR's copyright policy; a copy of which is available upon request.

Disclaimer - Copyright and Trademark Notice

This Report contains certain information obtained from a variety of public and other sources reasonably available to Environmental Data Resources, Inc. It cannot be concluded from this Report that coverage information for the target and surrounding properties does not exist from other sources. NO WARRANTY EXPRESSED OR IMPLIED, IS MADE WHATSOEVER IN CONNECTION WITH THIS REPORT. ENVIRONMENTAL DATA RESOURCES, INC. SPECIFICALLY DISCLAIMS THE MAKING OF ANY SUCH WARRANTIES, INCLUDING WITHOUT LIMITATION, MERCHANTABILITY OR FITNESS FOR A PARTICULAR USE OR PURPOSE. ALL RISK IS ASSUMED BY THE USER. IN NO EVENT SHALL ENVIRONMENTAL DATA RESOURCES, INC. BE LIABLE TO ANYONE, WHETHER ARISING OUT OF ERRORS OR OMISSIONS, NEGLIGENCE, ACCIDENT OR ANY OTHER CAUSE, FOR ANY LOSS OF DAMAGE, INCLUDING, WITHOUT LIMITATION, SPECIAL, INCIDENTAL, CONSEQUENTIAL, OR EXEMPLARY DAMAGES. ANY LIABILITY ON THE PART OF ENVIRONMENTAL DATA RESOURCES, INC. IS STRICTLY LIMITED TO A REFUND OF THE AMOUNT PAID FOR THIS REPORT. Purchaser accepts this Report "AS IS". Any analyses, estimates, ratings, environmental risk levels or risk codes provided in this Report are provided for illustrative purposes only, and are not intended to provide, nor should they be interpreted as providing any facts regarding, or prediction or forecast of, any environmental risk for any property. Only a Phase I Environmental Site Assessment performed by an environmental professional can provide information regarding the environmental risk for any property. Additionally, the information provided in this Report is not to be construed as legal advice.

Copyright 2022 by Environmental Data Resources, Inc. All rights reserved. Reproduction in any media or format, in whole or in part, of any report or map of Environmental Data Resources, Inc., or its affiliates, is prohibited without prior written permission.

EDR and its logos (including Sanborn and Sanborn Map) are trademarks of Environmental Data Resources, Inc. or its affiliates. All other trademarks used herein are the property of their respective owners.

Sanborn Sheet Key

This Certified Sanborn Map Report is based upon the following Sanborn Fire Insurance map sheets.

1969 Source Sheets


Volume 1, Sheet 26
1969


Volume 1, Sheet 39
1969


Volume 1, Sheet 24
1969


Volume 1, Sheet 40
1969

1963 Source Sheets


Volume 1, Sheet 24
1963

Volume 1, Sheet 26
1963

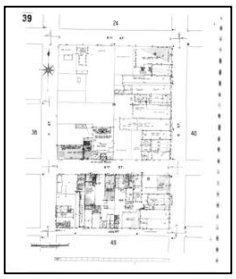
Volume 1, Sheet 39
1963


Volume 1, Sheet 40
1963

1961 Source Sheets


Volume 1, Sheet 26
1961


Volume 1, Sheet 39
1961


Volume 1, Sheet 40
1961


Volume 1, Sheet 24
1961

1959 Source Sheets

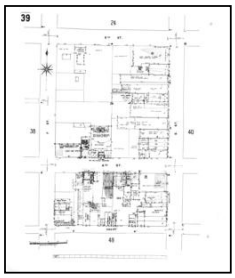
Volume 1, Sheet 39
1959


Volume 1, Sheet 40
1959


Volume 1, Sheet 41
1959


Volume 1, Sheet 24
1959

Sanborn Sheet Key

This Certified Sanborn Map Report is based upon the following Sanborn Fire Insurance map sheets.

1959 Source Sheets



Volume 1, Sheet 26
1959

1958 Source Sheets



Volume 1, Sheet 26
1958

Volume 1, Sheet 39
1958



Volume 1, Sheet 40
1958



Volume 1, Sheet 24
1958

1957 Source Sheets



Volume 1, Sheet 24
1957



Volume 1, Sheet 26
1957



Volume 1, Sheet 39
1957



Volume 1, Sheet 40
1957

1956 Source Sheets



Volume 1, Sheet 26
1956

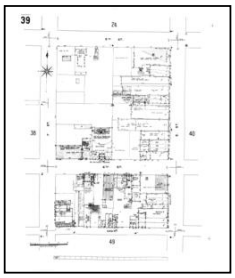

Volume 1, Sheet 39
1956



Volume 1, Sheet 40
1956



Volume 1, Sheet 24
1956

Sanborn Sheet Key

This Certified Sanborn Map Report is based upon the following Sanborn Fire Insurance map sheets.

1954 Source Sheets


Volume 1, Sheet 24
1954


Volume 1, Sheet 26
1954

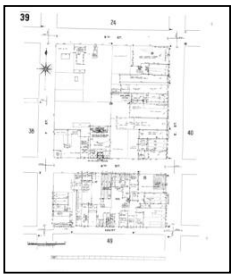
Volume 1, Sheet 39
1954


Volume 1, Sheet 40
1954

1953 Source Sheets


Volume 1, Sheet 26
1953

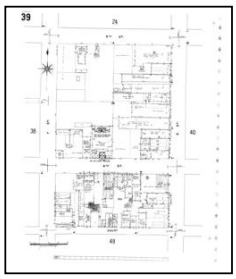
Volume 1, Sheet 39
1953


Volume 1, Sheet 24
1953


Volume 1, Sheet 40
1953

1951 Source Sheets

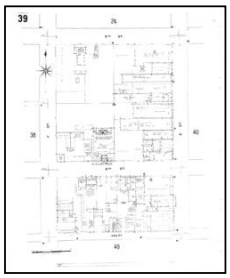
Volume 1, Sheet 39
1951


Volume 1, Sheet 40
1951


Volume 1, Sheet 41
1951


Volume 1, Sheet 24
1951


Volume 1, Sheet 26
1951

Sanborn Sheet Key

This Certified Sanborn Map Report is based upon the following Sanborn Fire Insurance map sheets.

1950 Source Sheets

Volume 1, Sheet 40
1950


Volume 1, Sheet 26
1950


Volume 1, Sheet 24
1950


Volume 1, Sheet 39
1950

1906 Source Sheets


Volume 1, Sheet 26
1906


Volume 1, Sheet 39
1906


Volume 1, Sheet 40
1906

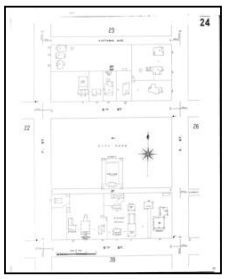
Volume 1, Sheet 24
1906

1894 Source Sheets


Volume 1, Sheet 15
1894

Volume 1, Sheet 16
1894


Volume 1, Sheet 17
1894


Volume 1, Sheet 8
1894

Volume 1, Sheet 9
1894

Sanborn Sheet Key

This Certified Sanborn Map Report is based upon the following Sanborn Fire Insurance map sheets.

1891 Source Sheets


Volume 1, Sheet 7
1891


Volume 1, Sheet 10
1891

Volume 1, Sheet 5
1891


Volume 1, Sheet 6
1891

1888 Source Sheets

Volume 1, Sheet 5
1888

Volume 1, Sheet 10
1888


Volume 1, Sheet 6
1888

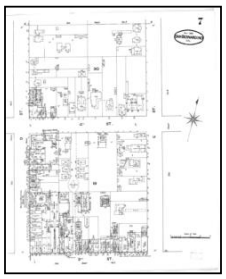
Volume 1, Sheet 7
1888

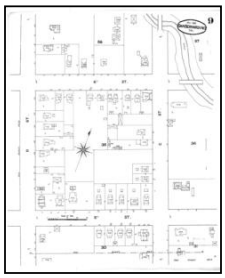
Volume 1, Sheet 9
1888

1887 Source Sheets

Volume 1, Sheet 5
1887

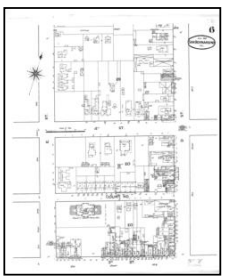
Volume 1, Sheet 6
1887


Volume 1, Sheet 7
1887


Volume 1, Sheet 10
1887

Sanborn Sheet Key

This Certified Sanborn Map Report is based upon the following Sanborn Fire Insurance map sheets.

1885 Source Sheets

Volume 1, Sheet 2
1885



Volume 1, Sheet 3
1885

Certified Sanborn® Map

1969

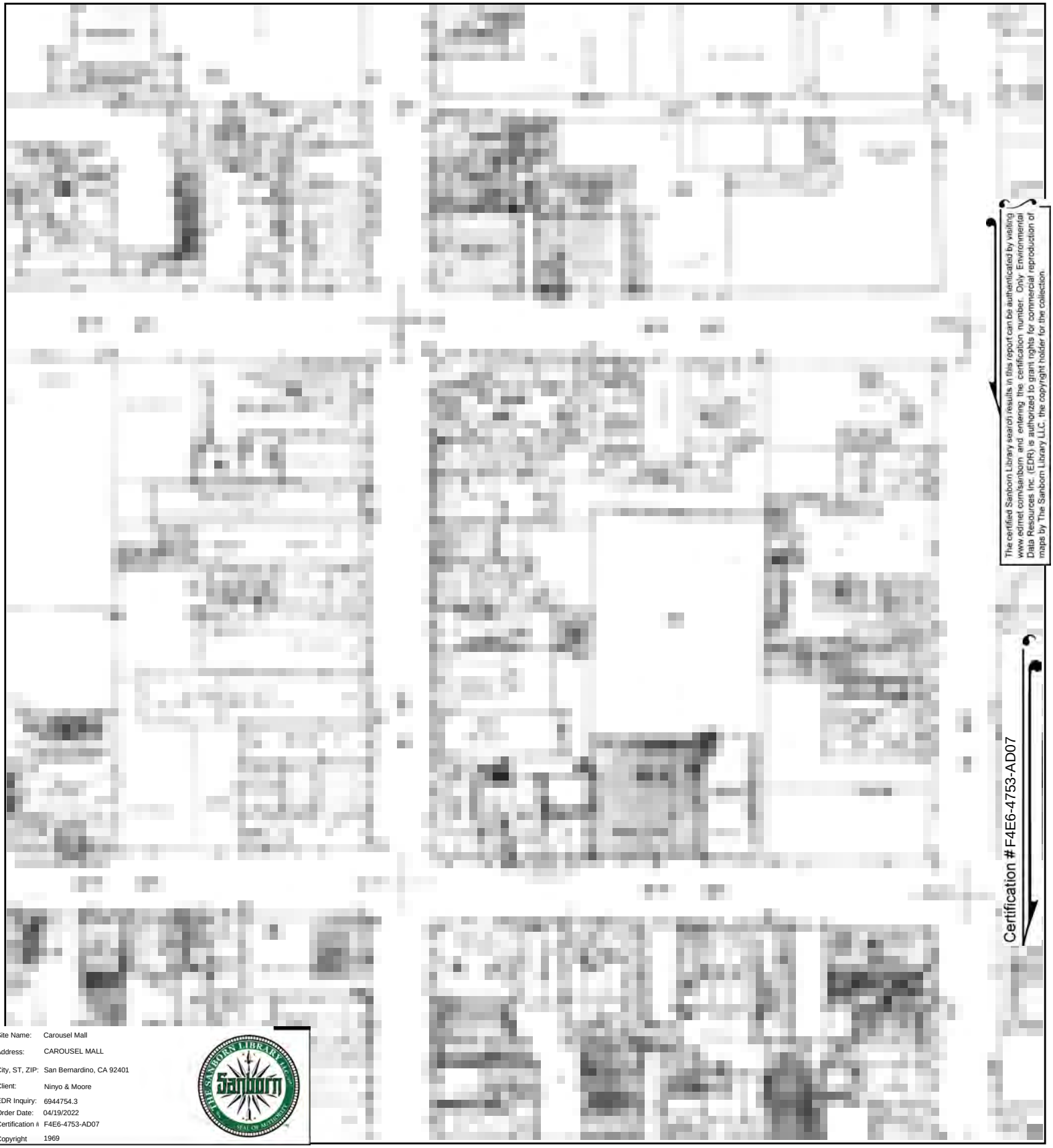

The certified Sanborn Library search results in this report can be authenticated by visiting www.edrnet.com/sanborn and entering the certification number. Only Environmental Data Resources Inc. (EDR) is authorized to grant rights for commercial reproduction of maps by The Sanborn Library LLC, the copyright holder for the collection.

Certification # F4E6-4753-AD07

Site Name:	Carousel Mall
Address:	CAROUSEL MALL
City, ST, ZIP:	San Bernardino, CA 92401
Client:	Ninyo & Moore
EDR Inquiry:	6944754.3
Order Date:	04/19/2022
Certification #	F4E6-4753-AD07
Copyright	1969

This Certified Sanborn Map combines the following sheets.
Outlined areas indicate map sheets within the collection.

0 Feet 150 300 600



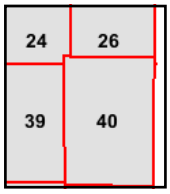

Volume 1, Sheet 40
Volume 1, Sheet 24
Volume 1, Sheet 39
Volume 1, Sheet 26

N

Certified Sanborn® Map

1963



The certified Sanborn Library search results in this report can be authenticated by visiting www.edrnet.com/sanborn and entering the certification number. Only Environmental Data Resources Inc. (EDR) is authorized to grant rights for commercial reproduction of maps by The Sanborn Library LLC, the copyright holder for the collection.

Certification # F4E6-4753-AD07

Site Name:	Carousel Mall
Address:	CAROUSEL MALL
City, ST, ZIP:	San Bernardino, CA 92401
Client:	Ninyo & Moore
EDR Inquiry:	6944754.3
Order Date:	04/19/2022
Certification #	F4E6-4753-AD07
Copyright	1963

This Certified Sanborn Map combines the following sheets.
Outlined areas indicate map sheets within the collection.

0 Feet 150 300 600



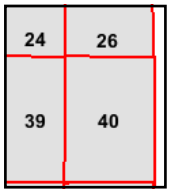

Volume 1, Sheet 40
Volume 1, Sheet 39
Volume 1, Sheet 26
Volume 1, Sheet 24

N

Certified Sanborn® Map

1961

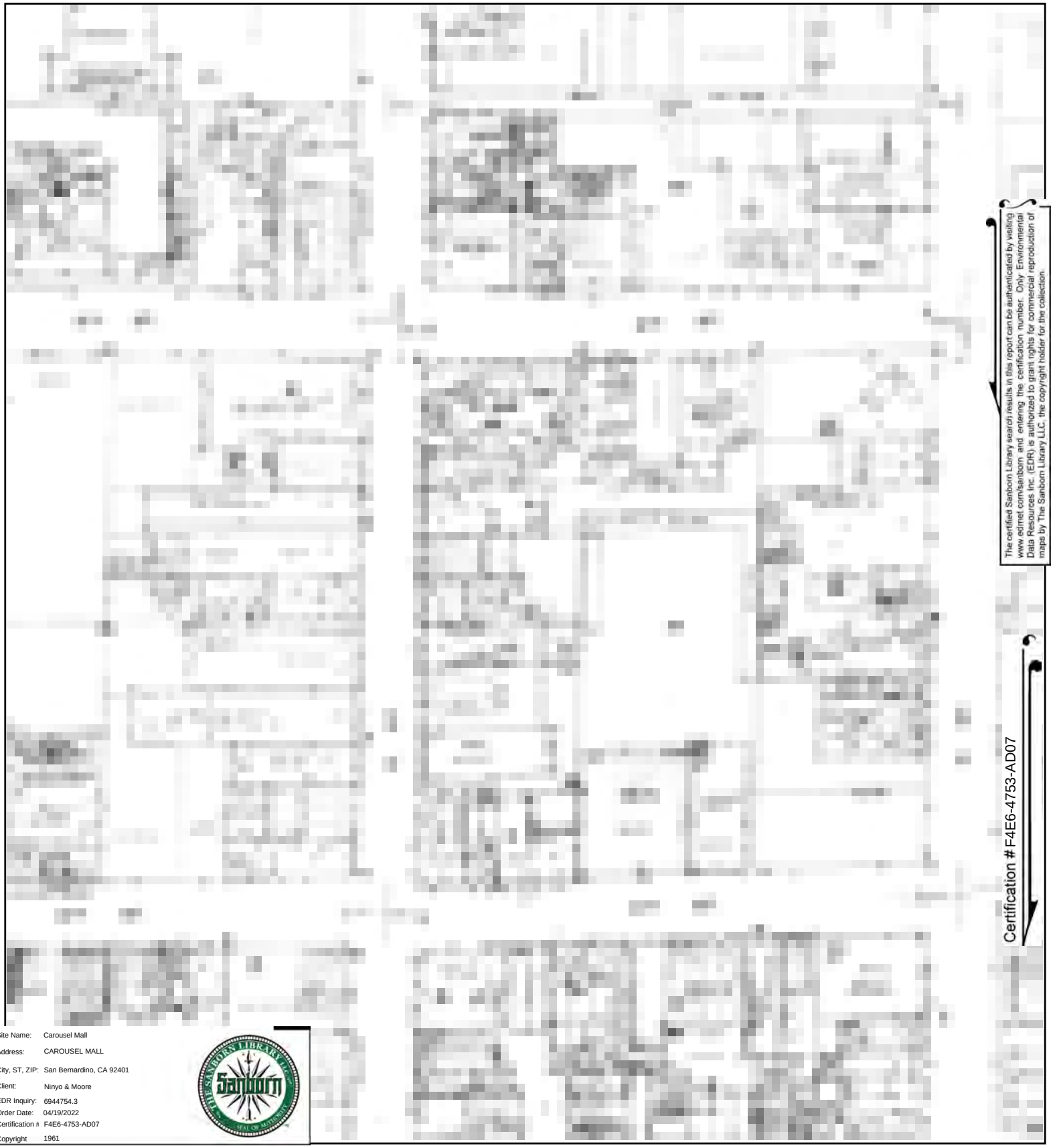

The certified Sanborn Library search results in this report can be authenticated by visiting www.edrnet.com/sanborn and entering the certification number. Only Environmental Data Resources Inc. (EDR) is authorized to grant rights for commercial reproduction of maps by The Sanborn Library LLC, the copyright holder for the collection.

Certification # F4E6-4753-AD07

Site Name:	Carousel Mall
Address:	CAROUSEL MALL
City, ST, ZIP:	San Bernardino, CA 92401
Client:	Ninyo & Moore
EDR Inquiry:	6944754.3
Order Date:	04/19/2022
Certification #	F4E6-4753-AD07
Copyright	1961

This Certified Sanborn Map combines the following sheets.
Outlined areas indicate map sheets within the collection.

0 Feet 150 300 600



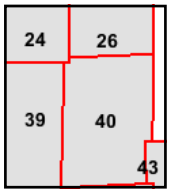

Volume 1, Sheet 24
Volume 1, Sheet 40
Volume 1, Sheet 39
Volume 1, Sheet 26

N

Certified Sanborn® Map

1959



The certified Sanborn Library search results in this report can be authenticated by visiting www.edrnet.com/sanborn and entering the certification number. Only Environmental Data Resources Inc. (EDR) is authorized to grant rights for commercial reproduction of maps by The Sanborn Library LLC, the copyright holder for the collection.

Certification # F4E6-4753-AD07

Site Name: Carousel Mall
Address: CAROUSEL MALL
City, ST, ZIP: San Bernardino, CA 92401
Client: Ninyo & Moore
EDR Inquiry: 6944754.3
Order Date: 04/19/2022
Certification # F4E6-4753-AD07
Copyright 1959

This Certified Sanborn Map combines the following sheets.
Outlined areas indicate map sheets within the collection.

0 Feet 150 300 600



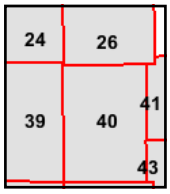

Volume 1, Sheet 26
Volume 1, Sheet 24
Volume 1, Sheet 41
Volume 1, Sheet 40
Volume 1, Sheet 39

N

Certified Sanborn® Map

1958



The certified Sanborn Library search results in this report can be authenticated by visiting www.edrnet.com/sanborn and entering the certification number. Only Environmental Data Resources Inc. (EDR) is authorized to grant rights for commercial reproduction of maps by The Sanborn Library LLC, the copyright holder for the collection.

Certification # F4E6-4753-AD07

Site Name: Carousel Mall
Address: CAROUSEL MALL
City, ST, ZIP: San Bernardino, CA 92401
Client: Ninyo & Moore
EDR Inquiry: 6944754.3
Order Date: 04/19/2022
Certification # F4E6-4753-AD07
Copyright 1958

This Certified Sanborn Map combines the following sheets.
Outlined areas indicate map sheets within the collection.

0 Feet 150 300 600



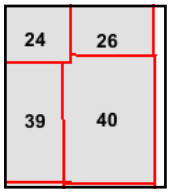

Volume 1, Sheet 24
Volume 1, Sheet 40
Volume 1, Sheet 39
Volume 1, Sheet 26

N

Certified Sanborn® Map

1957



The certified Sanborn Library search results in this report can be authenticated by visiting www.edrnet.com/sanborn and entering the certification number. Only Environmental Data Resources Inc. (EDR) is authorized to grant rights for commercial reproduction of maps by The Sanborn Library LLC, the copyright holder for the collection.

Certification # F4E6-4753-AD07

Site Name:	Carousel Mall
Address:	CAROUSEL MALL
City, ST, ZIP:	San Bernardino, CA 92401
Client:	Ninyo & Moore
EDR Inquiry:	6944754.3
Order Date:	04/19/2022
Certification #	F4E6-4753-AD07
Copyright	1957

This Certified Sanborn Map combines the following sheets.
Outlined areas indicate map sheets within the collection.

0 Feet 150 300 600

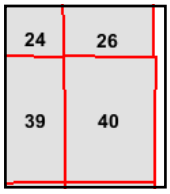

Volume 1, Sheet 40
Volume 1, Sheet 39
Volume 1, Sheet 26
Volume 1, Sheet 24

N

Certified Sanborn® Map

1956



The certified Sanborn Library search results in this report can be authenticated by visiting www.edrnet.com/sanborn and entering the certification number. Only Environmental Data Resources Inc. (EDR) is authorized to grant rights for commercial reproduction of maps by The Sanborn Library LLC, the copyright holder for the collection.

Certification # F4E6-4753-AD07

Site Name:	Carousel Mall
Address:	CAROUSEL MALL
City, ST, ZIP:	San Bernardino, CA 92401
Client:	Ninyo & Moore
EDR Inquiry:	6944754.3
Order Date:	04/19/2022
Certification #	F4E6-4753-AD07
Copyright	1956

This Certified Sanborn Map combines the following sheets.
Outlined areas indicate map sheets within the collection.

0 Feet 150 300 600

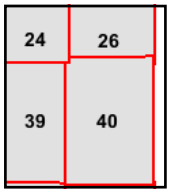

Volume 1, Sheet 24
Volume 1, Sheet 40
Volume 1, Sheet 39
Volume 1, Sheet 26

N

Certified Sanborn® Map

1954



The certified Sanborn Library search results in this report can be authenticated by visiting www.edrnet.com/sanborn and entering the certification number. Only Environmental Data Resources Inc. (EDR) is authorized to grant rights for commercial reproduction of maps by The Sanborn Library LLC, the copyright holder for the collection.

Certification # F4E6-4753-AD07

Site Name:	Carousel Mall
Address:	CAROUSEL MALL
City, ST, ZIP:	San Bernardino, CA 92401
Client:	Ninyo & Moore
EDR Inquiry:	6944754.3
Order Date:	04/19/2022
Certification #	F4E6-4753-AD07
Copyright	1954

This Certified Sanborn Map combines the following sheets.
Outlined areas indicate map sheets within the collection.

0 Feet 150 300 600

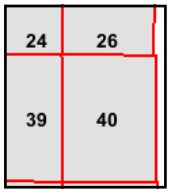

Volume 1, Sheet 40
Volume 1, Sheet 39
Volume 1, Sheet 26
Volume 1, Sheet 24

N

Certified Sanborn® Map

1953



The certified Sanborn Library search results in this report can be authenticated by visiting www.edrnet.com/sanborn and entering the certification number. Only Environmental Data Resources Inc. (EDR) is authorized to grant rights for commercial reproduction of maps by The Sanborn Library LLC, the copyright holder for the collection.

Certification # F4E6-4753-AD07

Site Name:	Carousel Mall
Address:	CAROUSEL MALL
City, ST, ZIP:	San Bernardino, CA 92401
Client:	Ninyo & Moore
EDR Inquiry:	6944754.3
Order Date:	04/19/2022
Certification #	F4E6-4753-AD07
Copyright	1953

This Certified Sanborn Map combines the following sheets.
Outlined areas indicate map sheets within the collection.

0 Feet 150 300 600

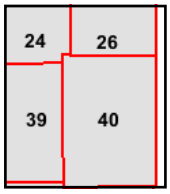

Volume 1, Sheet 40
Volume 1, Sheet 24
Volume 1, Sheet 39
Volume 1, Sheet 26

N

Certified Sanborn® Map

1951

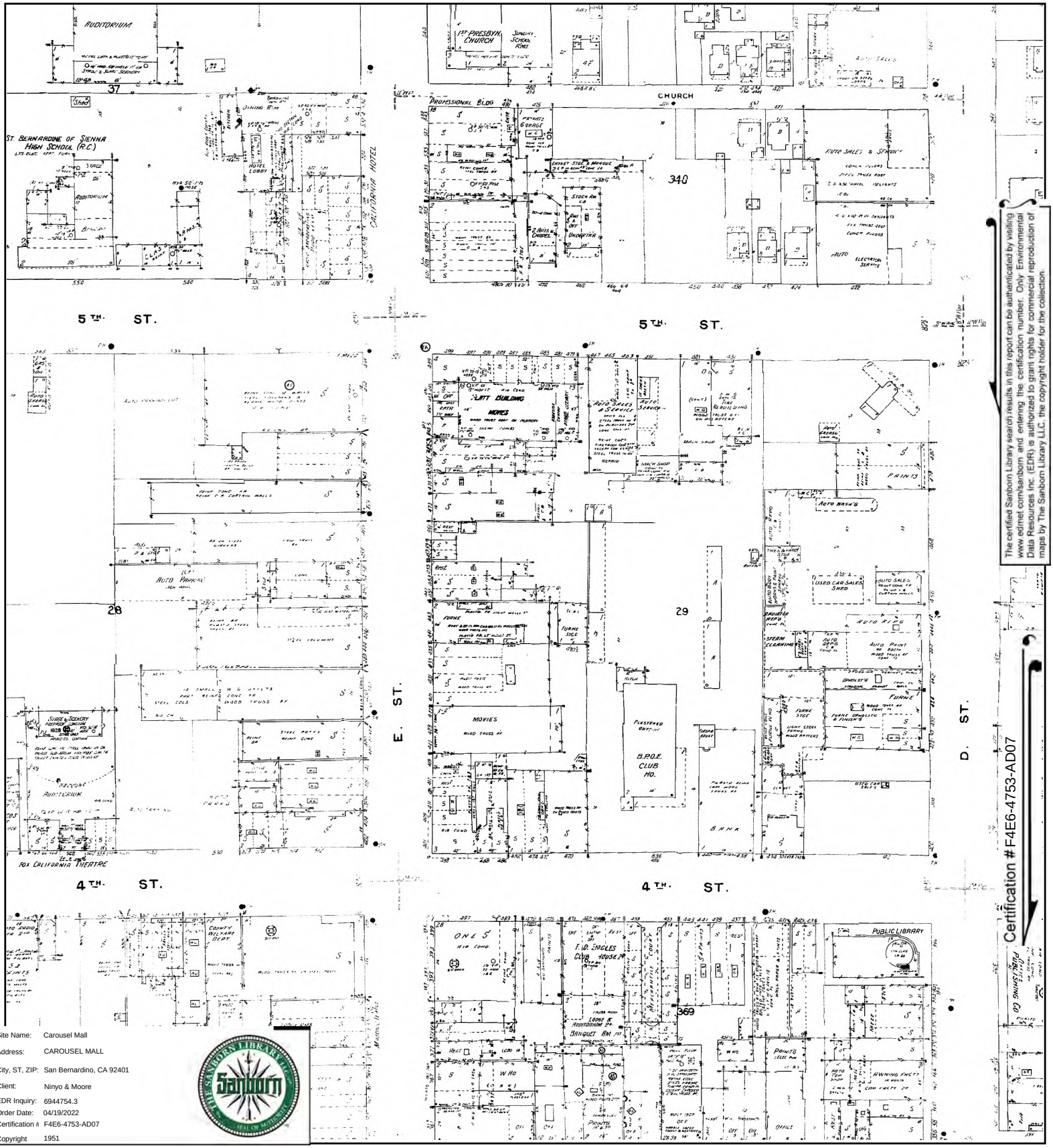

The certified Sanborn Library search results in this report can be authenticated by visiting www.edrnet.com/sanborn and entering the certification number. Only Environmental Data Resources Inc. (EDR) is authorized to grant rights for commercial reproduction of maps by The Sanborn Library LLC, the copyright holder for the collection.

Site Name:	Carousel Mall
Address:	CAROUSEL MALL
City, ST, ZIP:	San Bernardino, CA 92401
Client:	Ninyo & Moore
EDR Inquiry:	6944754.3
Order Date:	04/19/2022
Certification #	F4E6-4753-AD07
Copyright	1951

This Certified Sanborn Map combines the following sheets.
Outlined areas indicate map sheets within the collection.

0 Feet 150 300 600



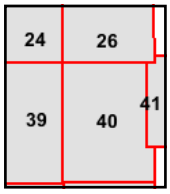

Volume 1, Sheet 26
Volume 1, Sheet 24
Volume 1, Sheet 41
Volume 1, Sheet 40
Volume 1, Sheet 39

N

Certified Sanborn® Map

1950

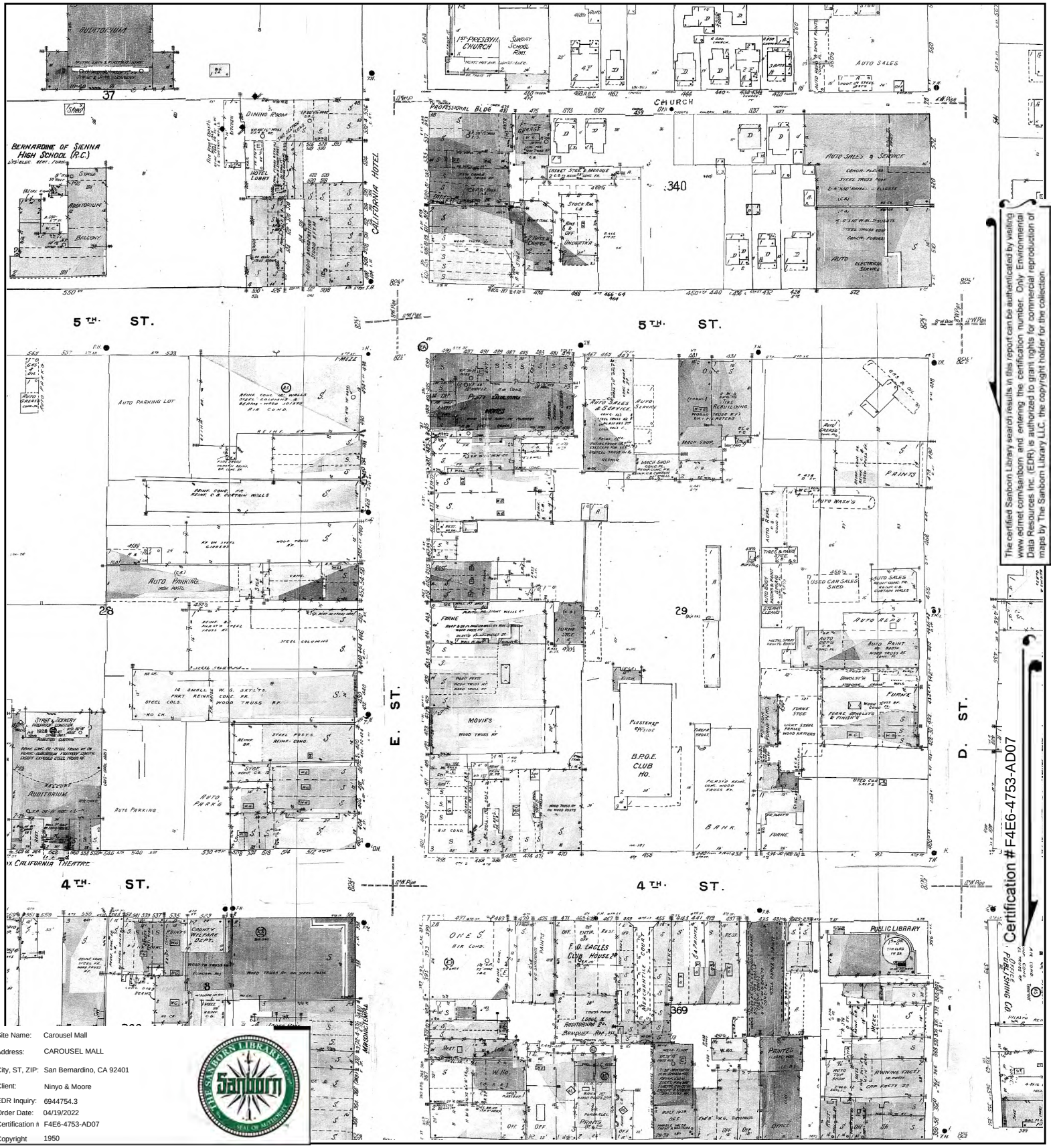

The certified Sanborn Library search results in this report can be authenticated by visiting www.edrnet.com/sanborn and entering the certification number. Only Environmental Data Resources Inc. (EDR) is authorized to grant rights for commercial reproduction of maps by The Sanborn Library LLC, the copyright holder for the collection.

Certification # F4E6-4753-AD07

Site Name:	Carousel Mall
Address:	CAROUSEL MALL
City, ST, ZIP:	San Bernardino, CA 92401
Client:	Ninyo & Moore
EDR Inquiry:	6944754.3
Order Date:	04/19/2022
Certification #	F4E6-4753-AD07
Copyright	1950

This Certified Sanborn Map combines the following sheets.
Outlined areas indicate map sheets within the collection.

0 Feet 150 300 600



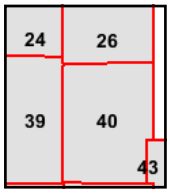

Volume 1, Sheet 39
Volume 1, Sheet 24
Volume 1, Sheet 26
Volume 1, Sheet 40

N

Certified Sanborn® Map

1906

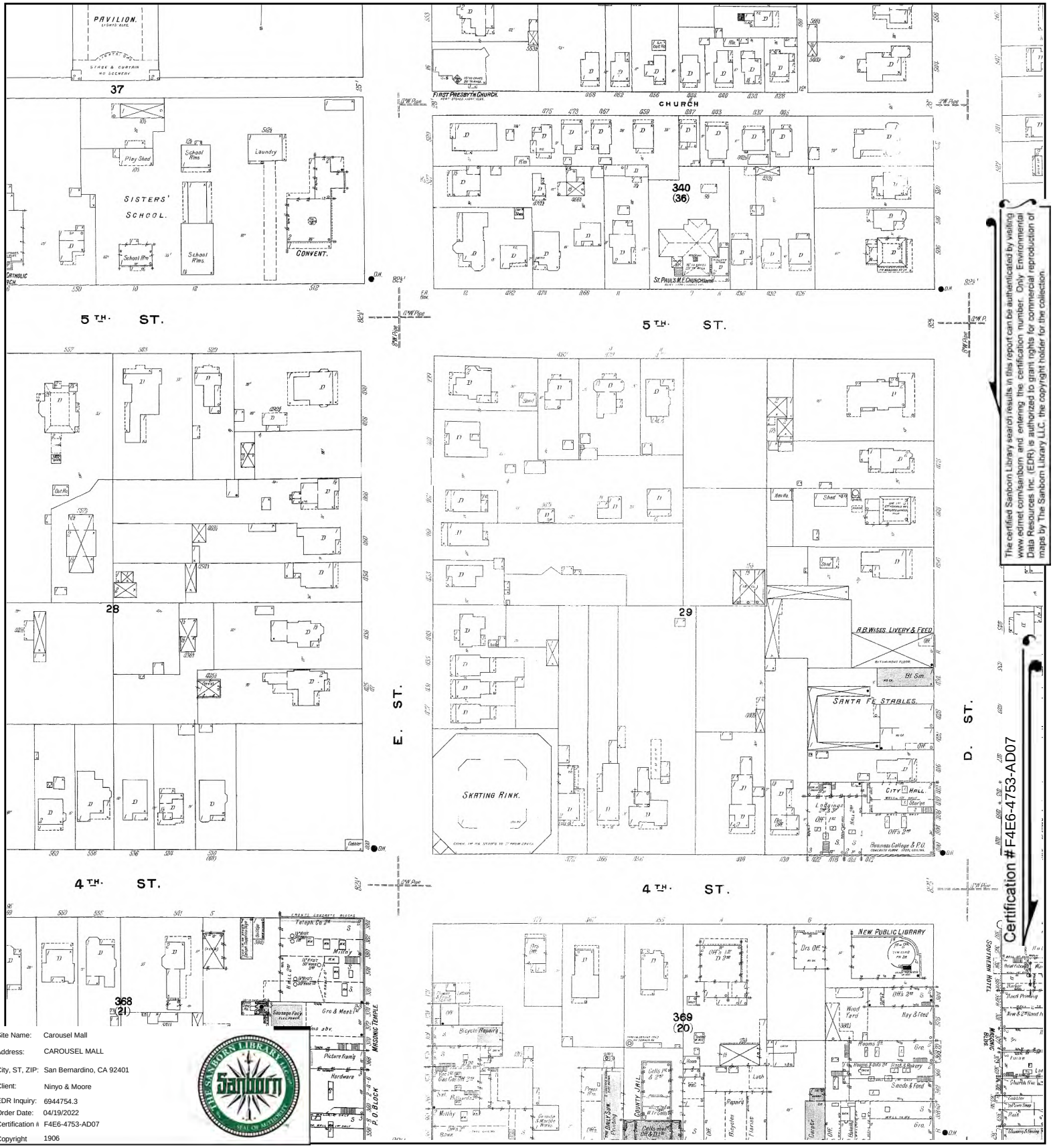

The certified Sanborn Library search results in this report can be authenticated by visiting www.edrnet.com/sanborn and entering the certification number. Only Environmental Data Resources Inc. (EDR) is authorized to grant rights for commercial reproduction of maps by The Sanborn Library LLC, the copyright holder for the collection.

Certification # F4E6-4753-AD07

Site Name:	Carousel Mall
Address:	CAROUSEL MALL
City, ST, ZIP:	San Bernardino, CA 92401
Client:	Ninyo & Moore
EDR Inquiry:	6944754.3
Order Date:	04/19/2022
Certification #	F4E6-4753-AD07
Copyright	1906

This Certified Sanborn Map combines the following sheets.
Outlined areas indicate map sheets within the collection.

0 Feet 150 300 600



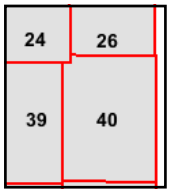

Volume 1, Sheet 24
Volume 1, Sheet 40
Volume 1, Sheet 39
Volume 1, Sheet 26

N

Certified Sanborn® Map

1894

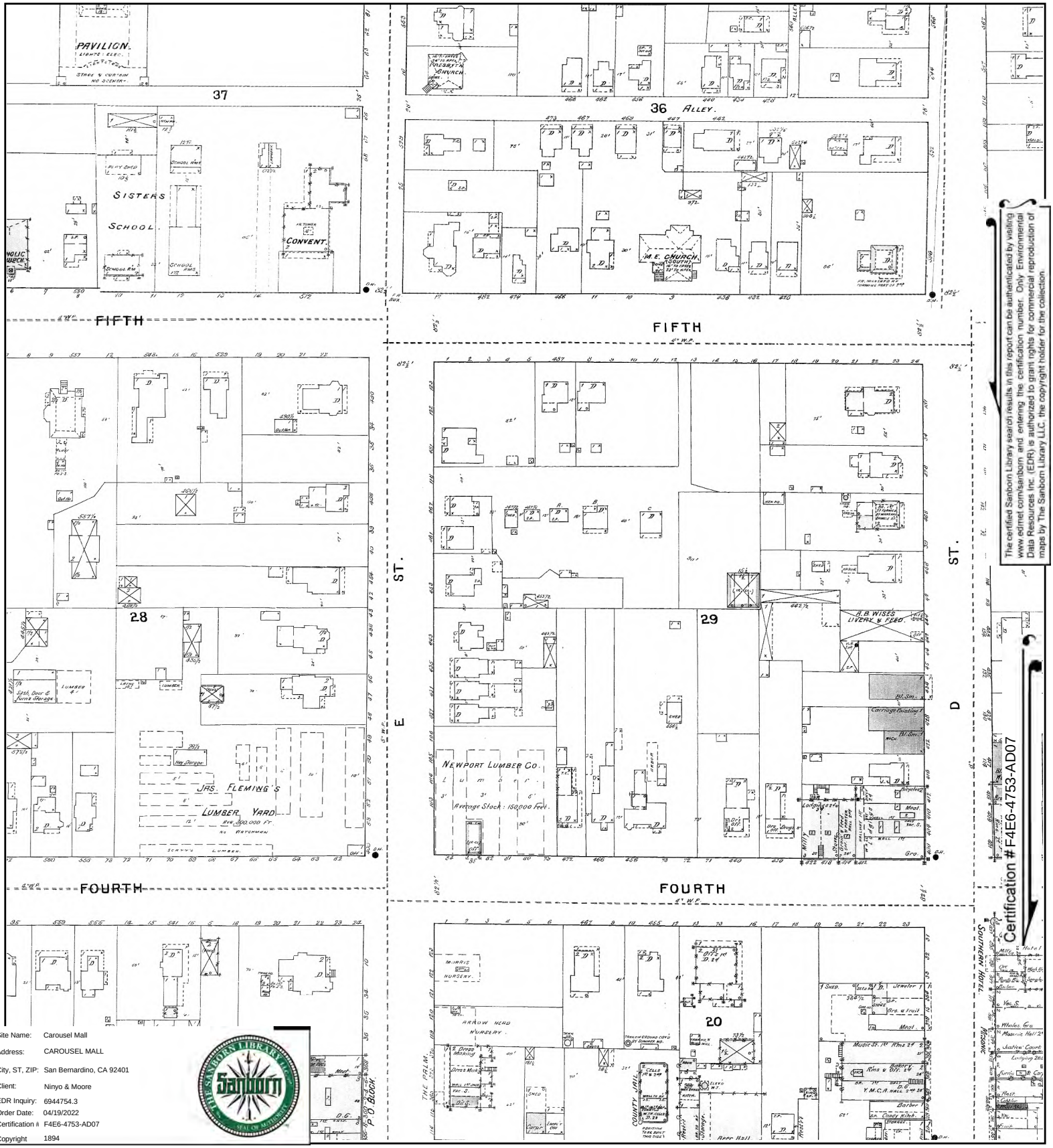

The certified Sanborn Library search results in this report can be authenticated by visiting www.edrnet.com/sanborn and entering the certification number. Only Environmental Data Resources Inc. (EDR) is authorized to grant rights for commercial reproduction of maps by The Sanborn Library LLC, the copyright holder for the collection.

Certification # F4E6-4753-AD07

Site Name:	Carousel Mall
Address:	CAROUSEL MALL
City, ST, ZIP:	San Bernardino, CA 92401
Client:	Ninyo & Moore
EDR Inquiry:	6944754.3
Order Date:	04/19/2022
Certification #	F4E6-4753-AD07
Copyright	1894

This Certified Sanborn Map combines the following sheets.
Outlined areas indicate map sheets within the collection.

0 Feet 150 300 600

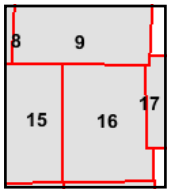

Volume 1, Sheet 9
Volume 1, Sheet 8
Volume 1, Sheet 17
Volume 1, Sheet 16
Volume 1, Sheet 15

N

Certified Sanborn® Map

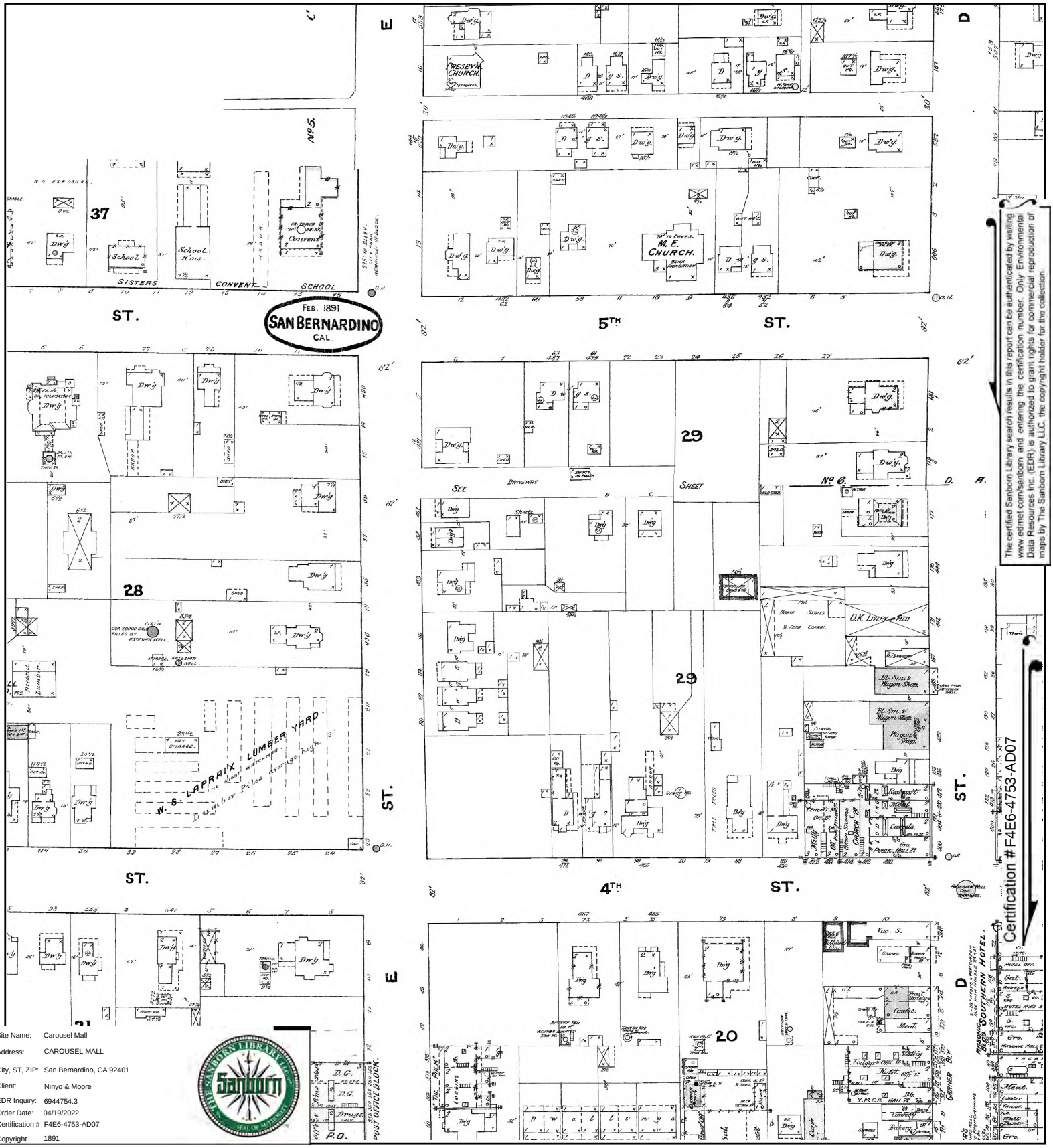

The certified Sanborn Library search results in this report can be authenticated by visiting www.edrnet.com/sanborn and entering the certification number. Only Environmental Data Resources Inc. (EDR) is authorized to grant rights for commercial reproduction of maps by The Sanborn Library LLC, the copyright holder for the collection.

Certification # F4E6-4753-AD07

Site Name:	Carousel Mall
Address:	CAROUSEL MALL
City, ST, ZIP:	San Bernardino, CA 92401
Client:	Ninyo & Moore
EDR Inquiry:	6944754.3
Order Date:	04/19/2022
Certification #	F4E6-4753-AD07
Copyright	1891

This Certified Sanborn Map combines the following sheets.
Outlined areas indicate map sheets within the collection.

0 Feet 150 300 600

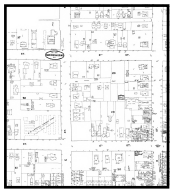

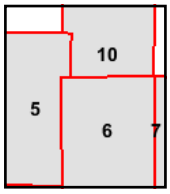

Volume 1, Sheet 6
Volume 1, Sheet 5
Volume 1, Sheet 10
Volume 1, Sheet 7

N

Certified Sanborn® Map

1888

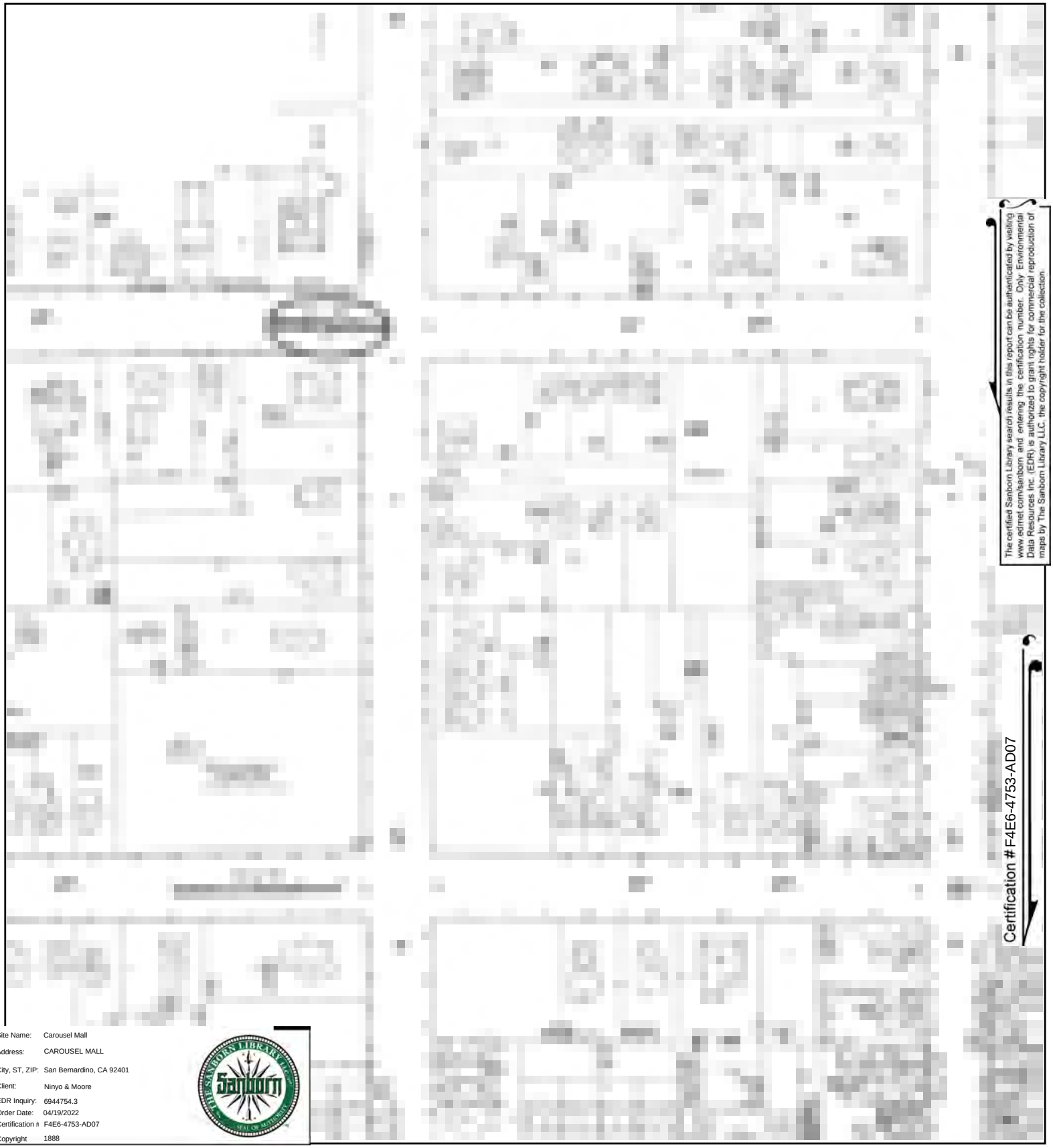

The certified Sanborn Library search results in this report can be authenticated by visiting www.edrnet.com/sanborn and entering the certification number. Only Environmental Data Resources Inc. (EDR) is authorized to grant rights for commercial reproduction of maps by The Sanborn Library LLC, the copyright holder for the collection.

Certification # F4E6-4753-AD07

Site Name:	Carousel Mall
Address:	CAROUSEL MALL
City, ST, ZIP:	San Bernardino, CA 92401
Client:	Ninyo & Moore
EDR Inquiry:	6944754.3
Order Date:	04/19/2022
Certification #	F4E6-4753-AD07
Copyright	1888

This Certified Sanborn Map combines the following sheets.
Outlined areas indicate map sheets within the collection.

0 Feet 150 300 600

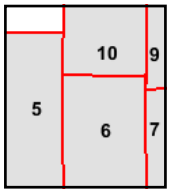

Volume 1, Sheet 9
Volume 1, Sheet 7
Volume 1, Sheet 6
Volume 1, Sheet 10
Volume 1, Sheet 5

N

Certified Sanborn® Map

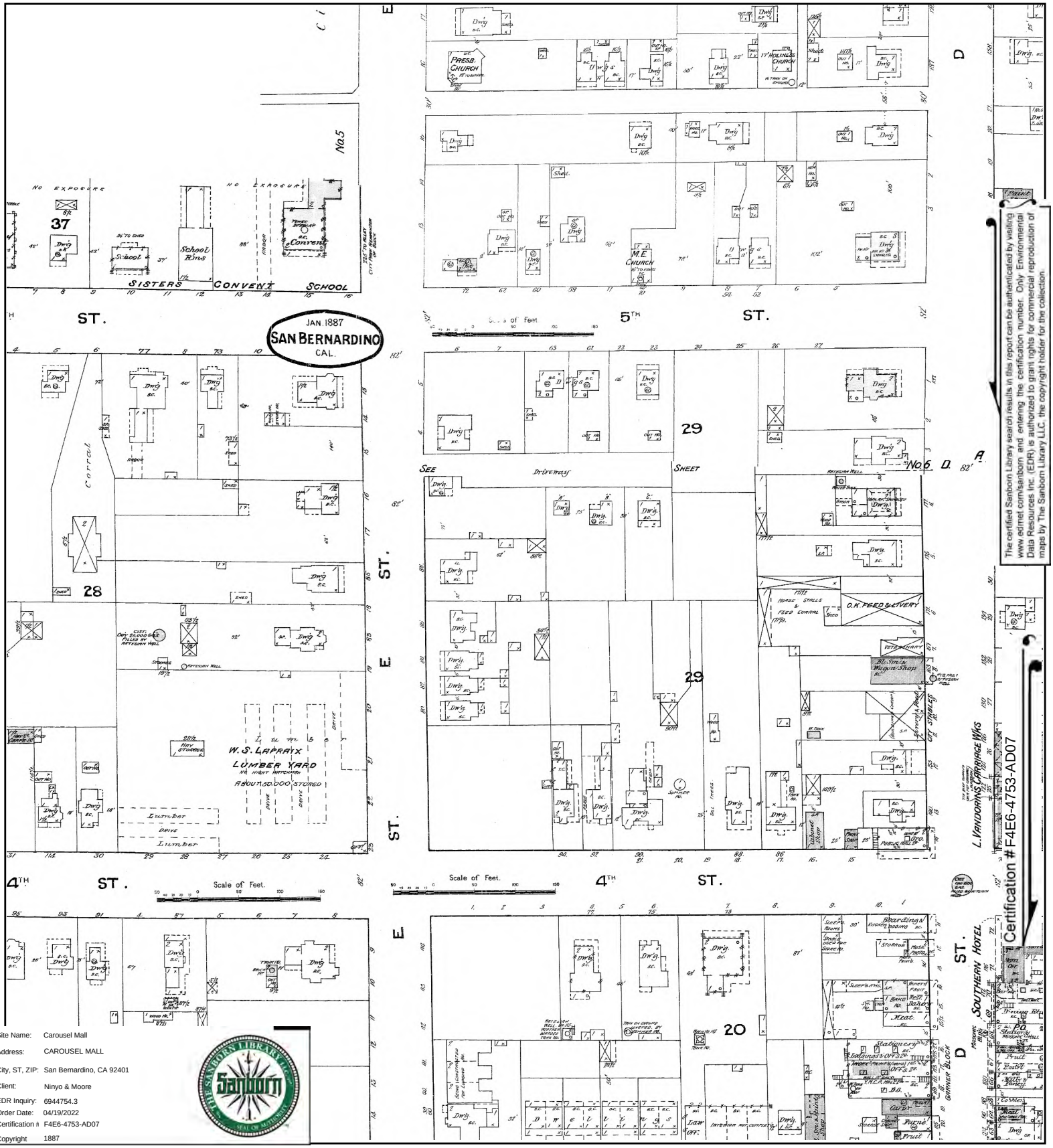

The certified Sanborn Library search results in this report can be authenticated by visiting www.edrnet.com/sanborn and entering the certification number. Only Environmental Data Resources Inc. (EDR) is authorized to grant rights for commercial reproduction of maps by The Sanborn Library LLC, the copyright holder for the collection.

Site Name:	Carousel Mall
Address:	CAROUSEL MALL
City, ST, ZIP:	San Bernardino, CA 92401
Client:	Ninyo & Moore
EDR Inquiry:	6944754.3
Order Date:	04/19/2022
Certification #	F4E6-4753-AD07
Copyright	1887

This Certified Sanborn Map combines the following sheets.
Outlined areas indicate map sheets within the collection.

0 Feet 150 300 600



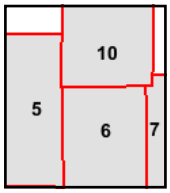

Volume 1, Sheet 10
Volume 1, Sheet 7
Volume 1, Sheet 6
Volume 1, Sheet 5

N

Certified Sanborn® Map

1885

Site Name: Carousel Mall
Address: CAROUSEL MALL
City, ST, ZIP: San Bernardino, CA 92401
Client: Ninyo & Moore
EDR Inquiry: 6944754.3
Order Date: 04/19/2022
Certification # F4E6-4753-AD07
Copyright 1885



The certified Sanborn Library search results in this report can be authenticated by visiting www.edrnet.com/sanborn and entering the certification number. Only Environmental Data Resources Inc. (EDR) is authorized to grant rights for commercial reproduction of maps by The Sanborn Library LLC, the copyright holder for the collection.

This Certified Sanborn Map combines the following sheets.
Outlined areas indicate map sheets within the collection.

0 Feet 150 300 600



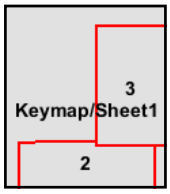

Volume 1, Sheet 3
Volume 1, Sheet 2

N

Carousel Mall

CAROUSEL MALL

San Bernardino, CA 92401

Inquiry Number: 6944754.3

April 19, 2022

Certified Sanborn® Map Report

6 Armstrong Road, 4th floor
Shelton, CT 06484
Toll Free: 800.352.0050
www.edrnet.com

Certified Sanborn® Map Report

04/19/22

Site Name:	Client Name:
Carousel Mall	Ninyo & Moore
CAROUSEL MALL	475 Goddard
San Bernardino, CA 92401	Irvine, CA 92618
EDR Inquiry # 6944754.3	Contact: Sonia Cisneros

The Sanborn Library has been searched by EDR and maps covering the target property location as provided by Ninyo & Moore were identified for the years listed below. The Sanborn Library is the largest, most complete collection of fire insurance maps. The collection includes maps from Sanborn, Bromley, Perris & Browne, Hopkins, Barlow, and others. Only Environmental Data Resources Inc. (EDR) is authorized to grant rights for commercial reproduction of maps by the Sanborn Library LLC, the copyright holder for the collection. Results can be authenticated by visiting www.edrnet.com/sanborn.

The Sanborn Library is continually enhanced with newly identified map archives. This report accesses all maps in the collection as of the day this report was generated.

Certified Sanborn Results:

Certification # F4E6-4753-AD07

PO # 211871001

Project Carousel Mall

Maps Provided:

1969	1953
1963	1951
1961	1950
1959	1906
1958	1894
1957	
1956	
1954	

Sanborn® Library search results

Certification #: F4E6-4753-AD07

The Sanborn Library includes more than 1.2 million fire insurance maps from Sanborn, Bromley, Perris & Browne, Hopkins, Barlow and others which track historical property usage in approximately 12,000 American cities and towns. Collections searched:

- ✔ Library of Congress
- ✔ University Publications of America
- ✔ EDR Private Collection

The Sanborn Library LLC Since 1866™

Limited Permission To Make Copies

Ninyo & Moore (the client) is permitted to make up to FIVE photocopies of this Sanborn Map transmittal and each fire insurance map accompanying this report solely for the limited use of its customer. No one other than the client is authorized to make copies. Upon request made directly to an EDR Account Executive, the client may be permitted to make a limited number of additional photocopies. This permission is conditioned upon compliance by the client, its customer and their agents with EDR's copyright policy; a copy of which is available upon request.

Disclaimer - Copyright and Trademark Notice

This Report contains certain information obtained from a variety of public and other sources reasonably available to Environmental Data Resources, Inc. It cannot be concluded from this Report that coverage information for the target and surrounding properties does not exist from other sources. NO WARRANTY EXPRESSED OR IMPLIED, IS MADE WHATSOEVER IN CONNECTION WITH THIS REPORT. ENVIRONMENTAL DATA RESOURCES, INC. SPECIFICALLY DISCLAIMS THE MAKING OF ANY SUCH WARRANTIES, INCLUDING WITHOUT LIMITATION, MERCHANTABILITY OR FITNESS FOR A PARTICULAR USE OR PURPOSE. ALL RISK IS ASSUMED BY THE USER. IN NO EVENT SHALL ENVIRONMENTAL DATA RESOURCES, INC. BE LIABLE TO ANYONE, WHETHER ARISING OUT OF ERRORS OR OMISSIONS, NEGLIGENCE, ACCIDENT OR ANY OTHER CAUSE, FOR ANY LOSS OF DAMAGE, INCLUDING, WITHOUT LIMITATION, SPECIAL, INCIDENTAL, CONSEQUENTIAL, OR EXEMPLARY DAMAGES. ANY LIABILITY ON THE PART OF ENVIRONMENTAL DATA RESOURCES, INC. IS STRICTLY LIMITED TO A REFUND OF THE AMOUNT PAID FOR THIS REPORT. Purchaser accepts this Report "AS IS". Any analyses, estimates, ratings, environmental risk levels or risk codes provided in this Report are provided for illustrative purposes only, and are not intended to provide, nor should they be interpreted as providing any facts regarding, or prediction or forecast of, any environmental risk for any property. Only a Phase I Environmental Site Assessment performed by an environmental professional can provide information regarding the environmental risk for any property. Additionally, the information provided in this Report is not to be construed as legal advice.

Copyright 2022 by Environmental Data Resources, Inc. All rights reserved. Reproduction in any media or format, in whole or in part, of any report or map of Environmental Data Resources, Inc., or its affiliates, is prohibited without prior written permission.

EDR and its logos (including Sanborn and Sanborn Map) are trademarks of Environmental Data Resources, Inc. or its affiliates. All other trademarks used herein are the property of their respective owners.

Sanborn Sheet Key

This Certified Sanborn Map Report is based upon the following Sanborn Fire Insurance map sheets.

1969 Source Sheets



Volume 1, Sheet 36
1969

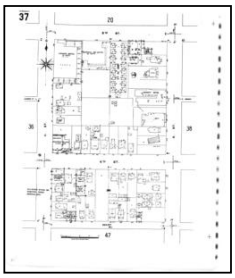

Volume 1, Sheet 37
1969

Volume 1, Sheet 46
1969



Volume 1, Sheet 47
1969

1963 Source Sheets

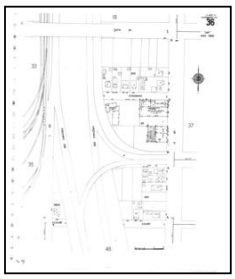

Volume 1, Sheet 36
1963



Volume 1, Sheet 37
1963

Volume 1, Sheet 46
1963



Volume 1, Sheet 47
1963

1961 Source Sheets



Volume 1, Sheet 36
1961



Volume 1, Sheet 37
1961

Volume 1, Sheet 46
1961



Volume 1, Sheet 47
1961



Volume 1, Sheet 48
1961

Sanborn Sheet Key

This Certified Sanborn Map Report is based upon the following Sanborn Fire Insurance map sheets.

1959 Source Sheets


Volume 1, Sheet 36
1959


Volume 1, Sheet 37
1959

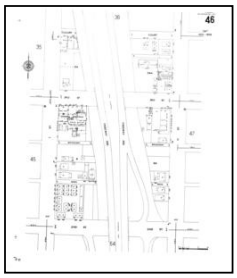
Volume 1, Sheet 46
1959


Volume 1, Sheet 47
1959

1958 Source Sheets

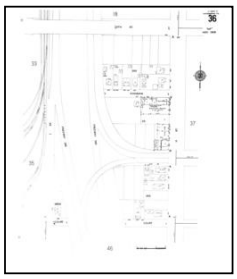
Volume 1, Sheet 36
1958


Volume 1, Sheet 37
1958

Volume 1, Sheet 46
1958


Volume 1, Sheet 47
1958

1957 Source Sheets

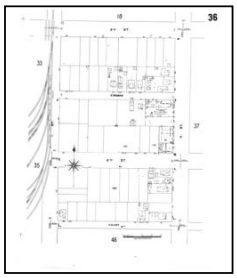
Volume 1, Sheet 36
1957


Volume 1, Sheet 37
1957


Volume 1, Sheet 46
1957


Volume 1, Sheet 47
1957

1956 Source Sheets

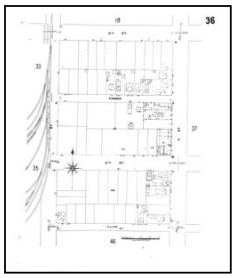
Volume 1, Sheet 36
1956


Volume 1, Sheet 37
1956

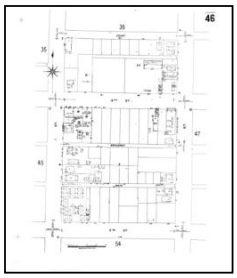
Volume 1, Sheet 46
1956


Volume 1, Sheet 47
1956

Sanborn Sheet Key

This Certified Sanborn Map Report is based upon the following Sanborn Fire Insurance map sheets.

1954 Source Sheets

Volume 1, Sheet 36
1954


Volume 1, Sheet 37
1954


Volume 1, Sheet 46
1954


Volume 1, Sheet 47
1954

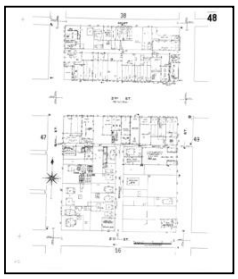
Volume 1, Sheet 48
1954

1953 Source Sheets


Volume 1, Sheet 36
1953


Volume 1, Sheet 37
1953


Volume 1, Sheet 46
1953


Volume 1, Sheet 47
1953

1951 Source Sheets

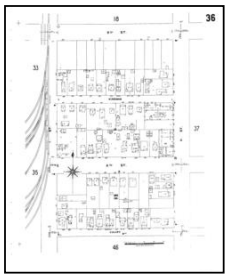
Volume 1, Sheet 36
1951


Volume 1, Sheet 37
1951

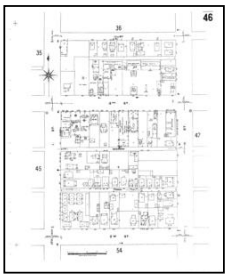
Volume 1, Sheet 46
1951

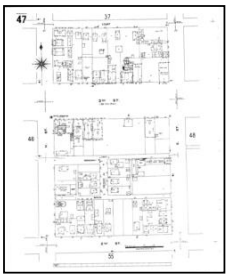
Volume 1, Sheet 47
1951

Sanborn Sheet Key

This Certified Sanborn Map Report is based upon the following Sanborn Fire Insurance map sheets.

1951 Source Sheets

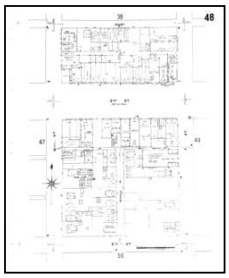

Volume 1, Sheet 48
1951

1950 Source Sheets

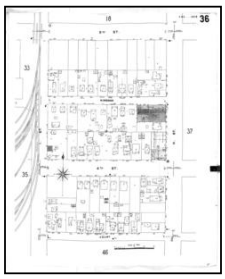

Volume 1, Sheet 36
1950



Volume 1, Sheet 37
1950



Volume 1, Sheet 46
1950

Volume 1, Sheet 47
1950



Volume 1, Sheet 48
1950

1906 Source Sheets



Volume 1, Sheet 36
1906

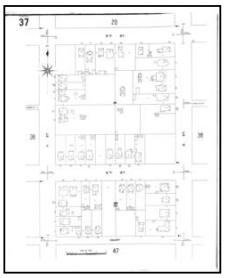

Volume 1, Sheet 37
1906

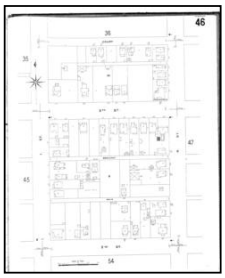

Volume 1, Sheet 46
1906



Volume 1, Sheet 47
1906

Sanborn Sheet Key

This Certified Sanborn Map Report is based upon the following Sanborn Fire Insurance map sheets.

1906 Source Sheets

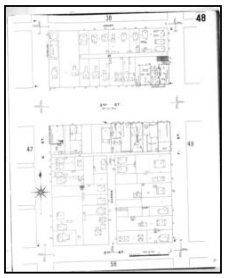

Volume 1, Sheet 48
1906

1894 Source Sheets

Volume 1, Sheet 12
1894

Volume 1, Sheet 13
1894

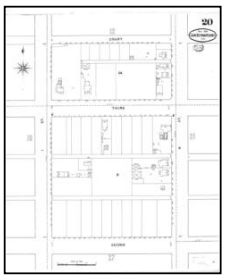

Volume 1, Sheet 20
1894

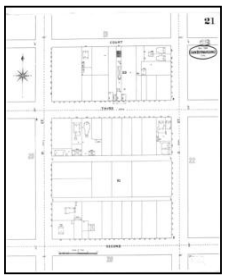

Volume 1, Sheet 21
1894

Certified Sanborn® Map

1969

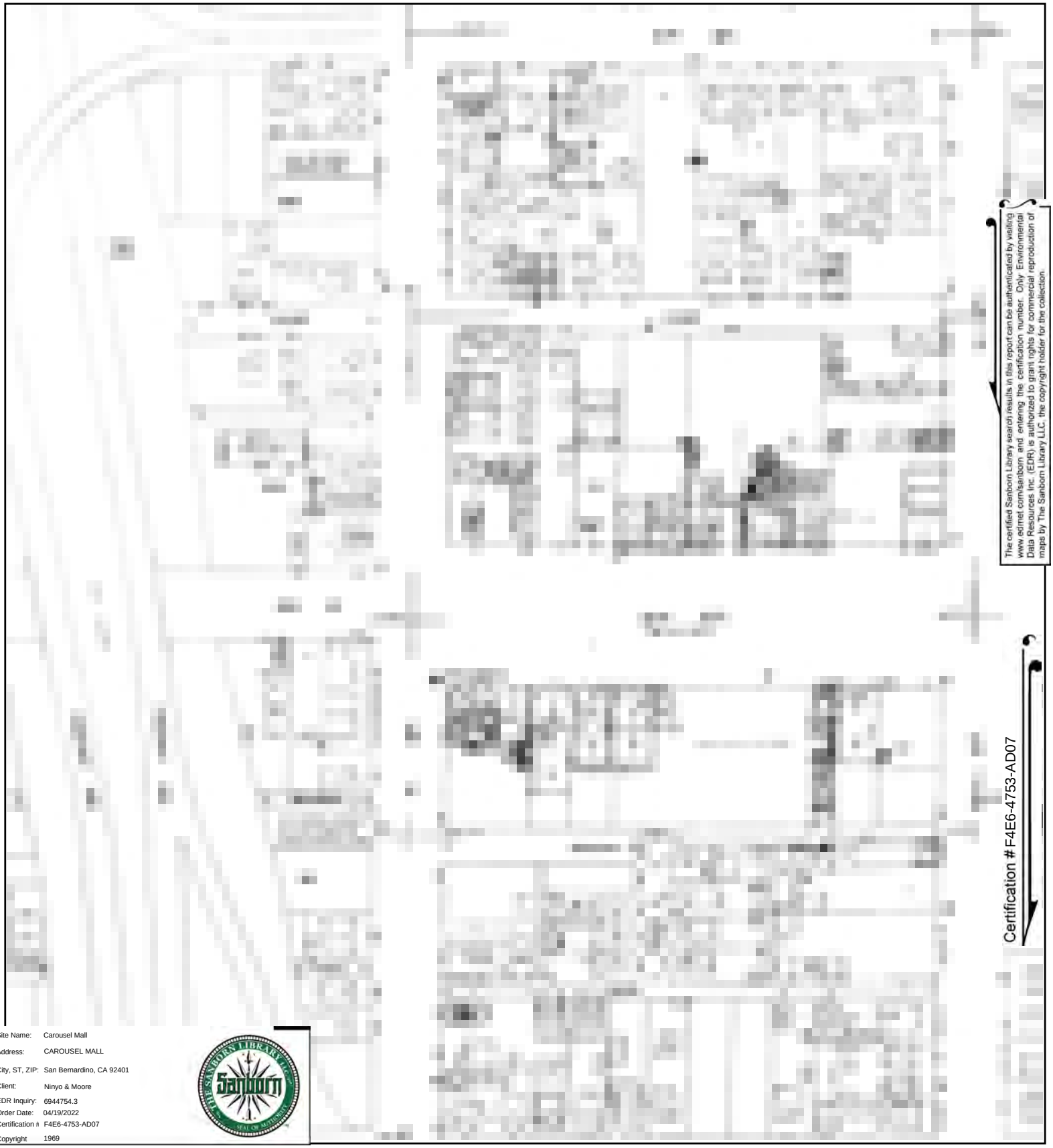

The certified Sanborn Library search results in this report can be authenticated by visiting www.edrnet.com/sanborn and entering the certification number. Only Environmental Data Resources Inc. (EDR) is authorized to grant rights for commercial reproduction of maps by The Sanborn Library LLC, the copyright holder for the collection.

Certification # F4E6-4753-AD07

Site Name:	Carousel Mall
Address:	CAROUSEL MALL
City, ST, ZIP:	San Bernardino, CA 92401
Client:	Ninyo & Moore
EDR Inquiry:	6944754.3
Order Date:	04/19/2022
Certification #	F4E6-4753-AD07
Copyright	1969

This Certified Sanborn Map combines the following sheets.
Outlined areas indicate map sheets within the collection.

0 Feet 150 300 600

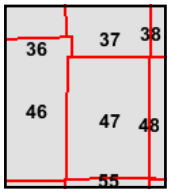

Volume 1, Sheet 47
Volume 1, Sheet 46
Volume 1, Sheet 37
Volume 1, Sheet 36

N

Certified Sanborn® Map

1963

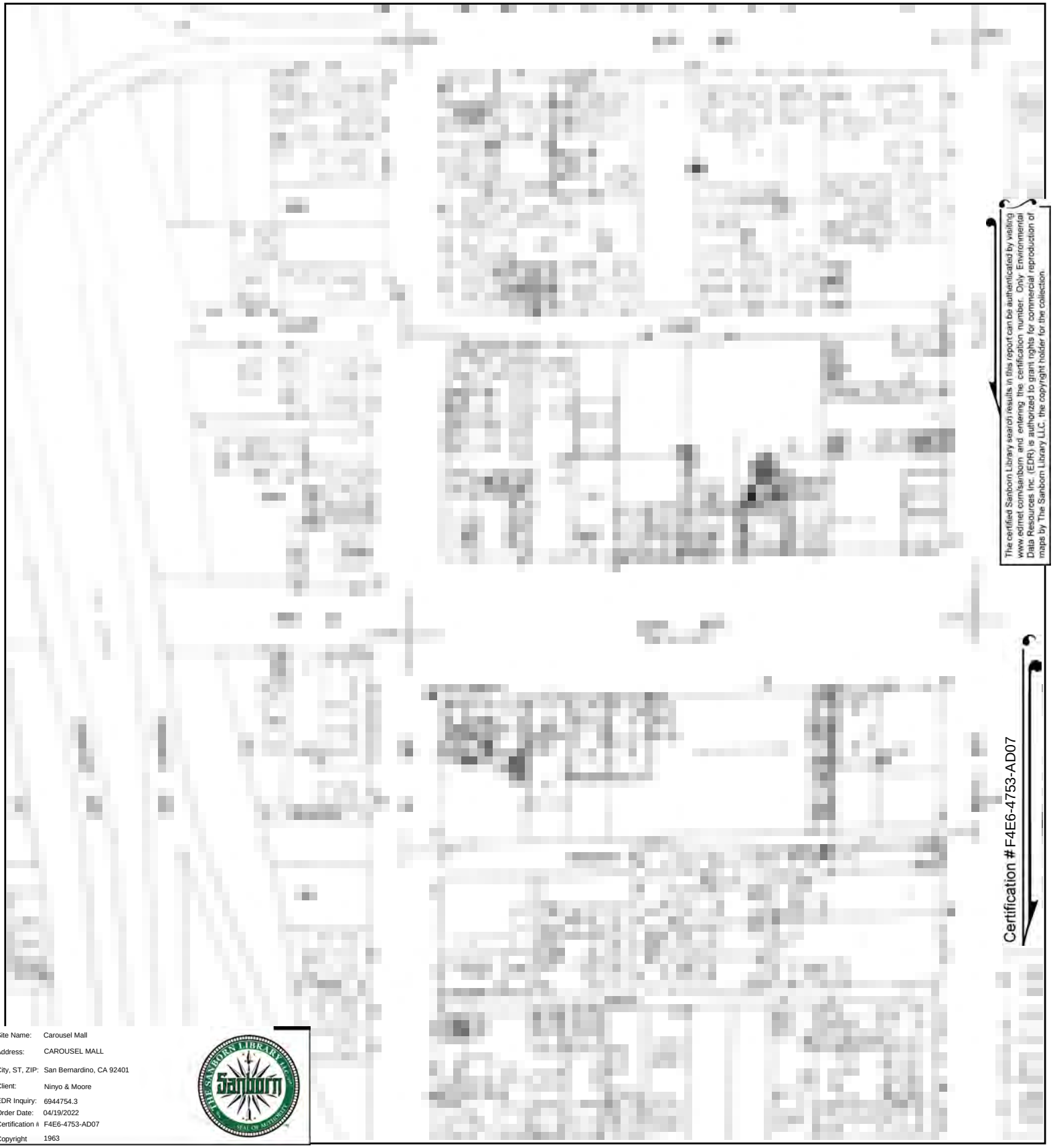

The certified Sanborn Library search results in this report can be authenticated by visiting www.edrnet.com/sanborn and entering the certification number. Only Environmental Data Resources Inc. (EDR) is authorized to grant rights for commercial reproduction of maps by The Sanborn Library LLC, the copyright holder for the collection.

Certification # F4E6-4753-AD07

Site Name:	Carousel Mall
Address:	CAROUSEL MALL
City, ST, ZIP:	San Bernardino, CA 92401
Client:	Ninyo & Moore
EDR Inquiry:	6944754.3
Order Date:	04/19/2022
Certification #	F4E6-4753-AD07
Copyright	1963

This Certified Sanborn Map combines the following sheets.
Outlined areas indicate map sheets within the collection.

0 Feet 150 300 600

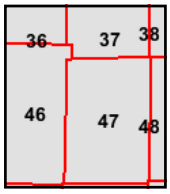

Volume 1, Sheet 47
Volume 1, Sheet 46
Volume 1, Sheet 37
Volume 1, Sheet 36

N

Certified Sanborn® Map

1961

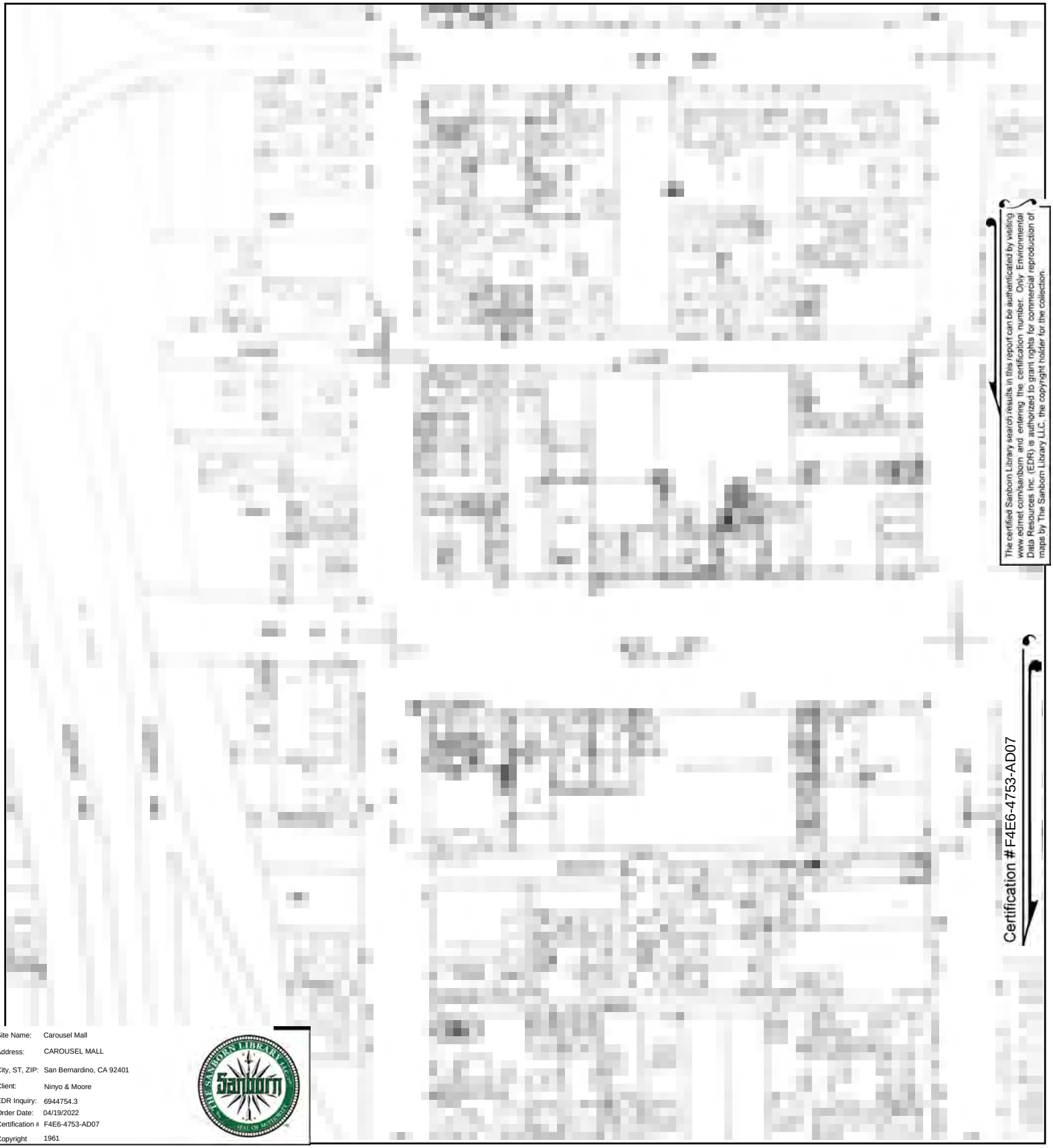

The certified Sanborn Library search results in this report can be authenticated by visiting www.edrnet.com/sanborn and entering the certification number. Only Environmental Data Resources Inc. (EDR) is authorized to grant rights for commercial reproduction of maps by The Sanborn Library LLC, the copyright holder for the collection.

Certification # F4E6-4753-AD07

Site Name:	Carousel Mall
Address:	CAROUSEL MALL
City, ST, ZIP:	San Bernardino, CA 92401
Client:	Ninyo & Moore
EDR Inquiry:	6944754.3
Order Date:	04/19/2022
Certification #	F4E6-4753-AD07
Copyright	1961

This Certified Sanborn Map combines the following sheets.
Outlined areas indicate map sheets within the collection.

0 Feet 150 300 600

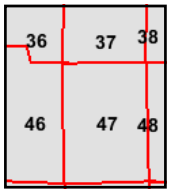

Volume 1, Sheet 48
Volume 1, Sheet 47
Volume 1, Sheet 46
Volume 1, Sheet 37
Volume 1, Sheet 36

N

Certified Sanborn® Map

1959

The certified Sanborn Library search results in this report can be authenticated by visiting www.edrnet.com/sanborn and entering the certification number. Only Environmental Data Resources Inc. (EDR) is authorized to grant rights for commercial reproduction of maps by The Sanborn Library LLC, the copyright holder for the collection.

Site Name: Carousel Mall
Address: CAROUSEL MALL
City, ST, ZIP: San Bernardino, CA 92401
Client: Ninyo & Moore
EDR Inquiry: 6944754.3
Order Date: 04/19/2022
Certification # F4E6-4753-AD07
Copyright 1959

This Certified Sanborn Map combines the following sheets.
Outlined areas indicate map sheets within the collection.

0 Feet 150 300 600

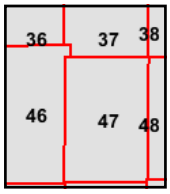

Volume 1, Sheet 47
Volume 1, Sheet 46
Volume 1, Sheet 37
Volume 1, Sheet 36

N

Certified Sanborn® Map

1958

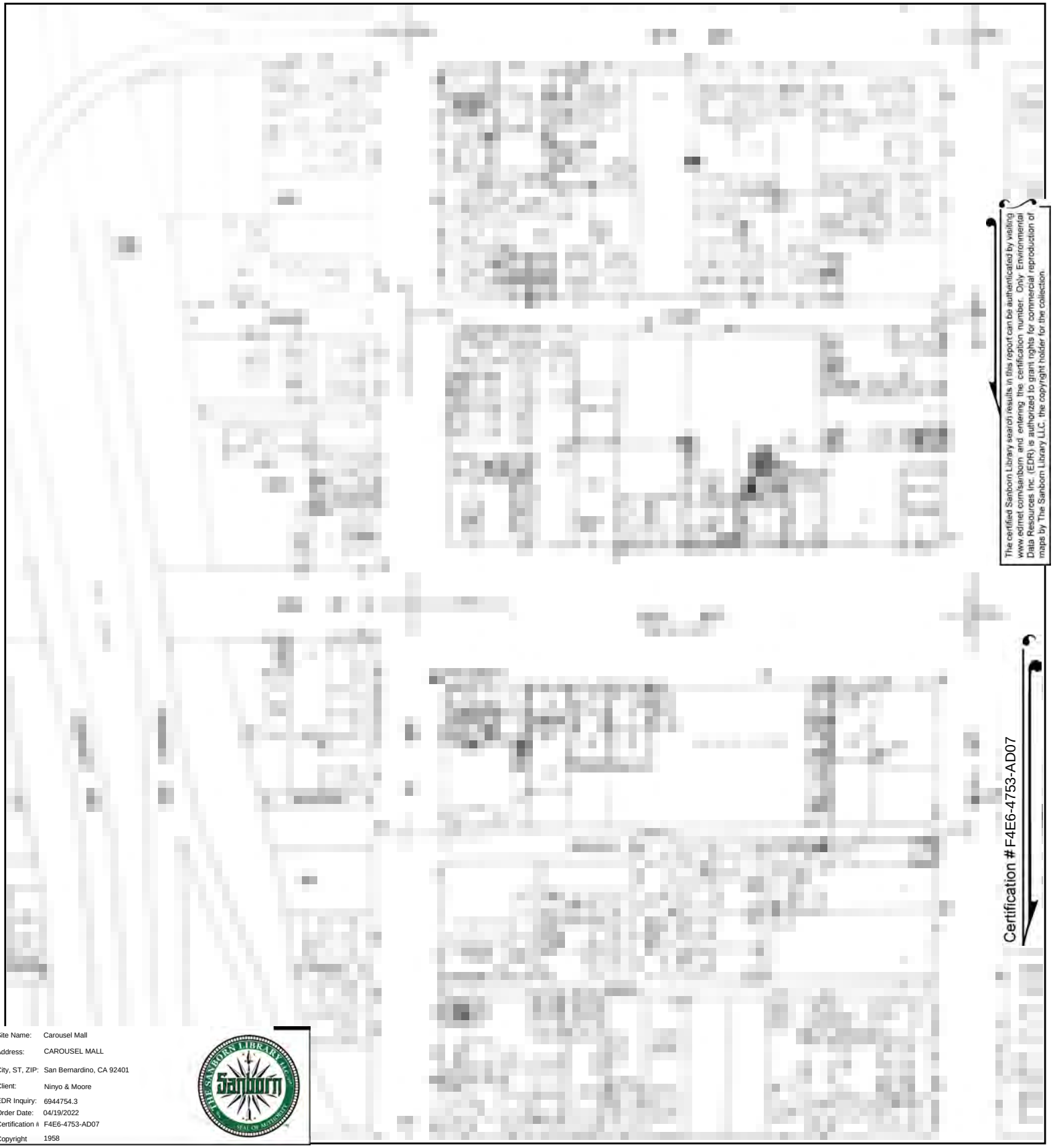

The certified Sanborn Library search results in this report can be authenticated by visiting www.edrnet.com/sanborn and entering the certification number. Only Environmental Data Resources Inc. (EDR) is authorized to grant rights for commercial reproduction of maps by The Sanborn Library LLC, the copyright holder for the collection.

Certification # F4E6-4753-AD07

Site Name:	Carousel Mall
Address:	CAROUSEL MALL
City, ST, ZIP:	San Bernardino, CA 92401
Client:	Ninyo & Moore
EDR Inquiry:	6944754.3
Order Date:	04/19/2022
Certification #	F4E6-4753-AD07
Copyright	1958

This Certified Sanborn Map combines the following sheets.
Outlined areas indicate map sheets within the collection.

0 Feet 150 300 600

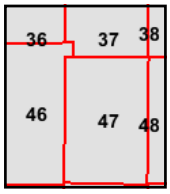

Volume 1, Sheet 47
Volume 1, Sheet 46
Volume 1, Sheet 37
Volume 1, Sheet 36

N

Certified Sanborn® Map

1957



The certified Sanborn Library search results in this report can be authenticated by visiting www.edrnet.com/sanborn and entering the certification number. Only Environmental Data Resources Inc. (EDR) is authorized to grant rights for commercial reproduction of maps by The Sanborn Library LLC, the copyright holder for the collection.

Certification # F4E6-4753-AD07

Site Name:	Carousel Mall
Address:	CAROUSEL MALL
City, ST, ZIP:	San Bernardino, CA 92401
Client:	Ninyo & Moore
EDR Inquiry:	6944754.3
Order Date:	04/19/2022
Certification #	F4E6-4753-AD07
Copyright	1957

This Certified Sanborn Map combines the following sheets.
Outlined areas indicate map sheets within the collection.

0 Feet 150 300 600

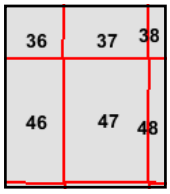

Volume 1, Sheet 47
Volume 1, Sheet 46
Volume 1, Sheet 37
Volume 1, Sheet 36

N

Certified Sanborn® Map

1956

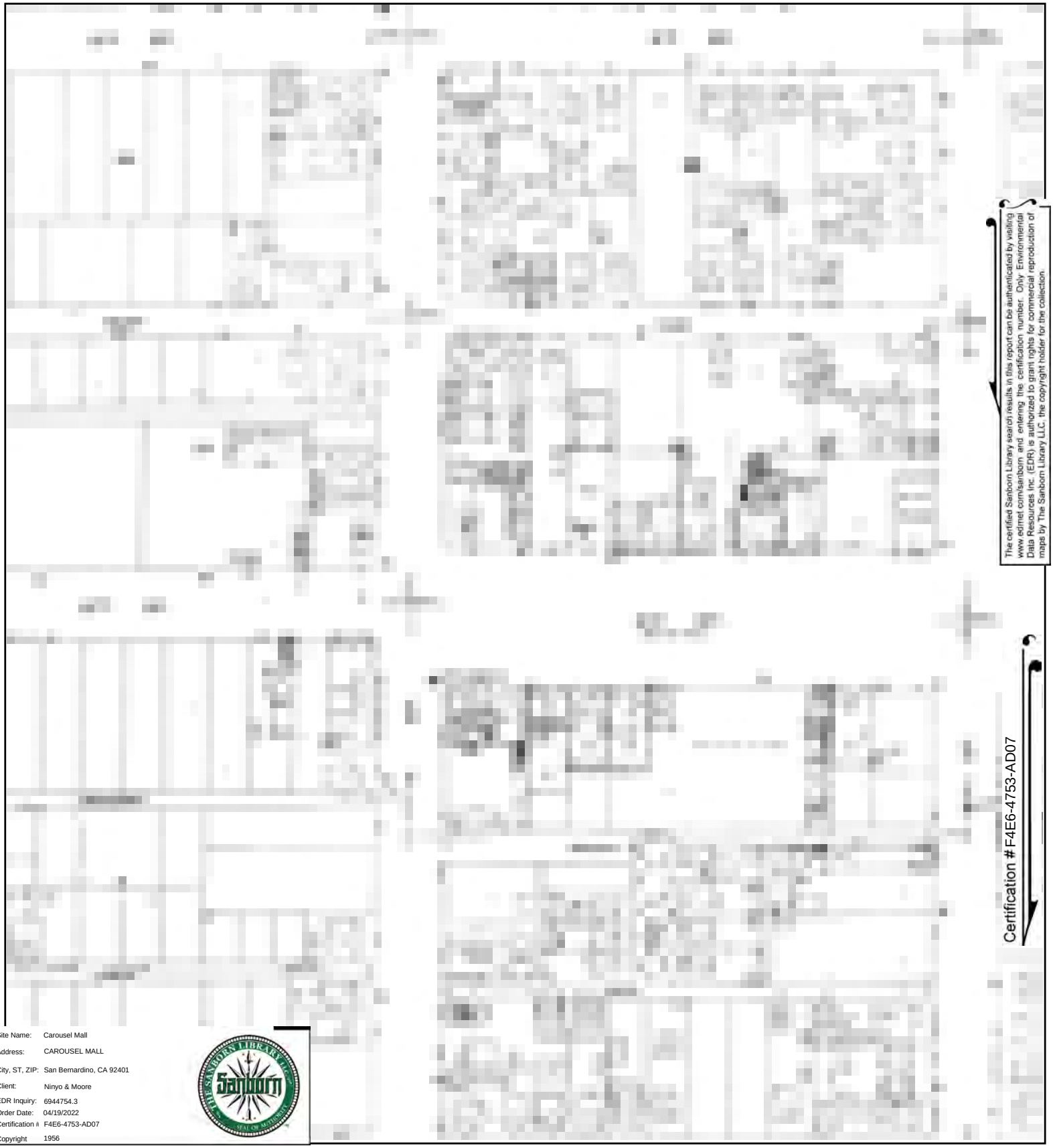

The certified Sanborn Library search results in this report can be authenticated by visiting www.edrnet.com/sanborn and entering the certification number. Only Environmental Data Resources Inc. (EDR) is authorized to grant rights for commercial reproduction of maps by The Sanborn Library LLC, the copyright holder for the collection.

Certification # F4E6-4753-AD07

Site Name:	Carousel Mall
Address:	CAROUSEL MALL
City, ST, ZIP:	San Bernardino, CA 92401
Client:	Ninyo & Moore
EDR Inquiry:	6944754.3
Order Date:	04/19/2022
Certification #	F4E6-4753-AD07
Copyright	1956

This Certified Sanborn Map combines the following sheets.
Outlined areas indicate map sheets within the collection.

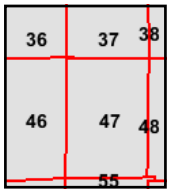

Volume 1, Sheet 47
Volume 1, Sheet 46
Volume 1, Sheet 37
Volume 1, Sheet 36

0 Feet 150 300 600

N

Certified Sanborn® Map

1954

The certified Sanborn Library search results in this report can be authenticated by visiting www.edrnet.com/sanborn and entering the certification number. Only Environmental Data Resources Inc. (EDR) is authorized to grant rights for commercial reproduction of maps by The Sanborn Library LLC, the copyright holder for the collection.

Site Name:	Carousel Mall
Address:	CAROUSEL MALL
City, ST, ZIP:	San Bernardino, CA 92401
Client:	Ninyo & Moore
EDR Inquiry:	6944754.3
Order Date:	04/19/2022
Certification #	F4E6-4753-AD07
Copyright	1954

This Certified Sanborn Map combines the following sheets.
Outlined areas indicate map sheets within the collection.

0 Feet 150 300 600



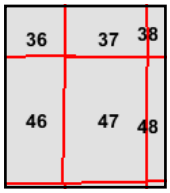

Volume 1, Sheet 48
Volume 1, Sheet 47
Volume 1, Sheet 46
Volume 1, Sheet 37
Volume 1, Sheet 36

N

Certified Sanborn® Map

1953



The certified Sanborn Library search results in this report can be authenticated by visiting www.edrnet.com/sanborn and entering the certification number. Only Environmental Data Resources Inc. (EDR) is authorized to grant rights for commercial reproduction of maps by The Sanborn Library LLC, the copyright holder for the collection.

Certification # F4E6-4753-AD07

Site Name: Carousel Mall
Address: CAROUSEL MALL
City, ST, ZIP: San Bernardino, CA 92401
Client: Ninyo & Moore
EDR Inquiry: 6944754.3
Order Date: 04/19/2022
Certification # F4E6-4753-AD07
Copyright 1953

This Certified Sanborn Map combines the following sheets.
Outlined areas indicate map sheets within the collection.

0 Feet 150 300 600

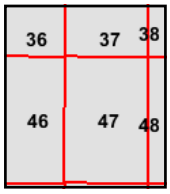

Volume 1, Sheet 47
Volume 1, Sheet 46
Volume 1, Sheet 37
Volume 1, Sheet 36

N

Certified Sanborn® Map

1951



The certified Sanborn Library search results in this report can be authenticated by visiting www.edrnet.com/sanborn and entering the certification number. Only Environmental Data Resources Inc. (EDR) is authorized to grant rights for commercial reproduction of maps by The Sanborn Library LLC, the copyright holder for the collection.

Certification # F4E6-4753-AD07

Site Name:	Carousel Mall
Address:	CAROUSEL MALL
City, ST, ZIP:	San Bernardino, CA 92401
Client:	Ninyo & Moore
EDR Inquiry:	6944754.3
Order Date:	04/19/2022
Certification #	F4E6-4753-AD07
Copyright	1951

This Certified Sanborn Map combines the following sheets.
Outlined areas indicate map sheets within the collection.

0 Feet 150 300 600



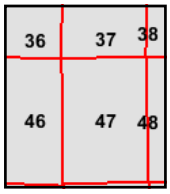

Volume 1, Sheet 48
Volume 1, Sheet 47
Volume 1, Sheet 46
Volume 1, Sheet 37
Volume 1, Sheet 36

N

Certified Sanborn® Map

1950



The certified Sanborn Library search results in this report can be authenticated by visiting www.edrnet.com/sanborn and entering the certification number. Only Environmental Data Resources Inc. (EDR) is authorized to grant rights for commercial reproduction of maps by The Sanborn Library LLC, the copyright holder for the collection.

Site Name: Carousel Mall
Address: CAROUSEL MALL
City, ST, ZIP: San Bernardino, CA 92401
Client: Ninyo & Moore
EDR Inquiry: 6944754.3
Order Date: 04/19/2022
Certification # F4E6-4753-AD07
Copyright 1950

This Certified Sanborn Map combines the following sheets.
Outlined areas indicate map sheets within the collection.

0 Feet 150 300 600

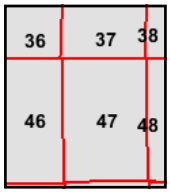

Volume 1, Sheet 48
Volume 1, Sheet 47
Volume 1, Sheet 46
Volume 1, Sheet 37
Volume 1, Sheet 36

N

Certified Sanborn® Map

1906



The certified Sanborn Library search results in this report can be authenticated by visiting www.edrnet.com/sanborn and entering the certification number. Only Environmental Data Resources Inc. (EDR) is authorized to grant rights for commercial reproduction of maps by The Sanborn Library LLC, the copyright holder for the collection.

Site Name:	Carousel Mall
Address:	CAROUSEL MALL
City, ST, ZIP:	San Bernardino, CA 92401
Client:	Ninyo & Moore
EDR Inquiry:	6944754.3
Order Date:	04/19/2022
Certification #	F4E6-4753-AD07
Copyright	1906

This Certified Sanborn Map combines the following sheets.
Outlined areas indicate map sheets within the collection.

0 Feet 150 300 600



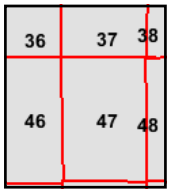

Volume 1, Sheet 48
Volume 1, Sheet 47
Volume 1, Sheet 46
Volume 1, Sheet 37
Volume 1, Sheet 36

N

Certified Sanborn® Map

1894

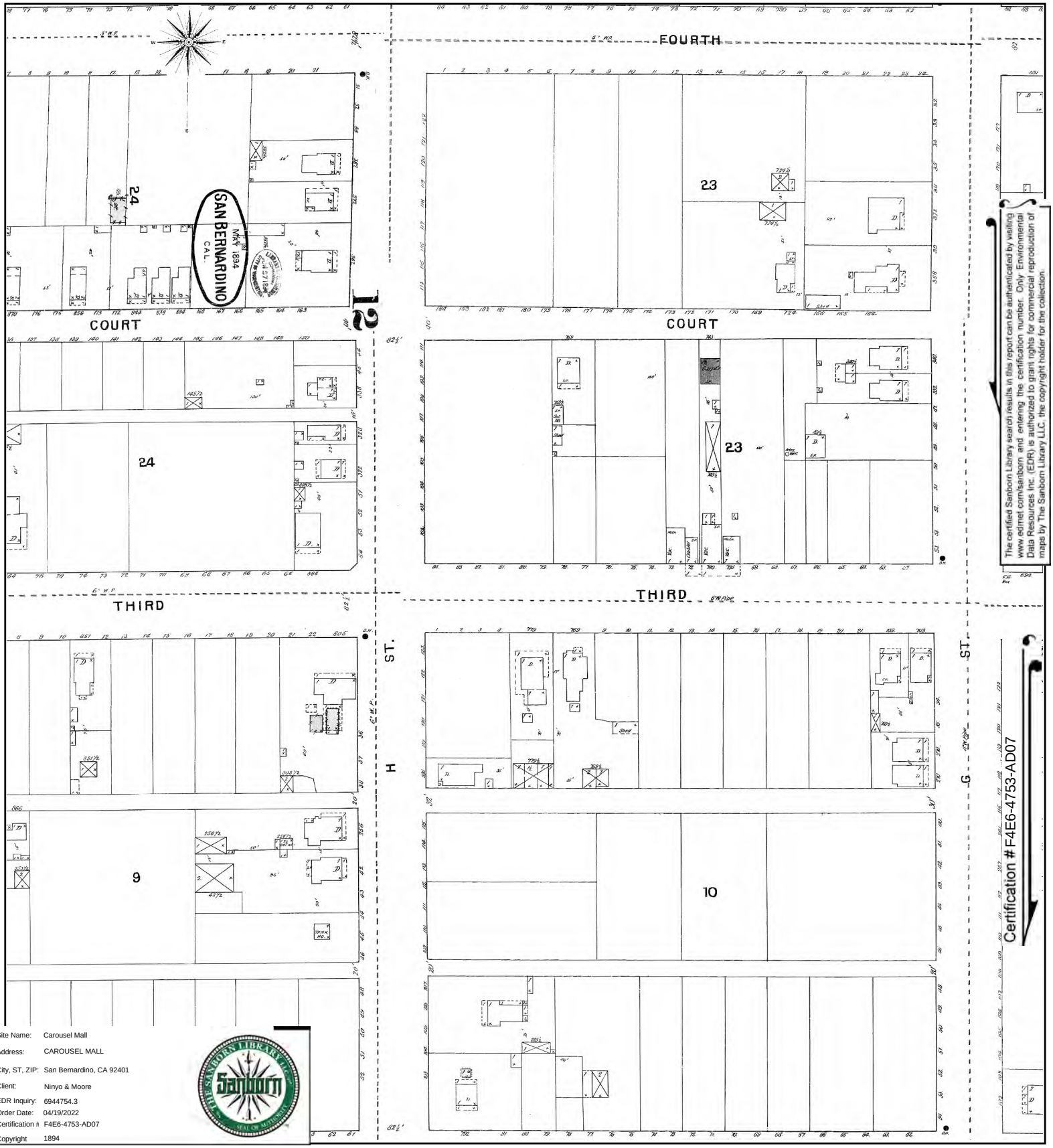

The certified Sanborn Library search results in this report can be authenticated by visiting www.edrnet.com/sanborn and entering the certification number. Only Environmental Data Resources Inc. (EDR) is authorized to grant rights for commercial reproduction of maps by The Sanborn Library LLC, the copyright holder for the collection.

Site Name:	Carousel Mall
Address:	CAROUSEL MALL
City, ST, ZIP:	San Bernardino, CA 92401
Client:	Ninyo & Moore
EDR Inquiry:	6944754.3
Order Date:	04/19/2022
Certification #	F4E6-4753-AD07
Copyright	1894

This Certified Sanborn Map combines the following sheets.
Outlined areas indicate map sheets within the collection.

0 Feet 150 300 600



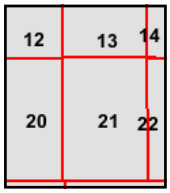

Volume 1, Sheet 21
Volume 1, Sheet 20
Volume 1, Sheet 13
Volume 1, Sheet 12

N

Carousel Mall

CAROUSEL MALL

San Bernardino, CA 92401

Inquiry Number: 6944754.3

April 19, 2022

Certified Sanborn® Map Report

6 Armstrong Road, 4th floor
Shelton, CT 06484
Toll Free: 800.352.0050
www.edrnet.com

Certified Sanborn® Map Report

04/19/22

Site Name:	Client Name:
Carousel Mall	Ninyo & Moore
CAROUSEL MALL	475 Goddard
San Bernardino, CA 92401	Irvine, CA 92618
EDR Inquiry # 6944754.3	Contact: Sonia Cisneros

The Sanborn Library has been searched by EDR and maps covering the target property location as provided by Ninyo & Moore were identified for the years listed below. The Sanborn Library is the largest, most complete collection of fire insurance maps. The collection includes maps from Sanborn, Bromley, Perris & Browne, Hopkins, Barlow, and others. Only Environmental Data Resources Inc. (EDR) is authorized to grant rights for commercial reproduction of maps by the Sanborn Library LLC, the copyright holder for the collection. Results can be authenticated by visiting www.edrnet.com/sanborn.

The Sanborn Library is continually enhanced with newly identified map archives. This report accesses all maps in the collection as of the day this report was generated.

Certified Sanborn Results:

Certification # F4E6-4753-AD07

PO # 211871001

Project Carousel Mall

Maps Provided:

1969	1953	1885
1963	1951	
1961	1950	
1959	1906	
1958	1894	
1957	1891	
1956	1888	
1954	1887	

Sanborn® Library search results

Certification #: F4E6-4753-AD07

The Sanborn Library includes more than 1.2 million fire insurance maps from Sanborn, Bromley, Perris & Browne, Hopkins, Barlow and others which track historical property usage in approximately 12,000 American cities and towns. Collections searched:

- ✔ Library of Congress
- ✔ University Publications of America
- ✔ EDR Private Collection

The Sanborn Library LLC Since 1866™

Limited Permission To Make Copies

Ninyo & Moore (the client) is permitted to make up to FIVE photocopies of this Sanborn Map transmittal and each fire insurance map accompanying this report solely for the limited use of its customer. No one other than the client is authorized to make copies. Upon request made directly to an EDR Account Executive, the client may be permitted to make a limited number of additional photocopies. This permission is conditioned upon compliance by the client, its customer and their agents with EDR's copyright policy; a copy of which is available upon request.

Disclaimer - Copyright and Trademark Notice

This Report contains certain information obtained from a variety of public and other sources reasonably available to Environmental Data Resources, Inc. It cannot be concluded from this Report that coverage information for the target and surrounding properties does not exist from other sources. NO WARRANTY EXPRESSED OR IMPLIED, IS MADE WHATSOEVER IN CONNECTION WITH THIS REPORT. ENVIRONMENTAL DATA RESOURCES, INC. SPECIFICALLY DISCLAIMS THE MAKING OF ANY SUCH WARRANTIES, INCLUDING WITHOUT LIMITATION, MERCHANTABILITY OR FITNESS FOR A PARTICULAR USE OR PURPOSE. ALL RISK IS ASSUMED BY THE USER. IN NO EVENT SHALL ENVIRONMENTAL DATA RESOURCES, INC. BE LIABLE TO ANYONE, WHETHER ARISING OUT OF ERRORS OR OMISSIONS, NEGLIGENCE, ACCIDENT OR ANY OTHER CAUSE, FOR ANY LOSS OF DAMAGE, INCLUDING, WITHOUT LIMITATION, SPECIAL, INCIDENTAL, CONSEQUENTIAL, OR EXEMPLARY DAMAGES. ANY LIABILITY ON THE PART OF ENVIRONMENTAL DATA RESOURCES, INC. IS STRICTLY LIMITED TO A REFUND OF THE AMOUNT PAID FOR THIS REPORT. Purchaser accepts this Report "AS IS". Any analyses, estimates, ratings, environmental risk levels or risk codes provided in this Report are provided for illustrative purposes only, and are not intended to provide, nor should they be interpreted as providing any facts regarding, or prediction or forecast of, any environmental risk for any property. Only a Phase I Environmental Site Assessment performed by an environmental professional can provide information regarding the environmental risk for any property. Additionally, the information provided in this Report is not to be construed as legal advice.

Copyright 2022 by Environmental Data Resources, Inc. All rights reserved. Reproduction in any media or format, in whole or in part, of any report or map of Environmental Data Resources, Inc., or its affiliates, is prohibited without prior written permission.

EDR and its logos (including Sanborn and Sanborn Map) are trademarks of Environmental Data Resources, Inc. or its affiliates. All other trademarks used herein are the property of their respective owners.

Sanborn Sheet Key

This Certified Sanborn Map Report is based upon the following Sanborn Fire Insurance map sheets.

1969 Source Sheets


Volume 1, Sheet 39
1969


Volume 1, Sheet 49
1969


Volume 1, Sheet 50
1969


Volume 1, Sheet 40
1969

1963 Source Sheets


Volume 1, Sheet 39
1963


Volume 1, Sheet 40
1963


Volume 1, Sheet 49
1963


Volume 1, Sheet 50
1963

1961 Source Sheets


Volume 1, Sheet 39
1961


Volume 1, Sheet 40
1961

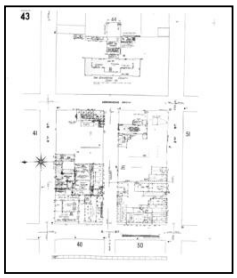
Volume 1, Sheet 43
1961


Volume 1, Sheet 49
1961

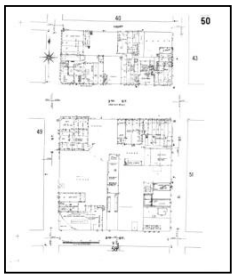
Volume 1, Sheet 50
1961

Sanborn Sheet Key

This Certified Sanborn Map Report is based upon the following Sanborn Fire Insurance map sheets.

1959 Source Sheets

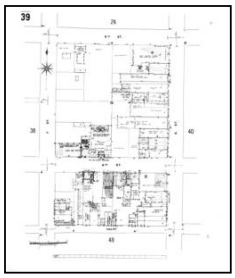
Volume 1, Sheet 39
1959


Volume 1, Sheet 40
1959

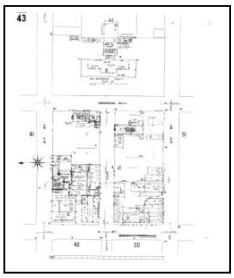
Volume 1, Sheet 43
1959

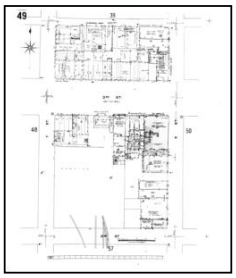
Volume 1, Sheet 49
1959


Volume 1, Sheet 50
1959

1958 Source Sheets

Volume 1, Sheet 39
1958


Volume 1, Sheet 40
1958

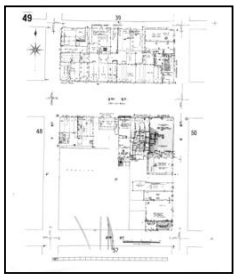
Volume 1, Sheet 49
1958


Volume 1, Sheet 50
1958

1957 Source Sheets


Volume 1, Sheet 39
1957


Volume 1, Sheet 40
1957

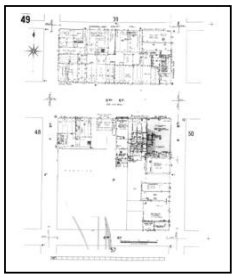
Volume 1, Sheet 49
1957


Volume 1, Sheet 50
1957

Sanborn Sheet Key

This Certified Sanborn Map Report is based upon the following Sanborn Fire Insurance map sheets.

1956 Source Sheets

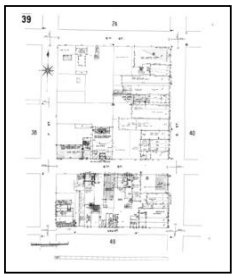
Volume 1, Sheet 39
1956

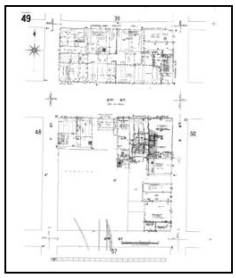
Volume 1, Sheet 49
1956


Volume 1, Sheet 50
1956


Volume 1, Sheet 40
1956

1954 Source Sheets

Volume 1, Sheet 39
1954


Volume 1, Sheet 40
1954

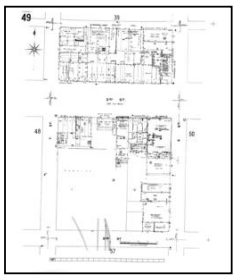
Volume 1, Sheet 49
1954


Volume 1, Sheet 50
1954

1953 Source Sheets

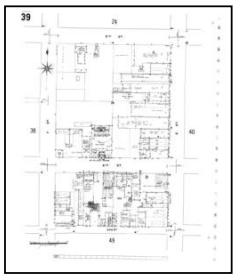
Volume 1, Sheet 39
1953


Volume 1, Sheet 49
1953


Volume 1, Sheet 50
1953


Volume 1, Sheet 40
1953

1951 Source Sheets

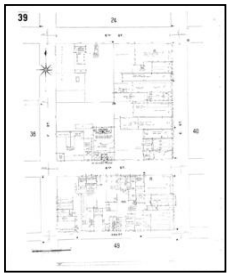
Volume 1, Sheet 39
1951


Volume 1, Sheet 40
1951

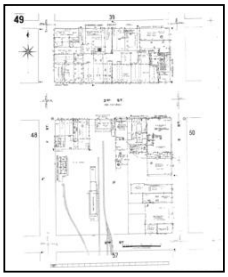
Volume 1, Sheet 49
1951

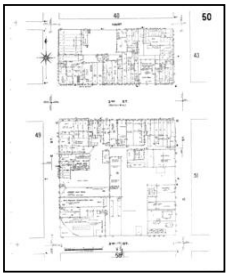
Volume 1, Sheet 50
1951

Sanborn Sheet Key

This Certified Sanborn Map Report is based upon the following Sanborn Fire Insurance map sheets.

1950 Source Sheets


Volume 1, Sheet 39
1950


Volume 1, Sheet 40
1950

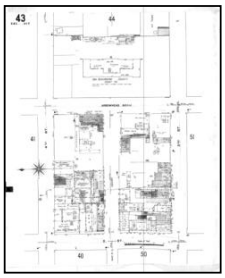
Volume 1, Sheet 43
1950

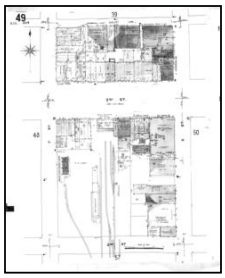
Volume 1, Sheet 49
1950


Volume 1, Sheet 50
1950

1906 Source Sheets


Volume 1, Sheet 39
1906


Volume 1, Sheet 40
1906


Volume 1, Sheet 49
1906

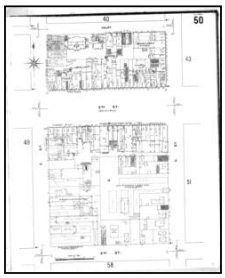
Volume 1, Sheet 50
1906

1894 Source Sheets

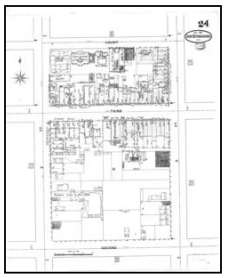
Volume 1, Sheet 24
1894


Volume 1, Sheet 15
1894

Volume 1, Sheet 16
1894

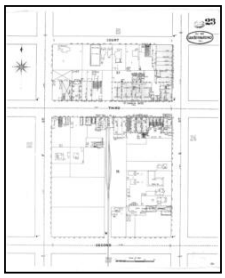
Volume 1, Sheet 23
1894

Sanborn Sheet Key

This Certified Sanborn Map Report is based upon the following Sanborn Fire Insurance map sheets.

1891 Source Sheets


Volume 1, Sheet 3
1891

Volume 1, Sheet 4
1891

Volume 1, Sheet 5
1891


Volume 1, Sheet 6
1891

1888 Source Sheets


Volume 1, Sheet 3
1888


Volume 1, Sheet 4
1888

Volume 1, Sheet 5
1888


Volume 1, Sheet 6
1888


Volume 1, Sheet 7
1888

1887 Source Sheets


Volume 1, Sheet 3
1887


Volume 1, Sheet 4
1887

Volume 1, Sheet 5
1887

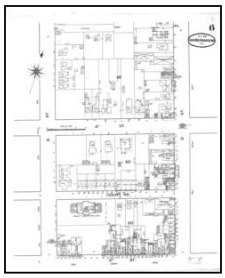
Volume 1, Sheet 6
1887

Sanborn Sheet Key

This Certified Sanborn Map Report is based upon the following Sanborn Fire Insurance map sheets.

1885 Source Sheets

Volume 1, Sheet Keymap/Sheet 1
1885



Volume 1, Sheet 2
1885

Certified Sanborn® Map

1969

The certified Sanborn Library search results in this report can be authenticated by visiting www.edrnet.com/sanborn and entering the certification number. Only Environmental Data Resources Inc. (EDR) is authorized to grant rights for commercial reproduction of maps by The Sanborn Library LLC, the copyright holder for the collection.

Certification # F4E6-4753-AD07

Site Name:	Carousel Mall
Address:	CAROUSEL MALL
City, ST, ZIP:	San Bernardino, CA 92401
Client:	Ninyo & Moore
EDR Inquiry:	6944754.3
Order Date:	04/19/2022
Certification #	F4E6-4753-AD07
Copyright	1969

This Certified Sanborn Map combines the following sheets.
Outlined areas indicate map sheets within the collection.

0 Feet 150 300 600

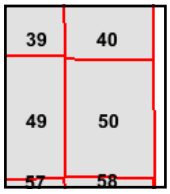

Volume 1, Sheet 40
Volume 1, Sheet 50
Volume 1, Sheet 49
Volume 1, Sheet 39

N

Certified Sanborn® Map

1963

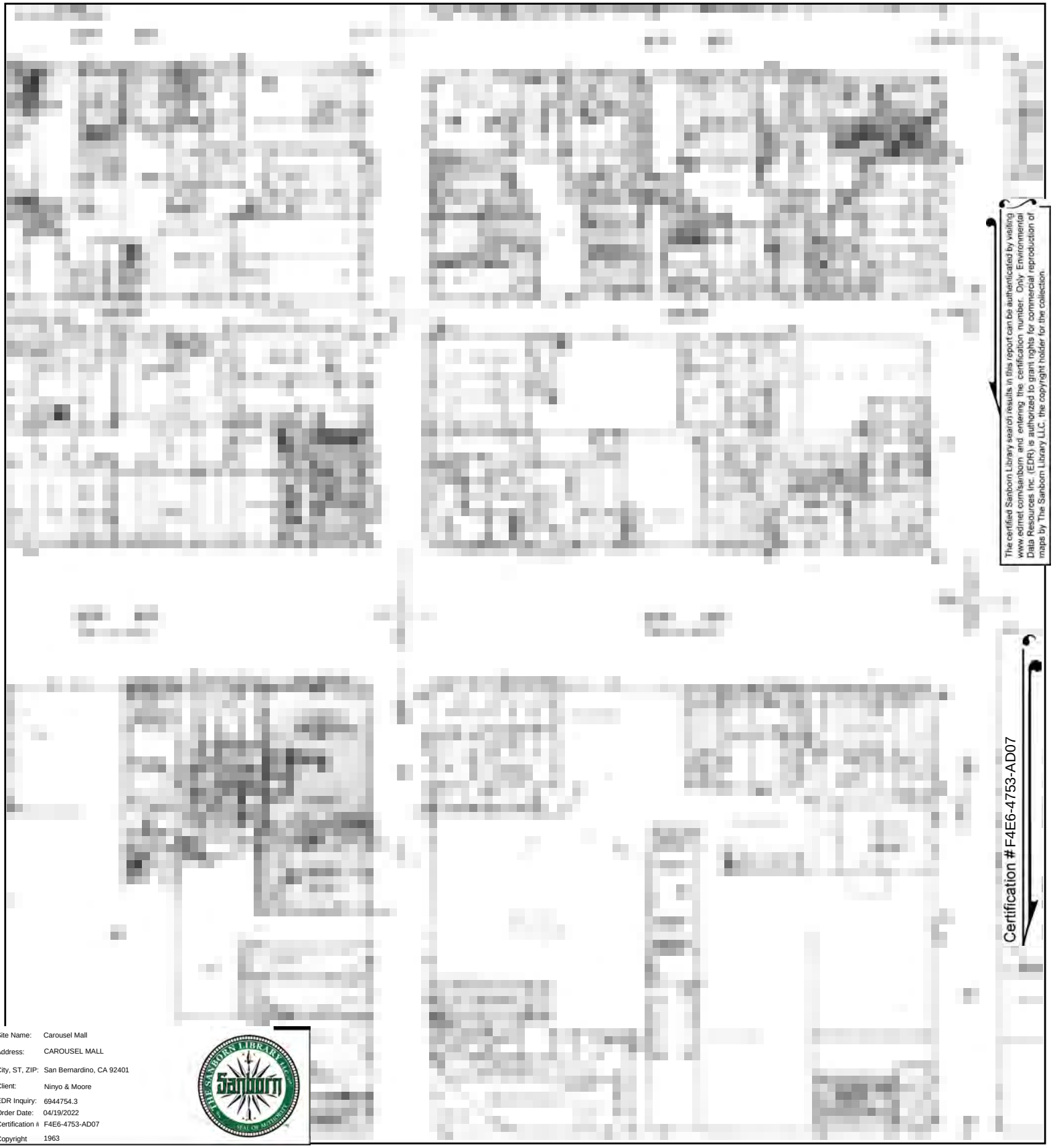

The certified Sanborn Library search results in this report can be authenticated by visiting www.edrnet.com/sanborn and entering the certification number. Only Environmental Data Resources Inc. (EDR) is authorized to grant rights for commercial reproduction of maps by The Sanborn Library LLC, the copyright holder for the collection.

Certification # F4E6-4753-AD07

Site Name:	Carousel Mall
Address:	CAROUSEL MALL
City, ST, ZIP:	San Bernardino, CA 92401
Client:	Ninyo & Moore
EDR Inquiry:	6944754.3
Order Date:	04/19/2022
Certification #	F4E6-4753-AD07
Copyright	1963

This Certified Sanborn Map combines the following sheets.
Outlined areas indicate map sheets within the collection.

0 Feet 150 300 600

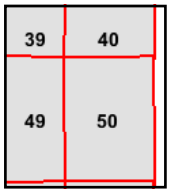

Volume 1, Sheet 50
Volume 1, Sheet 49
Volume 1, Sheet 40
Volume 1, Sheet 39

N

Certified Sanborn® Map

1961

The certified Sanborn Library search results in this report can be authenticated by visiting www.edrnet.com/sanborn and entering the certification number. Only Environmental Data Resources Inc. (EDR) is authorized to grant rights for commercial reproduction of maps by The Sanborn Library LLC, the copyright holder for the collection.

Site Name:	Carousel Mall
Address:	CAROUSEL MALL
City, ST, ZIP:	San Bernardino, CA 92401
Client:	Ninyo & Moore
EDR Inquiry:	6944754.3
Order Date:	04/19/2022
Certification #	F4E6-4753-AD07
Copyright	1961

This Certified Sanborn Map combines the following sheets.
Outlined areas indicate map sheets within the collection.

0 Feet 150 300 600

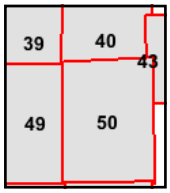

Volume 1, Sheet 50
Volume 1, Sheet 49
Volume 1, Sheet 43
Volume 1, Sheet 40
Volume 1, Sheet 39

N

Certified Sanborn® Map

1959

The certified Sanborn Library search results in this report can be authenticated by visiting www.edrnet.com/sanborn and entering the certification number. Only Environmental Data Resources Inc. (EDR) is authorized to grant rights for commercial reproduction of maps by The Sanborn Library LLC, the copyright holder for the collection.

Certification # F4E6-4753-AD07

Site Name:	Carousel Mall
Address:	CAROUSEL MALL
City, ST, ZIP:	San Bernardino, CA 92401
Client:	Ninyo & Moore
EDR Inquiry:	6944754.3
Order Date:	04/19/2022
Certification #	F4E6-4753-AD07
Copyright	1959

This Certified Sanborn Map combines the following sheets.
Outlined areas indicate map sheets within the collection.

0 Feet 150 300 600

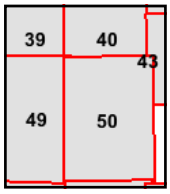

Volume 1, Sheet 50
Volume 1, Sheet 49
Volume 1, Sheet 43
Volume 1, Sheet 40
Volume 1, Sheet 39

N

Certified Sanborn® Map

1958

The certified Sanborn Library search results in this report can be authenticated by visiting www.edrnet.com/sanborn and entering the certification number. Only Environmental Data Resources Inc. (EDR) is authorized to grant rights for commercial reproduction of maps by The Sanborn Library LLC, the copyright holder for the collection.

Certification # F4E6-4753-AD07

Site Name:	Carousel Mall
Address:	CAROUSEL MALL
City, ST, ZIP:	San Bernardino, CA 92401
Client:	Ninyo & Moore
EDR Inquiry:	6944754.3
Order Date:	04/19/2022
Certification #	F4E6-4753-AD07
Copyright	1958

This Certified Sanborn Map combines the following sheets.
Outlined areas indicate map sheets within the collection.

0 Feet 150 300 600

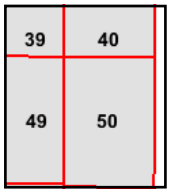

Volume 1, Sheet 50
Volume 1, Sheet 49
Volume 1, Sheet 40
Volume 1, Sheet 39

N

Certified Sanborn® Map

1957

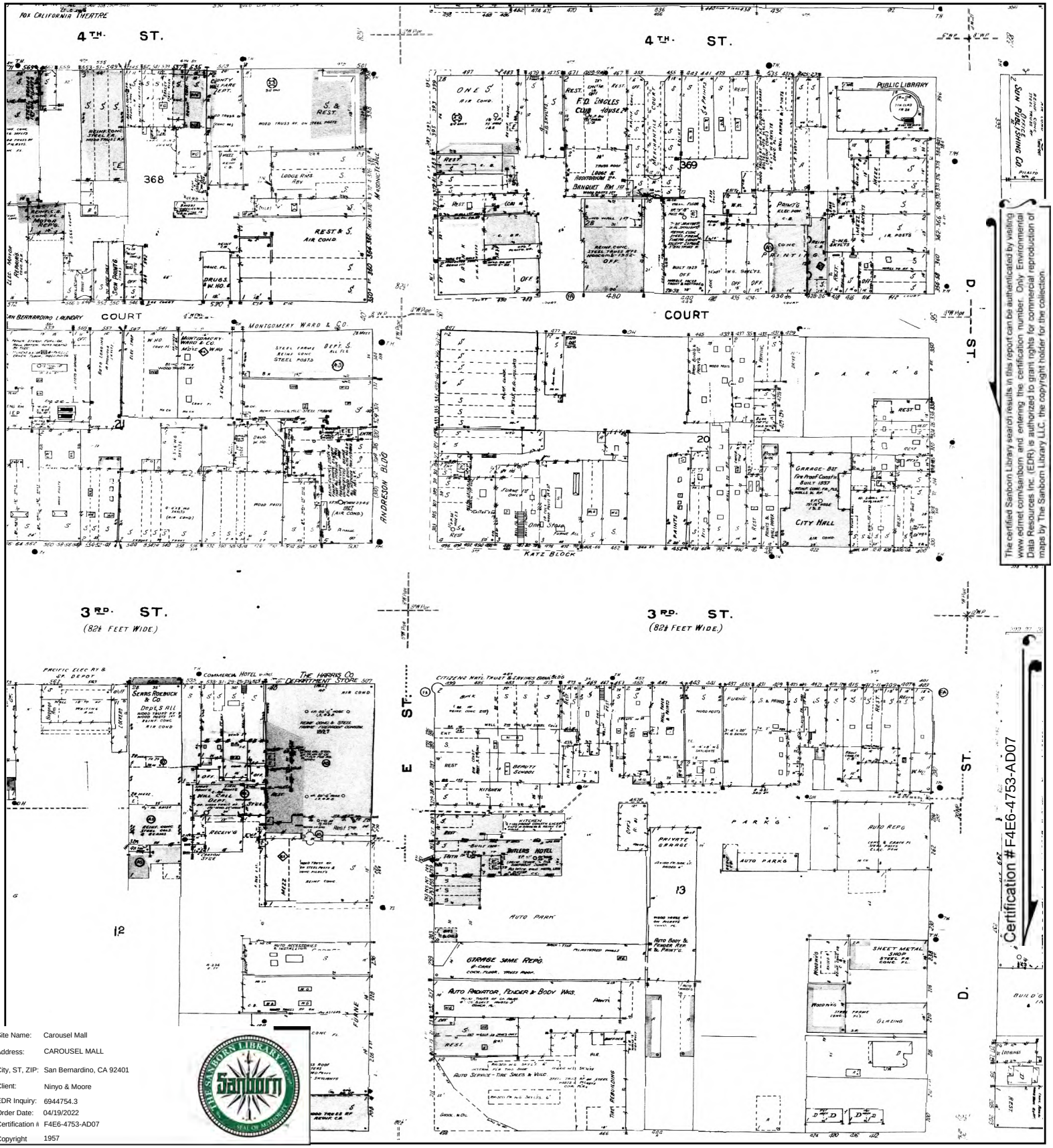

The certified Sanborn Library search results in this report can be authenticated by visiting www.edrnet.com/sanborn and entering the certification number. Only Environmental Data Resources Inc. (EDR) is authorized to grant rights for commercial reproduction of maps by The Sanborn Library LLC, the copyright holder for the collection.

Site Name:	Carousel Mall
Address:	CAROUSEL MALL
City, ST, ZIP:	San Bernardino, CA 92401
Client:	Ninyo & Moore
EDR Inquiry:	6944754.3
Order Date:	04/19/2022
Certification #	F4E6-4753-AD07
Copyright	1957

This Certified Sanborn Map combines the following sheets.
Outlined areas indicate map sheets within the collection.

0 Feet 150 300 600



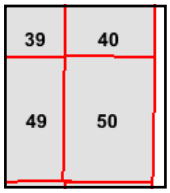

Volume 1, Sheet 50
Volume 1, Sheet 49
Volume 1, Sheet 40
Volume 1, Sheet 39

N

Certified Sanborn® Map

1956

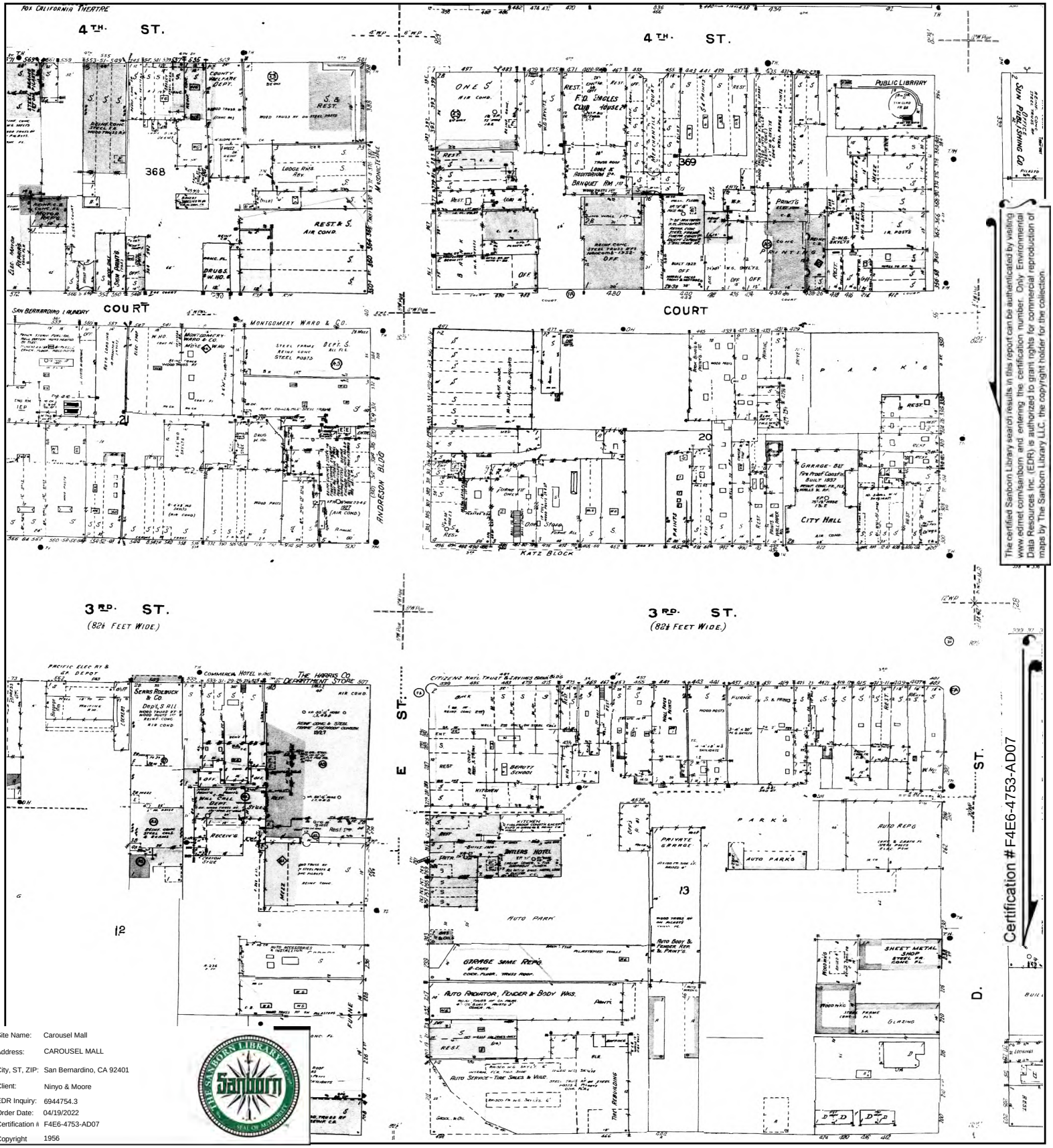

The certified Sanborn Library search results in this report can be authenticated by visiting www.edrnet.com/sanborn and entering the certification number. Only Environmental Data Resources Inc. (EDR) is authorized to grant rights for commercial reproduction of maps by The Sanborn Library LLC, the copyright holder for the collection.

Certification # F4E6-4753-AD07

Site Name:	Carousel Mall
Address:	CAROUSEL MALL
City, ST, ZIP:	San Bernardino, CA 92401
Client:	Ninyo & Moore
EDR Inquiry:	6944754.3
Order Date:	04/19/2022
Certification #	F4E6-4753-AD07
Copyright	1956

This Certified Sanborn Map combines the following sheets.
Outlined areas indicate map sheets within the collection.

0 Feet 150 300 600



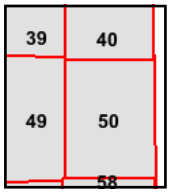

Volume 1, Sheet 40
Volume 1, Sheet 50
Volume 1, Sheet 49
Volume 1, Sheet 39

N

Certified Sanborn® Map

1954

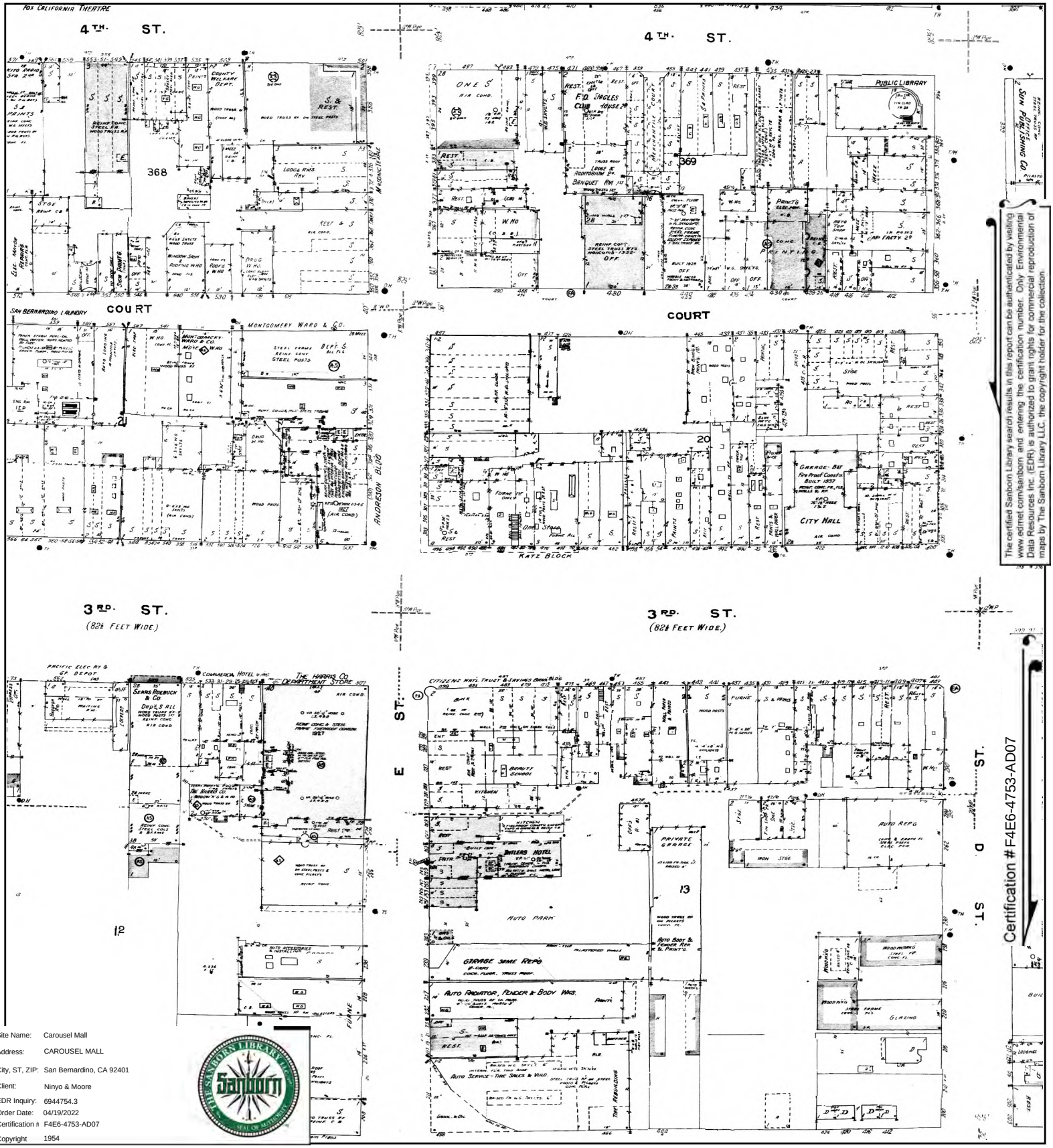

The certified Sanborn Library search results in this report can be authenticated by visiting www.edrnet.com/sanborn and entering the certification number. Only Environmental Data Resources Inc. (EDR) is authorized to grant rights for commercial reproduction of maps by The Sanborn Library LLC, the copyright holder for the collection.

Site Name:	Carousel Mall
Address:	CAROUSEL MALL
City, ST, ZIP:	San Bernardino, CA 92401
Client:	Ninyo & Moore
EDR Inquiry:	6944754.3
Order Date:	04/19/2022
Certification #	F4E6-4753-AD07
Copyright	1954

This Certified Sanborn Map combines the following sheets.
Outlined areas indicate map sheets within the collection.

0 Feet 150 300 600



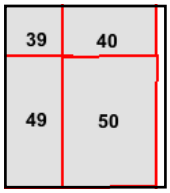

Volume 1, Sheet 50
Volume 1, Sheet 49
Volume 1, Sheet 40
Volume 1, Sheet 39

N

Certified Sanborn® Map

1953



The certified Sanborn Library search results in this report can be authenticated by visiting www.edrnet.com/sanborn and entering the certification number. Only Environmental Data Resources Inc. (EDR) is authorized to grant rights for commercial reproduction of maps by The Sanborn Library LLC, the copyright holder for the collection.

Certification # F4E6-4753-AD07

Site Name:	Carousel Mall
Address:	CAROUSEL MALL
City, ST, ZIP:	San Bernardino, CA 92401
Client:	Ninyo & Moore
EDR Inquiry:	6944754.3
Order Date:	04/19/2022
Certification #	F4E6-4753-AD07
Copyright	1953

This Certified Sanborn Map combines the following sheets.
Outlined areas indicate map sheets within the collection.

0 Feet 150 300 600

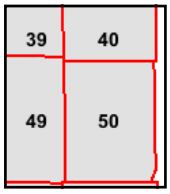

Volume 1, Sheet 40
Volume 1, Sheet 50
Volume 1, Sheet 49
Volume 1, Sheet 39

N

Certified Sanborn® Map

1951

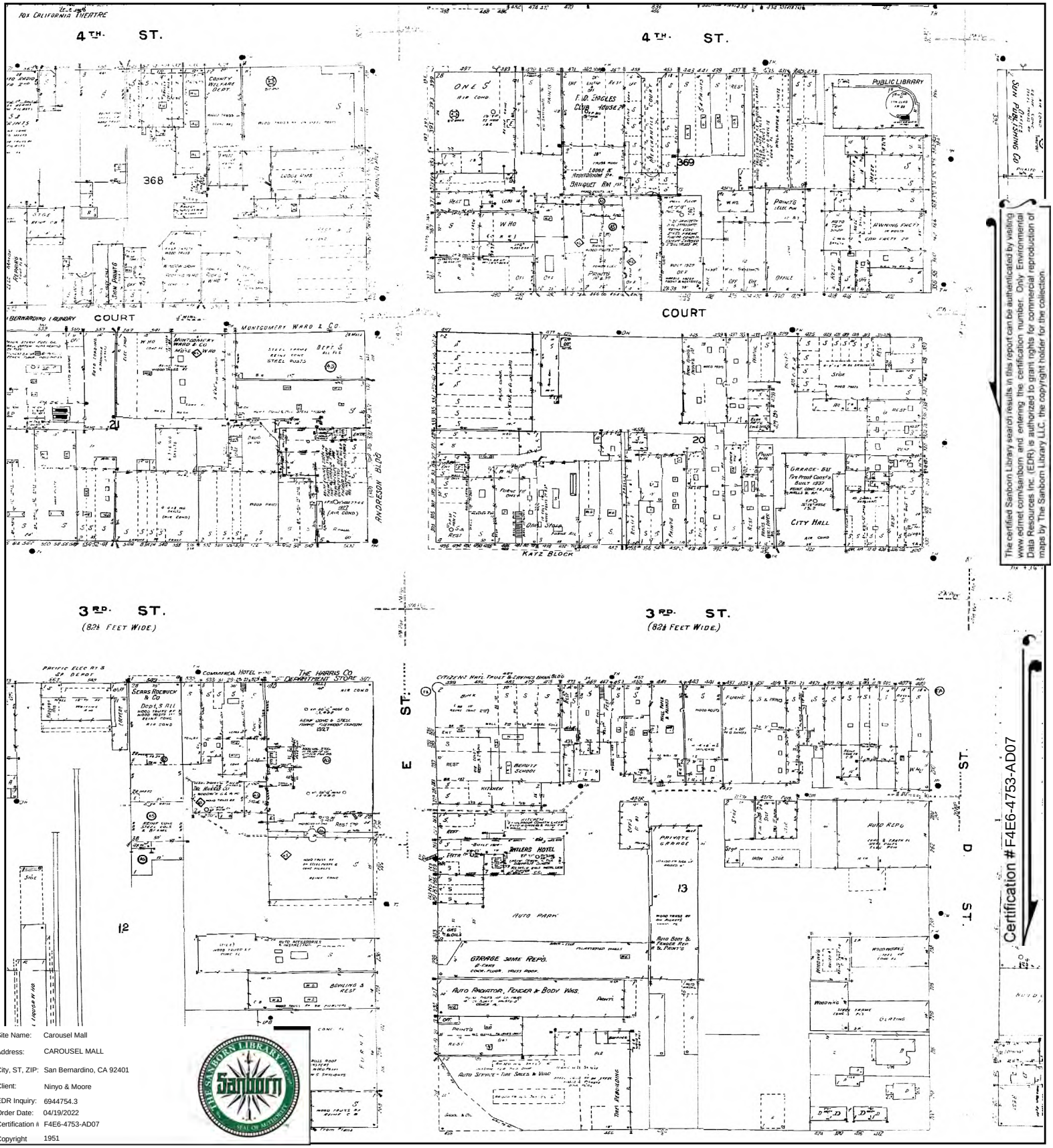

The certified Sanborn Library search results in this report can be authenticated by visiting www.edrnet.com/sanborn and entering the certification number. Only Environmental Data Resources Inc. (EDR) is authorized to grant rights for commercial reproduction of maps by The Sanborn Library LLC, the copyright holder for the collection.

Certification # F4E6-4753-AD07

Site Name:	Carousel Mall
Address:	CAROUSEL MALL
City, ST, ZIP:	San Bernardino, CA 92401
Client:	Ninyo & Moore
EDR Inquiry:	6944754.3
Order Date:	04/19/2022
Certification #	F4E6-4753-AD07
Copyright	1951

This Certified Sanborn Map combines the following sheets.
Outlined areas indicate map sheets within the collection.

0 Feet 150 300 600

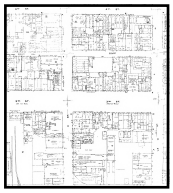

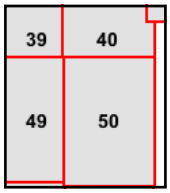

Volume 1, Sheet 50
Volume 1, Sheet 49
Volume 1, Sheet 40
Volume 1, Sheet 39

N

Certified Sanborn® Map

1950



The certified Sanborn Library search results in this report can be authenticated by visiting www.edrnet.com/sanborn and entering the certification number. Only Environmental Data Resources Inc. (EDR) is authorized to grant rights for commercial reproduction of maps by The Sanborn Library LLC, the copyright holder for the collection.

Certification # F4E6-4753-AD07

Site Name:	Carousel Mall
Address:	CAROUSEL MALL
City, ST, ZIP:	San Bernardino, CA 92401
Client:	Ninyo & Moore
EDR Inquiry:	6944754.3
Order Date:	04/19/2022
Certification #	F4E6-4753-AD07
Copyright	1950

This Certified Sanborn Map combines the following sheets.
Outlined areas indicate map sheets within the collection.

0 Feet 150 300 600

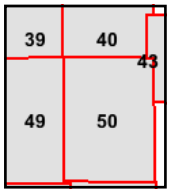

Volume 1, Sheet 50
Volume 1, Sheet 49
Volume 1, Sheet 43
Volume 1, Sheet 40
Volume 1, Sheet 39

N

Certified Sanborn® Map

1906



The certified Sanborn Library search results in this report can be authenticated by visiting www.edrnet.com/sanborn and entering the certification number. Only Environmental Data Resources Inc. (EDR) is authorized to grant rights for commercial reproduction of maps by The Sanborn Library LLC, the copyright holder for the collection.

Certification # F4E6-4753-AD07

Site Name:	Carousel Mall
Address:	CAROUSEL MALL
City, ST, ZIP:	San Bernardino, CA 92401
Client:	Ninyo & Moore
EDR Inquiry:	6944754.3
Order Date:	04/19/2022
Certification #	F4E6-4753-AD07
Copyright	1906

This Certified Sanborn Map combines the following sheets.
Outlined areas indicate map sheets within the collection.

0 Feet 150 300 600

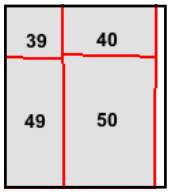

Volume 1, Sheet 50
Volume 1, Sheet 49
Volume 1, Sheet 40
Volume 1, Sheet 39

N

Certified Sanborn® Map



The certified Sanborn Library search results in this report can be authenticated by visiting www.edrnet.com/sanborn and entering the certification number. Only Environmental Data Resources Inc. (EDR) is authorized to grant rights for commercial reproduction of maps by The Sanborn Library LLC, the copyright holder for the collection.

Certification # F4E6-4753-AD07

Site Name: Carousel Mall
Address: CAROUSEL MALL
City, ST, ZIP: San Bernardino, CA 92401
Client: Ninyo & Moore
EDR Inquiry: 6944754.3
Order Date: 04/19/2022
Certification # F4E6-4753-AD07
Copyright 1894

This Certified Sanborn Map combines the following sheets.
Outlined areas indicate map sheets within the collection.

0 Feet 150 300 600

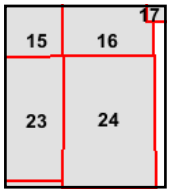

Volume 1, Sheet 23
Volume 1, Sheet 16
Volume 1, Sheet 15
Volume 1, Sheet 24

N

Certified Sanborn® Map

The certified Sanborn Library search results in this report can be authenticated by visiting www.edrnet.com/sanborn and entering the certification number. Only Environmental Data Resources Inc. (EDR) is authorized to grant rights for commercial reproduction of maps by The Sanborn Library LLC, the copyright holder for the collection.

Certification # F4E6-4753-AD07

Site Name: Carousel Mall
Address: CAROUSEL MALL
City, ST, ZIP: San Bernardino, CA 92401
Client: Ninyo & Moore
EDR Inquiry: 6944754.3
Order Date: 04/19/2022
Certification # F4E6-4753-AD07
Copyright 1891

This Certified Sanborn Map combines the following sheets.
Outlined areas indicate map sheets within the collection.

0 Feet 150 300 600

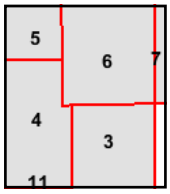

Volume 1, Sheet 6
Volume 1, Sheet 5
Volume 1, Sheet 4
Volume 1, Sheet 3

N

Certified Sanborn® Map

1888

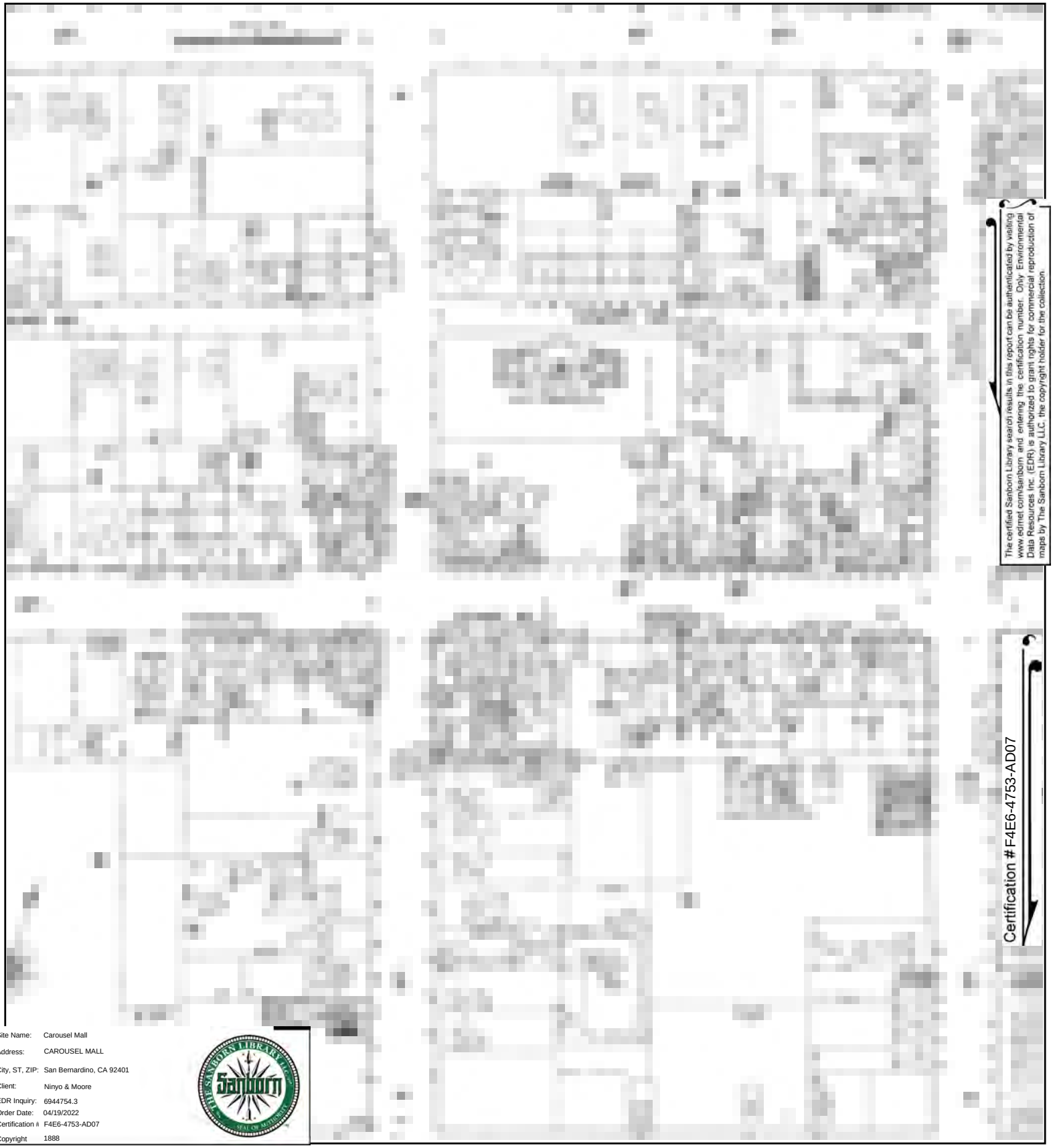

The certified Sanborn Library search results in this report can be authenticated by visiting www.edrnet.com/sanborn and entering the certification number. Only Environmental Data Resources Inc. (EDR) is authorized to grant rights for commercial reproduction of maps by The Sanborn Library LLC, the copyright holder for the collection.

Site Name: Carousel Mall
Address: CAROUSEL MALL
City, ST, ZIP: San Bernardino, CA 92401
Client: Ninyo & Moore
EDR Inquiry: 6944754.3
Order Date: 04/19/2022
Certification # F4E6-4753-AD07
Copyright 1888

This Certified Sanborn Map combines the following sheets.
Outlined areas indicate map sheets within the collection.

0 Feet 150 300 600

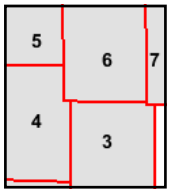

Volume 1, Sheet 7
Volume 1, Sheet 6
Volume 1, Sheet 5
Volume 1, Sheet 4
Volume 1, Sheet 3

N

Certified Sanborn® Map



Site Name: Carousel Mall
Address: CAROUSEL MALL
City, ST, ZIP: San Bernardino, CA 92401
Client: Ninyo & Moore
EDR Inquiry: 6944754.3
Order Date: 04/19/2022
Certification # F4E6-4753-AD07
Copyright 1887

This Certified Sanborn Map combines the following sheets.
Outlined areas indicate map sheets within the collection.

0 Feet 150 300 600

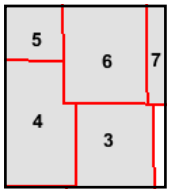

Volume 1, Sheet 6
Volume 1, Sheet 5
Volume 1, Sheet 4
Volume 1, Sheet 3

N

Certified Sanborn® Map



The certified Sanborn Library search results in this report can be authenticated by visiting www.edrnet.com/sanborn and entering the certification number. Only Environmental Data Resources Inc. (EDR) is authorized to grant rights for commercial reproduction of maps by The Sanborn Library LLC, the copyright holder for the collection.

Certification # F4E6-4753-AD07

Site Name: Carousel Mall
Address: CAROUSEL MALL
City, ST, ZIP: San Bernardino, CA 92401
Client: Ninyo & Moore
EDR Inquiry: 6944754.3
Order Date: 04/19/2022
Certification # F4E6-4753-AD07
Copyright 1885

This Certified Sanborn Map combines the following sheets.
Outlined areas indicate map sheets within the collection.

0 Feet 150 300 600

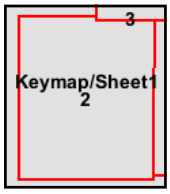

Volume 1, Sheet 2
Volume 1, Sheet Keymap/Sheet1

N

Carousel Mall

CAROUSEL MALL

San Bernardino, CA 92401

Inquiry Number: 6944754.3

April 19, 2022

Certified Sanborn® Map Report

6 Armstrong Road, 4th floor
Shelton, CT 06484
Toll Free: 800.352.0050
www.edrnet.com

Certified Sanborn® Map Report

04/19/22

Site Name:	Client Name:
Carousel Mall	Ninyo & Moore
CAROUSEL MALL	475 Goddard
San Bernardino, CA 92401	Irvine, CA 92618
EDR Inquiry # 6944754.3	Contact: Sonia Cisneros

The Sanborn Library has been searched by EDR and maps covering the target property location as provided by Ninyo & Moore were identified for the years listed below. The Sanborn Library is the largest, most complete collection of fire insurance maps. The collection includes maps from Sanborn, Bromley, Perris & Browne, Hopkins, Barlow, and others. Only Environmental Data Resources Inc. (EDR) is authorized to grant rights for commercial reproduction of maps by the Sanborn Library LLC, the copyright holder for the collection. Results can be authenticated by visiting www.edrnet.com/sanborn.

The Sanborn Library is continually enhanced with newly identified map archives. This report accesses all maps in the collection as of the day this report was generated.

Certified Sanborn Results:

Certification # F4E6-4753-AD07

PO # 211871001

Project Carousel Mall

Maps Provided:

1969	1953
1963	1951
1961	1950
1959	1906
1958	1894
1957	
1956	
1954	

Sanborn® Library search results

Certification #: F4E6-4753-AD07

The Sanborn Library includes more than 1.2 million fire insurance maps from Sanborn, Bromley, Perris & Browne, Hopkins, Barlow and others which track historical property usage in approximately 12,000 American cities and towns. Collections searched:

- ✔ Library of Congress
- ✔ University Publications of America
- ✔ EDR Private Collection

The Sanborn Library LLC Since 1866™

Limited Permission To Make Copies

Ninyo & Moore (the client) is permitted to make up to FIVE photocopies of this Sanborn Map transmittal and each fire insurance map accompanying this report solely for the limited use of its customer. No one other than the client is authorized to make copies. Upon request made directly to an EDR Account Executive, the client may be permitted to make a limited number of additional photocopies. This permission is conditioned upon compliance by the client, its customer and their agents with EDR's copyright policy; a copy of which is available upon request.

Disclaimer - Copyright and Trademark Notice

This Report contains certain information obtained from a variety of public and other sources reasonably available to Environmental Data Resources, Inc. It cannot be concluded from this Report that coverage information for the target and surrounding properties does not exist from other sources. NO WARRANTY EXPRESSED OR IMPLIED, IS MADE WHATSOEVER IN CONNECTION WITH THIS REPORT. ENVIRONMENTAL DATA RESOURCES, INC. SPECIFICALLY DISCLAIMS THE MAKING OF ANY SUCH WARRANTIES, INCLUDING WITHOUT LIMITATION, MERCHANTABILITY OR FITNESS FOR A PARTICULAR USE OR PURPOSE. ALL RISK IS ASSUMED BY THE USER. IN NO EVENT SHALL ENVIRONMENTAL DATA RESOURCES, INC. BE LIABLE TO ANYONE, WHETHER ARISING OUT OF ERRORS OR OMISSIONS, NEGLIGENCE, ACCIDENT OR ANY OTHER CAUSE, FOR ANY LOSS OF DAMAGE, INCLUDING, WITHOUT LIMITATION, SPECIAL, INCIDENTAL, CONSEQUENTIAL, OR EXEMPLARY DAMAGES. ANY LIABILITY ON THE PART OF ENVIRONMENTAL DATA RESOURCES, INC. IS STRICTLY LIMITED TO A REFUND OF THE AMOUNT PAID FOR THIS REPORT. Purchaser accepts this Report "AS IS". Any analyses, estimates, ratings, environmental risk levels or risk codes provided in this Report are provided for illustrative purposes only, and are not intended to provide, nor should they be interpreted as providing any facts regarding, or prediction or forecast of, any environmental risk for any property. Only a Phase I Environmental Site Assessment performed by an environmental professional can provide information regarding the environmental risk for any property. Additionally, the information provided in this Report is not to be construed as legal advice.

Copyright 2022 by Environmental Data Resources, Inc. All rights reserved. Reproduction in any media or format, in whole or in part, of any report or map of Environmental Data Resources, Inc., or its affiliates, is prohibited without prior written permission.

EDR and its logos (including Sanborn and Sanborn Map) are trademarks of Environmental Data Resources, Inc. or its affiliates. All other trademarks used herein are the property of their respective owners.

Sanborn Sheet Key

This Certified Sanborn Map Report is based upon the following Sanborn Fire Insurance map sheets.

1969 Source Sheets

Volume 1, Sheet 46
1969


Volume 1, Sheet 47
1969

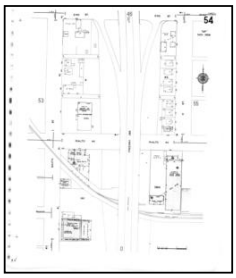
Volume 1, Sheet 54
1969


Volume 1, Sheet 55
1969

1963 Source Sheets

Volume 1, Sheet 46
1963


Volume 1, Sheet 47
1963

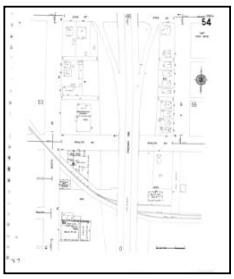
Volume 1, Sheet 54
1963

Volume 1, Sheet 55
1963

1961 Source Sheets

Volume 1, Sheet 46
1961


Volume 1, Sheet 47
1961

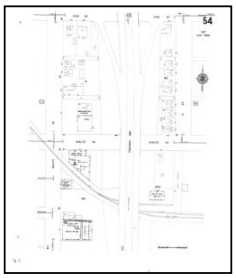
Volume 1, Sheet 54
1961

Volume 1, Sheet 55
1961

1959 Source Sheets

Volume 1, Sheet 46
1959


Volume 1, Sheet 47
1959

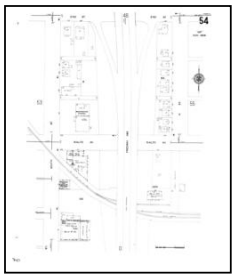
Volume 1, Sheet 54
1959


Volume 1, Sheet 55
1959

Sanborn Sheet Key

This Certified Sanborn Map Report is based upon the following Sanborn Fire Insurance map sheets.

1959 Source Sheets



Volume 1, Sheet 56
1959

1958 Source Sheets

Volume 1, Sheet 46
1958



Volume 1, Sheet 47
1958

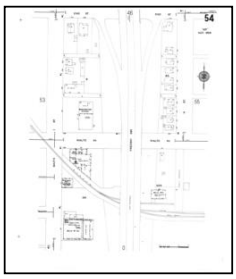

Volume 1, Sheet 54
1958



Volume 1, Sheet 55
1958

1957 Source Sheets



Volume 1, Sheet 46
1957



Volume 1, Sheet 47
1957

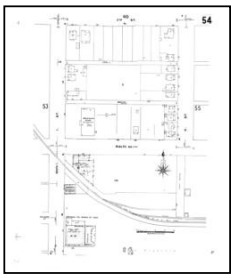

Volume 1, Sheet 54
1957



Volume 1, Sheet 55
1957

1956 Source Sheets

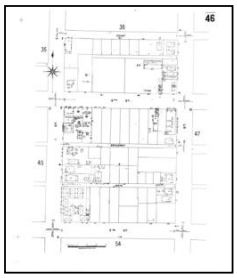

Volume 1, Sheet 46
1956



Volume 1, Sheet 47
1956



Volume 1, Sheet 54
1956



Volume 1, Sheet 55
1956

Sanborn Sheet Key

This Certified Sanborn Map Report is based upon the following Sanborn Fire Insurance map sheets.

1954 Source Sheets


Volume 1, Sheet 46
1954


Volume 1, Sheet 47
1954


Volume 1, Sheet 54
1954


Volume 1, Sheet 55
1954


Volume 1, Sheet 56
1954

1953 Source Sheets


Volume 1, Sheet 46
1953


Volume 1, Sheet 47
1953


Volume 1, Sheet 54
1953


Volume 1, Sheet 55
1953

1951 Source Sheets


Volume 1, Sheet 46
1951

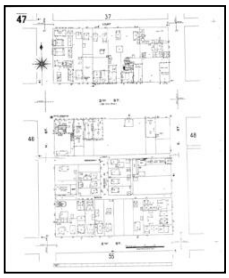
Volume 1, Sheet 47
1951


Volume 1, Sheet 54
1951


Volume 1, Sheet 55
1951

Sanborn Sheet Key

This Certified Sanborn Map Report is based upon the following Sanborn Fire Insurance map sheets.

1950 Source Sheets


Volume 1, Sheet 46
1950

Volume 1, Sheet 47
1950

Volume 1, Sheet 54
1950


Volume 1, Sheet 55
1950

1906 Source Sheets


Volume 1, Sheet 46
1906


Volume 1, Sheet 47
1906


Volume 1, Sheet 54
1906


Volume 1, Sheet 55
1906

1894 Source Sheets

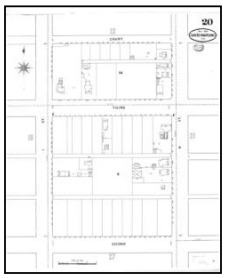
Volume 1, Sheet 20
1894

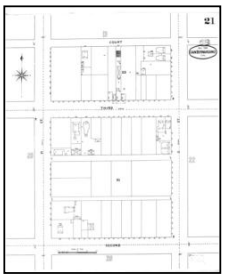
Volume 1, Sheet 21
1894

Volume 1, Sheet 27
1894


Volume 1, Sheet 28
1894

Certified Sanborn® Map

1969

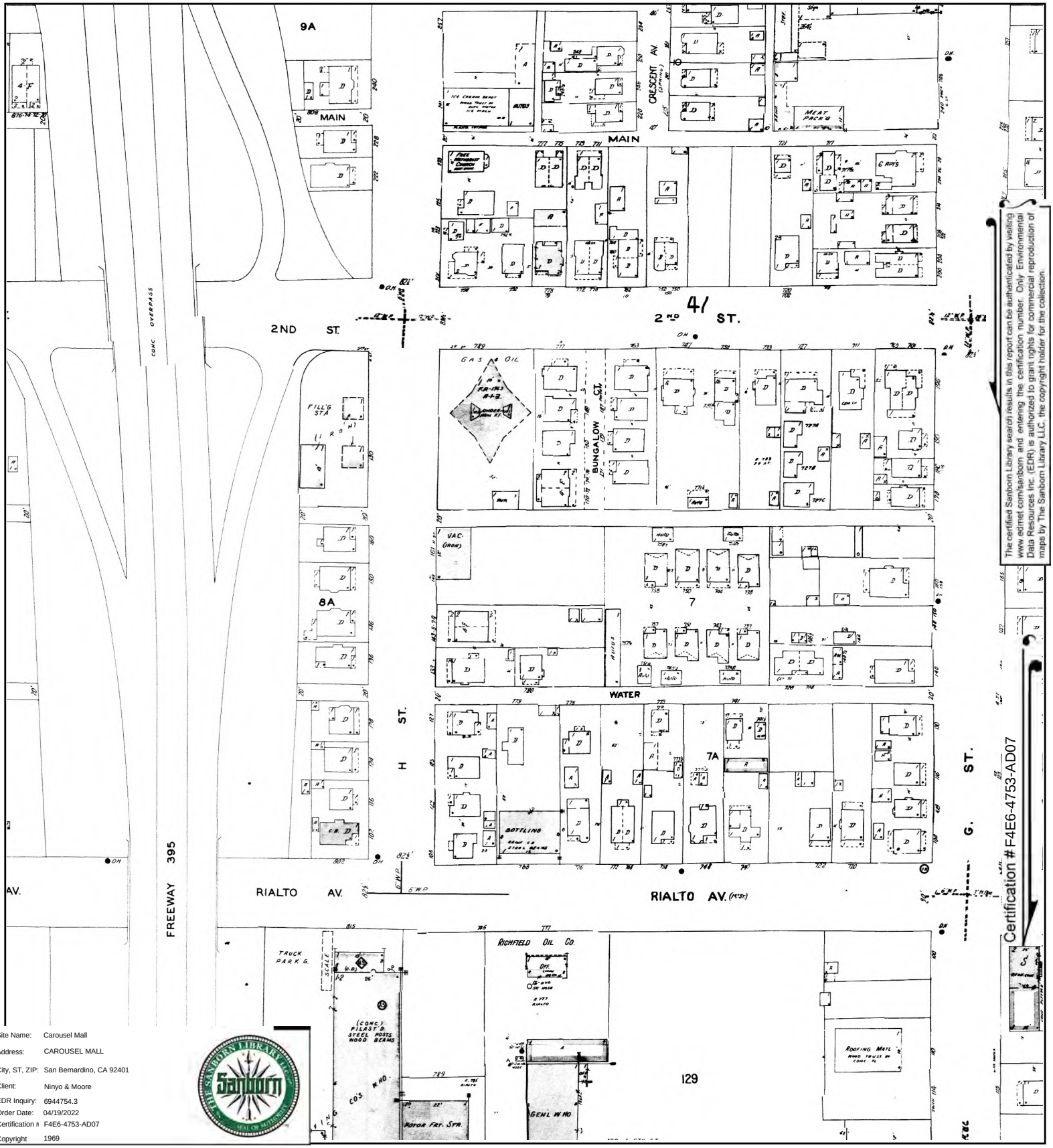

The certified Sanborn Library search results in this report can be authenticated by visiting www.edrnet.com/sanborn and entering the certification number. Only Environmental Data Resources Inc. (EDR) is authorized to grant rights for commercial reproduction of maps by The Sanborn Library LLC, the copyright holder for the collection.

Site Name:	Carousel Mall
Address:	CAROUSEL MALL
City, ST, ZIP:	San Bernardino, CA 92401
Client:	Ninyo & Moore
EDR Inquiry:	6944754.3
Order Date:	04/19/2022
Certification #	F4E6-4753-AD07
Copyright	1969

This Certified Sanborn Map combines the following sheets.
Outlined areas indicate map sheets within the collection.

0 Feet 150 300 600



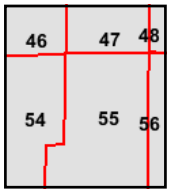

Volume 1, Sheet 55
Volume 1, Sheet 54
Volume 1, Sheet 47
Volume 1, Sheet 46

N

Certified Sanborn® Map

1963

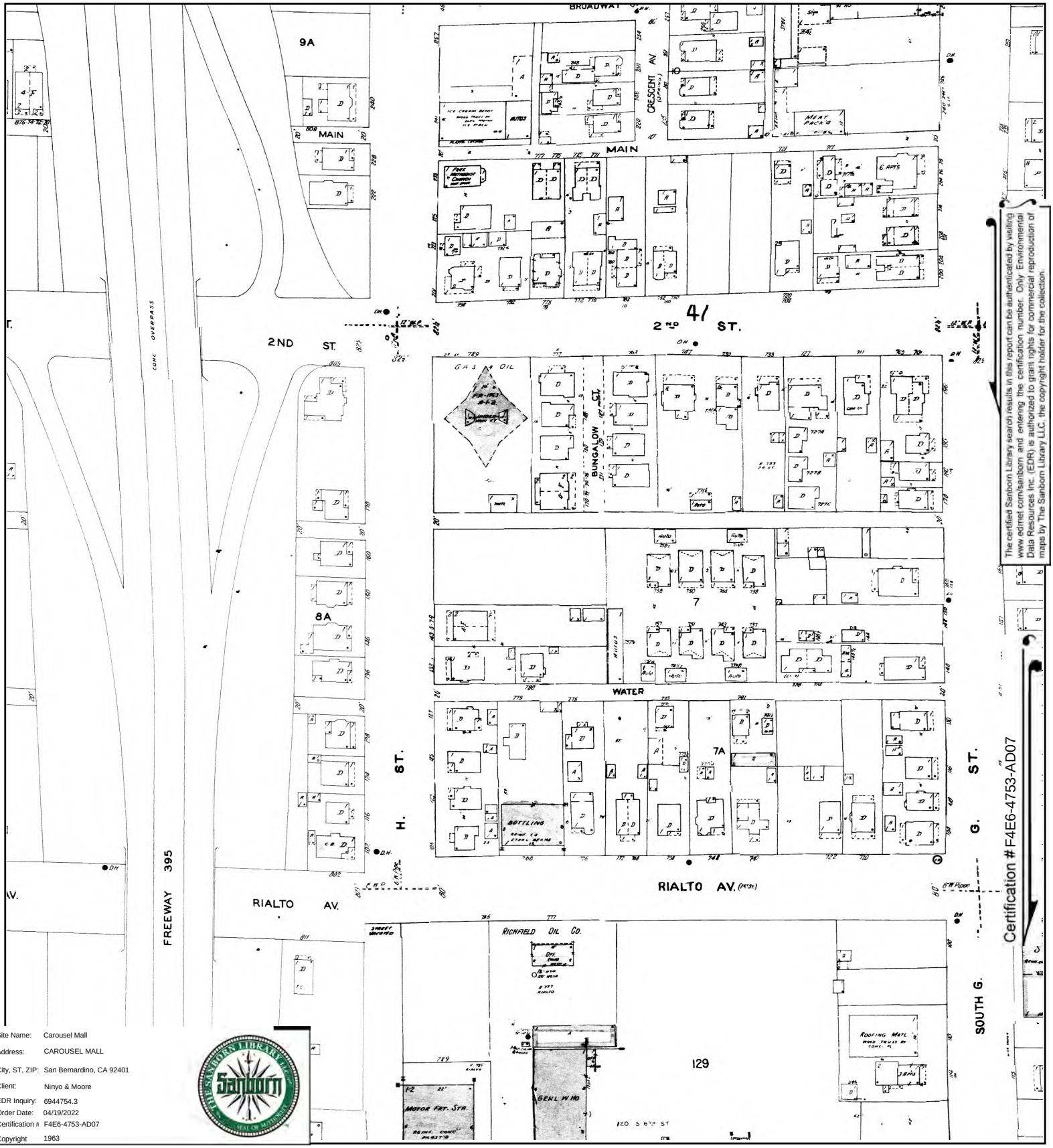

The certified Sanborn Library search results in this report can be authenticated by visiting www.edrnet.com/sanborn and entering the certification number. Only Environmental Data Resources Inc. (EDR) is authorized to grant rights for commercial reproduction of maps by The Sanborn Library LLC, the copyright holder for the collection.

Site Name:	Carousel Mall
Address:	CAROUSEL MALL
City, ST, ZIP:	San Bernardino, CA 92401
Client:	Ninyo & Moore
EDR Inquiry:	6944754.3
Order Date:	04/19/2022
Certification #	F4E6-4753-AD07
Copyright	1963

This Certified Sanborn Map combines the following sheets.
Outlined areas indicate map sheets within the collection.

0 Feet 150 300 600



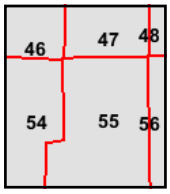

Volume 1, Sheet 55
Volume 1, Sheet 54
Volume 1, Sheet 47
Volume 1, Sheet 46

N

Certified Sanborn® Map

1961

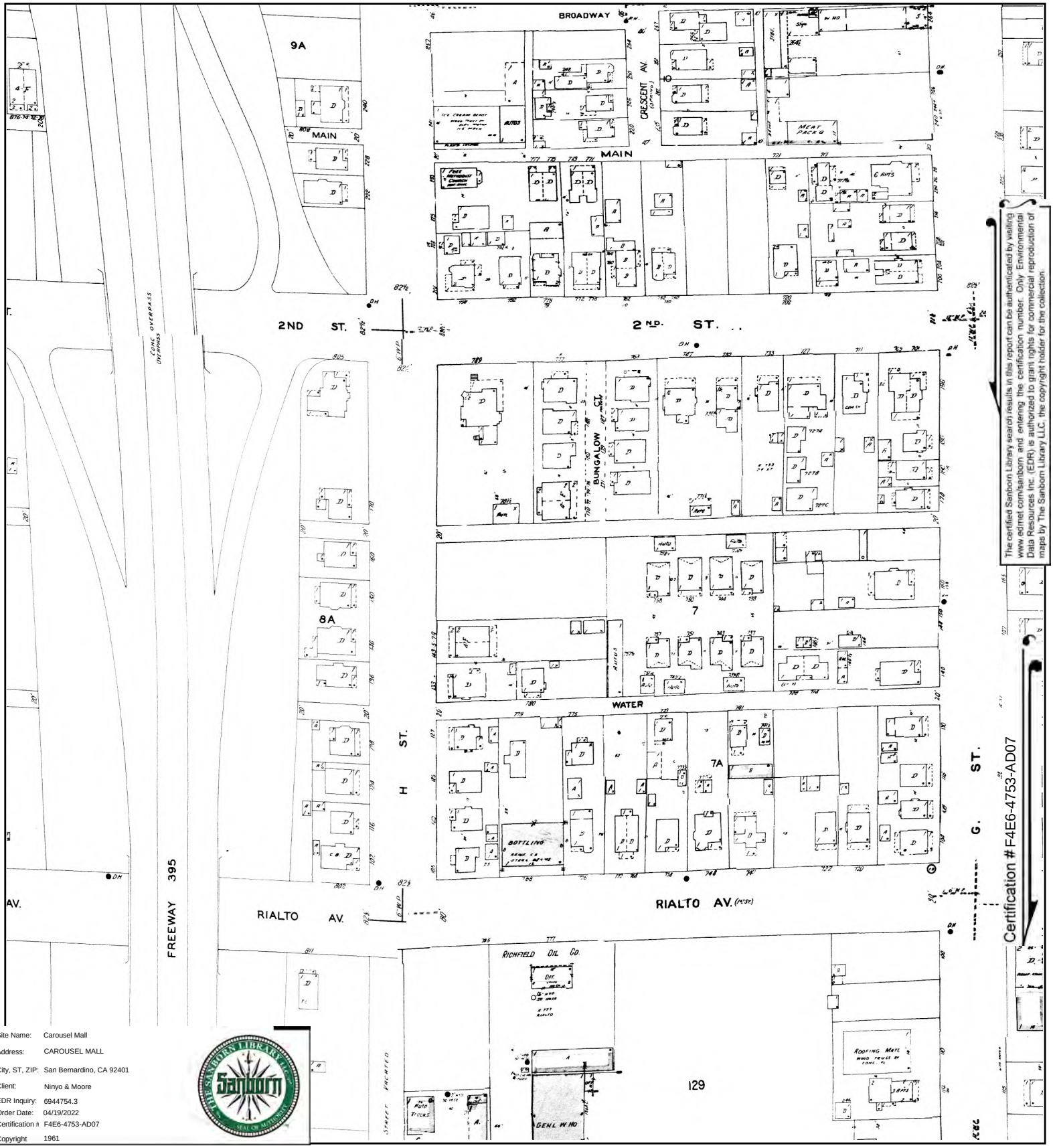

The certified Sanborn Library search results in this report can be authenticated by visiting www.edrnet.com/sanborn and entering the certification number. Only Environmental Data Resources Inc. (EDR) is authorized to grant rights for commercial reproduction of maps by The Sanborn Library LLC, the copyright holder for the collection.

Certification # F4E6-4753-AD07

Site Name:	Carousel Mall
Address:	CAROUSEL MALL
City, ST, ZIP:	San Bernardino, CA 92401
Client:	Ninyo & Moore
EDR Inquiry:	6944754.3
Order Date:	04/19/2022
Certification #	F4E6-4753-AD07
Copyright	1961

This Certified Sanborn Map combines the following sheets.
Outlined areas indicate map sheets within the collection.

0 Feet 150 300 600



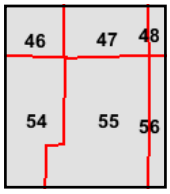

Volume 1, Sheet 55
Volume 1, Sheet 54
Volume 1, Sheet 47
Volume 1, Sheet 46

N

Certified Sanborn® Map

1959

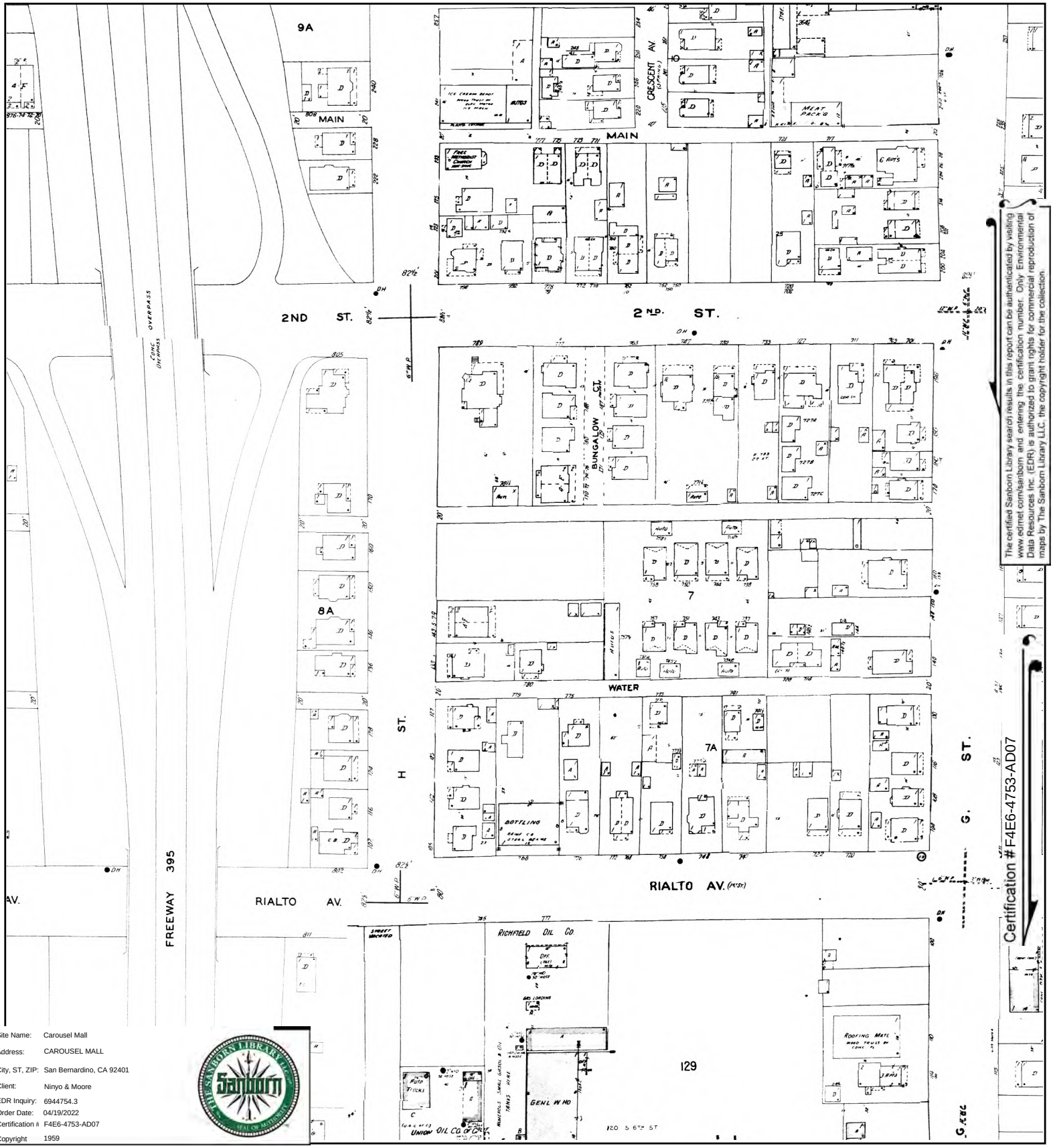

The certified Sanborn Library search results in this report can be authenticated by visiting www.edrnet.com/sanborn and entering the certification number. Only Environmental Data Resources Inc. (EDR) is authorized to grant rights for commercial reproduction of maps by The Sanborn Library LLC, the copyright holder for the collection.

Certification # F4E6-4753-AD07

Site Name:	Carousel Mall
Address:	CAROUSEL MALL
City, ST, ZIP:	San Bernardino, CA 92401
Client:	Ninyo & Moore
EDR Inquiry:	6944754.3
Order Date:	04/19/2022
Certification #	F4E6-4753-AD07
Copyright	1959

This Certified Sanborn Map combines the following sheets.
Outlined areas indicate map sheets within the collection.

0 Feet 150 300 600



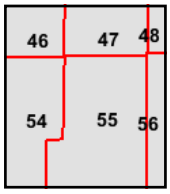

Volume 1, Sheet 56
Volume 1, Sheet 55
Volume 1, Sheet 54
Volume 1, Sheet 47
Volume 1, Sheet 46

N

Certified Sanborn® Map

1958

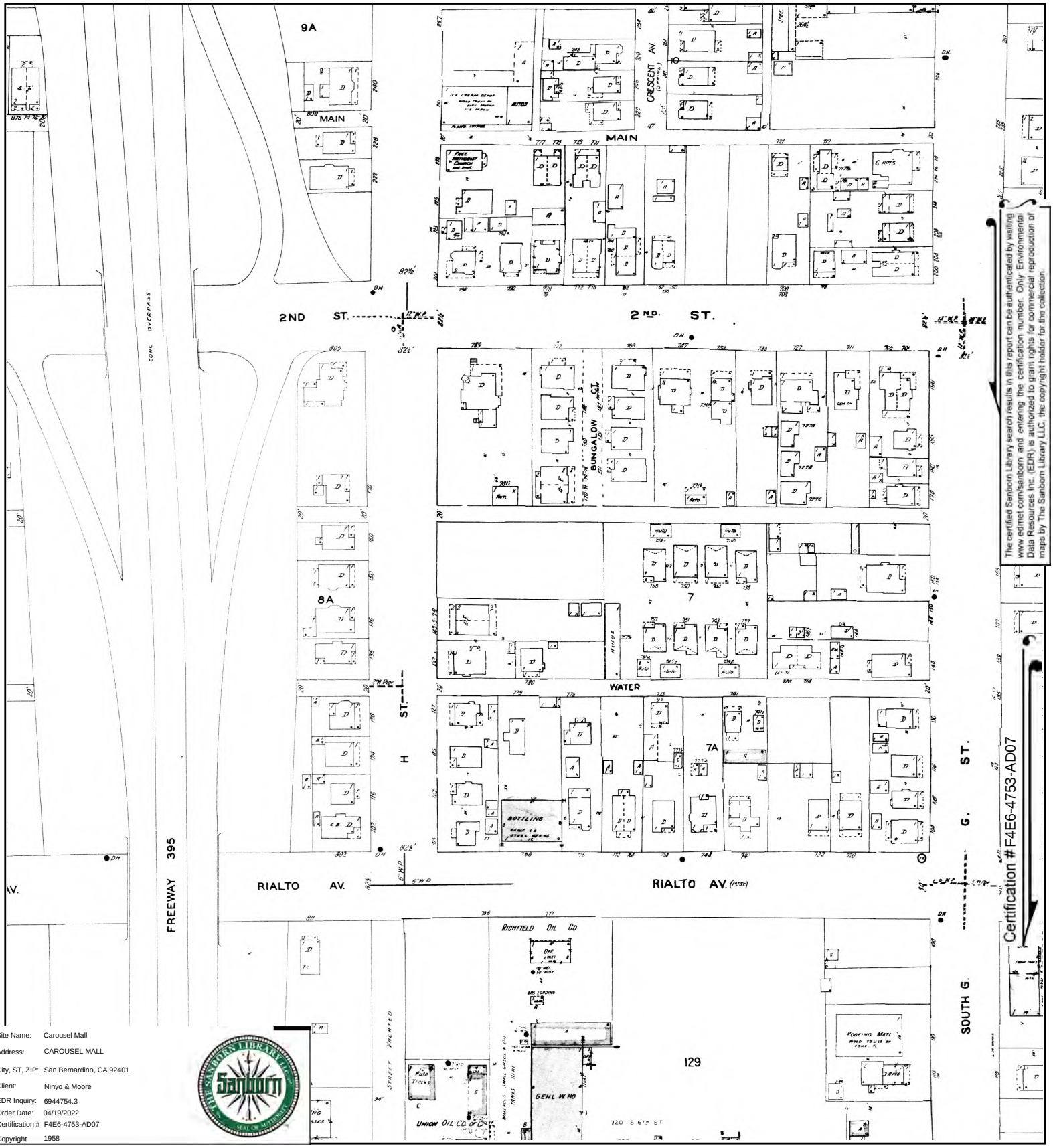

The certified Sanborn Library search results in this report can be authenticated by visiting www.edrnet.com/sanborn and entering the certification number. Only Environmental Data Resources Inc. (EDR) is authorized to grant rights for commercial reproduction of maps by The Sanborn Library LLC, the copyright holder for the collection.

Site Name:	Carousel Mall
Address:	CAROUSEL MALL
City, ST, ZIP:	San Bernardino, CA 92401
Client:	Ninyo & Moore
EDR Inquiry:	6944754.3
Order Date:	04/19/2022
Certification #	F4E6-4753-AD07
Copyright	1958

This Certified Sanborn Map combines the following sheets.
Outlined areas indicate map sheets within the collection.

0 Feet 150 300 600



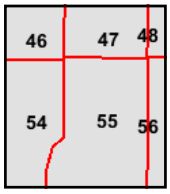

Volume 1, Sheet 55
Volume 1, Sheet 54
Volume 1, Sheet 47
Volume 1, Sheet 46

N

Certified Sanborn® Map

1957

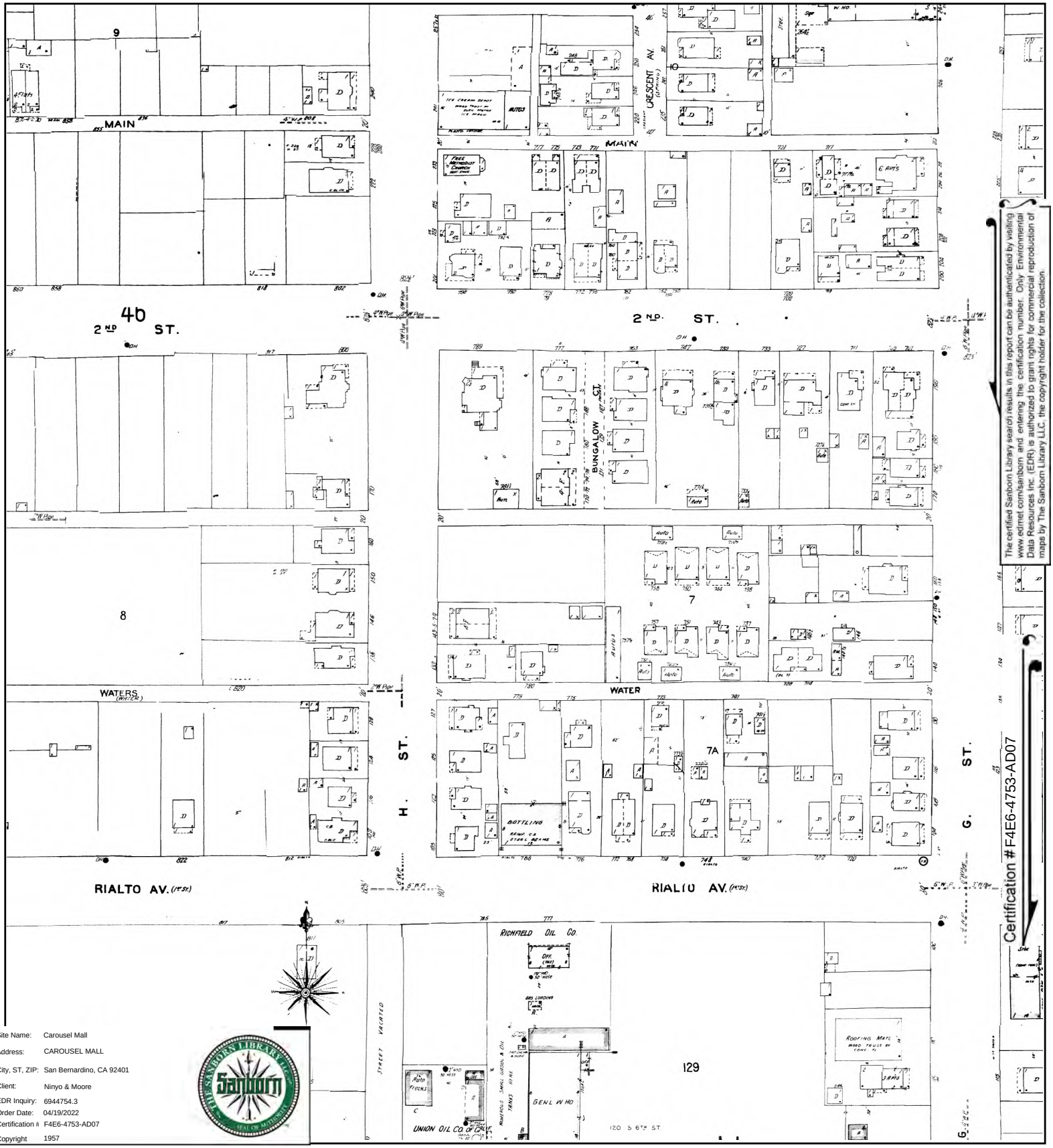

The certified Sanborn Library search results in this report can be authenticated by visiting www.edrnet.com/sanborn and entering the certification number. Only Environmental Data Resources Inc. (EDR) is authorized to grant rights for commercial reproduction of maps by The Sanborn Library LLC, the copyright holder for the collection.

Certification # F4E6-4753-AD07

Site Name:	Carousel Mall
Address:	CAROUSEL MALL
City, ST, ZIP:	San Bernardino, CA 92401
Client:	Ninyo & Moore
EDR Inquiry:	6944754.3
Order Date:	04/19/2022
Certification #	F4E6-4753-AD07
Copyright	1957

This Certified Sanborn Map combines the following sheets.
Outlined areas indicate map sheets within the collection.

0 Feet 150 300 600



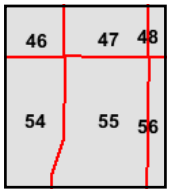

Volume 1, Sheet 55
Volume 1, Sheet 54
Volume 1, Sheet 47
Volume 1, Sheet 46

N

Certified Sanborn® Map

1956

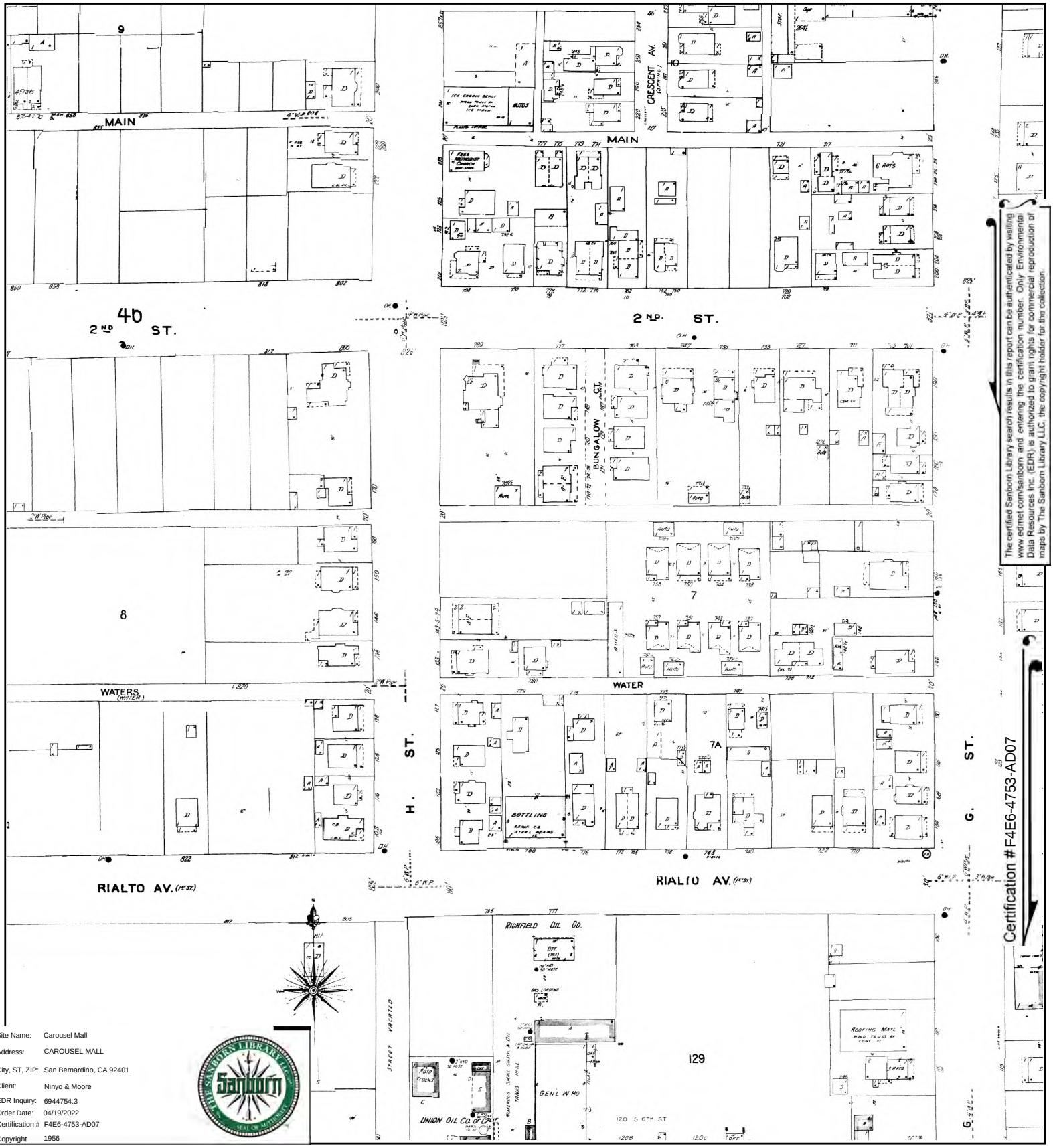

The certified Sanborn Library search results in this report can be authenticated by visiting www.edrnet.com/sanborn and entering the certification number. Only Environmental Data Resources Inc. (EDR) is authorized to grant rights for commercial reproduction of maps by The Sanborn Library LLC, the copyright holder for the collection.

Certification # F4E6-4753-AD07

Site Name:	Carousel Mall
Address:	CAROUSEL MALL
City, ST, ZIP:	San Bernardino, CA 92401
Client:	Ninyo & Moore
EDR Inquiry:	6944754.3
Order Date:	04/19/2022
Certification #	F4E6-4753-AD07
Copyright	1956

This Certified Sanborn Map combines the following sheets.
Outlined areas indicate map sheets within the collection.

0 Feet 150 300 600



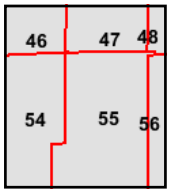

Volume 1, Sheet 55
Volume 1, Sheet 54
Volume 1, Sheet 47
Volume 1, Sheet 46

N

Certified Sanborn® Map

1954

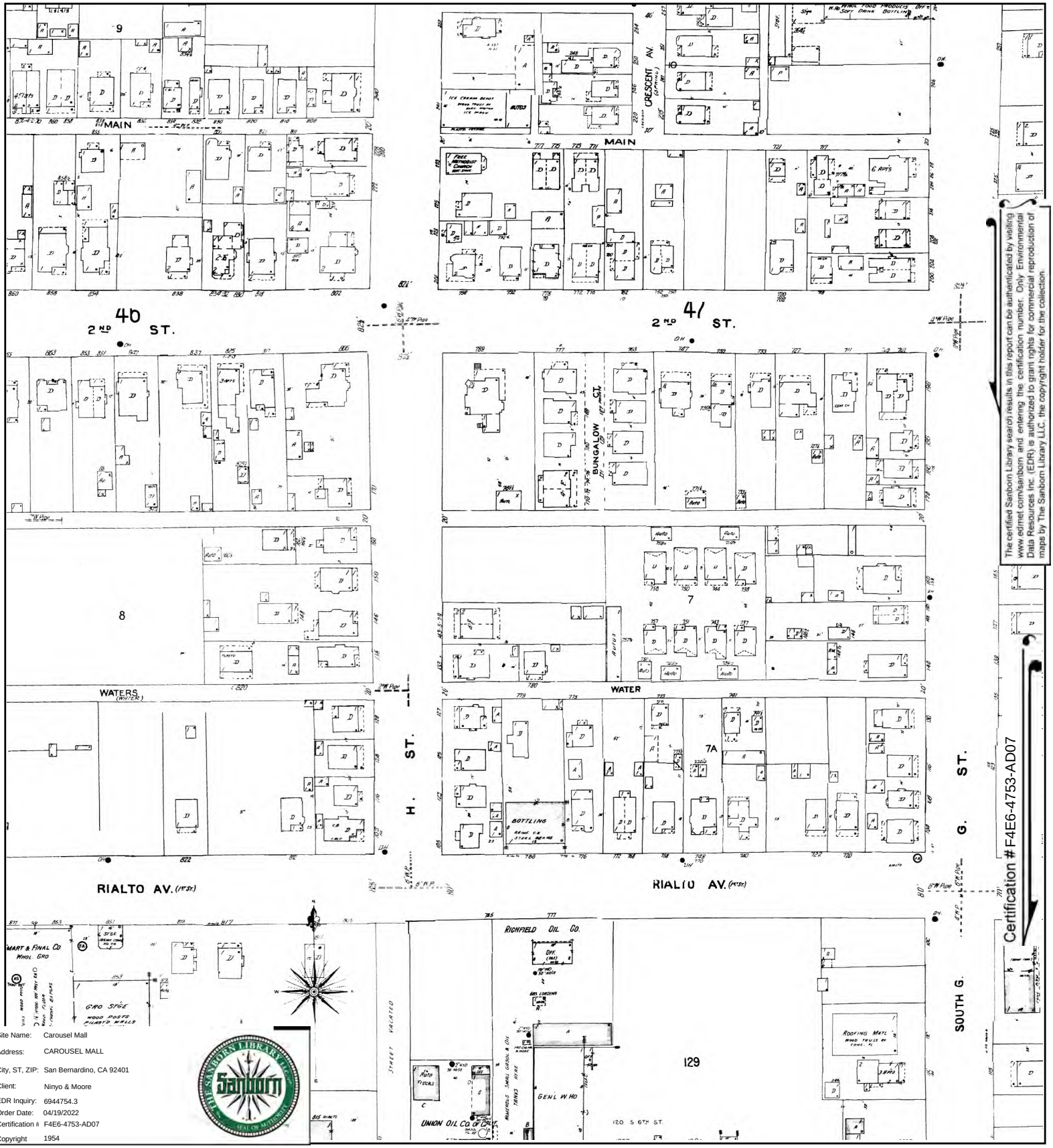

The certified Sanborn Library search results in this report can be authenticated by visiting www.edrnet.com/sanborn and entering the certification number. Only Environmental Data Resources Inc. (EDR) is authorized to grant rights for commercial reproduction of maps by The Sanborn Library LLC, the copyright holder for the collection.

Site Name:	Carousel Mall
Address:	CAROUSEL MALL
City, ST, ZIP:	San Bernardino, CA 92401
Client:	Ninyo & Moore
EDR Inquiry:	6944754.3
Order Date:	04/19/2022
Certification #	F4E6-4753-AD07
Copyright	1954

This Certified Sanborn Map combines the following sheets.
Outlined areas indicate map sheets within the collection.

0 Feet 150 300 600



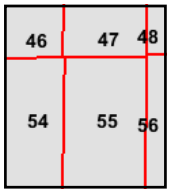

Volume 1, Sheet 56
Volume 1, Sheet 55
Volume 1, Sheet 54
Volume 1, Sheet 47
Volume 1, Sheet 46

N

Certified Sanborn® Map

1953

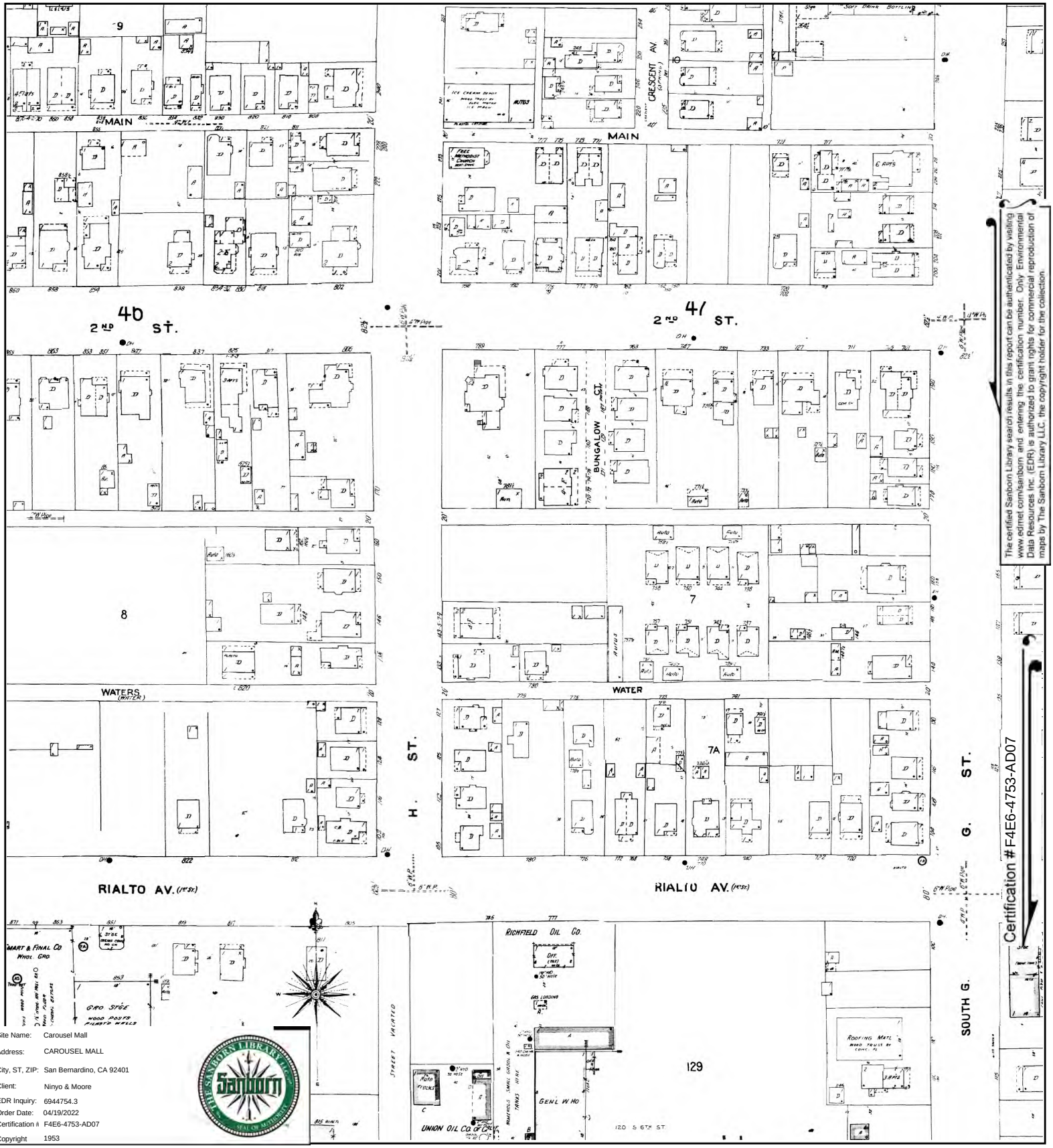

The certified Sanborn Library search results in this report can be authenticated by visiting www.edrnet.com/sanborn and entering the certification number. Only Environmental Data Resources Inc. (EDR) is authorized to grant rights for commercial reproduction of maps by The Sanborn Library LLC, the copyright holder for the collection.

Site Name:	Carousel Mall
Address:	CAROUSEL MALL
City, ST, ZIP:	San Bernardino, CA 92401
Client:	Ninyo & Moore
EDR Inquiry:	6944754.3
Order Date:	04/19/2022
Certification #	F4E6-4753-AD07
Copyright	1953

This Certified Sanborn Map combines the following sheets.
Outlined areas indicate map sheets within the collection.

0 Feet 150 300 600



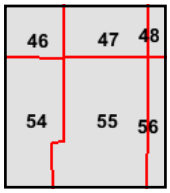

Volume 1, Sheet 55
Volume 1, Sheet 54
Volume 1, Sheet 47
Volume 1, Sheet 46

N

Certified Sanborn® Map

1951

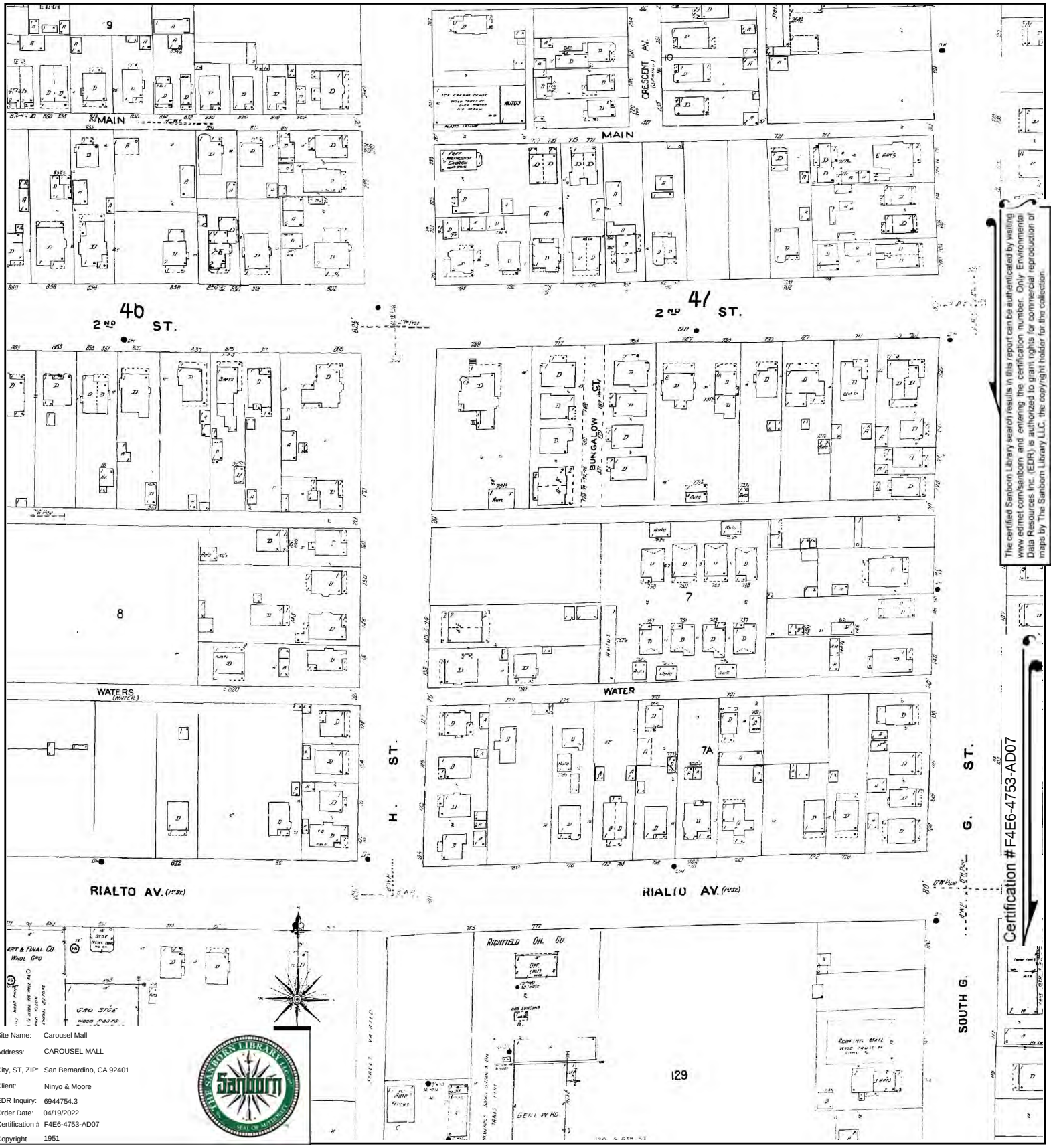

The certified Sanborn Library search results in this report can be authenticated by visiting www.edrnet.com/sanborn and entering the certification number. Only Environmental Data Resources Inc. (EDR) is authorized to grant rights for commercial reproduction of maps by The Sanborn Library LLC, the copyright holder for the collection.

Certification # F4E6-4753-AD07

Site Name:	Carousel Mall
Address:	CAROUSEL MALL
City, ST, ZIP:	San Bernardino, CA 92401
Client:	Ninyo & Moore
EDR Inquiry:	6944754.3
Order Date:	04/19/2022
Certification #	F4E6-4753-AD07
Copyright	1951

This Certified Sanborn Map combines the following sheets.
Outlined areas indicate map sheets within the collection.

0 Feet 150 300 600



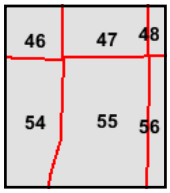

Volume 1, Sheet 55
Volume 1, Sheet 54
Volume 1, Sheet 47
Volume 1, Sheet 46

N

Certified Sanborn® Map

1950

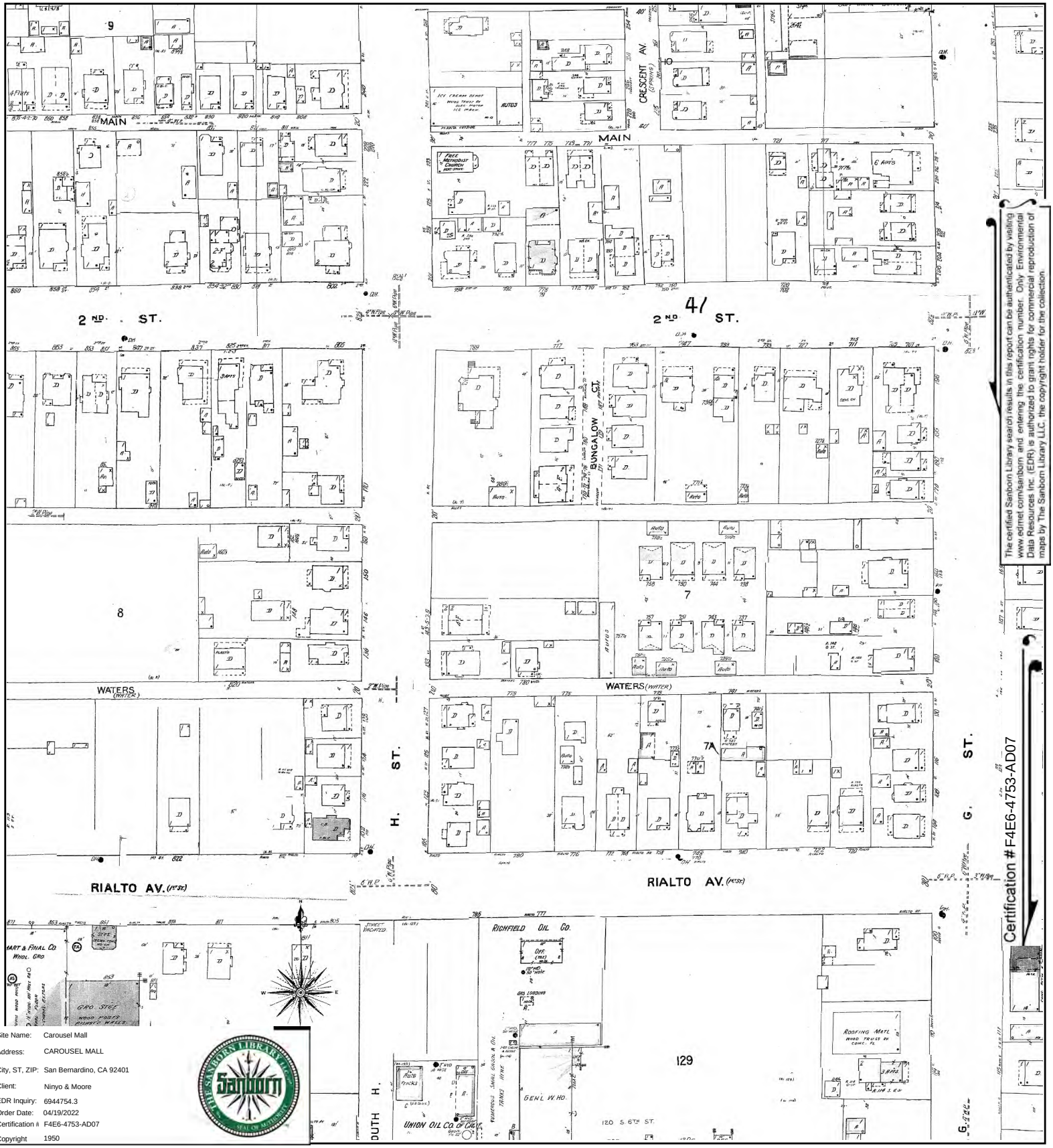

The certified Sanborn Library search results in this report can be authenticated by visiting www.edrnet.com/sanborn and entering the certification number. Only Environmental Data Resources Inc. (EDR) is authorized to grant rights for commercial reproduction of maps by The Sanborn Library LLC, the copyright holder for the collection.

Site Name:	Carousel Mall
Address:	CAROUSEL MALL
City, ST, ZIP:	San Bernardino, CA 92401
Client:	Ninyo & Moore
EDR Inquiry:	6944754.3
Order Date:	04/19/2022
Certification #	F4E6-4753-AD07
Copyright	1950

This Certified Sanborn Map combines the following sheets.
Outlined areas indicate map sheets within the collection.

0 Feet 150 300 600



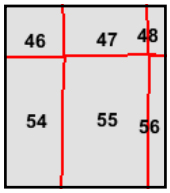

Volume 1, Sheet 55
Volume 1, Sheet 54
Volume 1, Sheet 47
Volume 1, Sheet 46

N

Certified Sanborn® Map

1906

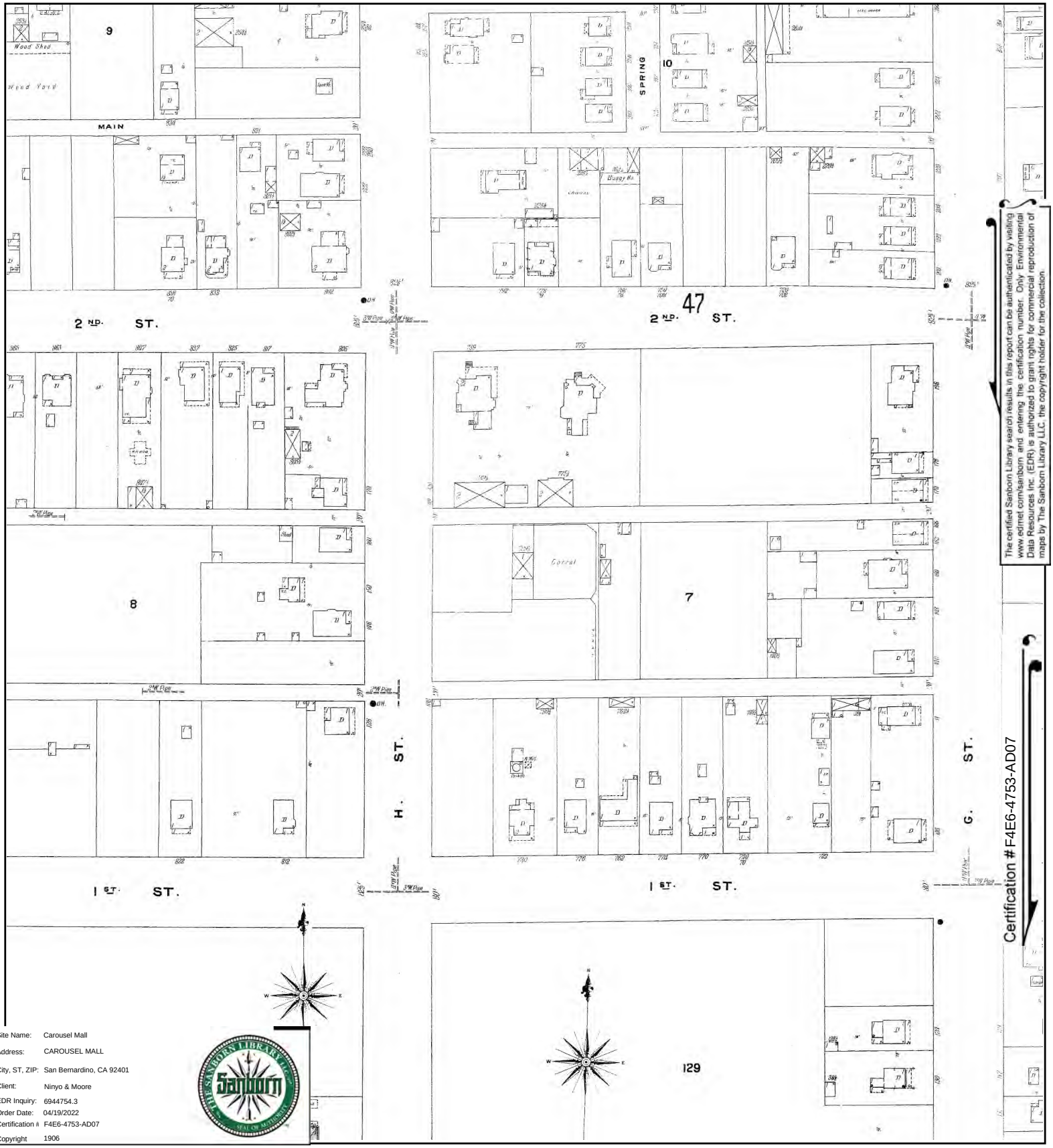

The certified Sanborn Library search results in this report can be authenticated by visiting www.edrnet.com/sanborn and entering the certification number. Only Environmental Data Resources Inc. (EDR) is authorized to grant rights for commercial reproduction of maps by The Sanborn Library LLC, the copyright holder for the collection.

Certification # F4E6-4753-AD07

Site Name:	Carousel Mall
Address:	CAROUSEL MALL
City, ST, ZIP:	San Bernardino, CA 92401
Client:	Ninyo & Moore
EDR Inquiry:	6944754.3
Order Date:	04/19/2022
Certification #	F4E6-4753-AD07
Copyright	1906

This Certified Sanborn Map combines the following sheets.
Outlined areas indicate map sheets within the collection.

0 Feet 150 300 600



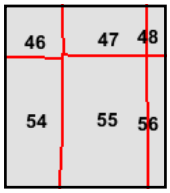

Volume 1, Sheet 55
Volume 1, Sheet 54
Volume 1, Sheet 47
Volume 1, Sheet 46

N

Certified Sanborn® Map

1894

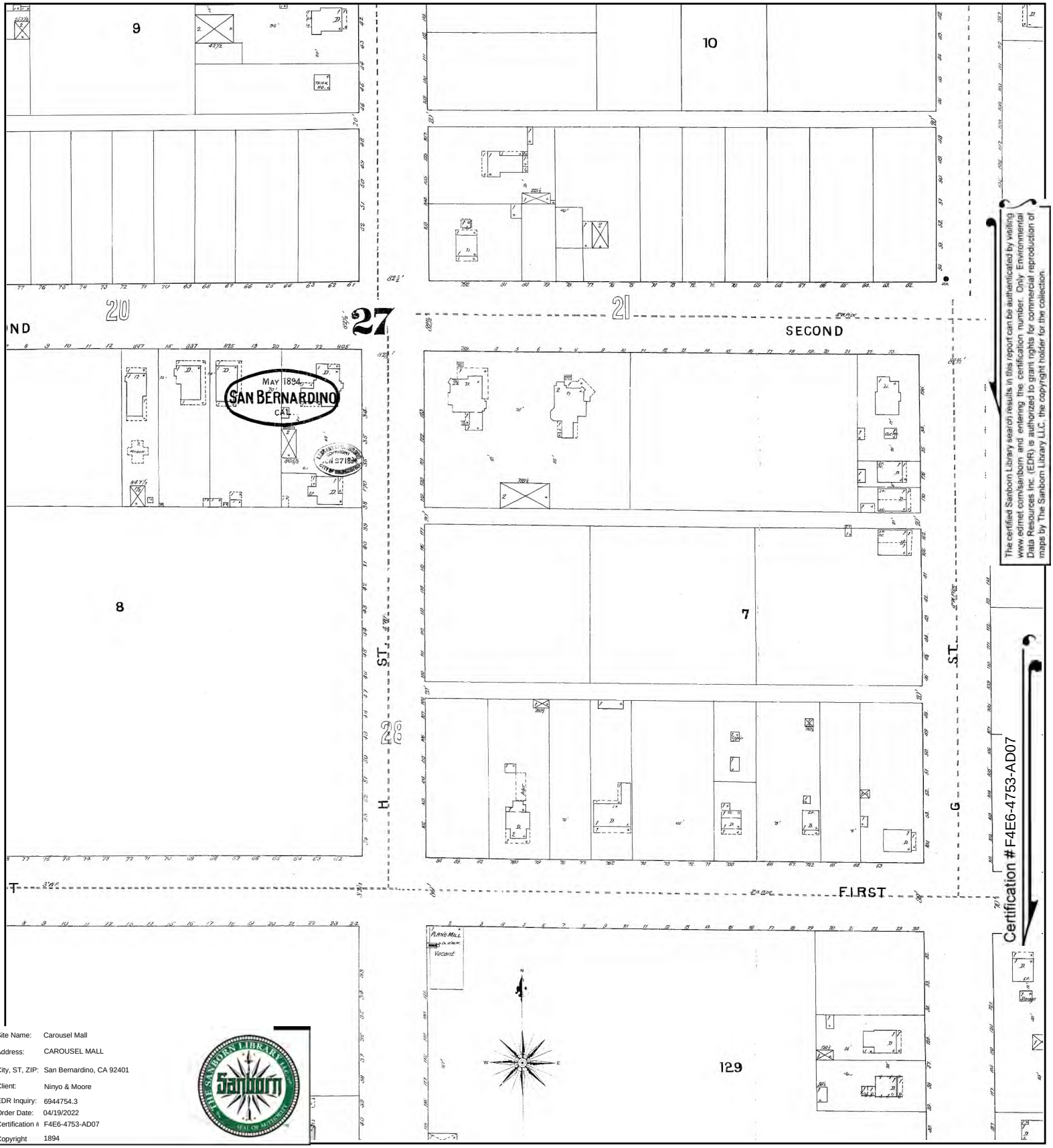

The certified Sanborn Library search results in this report can be authenticated by visiting www.edrnet.com/sanborn and entering the certification number. Only Environmental Data Resources Inc. (EDR) is authorized to grant rights for commercial reproduction of maps by The Sanborn Library LLC, the copyright holder for the collection.

Site Name:	Carousel Mall
Address:	CAROUSEL MALL
City, ST, ZIP:	San Bernardino, CA 92401
Client:	Ninyo & Moore
EDR Inquiry:	6944754.3
Order Date:	04/19/2022
Certification #	F4E6-4753-AD07
Copyright	1894

This Certified Sanborn Map combines the following sheets.
Outlined areas indicate map sheets within the collection.

0 Feet 150 300 600

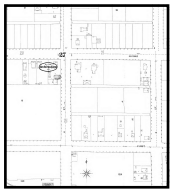

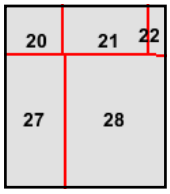

Volume 1, Sheet 28
Volume 1, Sheet 27
Volume 1, Sheet 21
Volume 1, Sheet 20

N

Carousel Mall

CAROUSEL MALL

San Bernardino, CA 92401

Inquiry Number: 6944754.3

April 19, 2022

Certified Sanborn® Map Report

6 Armstrong Road, 4th floor
Shelton, CT 06484
Toll Free: 800.352.0050
www.edrnet.com

Certified Sanborn® Map Report

04/19/22

Site Name:	Client Name:
Carousel Mall	Ninyo & Moore
CAROUSEL MALL	475 Goddard
San Bernardino, CA 92401	Irvine, CA 92618
EDR Inquiry # 6944754.3	Contact: Sonia Cisneros

The Sanborn Library has been searched by EDR and maps covering the target property location as provided by Ninyo & Moore were identified for the years listed below. The Sanborn Library is the largest, most complete collection of fire insurance maps. The collection includes maps from Sanborn, Bromley, Perris & Browne, Hopkins, Barlow, and others. Only Environmental Data Resources Inc. (EDR) is authorized to grant rights for commercial reproduction of maps by the Sanborn Library LLC, the copyright holder for the collection. Results can be authenticated by visiting www.edrnet.com/sanborn.

The Sanborn Library is continually enhanced with newly identified map archives. This report accesses all maps in the collection as of the day this report was generated.

Certified Sanborn Results:

Certification # F4E6-4753-AD07

PO # 211871001

Project Carousel Mall

Maps Provided:

1969	1953
1963	1951
1961	1950
1959	1906
1958	1894
1957	1891
1956	1888
1954	1887

Sanborn® Library search results

Certification #: F4E6-4753-AD07

The Sanborn Library includes more than 1.2 million fire insurance maps from Sanborn, Bromley, Perris & Browne, Hopkins, Barlow and others which track historical property usage in approximately 12,000 American cities and towns. Collections searched:

- ✔ Library of Congress
- ✔ University Publications of America
- ✔ EDR Private Collection

The Sanborn Library LLC Since 1866™

Limited Permission To Make Copies

Ninyo & Moore (the client) is permitted to make up to FIVE photocopies of this Sanborn Map transmittal and each fire insurance map accompanying this report solely for the limited use of its customer. No one other than the client is authorized to make copies. Upon request made directly to an EDR Account Executive, the client may be permitted to make a limited number of additional photocopies. This permission is conditioned upon compliance by the client, its customer and their agents with EDR's copyright policy; a copy of which is available upon request.

Disclaimer - Copyright and Trademark Notice

This Report contains certain information obtained from a variety of public and other sources reasonably available to Environmental Data Resources, Inc. It cannot be concluded from this Report that coverage information for the target and surrounding properties does not exist from other sources. NO WARRANTY EXPRESSED OR IMPLIED, IS MADE WHATSOEVER IN CONNECTION WITH THIS REPORT. ENVIRONMENTAL DATA RESOURCES, INC. SPECIFICALLY DISCLAIMS THE MAKING OF ANY SUCH WARRANTIES, INCLUDING WITHOUT LIMITATION, MERCHANTABILITY OR FITNESS FOR A PARTICULAR USE OR PURPOSE. ALL RISK IS ASSUMED BY THE USER. IN NO EVENT SHALL ENVIRONMENTAL DATA RESOURCES, INC. BE LIABLE TO ANYONE, WHETHER ARISING OUT OF ERRORS OR OMISSIONS, NEGLIGENCE, ACCIDENT OR ANY OTHER CAUSE, FOR ANY LOSS OF DAMAGE, INCLUDING, WITHOUT LIMITATION, SPECIAL, INCIDENTAL, CONSEQUENTIAL, OR EXEMPLARY DAMAGES. ANY LIABILITY ON THE PART OF ENVIRONMENTAL DATA RESOURCES, INC. IS STRICTLY LIMITED TO A REFUND OF THE AMOUNT PAID FOR THIS REPORT. Purchaser accepts this Report "AS IS". Any analyses, estimates, ratings, environmental risk levels or risk codes provided in this Report are provided for illustrative purposes only, and are not intended to provide, nor should they be interpreted as providing any facts regarding, or prediction or forecast of, any environmental risk for any property. Only a Phase I Environmental Site Assessment performed by an environmental professional can provide information regarding the environmental risk for any property. Additionally, the information provided in this Report is not to be construed as legal advice.

Copyright 2022 by Environmental Data Resources, Inc. All rights reserved. Reproduction in any media or format, in whole or in part, of any report or map of Environmental Data Resources, Inc., or its affiliates, is prohibited without prior written permission.

EDR and its logos (including Sanborn and Sanborn Map) are trademarks of Environmental Data Resources, Inc. or its affiliates. All other trademarks used herein are the property of their respective owners.

Sanborn Sheet Key

This Certified Sanborn Map Report is based upon the following Sanborn Fire Insurance map sheets.

1969 Source Sheets


Volume 1, Sheet 48
1969


Volume 1, Sheet 49
1969


Volume 1, Sheet 55
1969


Volume 1, Sheet 56
1969

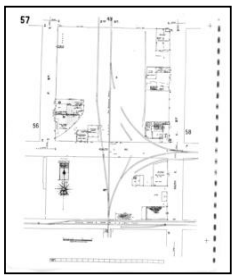
Volume 1, Sheet 57
1969

1963 Source Sheets


Volume 1, Sheet 48
1963


Volume 1, Sheet 49
1963

Volume 1, Sheet 55
1963


Volume 1, Sheet 56
1963

Volume 1, Sheet 57
1963

Sanborn Sheet Key

This Certified Sanborn Map Report is based upon the following Sanborn Fire Insurance map sheets.

1961 Source Sheets



Volume 1, Sheet 48
1961

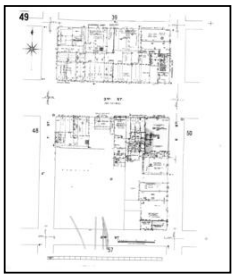

Volume 1, Sheet 49
1961

Volume 1, Sheet 55
1961



Volume 1, Sheet 56
1961

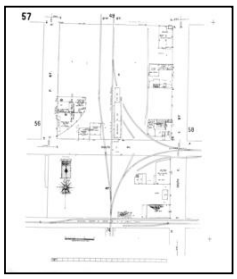

Volume 1, Sheet 57
1961

1959 Source Sheets



Volume 1, Sheet 48
1959



Volume 1, Sheet 49
1959



Volume 1, Sheet 55
1959



Volume 1, Sheet 56
1959



Volume 1, Sheet 57
1959

Sanborn Sheet Key

This Certified Sanborn Map Report is based upon the following Sanborn Fire Insurance map sheets.

1958 Source Sheets



Volume 1, Sheet 48
1958

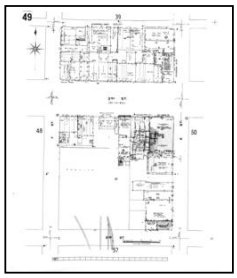

Volume 1, Sheet 49
1958



Volume 1, Sheet 55
1958



Volume 1, Sheet 56
1958

Volume 1, Sheet 57
1958

1957 Source Sheets



Volume 1, Sheet 48
1957

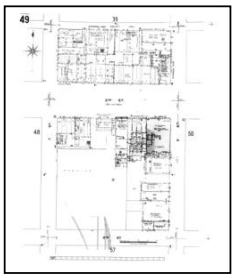

Volume 1, Sheet 49
1957



Volume 1, Sheet 55
1957



Volume 1, Sheet 56
1957



Volume 1, Sheet 57
1957

Sanborn Sheet Key

This Certified Sanborn Map Report is based upon the following Sanborn Fire Insurance map sheets.

1956 Source Sheets

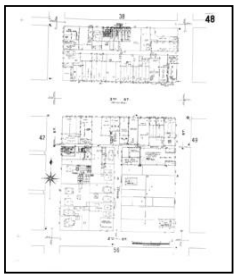
Volume 1, Sheet 48
1956

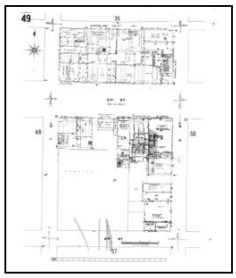
Volume 1, Sheet 49
1956


Volume 1, Sheet 55
1956


Volume 1, Sheet 56
1956

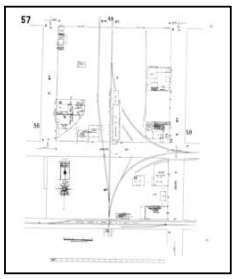
Volume 1, Sheet 57
1956

1954 Source Sheets


Volume 1, Sheet 48
1954


Volume 1, Sheet 55
1954


Volume 1, Sheet 56
1954

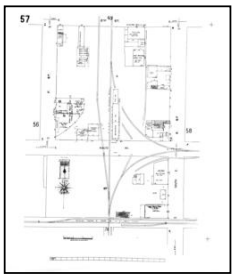
Volume 1, Sheet 57
1954


Volume 1, Sheet 49
1954

Sanborn Sheet Key

This Certified Sanborn Map Report is based upon the following Sanborn Fire Insurance map sheets.

1953 Source Sheets


Volume 1, Sheet 48
1953


Volume 1, Sheet 49
1953


Volume 1, Sheet 55
1953


Volume 1, Sheet 56
1953

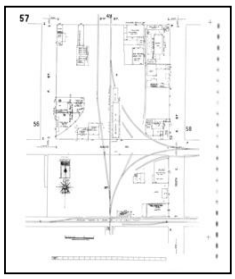
Volume 1, Sheet 57
1953

1951 Source Sheets

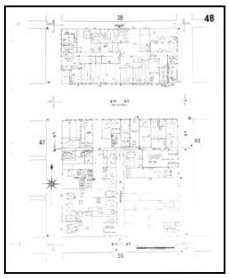
Volume 1, Sheet 48
1951

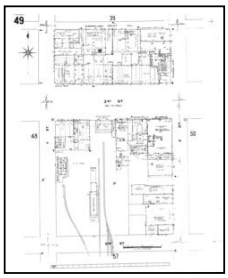
Volume 1, Sheet 49
1951


Volume 1, Sheet 55
1951


Volume 1, Sheet 56
1951

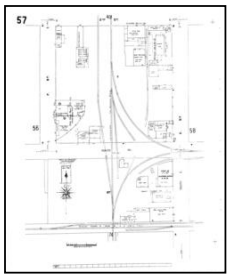
Volume 1, Sheet 57
1951

Sanborn Sheet Key

This Certified Sanborn Map Report is based upon the following Sanborn Fire Insurance map sheets.

1950 Source Sheets



Volume 1, Sheet 48
1950



Volume 1, Sheet 49
1950



Volume 1, Sheet 55
1950



Volume 1, Sheet 56
1950

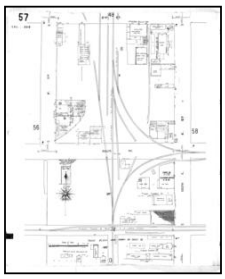

Volume 1, Sheet 57
1950

1906 Source Sheets

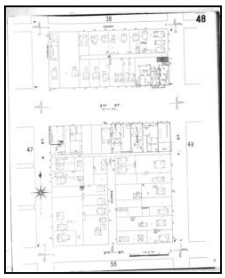

Volume 1, Sheet 48
1906



Volume 1, Sheet 55
1906



Volume 1, Sheet 56
1906

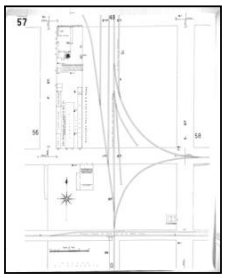

Volume 1, Sheet 57
1906



Volume 1, Sheet 49
1906

Sanborn Sheet Key

This Certified Sanborn Map Report is based upon the following Sanborn Fire Insurance map sheets.

1894 Source Sheets

Volume 1, Sheet 22
1894

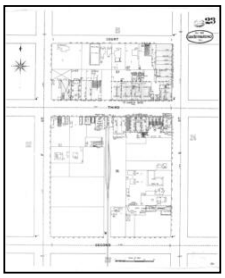

Volume 1, Sheet 23
1894



Volume 1, Sheet 28
1894



Volume 1, Sheet 29
1894

1891 Source Sheets

Volume 1, Sheet 11
1891

Volume 1, Sheet 4
1891

1888 Source Sheets



Volume 1, Sheet 4
1888

Volume 1, Sheet 11
1888

1887 Source Sheets



Volume 1, Sheet 4
1887

Certified Sanborn® Map

1969

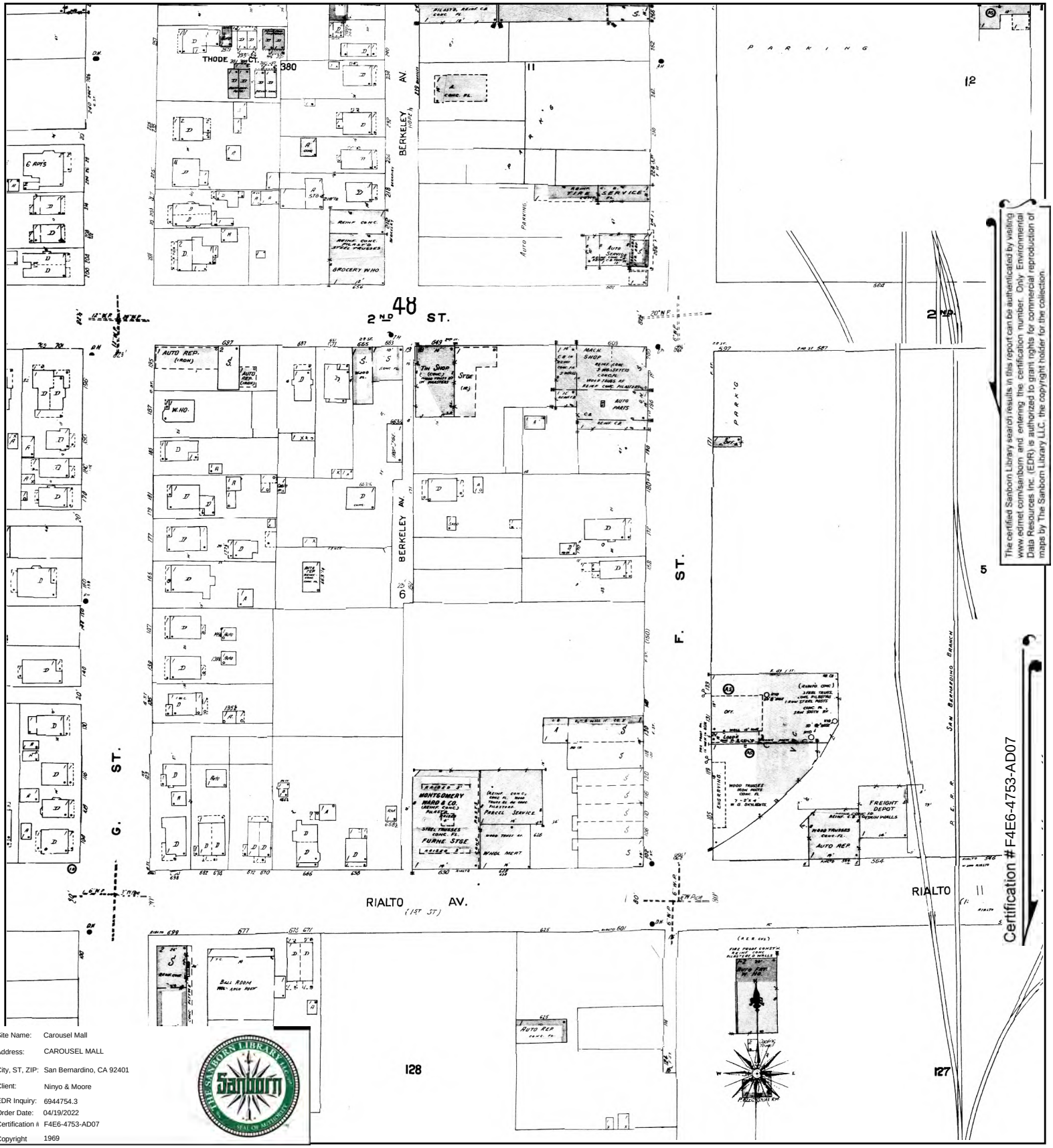

The certified Sanborn Library search results in this report can be authenticated by visiting www.edrnet.com/sanborn and entering the certification number. Only Environmental Data Resources Inc. (EDR) is authorized to grant rights for commercial reproduction of maps by The Sanborn Library LLC, the copyright holder for the collection.

Certification # F4E6-4753-AD07

Site Name:	Carousel Mall
Address:	CAROUSEL MALL
City, ST, ZIP:	San Bernardino, CA 92401
Client:	Ninyo & Moore
EDR Inquiry:	6944754.3
Order Date:	04/19/2022
Certification #	F4E6-4753-AD07
Copyright	1969

This Certified Sanborn Map combines the following sheets.
Outlined areas indicate map sheets within the collection.

0 Feet 150 300 600



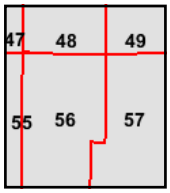

Volume 1, Sheet 57
Volume 1, Sheet 56
Volume 1, Sheet 55
Volume 1, Sheet 49
Volume 1, Sheet 48

N

Certified Sanborn® Map

1963

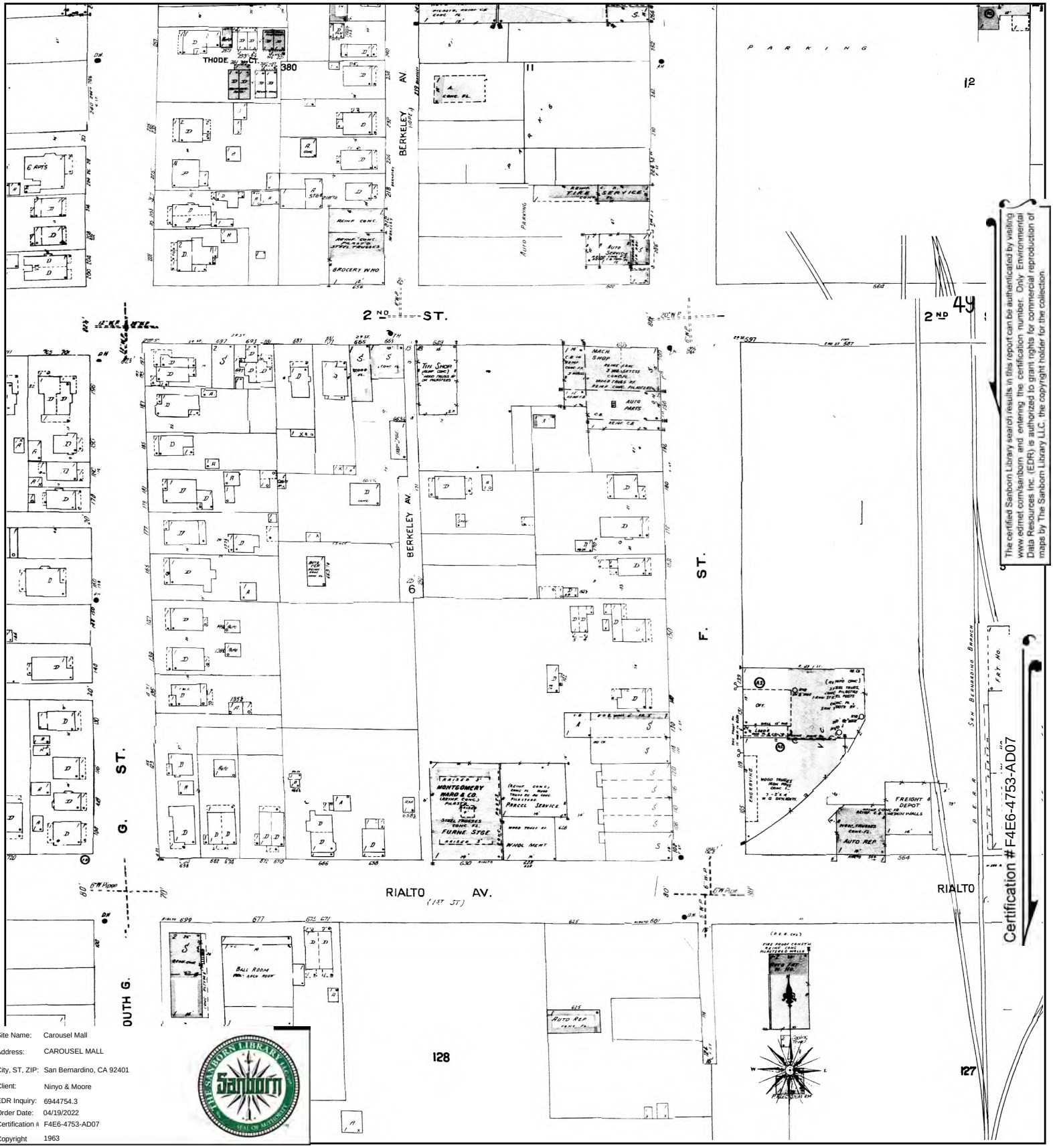

The certified Sanborn Library search results in this report can be authenticated by visiting www.edrnet.com/sanborn and entering the certification number. Only Environmental Data Resources Inc. (EDR) is authorized to grant rights for commercial reproduction of maps by The Sanborn Library LLC, the copyright holder for the collection.

Site Name:	Carousel Mall
Address:	CAROUSEL MALL
City, ST, ZIP:	San Bernardino, CA 92401
Client:	Ninyo & Moore
EDR Inquiry:	6944754.3
Order Date:	04/19/2022
Certification #	F4E6-4753-AD07
Copyright	1963

This Certified Sanborn Map combines the following sheets.
Outlined areas indicate map sheets within the collection.

0 Feet 150 300 600



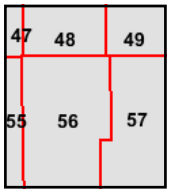

Volume 1, Sheet 57
Volume 1, Sheet 56
Volume 1, Sheet 55
Volume 1, Sheet 49
Volume 1, Sheet 48

N

Certified Sanborn® Map

1961

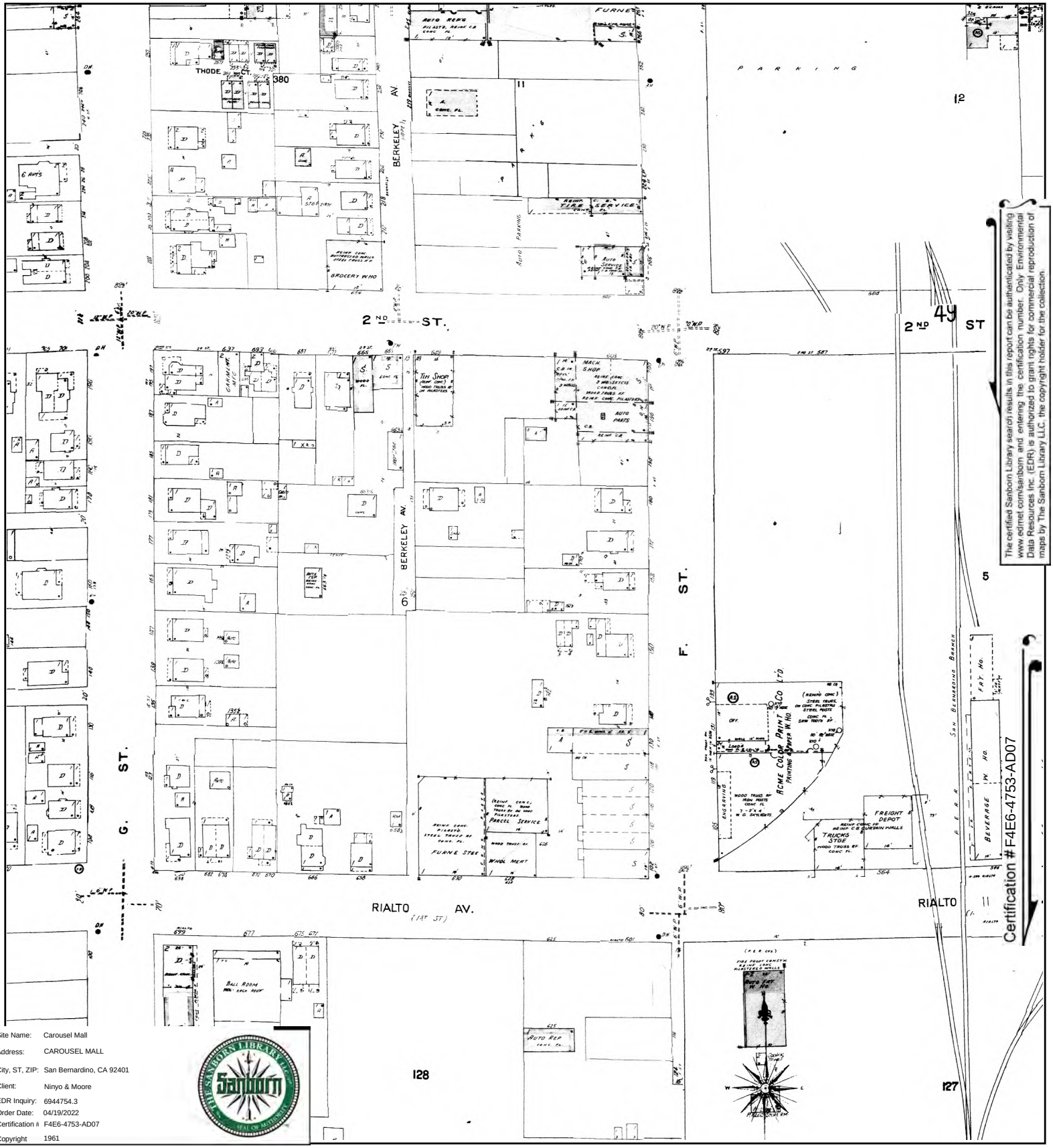

Site Name:	Carousel Mall
Address:	CAROUSEL MALL
City, ST, ZIP:	San Bernardino, CA 92401
Client:	Ninyo & Moore
EDR Inquiry:	6944754.3
Order Date:	04/19/2022
Certification #	F4E6-4753-AD07
Copyright	1961

This Certified Sanborn Map combines the following sheets.
Outlined areas indicate map sheets within the collection.

0 Feet 150 300 600



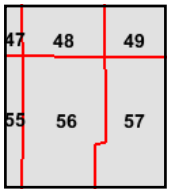

Volume 1, Sheet 57
Volume 1, Sheet 56
Volume 1, Sheet 55
Volume 1, Sheet 49
Volume 1, Sheet 48

N

Certified Sanborn® Map

1959

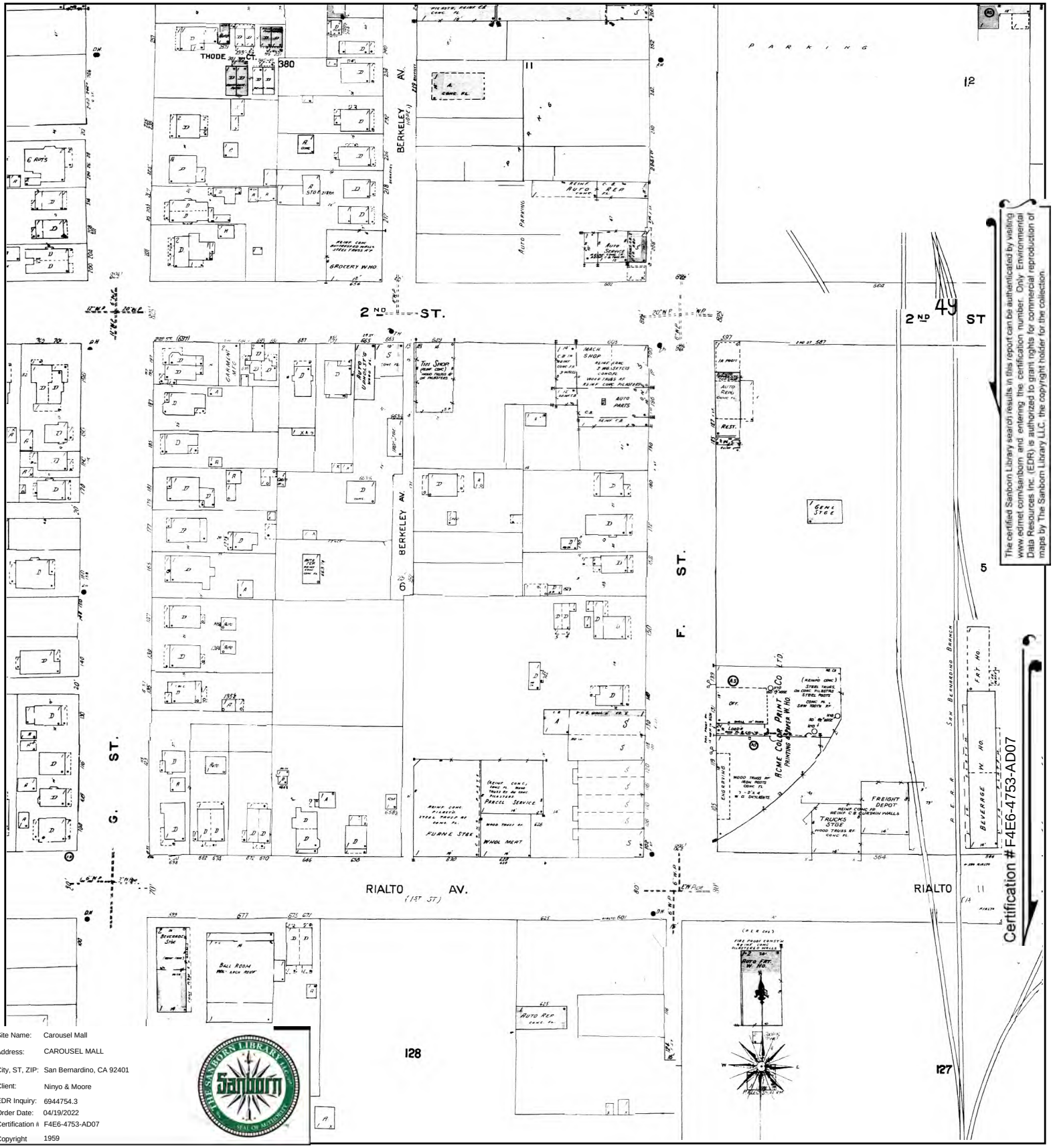

The certified Sanborn Library search results in this report can be authenticated by visiting www.edmet.com/sanborn and entering the certification number. Only Environmental Data Resources Inc. (EDR) is authorized to grant rights for commercial reproduction of maps by The Sanborn Library LLC, the copyright holder for the collection.

Certification # F4E6-4753-AD07

Site Name:	Carousel Mall
Address:	CAROUSEL MALL
City, ST, ZIP:	San Bernardino, CA 92401
Client:	Ninyo & Moore
EDR Inquiry:	6944754.3
Order Date:	04/19/2022
Certification #	F4E6-4753-AD07
Copyright	1959

This Certified Sanborn Map combines the following sheets.
Outlined areas indicate map sheets within the collection.

0 Feet 150 300 600

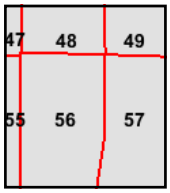

Volume 1, Sheet 57
Volume 1, Sheet 56
Volume 1, Sheet 55
Volume 1, Sheet 49
Volume 1, Sheet 48

N

Certified Sanborn® Map

1958

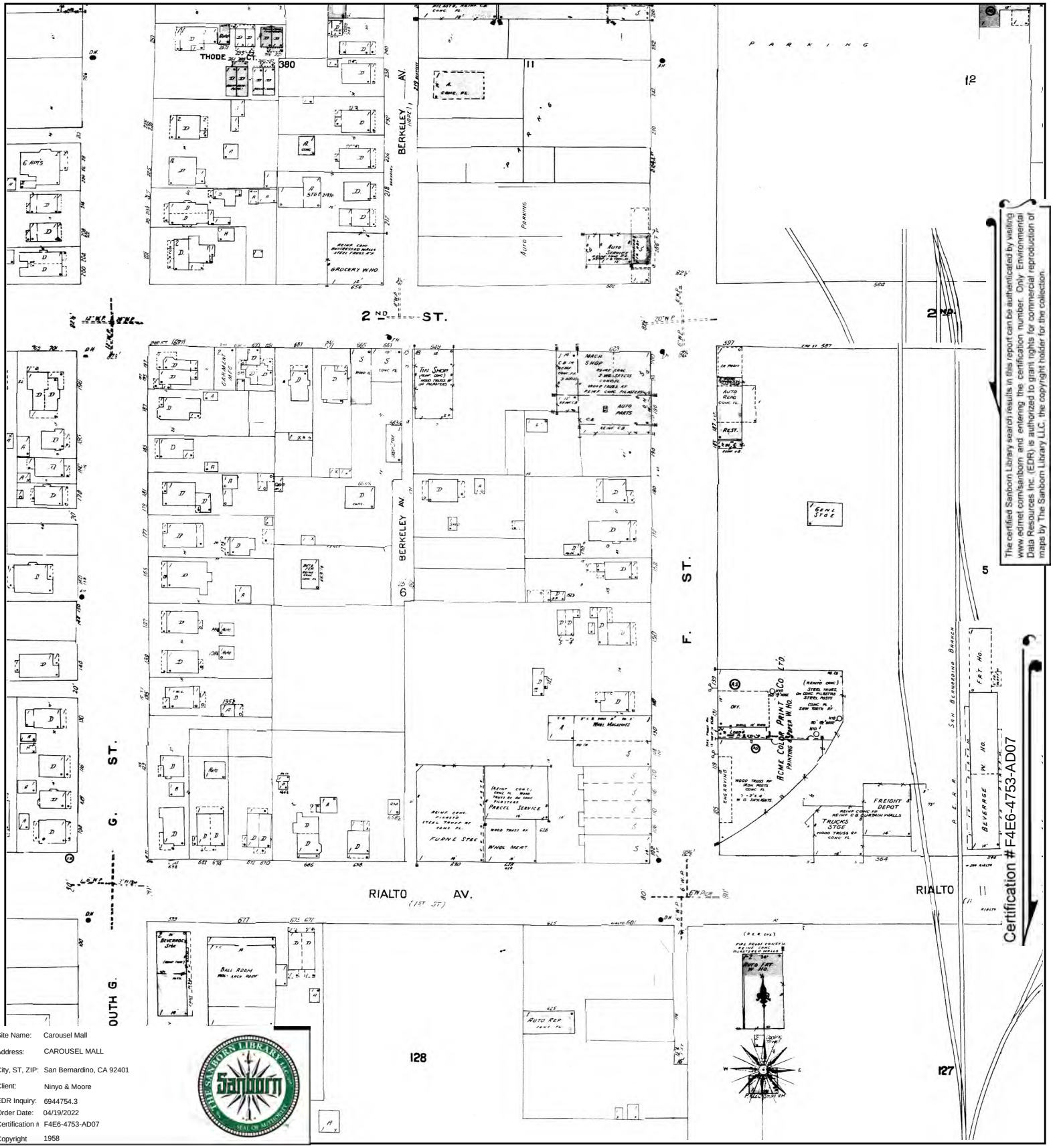

Site Name:	Carousel Mall
Address:	CAROUSEL MALL
City, ST, ZIP:	San Bernardino, CA 92401
Client:	Ninyo & Moore
EDR Inquiry:	6944754.3
Order Date:	04/19/2022
Certification #	F4E6-4753-AD07
Copyright	1958

This Certified Sanborn Map combines the following sheets.
Outlined areas indicate map sheets within the collection.

0 Feet 150 300 600



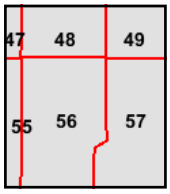

Volume 1, Sheet 57
Volume 1, Sheet 56
Volume 1, Sheet 55
Volume 1, Sheet 49
Volume 1, Sheet 48

N

Certified Sanborn® Map

1957

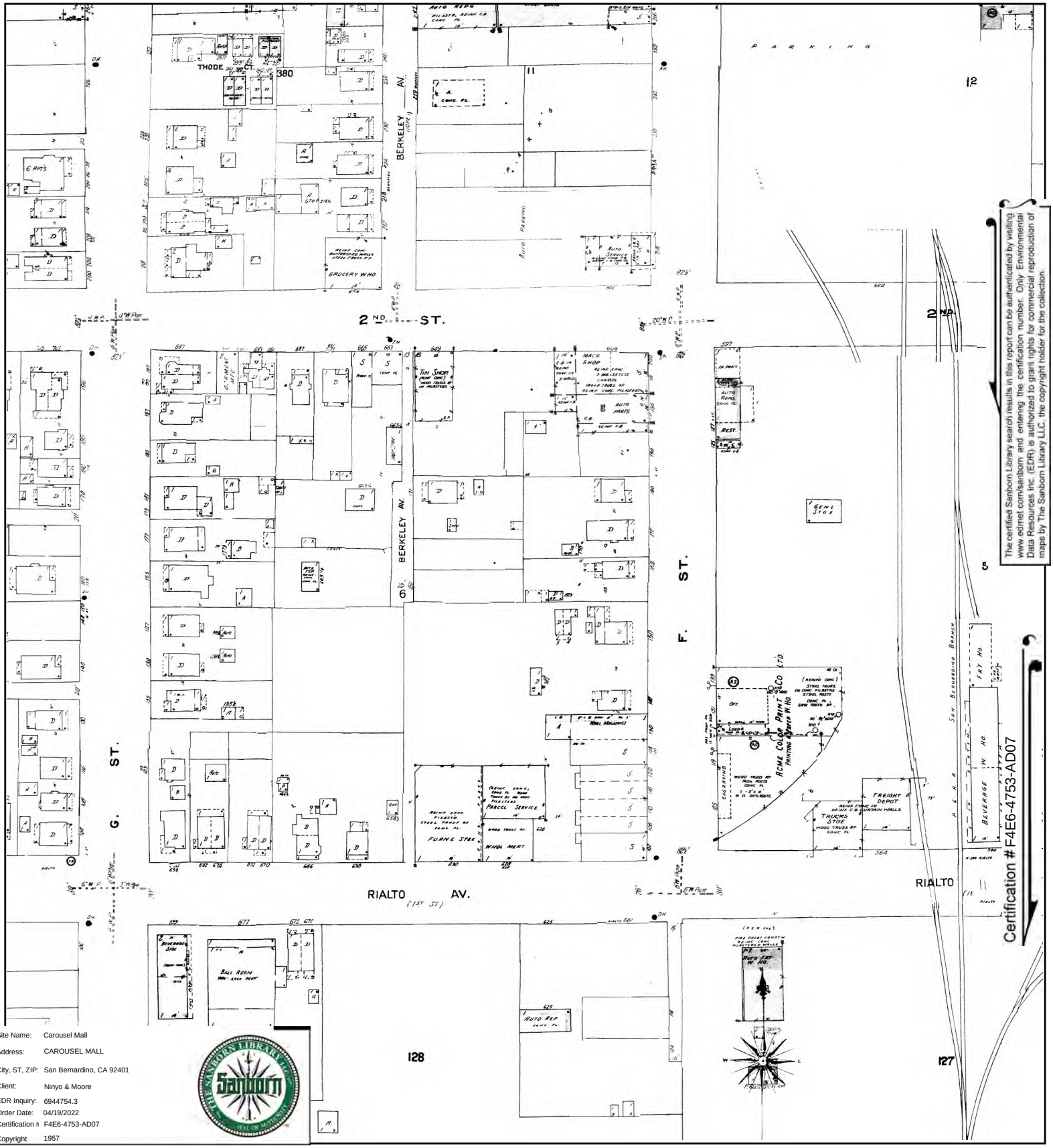

The certified Sanborn Library search results in this report can be authenticated by visiting www.edrnet.com/sanborn and entering the certification number. Only Environmental Data Resources Inc. (EDR) is authorized to grant rights for commercial reproduction of maps by The Sanborn Library LLC, the copyright holder for the collection.

Site Name:	Carousel Mall
Address:	CAROUSEL MALL
City, ST, ZIP:	San Bernardino, CA 92401
Client:	Ninyo & Moore
EDR Inquiry:	6944754.3
Order Date:	04/19/2022
Certification #	F4E6-4753-AD07
Copyright	1957

This Certified Sanborn Map combines the following sheets.
Outlined areas indicate map sheets within the collection.

0 Feet 150 300 600



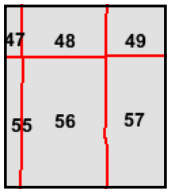

Volume 1, Sheet 57
Volume 1, Sheet 56
Volume 1, Sheet 55
Volume 1, Sheet 49
Volume 1, Sheet 48

N

Certified Sanborn® Map

1956

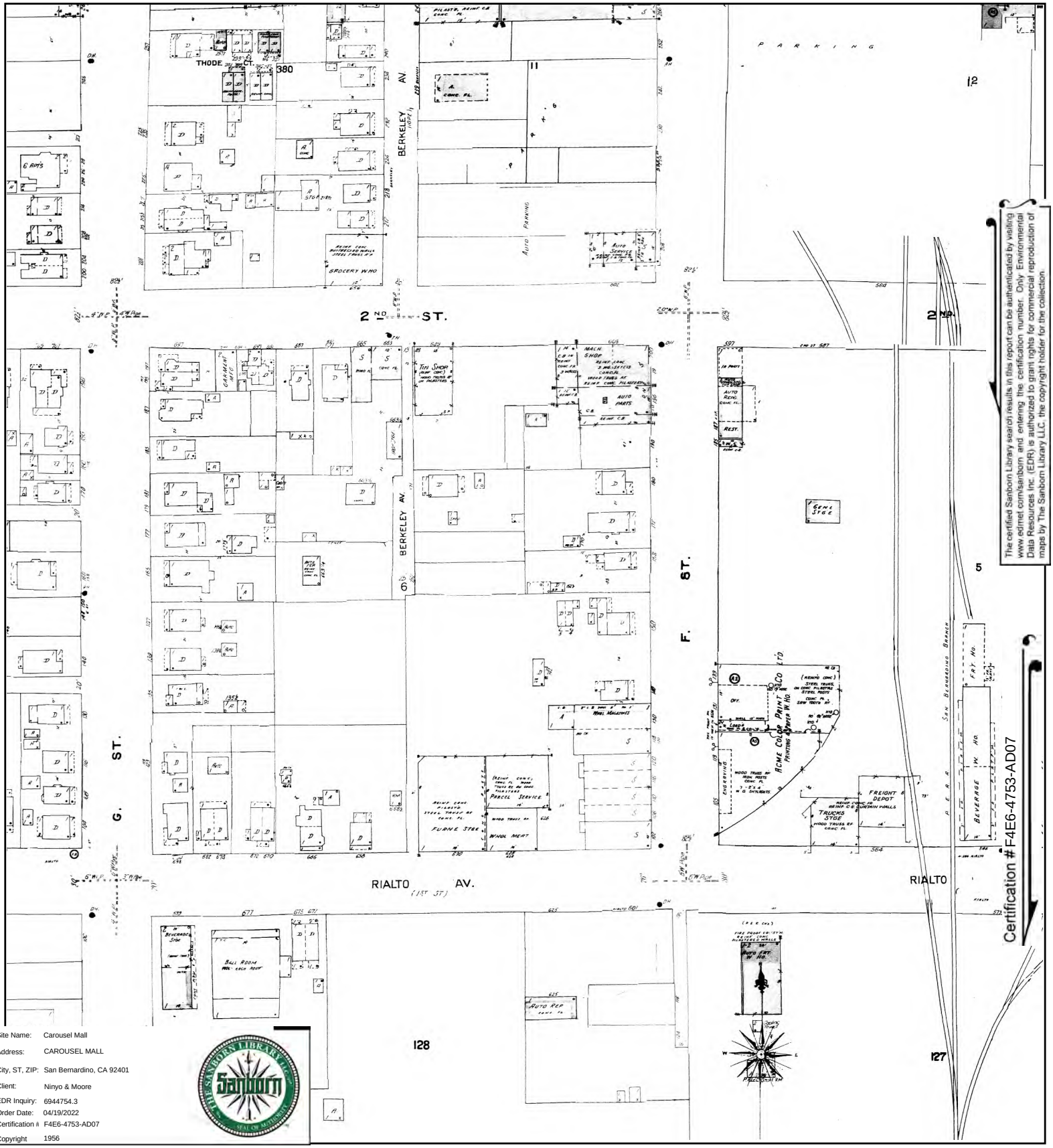

The certified Sanborn Library search results in this report can be authenticated by visiting www.edrnet.com/sanborn and entering the certification number. Only Environmental Data Resources Inc. (EDR) is authorized to grant rights for commercial reproduction of maps by The Sanborn Library LLC, the copyright holder for the collection.

Certification # F4E6-4753-AD07

Site Name:	Carousel Mall
Address:	CAROUSEL MALL
City, ST, ZIP:	San Bernardino, CA 92401
Client:	Ninyo & Moore
EDR Inquiry:	6944754.3
Order Date:	04/19/2022
Certification #	F4E6-4753-AD07
Copyright	1956

This Certified Sanborn Map combines the following sheets.
Outlined areas indicate map sheets within the collection.

0 Feet 150 300 600



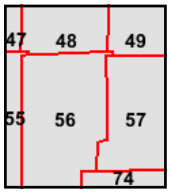

Volume 1, Sheet 57
Volume 1, Sheet 56
Volume 1, Sheet 55
Volume 1, Sheet 49
Volume 1, Sheet 48

N

Certified Sanborn® Map

1954

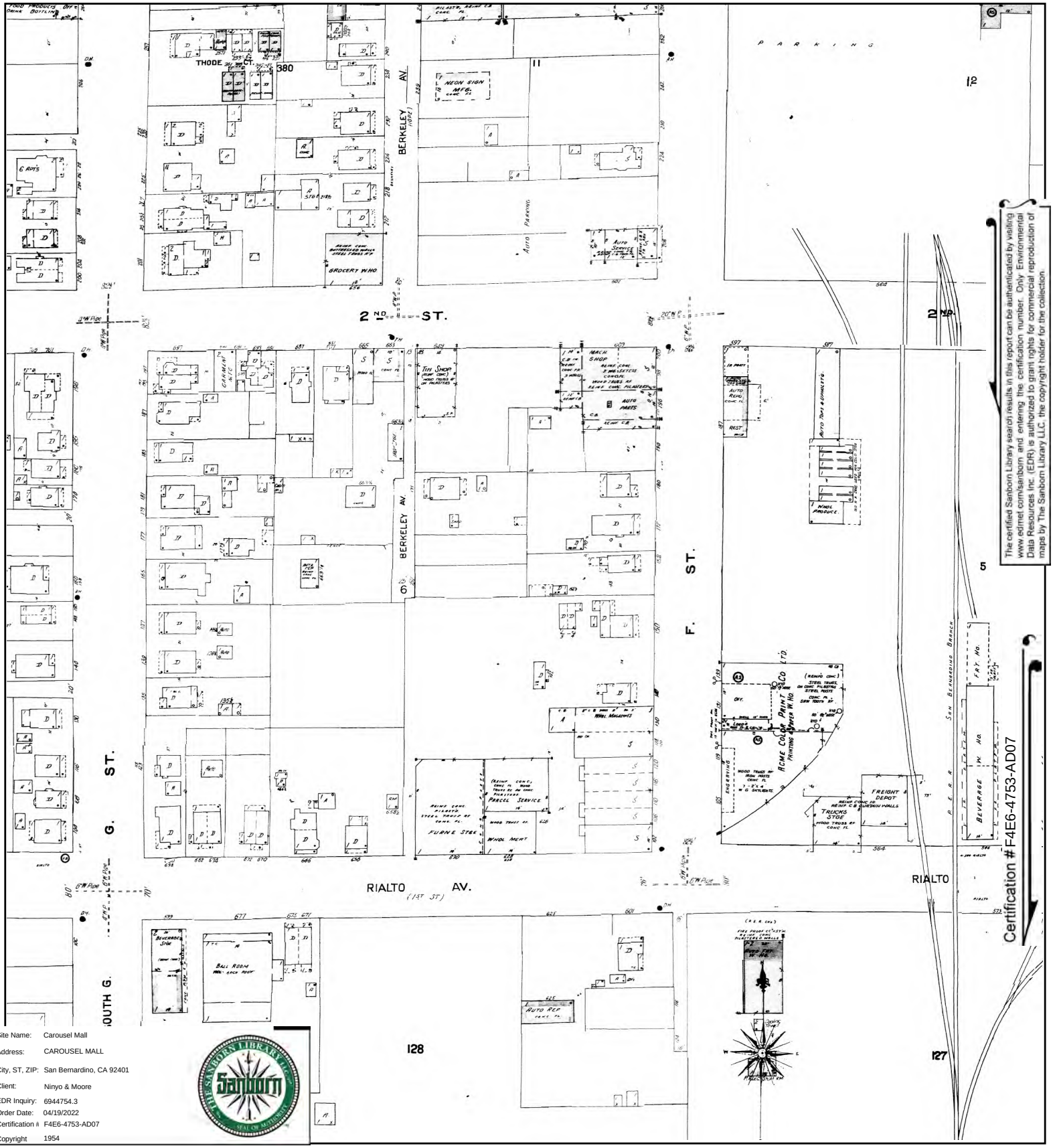

The certified Sanborn Library search results in this report can be authenticated by visiting www.edrnet.com/sanborn and entering the certification number. Only Environmental Data Resources Inc. (EDR) is authorized to grant rights for commercial reproduction of maps by The Sanborn Library LLC, the copyright holder for the collection.

Certification # F4E6-4753-AD07

Site Name:	Carousel Mall
Address:	CAROUSEL MALL
City, ST, ZIP:	San Bernardino, CA 92401
Client:	Ninyo & Moore
EDR Inquiry:	6944754.3
Order Date:	04/19/2022
Certification #	F4E6-4753-AD07
Copyright	1954

This Certified Sanborn Map combines the following sheets.
Outlined areas indicate map sheets within the collection.

0 Feet 150 300 600



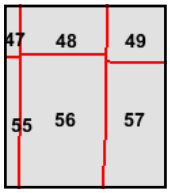

Volume 1, Sheet 49
Volume 1, Sheet 57
Volume 1, Sheet 56
Volume 1, Sheet 55
Volume 1, Sheet 48

N

Certified Sanborn® Map

1953

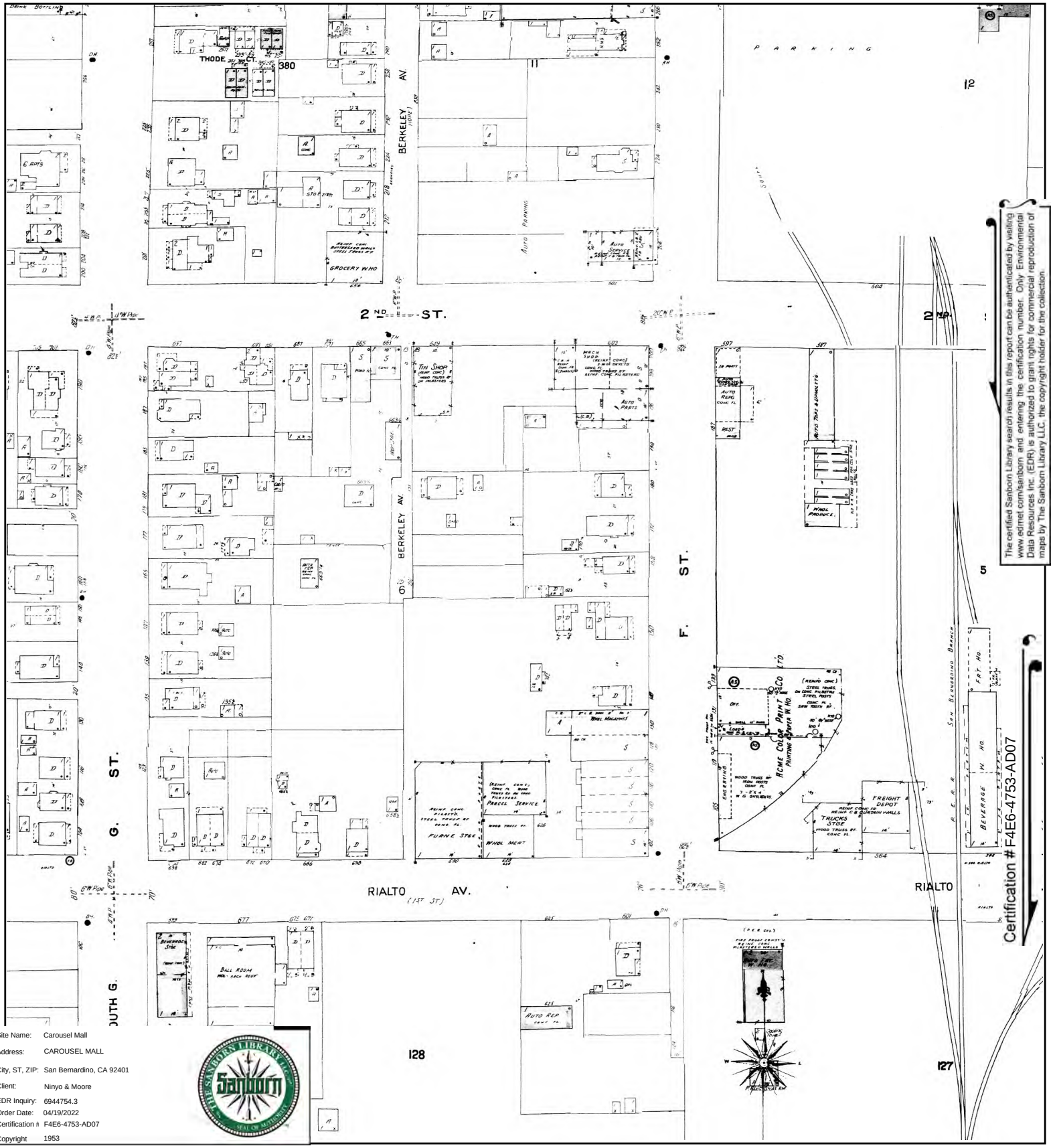

The certified Sanborn Library search results in this report can be authenticated by visiting www.edrnet.com/sanborn and entering the certification number. Only Environmental Data Resources Inc. (EDR) is authorized to grant rights for commercial reproduction of maps by The Sanborn Library LLC, the copyright holder for the collection.

Site Name:	Carousel Mall
Address:	CAROUSEL MALL
City, ST, ZIP:	San Bernardino, CA 92401
Client:	Ninyo & Moore
EDR Inquiry:	6944754.3
Order Date:	04/19/2022
Certification #	F4E6-4753-AD07
Copyright	1953

This Certified Sanborn Map combines the following sheets.
Outlined areas indicate map sheets within the collection.

0 Feet 150 300 600



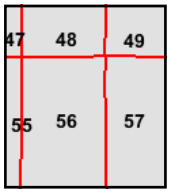

Volume 1, Sheet 57
Volume 1, Sheet 56
Volume 1, Sheet 55
Volume 1, Sheet 49
Volume 1, Sheet 48

N

Certified Sanborn® Map

1951

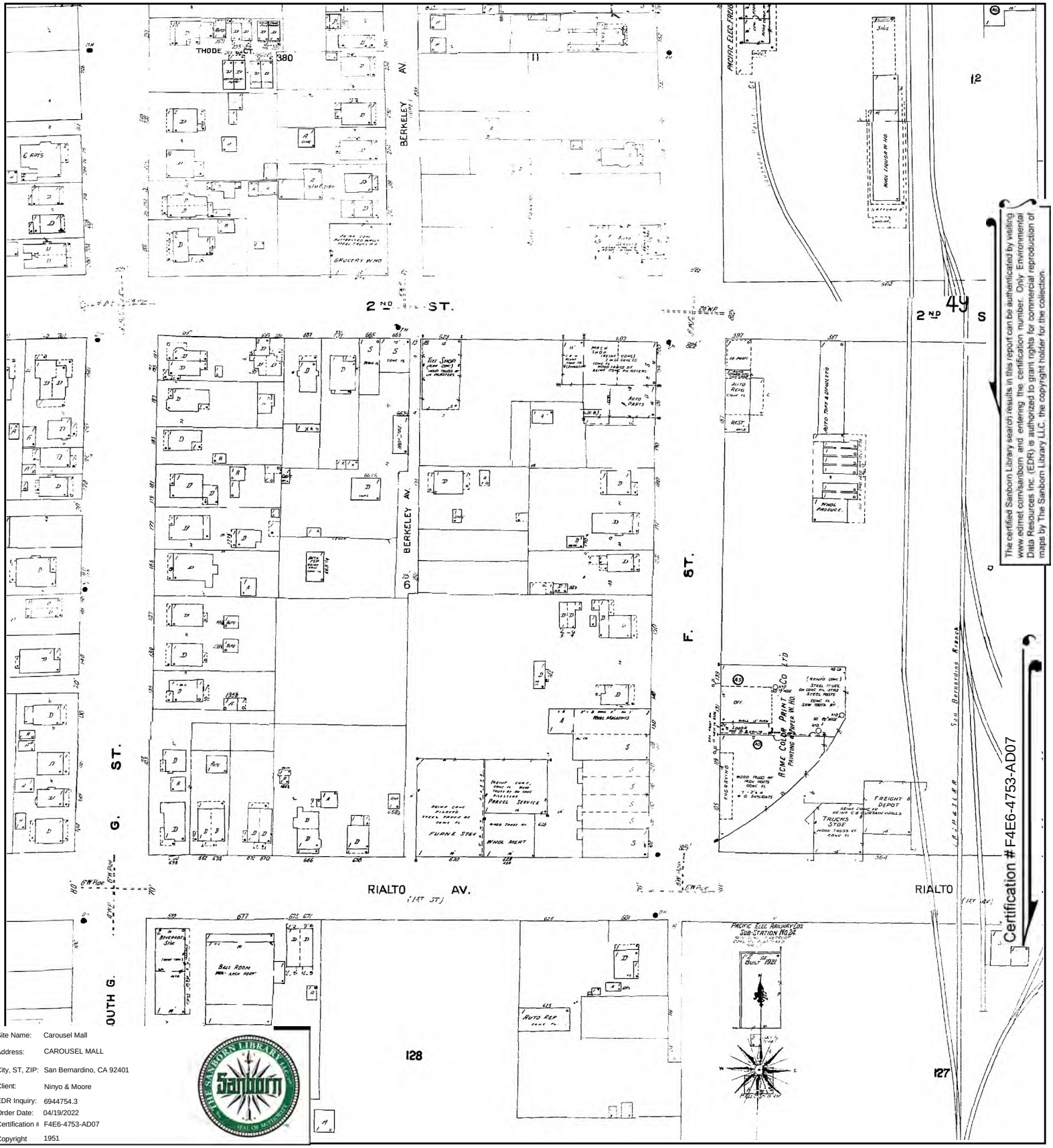

The certified Sanborn Library search results in this report can be authenticated by visiting www.edrnet.com/sanborn and entering the certification number. Only Environmental Data Resources Inc. (EDR) is authorized to grant rights for commercial reproduction of maps by The Sanborn Library LLC, the copyright holder for the collection.

Certification # F4E6-4753-AD07

Site Name:	Carousel Mall
Address:	CAROUSEL MALL
City, ST, ZIP:	San Bernardino, CA 92401
Client:	Ninyo & Moore
EDR Inquiry:	6944754.3
Order Date:	04/19/2022
Certification #	F4E6-4753-AD07
Copyright	1951

This Certified Sanborn Map combines the following sheets.
Outlined areas indicate map sheets within the collection.

0 Feet 150 300 600



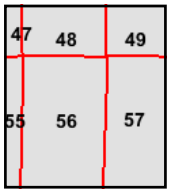

Volume 1, Sheet 57
Volume 1, Sheet 56
Volume 1, Sheet 55
Volume 1, Sheet 49
Volume 1, Sheet 48

N

Certified Sanborn® Map

1950

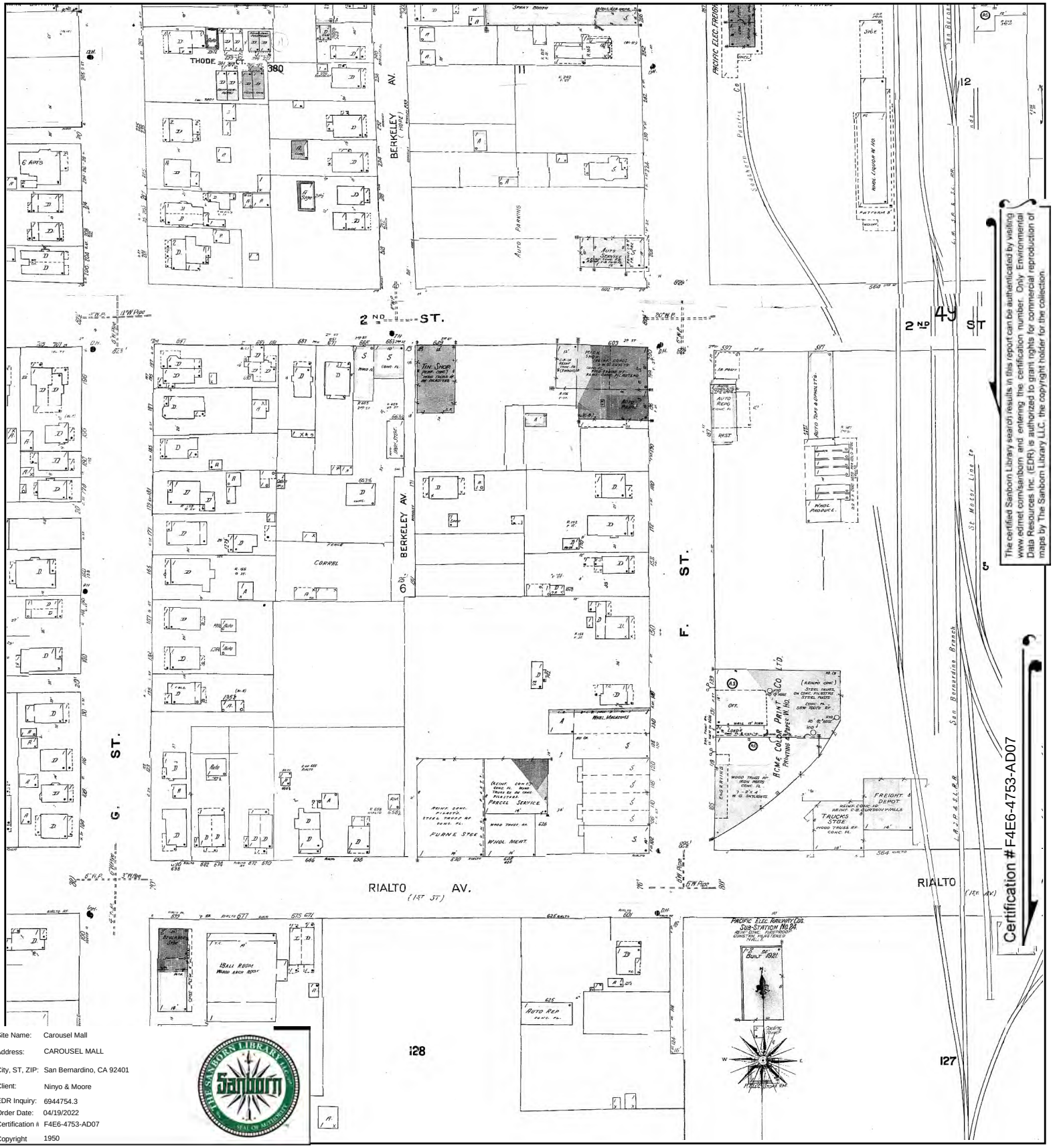

The certified Sanborn Library search results in this report can be authenticated by visiting www.edmet.com/sanborn and entering the certification number. Only Environmental Data Resources Inc. (EDR) is authorized to grant rights for commercial reproduction of maps by The Sanborn Library LLC, the copyright holder for the collection.

Site Name:	Carousel Mall
Address:	CAROUSEL MALL
City, ST, ZIP:	San Bernardino, CA 92401
Client:	Ninyo & Moore
EDR Inquiry:	6944754.3
Order Date:	04/19/2022
Certification #	F4E6-4753-AD07
Copyright	1950

This Certified Sanborn Map combines the following sheets.
Outlined areas indicate map sheets within the collection.

0 Feet 150 300 600



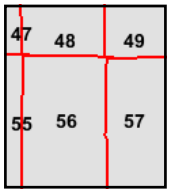

Volume 1, Sheet 57
Volume 1, Sheet 56
Volume 1, Sheet 55
Volume 1, Sheet 49
Volume 1, Sheet 48

N

Certified Sanborn® Map

1906

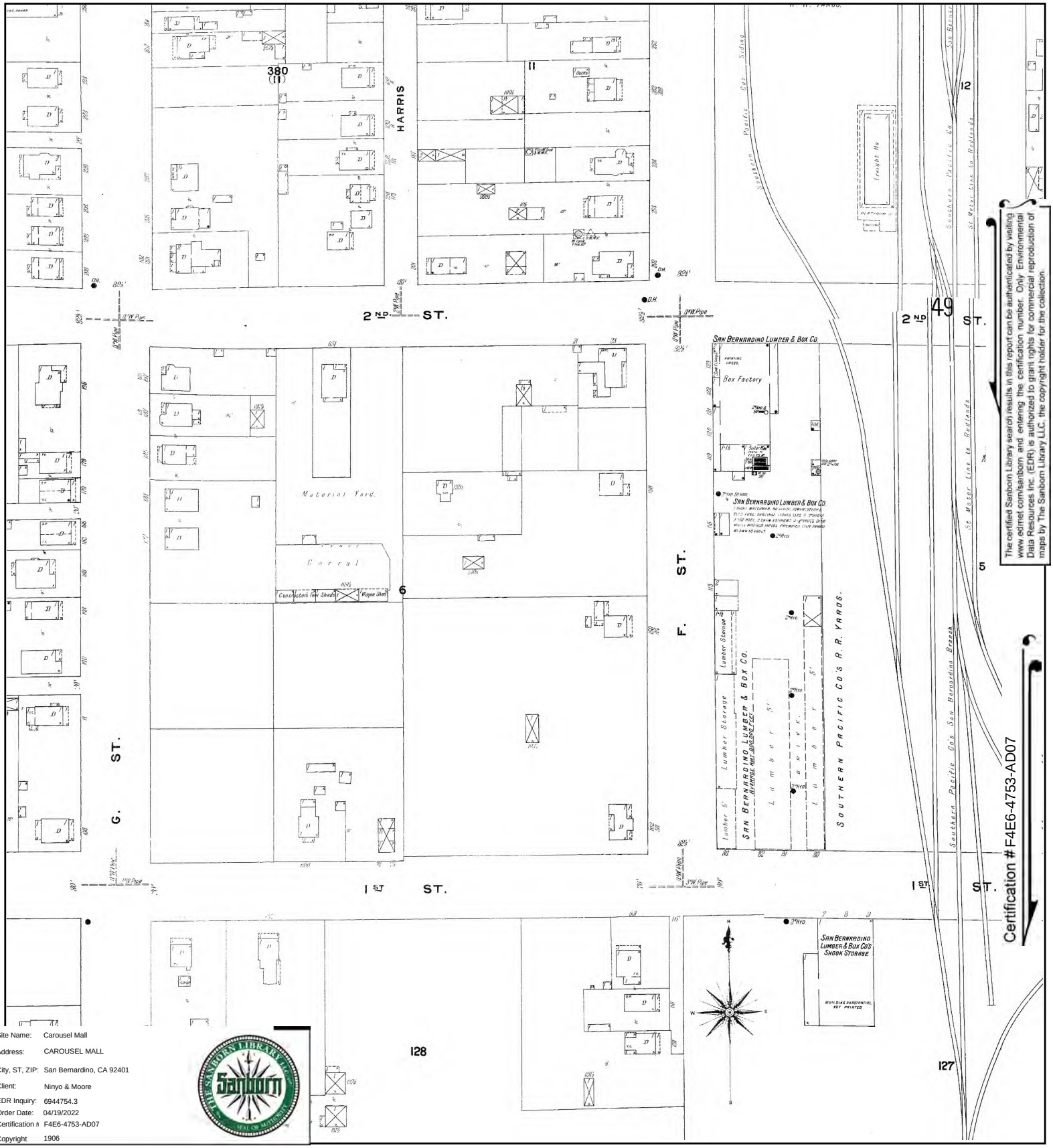

The certified Sanborn Library search results in this report can be authenticated by visiting www.edrnet.com/sanborn and entering the certification number. Only Environmental Data Resources Inc. (EDR) is authorized to grant rights for commercial reproduction of maps by The Sanborn Library LLC, the copyright holder for the collection.

Certification # F4E6-4753-AD07

Site Name:	Carousel Mall
Address:	CAROUSEL MALL
City, ST, ZIP:	San Bernardino, CA 92401
Client:	Ninyo & Moore
EDR Inquiry:	6944754.3
Order Date:	04/19/2022
Certification #	F4E6-4753-AD07
Copyright	1906

This Certified Sanborn Map combines the following sheets.
Outlined areas indicate map sheets within the collection.

0 Feet 150 300 600

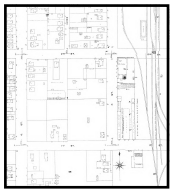

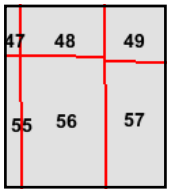

Volume 1, Sheet 49
Volume 1, Sheet 57
Volume 1, Sheet 56
Volume 1, Sheet 55
Volume 1, Sheet 48

N

Certified Sanborn® Map

1894

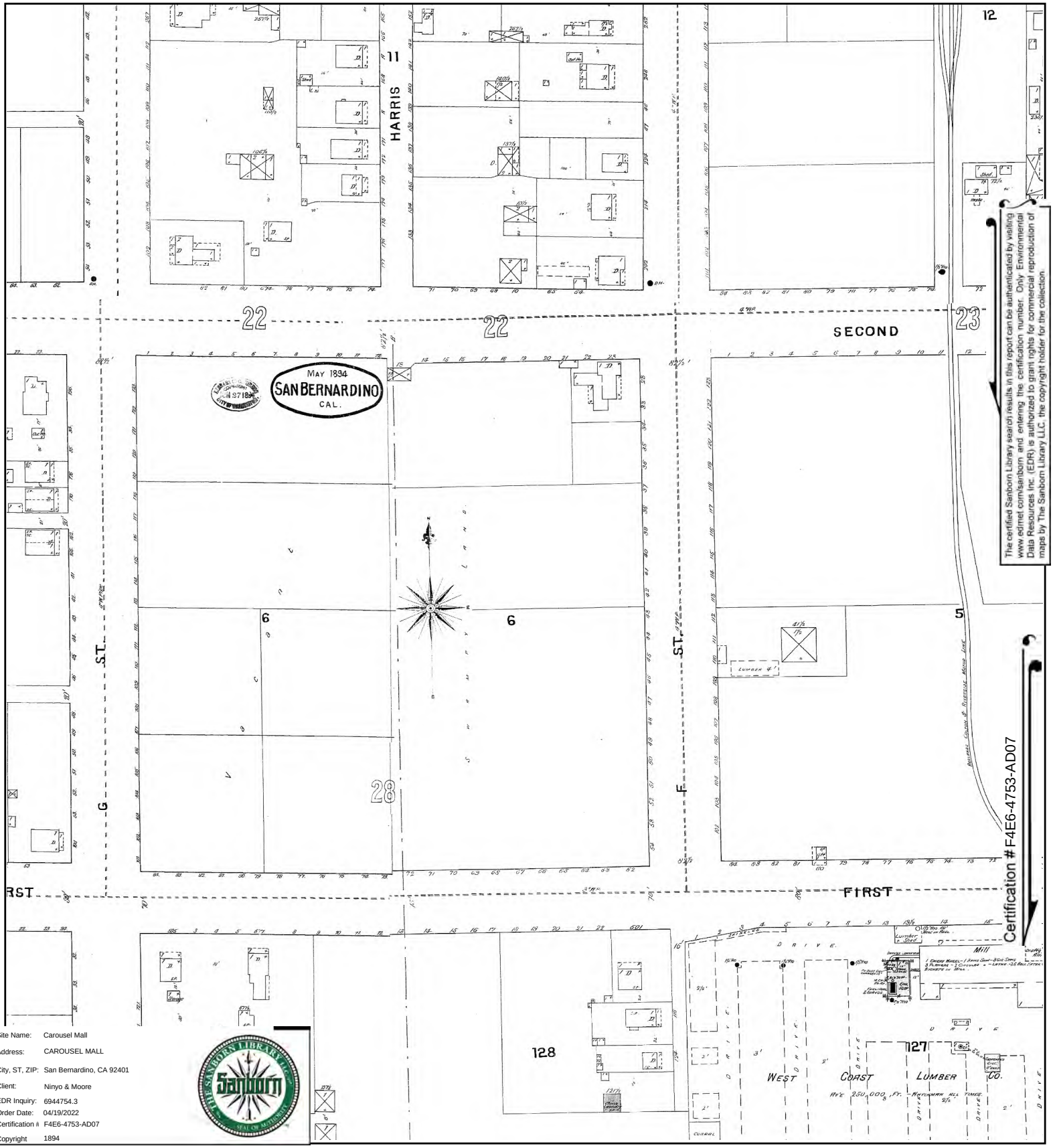

The certified Sanborn Library search results in this report can be authenticated by visiting www.edrnet.com/sanborn and entering the certification number. Only Environmental Data Resources Inc. (EDR) is authorized to grant rights for commercial reproduction of maps by The Sanborn Library LLC, the copyright holder for the collection.

Site Name:	Carousel Mall
Address:	CAROUSEL MALL
City, ST, ZIP:	San Bernardino, CA 92401
Client:	Ninyo & Moore
EDR Inquiry:	6944754.3
Order Date:	04/19/2022
Certification #	F4E6-4753-AD07
Copyright	1894

This Certified Sanborn Map combines the following sheets.
Outlined areas indicate map sheets within the collection.

0 Feet 150 300 600

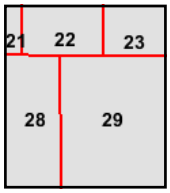

Volume 1, Sheet 29
Volume 1, Sheet 28
Volume 1, Sheet 23
Volume 1, Sheet 22

N

Certified Sanborn® Map



The certified Sanborn Library search results in this report can be authenticated by visiting www.edrnet.com/sanborn and entering the certification number. Only Environmental Data Resources Inc. (EDR) is authorized to grant rights for commercial reproduction of maps by The Sanborn Library LLC, the copyright holder for the collection.

Certification # F4E6-4753-AD07

Site Name:	Carousel Mall
Address:	CAROUSEL MALL
City, ST, ZIP:	San Bernardino, CA 92401
Client:	Ninyo & Moore
EDR Inquiry:	6944754.3
Order Date:	04/19/2022
Certification #	F4E6-4753-AD07
Copyright	1891

This Certified Sanborn Map combines the following sheets.
Outlined areas indicate map sheets within the collection.

0 Feet 150 300 600



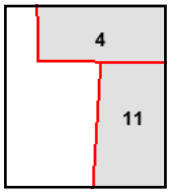

Volume 1, Sheet 4
Volume 1, Sheet 11

N

Certified Sanborn® Map

1888



The certified Sanborn Library search results in this report can be authenticated by visiting www.edrnet.com/sanborn and entering the certification number. Only Environmental Data Resources Inc. (EDR) is authorized to grant rights for commercial reproduction of maps by The Sanborn Library LLC, the copyright holder for the collection.

Site Name:	Carousel Mall
Address:	CAROUSEL MALL
City, ST, ZIP:	San Bernardino, CA 92401
Client:	Ninyo & Moore
EDR Inquiry:	6944754.3
Order Date:	04/19/2022
Certification #	F4E6-4753-AD07
Copyright	1888

This Certified Sanborn Map combines the following sheets.
Outlined areas indicate map sheets within the collection.

0 Feet 150 300 600



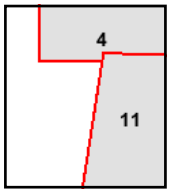

Volume 1, Sheet 11
Volume 1, Sheet 4

N

Certified Sanborn® Map

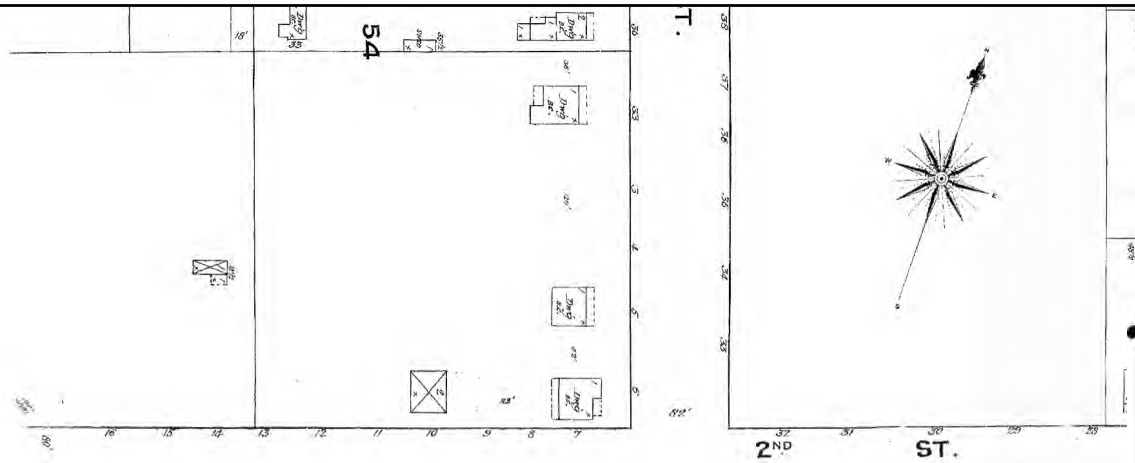

The certified Sanborn Library search results in this report can be authenticated by visiting www.edrnet.com/sanborn and entering the certification number. Only Environmental Data Resources Inc. (EDR) is authorized to grant rights for commercial reproduction of maps by The Sanborn Library LLC, the copyright holder for the collection.

Certification # F4E6-4753-AD07

Site Name:	Carousel Mall
Address:	CAROUSEL MALL
City, ST, ZIP:	San Bernardino, CA 92401
Client:	Ninyo & Moore
EDR Inquiry:	6944754.3
Order Date:	04/19/2022
Certification #	F4E6-4753-AD07
Copyright	1887

This Certified Sanborn Map combines the following sheets.
Outlined areas indicate map sheets within the collection.

0 Feet 150 300 600



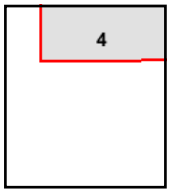

Volume 1, Sheet 4

N

Carousel Mall

CAROUSEL MALL

San Bernardino, CA 92401

Inquiry Number: 6944754.3

April 19, 2022

Certified Sanborn® Map Report

6 Armstrong Road, 4th floor
Shelton, CT 06484
Toll Free: 800.352.0050
www.edrnet.com

Certified Sanborn® Map Report

04/19/22

Site Name:	Client Name:
Carousel Mall	Ninyo & Moore
CAROUSEL MALL	475 Goddard
San Bernardino, CA 92401	Irvine, CA 92618
EDR Inquiry # 6944754.3	Contact: Sonia Cisneros

The Sanborn Library has been searched by EDR and maps covering the target property location as provided by Ninyo & Moore were identified for the years listed below. The Sanborn Library is the largest, most complete collection of fire insurance maps. The collection includes maps from Sanborn, Bromley, Perris & Browne, Hopkins, Barlow, and others. Only Environmental Data Resources Inc. (EDR) is authorized to grant rights for commercial reproduction of maps by the Sanborn Library LLC, the copyright holder for the collection. Results can be authenticated by visiting www.edrnet.com/sanborn.

The Sanborn Library is continually enhanced with newly identified map archives. This report accesses all maps in the collection as of the day this report was generated.

Certified Sanborn Results:

Certification # F4E6-4753-AD07

PO # 211871001

Project Carousel Mall

Maps Provided:

1969	1953	1885
1963	1951	
1961	1950	
1959	1906	
1958	1894	
1957	1891	
1956	1888	
1954	1887	

Sanborn® Library search results

Certification #: F4E6-4753-AD07

The Sanborn Library includes more than 1.2 million fire insurance maps from Sanborn, Bromley, Perris & Browne, Hopkins, Barlow and others which track historical property usage in approximately 12,000 American cities and towns. Collections searched:

- ✔ Library of Congress
- ✔ University Publications of America
- ✔ EDR Private Collection

The Sanborn Library LLC Since 1866™

Limited Permission To Make Copies

Ninyo & Moore (the client) is permitted to make up to FIVE photocopies of this Sanborn Map transmittal and each fire insurance map accompanying this report solely for the limited use of its customer. No one other than the client is authorized to make copies. Upon request made directly to an EDR Account Executive, the client may be permitted to make a limited number of additional photocopies. This permission is conditioned upon compliance by the client, its customer and their agents with EDR's copyright policy; a copy of which is available upon request.

Disclaimer - Copyright and Trademark Notice

This Report contains certain information obtained from a variety of public and other sources reasonably available to Environmental Data Resources, Inc. It cannot be concluded from this Report that coverage information for the target and surrounding properties does not exist from other sources. NO WARRANTY EXPRESSED OR IMPLIED, IS MADE WHATSOEVER IN CONNECTION WITH THIS REPORT. ENVIRONMENTAL DATA RESOURCES, INC. SPECIFICALLY DISCLAIMS THE MAKING OF ANY SUCH WARRANTIES, INCLUDING WITHOUT LIMITATION, MERCHANTABILITY OR FITNESS FOR A PARTICULAR USE OR PURPOSE. ALL RISK IS ASSUMED BY THE USER. IN NO EVENT SHALL ENVIRONMENTAL DATA RESOURCES, INC. BE LIABLE TO ANYONE, WHETHER ARISING OUT OF ERRORS OR OMISSIONS, NEGLIGENCE, ACCIDENT OR ANY OTHER CAUSE, FOR ANY LOSS OF DAMAGE, INCLUDING, WITHOUT LIMITATION, SPECIAL, INCIDENTAL, CONSEQUENTIAL, OR EXEMPLARY DAMAGES. ANY LIABILITY ON THE PART OF ENVIRONMENTAL DATA RESOURCES, INC. IS STRICTLY LIMITED TO A REFUND OF THE AMOUNT PAID FOR THIS REPORT. Purchaser accepts this Report "AS IS". Any analyses, estimates, ratings, environmental risk levels or risk codes provided in this Report are provided for illustrative purposes only, and are not intended to provide, nor should they be interpreted as providing any facts regarding, or prediction or forecast of, any environmental risk for any property. Only a Phase I Environmental Site Assessment performed by an environmental professional can provide information regarding the environmental risk for any property. Additionally, the information provided in this Report is not to be construed as legal advice.

Copyright 2022 by Environmental Data Resources, Inc. All rights reserved. Reproduction in any media or format, in whole or in part, of any report or map of Environmental Data Resources, Inc., or its affiliates, is prohibited without prior written permission.

EDR and its logos (including Sanborn and Sanborn Map) are trademarks of Environmental Data Resources, Inc. or its affiliates. All other trademarks used herein are the property of their respective owners.

Sanborn Sheet Key

This Certified Sanborn Map Report is based upon the following Sanborn Fire Insurance map sheets.

1969 Source Sheets


Volume 1, Sheet 49
1969


Volume 1, Sheet 50
1969

Volume 1, Sheet 57
1969


Volume 1, Sheet 58
1969

1963 Source Sheets


Volume 1, Sheet 49
1963


Volume 1, Sheet 50
1963

Volume 1, Sheet 57
1963

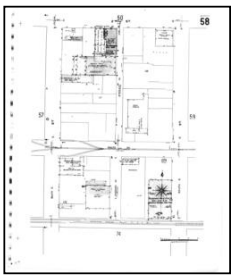
Volume 1, Sheet 58
1963

1961 Source Sheets


Volume 1, Sheet 49
1961


Volume 1, Sheet 50
1961

Volume 1, Sheet 57
1961


Volume 1, Sheet 58
1961

1959 Source Sheets


Volume 1, Sheet 49
1959


Volume 1, Sheet 50
1959


Volume 1, Sheet 57
1959


Volume 1, Sheet 58
1959

Sanborn Sheet Key

This Certified Sanborn Map Report is based upon the following Sanborn Fire Insurance map sheets.

1959 Source Sheets

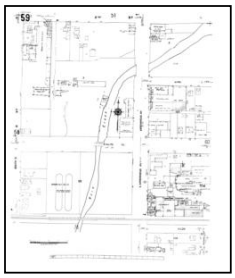

Volume 1, Sheet 59
1959

1958 Source Sheets

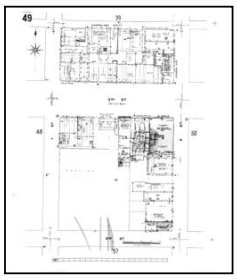

Volume 1, Sheet 49
1958

Volume 1, Sheet 57
1958



Volume 1, Sheet 58
1958



Volume 1, Sheet 50
1958

1957 Source Sheets

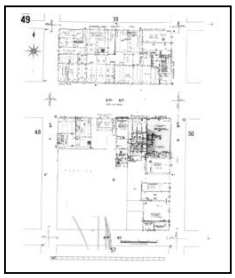

Volume 1, Sheet 49
1957



Volume 1, Sheet 50
1957



Volume 1, Sheet 57
1957



Volume 1, Sheet 58
1957

1956 Source Sheets

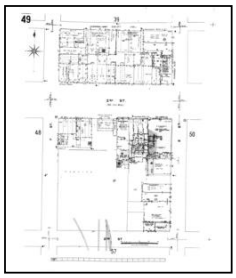

Volume 1, Sheet 49
1956



Volume 1, Sheet 50
1956

Volume 1, Sheet 57
1956



Volume 1, Sheet 58
1956

Sanborn Sheet Key

This Certified Sanborn Map Report is based upon the following Sanborn Fire Insurance map sheets.

1956 Source Sheets

Volume 1, Sheet 74
1956

1954 Source Sheets

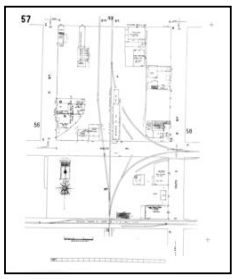

Volume 1, Sheet 57
1954



Volume 1, Sheet 58
1954

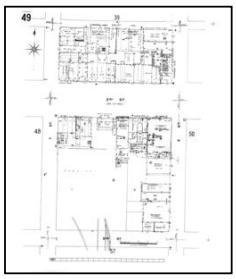

Volume 1, Sheet 49
1954



Volume 1, Sheet 50
1954

1953 Source Sheets



Volume 1, Sheet 49
1953



Volume 1, Sheet 50
1953

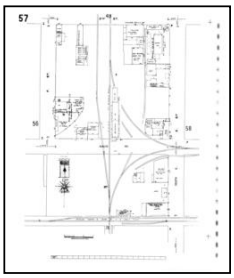

Volume 1, Sheet 57
1953



Volume 1, Sheet 58
1953

1951 Source Sheets

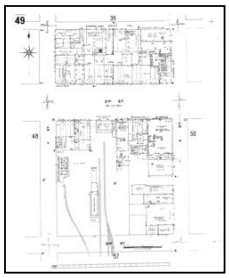

Volume 1, Sheet 49
1951

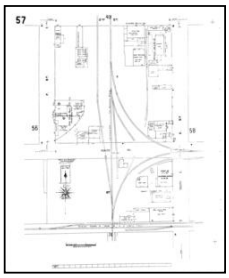

Volume 1, Sheet 57
1951



Volume 1, Sheet 58
1951

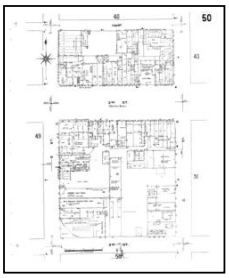

Volume 1, Sheet 50
1951

Sanborn Sheet Key

This Certified Sanborn Map Report is based upon the following Sanborn Fire Insurance map sheets.

1950 Source Sheets

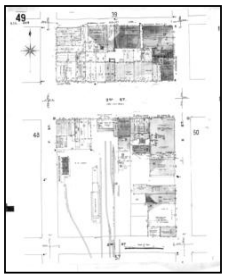
Volume 1, Sheet 49
1950

Volume 1, Sheet 50
1950


Volume 1, Sheet 58
1950

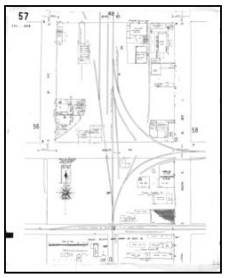
Volume 1, Sheet 57
1950

1906 Source Sheets

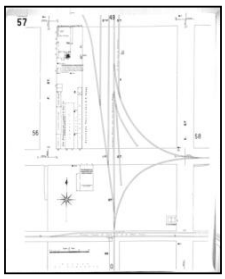
Volume 1, Sheet 57
1906


Volume 1, Sheet 58
1906


Volume 1, Sheet 49
1906

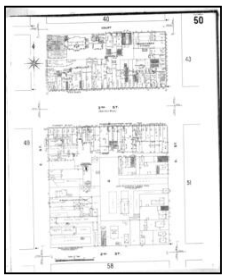
Volume 1, Sheet 50
1906

1894 Source Sheets

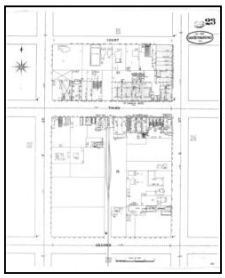
Volume 1, Sheet 23
1894


Volume 1, Sheet 29
1894

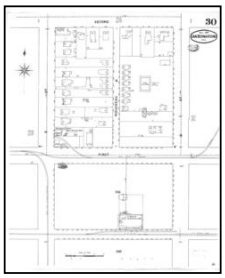
Volume 1, Sheet 30
1894

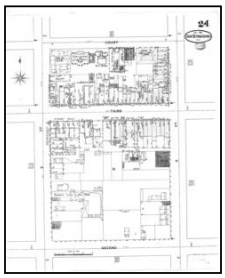
Volume 1, Sheet 24
1894

1891 Source Sheets


Volume 1, Sheet 11
1891

Volume 1, Sheet 3
1891


Volume 1, Sheet 4
1891

Sanborn Sheet Key

This Certified Sanborn Map Report is based upon the following Sanborn Fire Insurance map sheets.

1888 Source Sheets



Volume 1, Sheet 3
1888

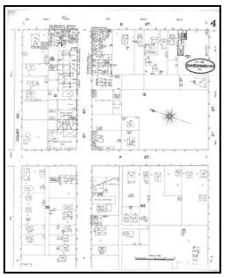

Volume 1, Sheet 4
1888

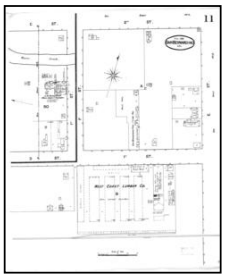

Volume 1, Sheet 11
1888

1887 Source Sheets



Volume 1, Sheet 3
1887



Volume 1, Sheet 4
1887

1885 Source Sheets

Volume 1, Sheet 2
1885

Certified Sanborn® Map

1969

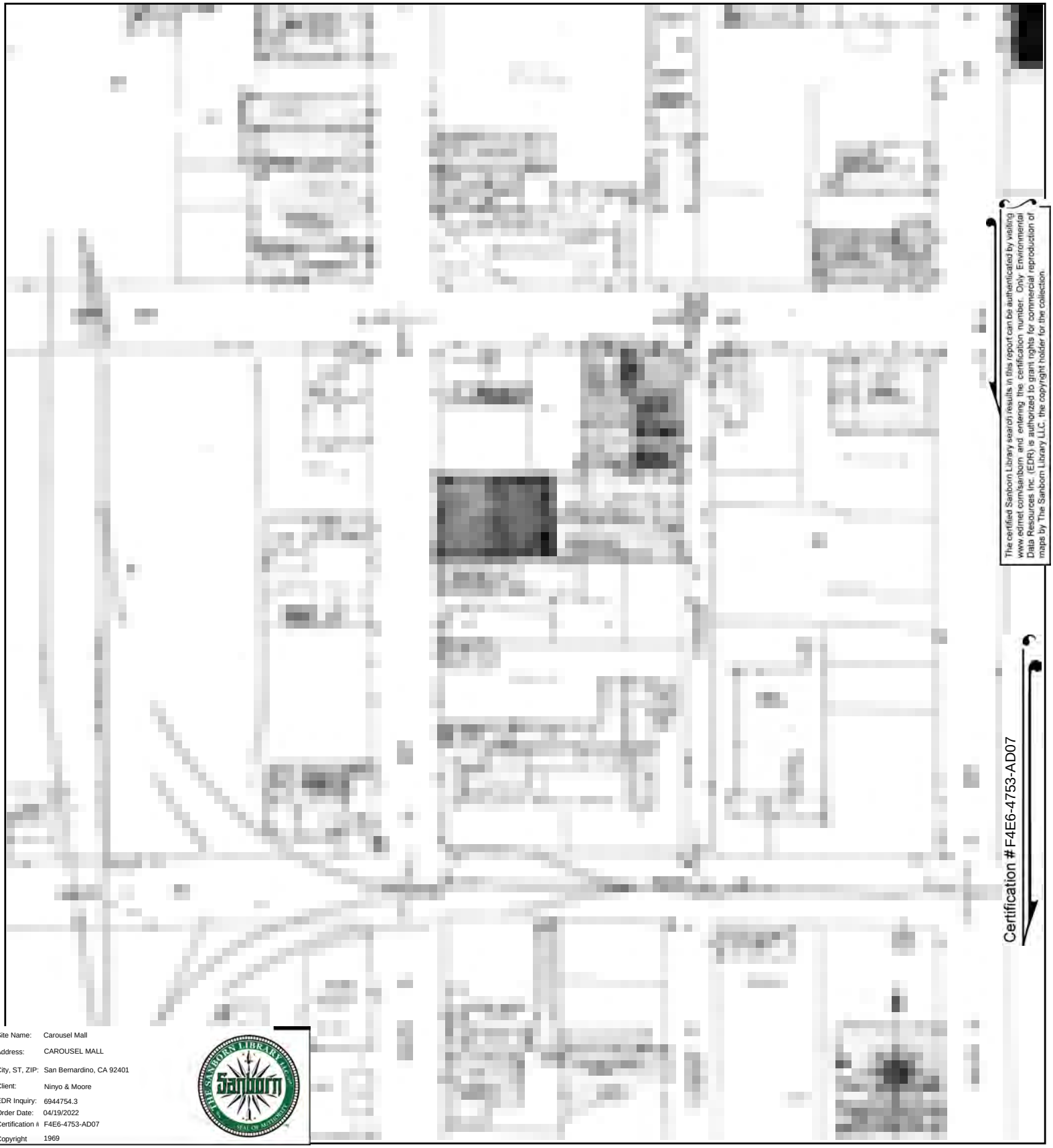

Site Name: Carousel Mall
Address: CAROUSEL MALL
City, ST, ZIP: San Bernardino, CA 92401
Client: Ninyo & Moore
EDR Inquiry: 6944754.3
Order Date: 04/19/2022
Certification # F4E6-4753-AD07
Copyright 1969

This Certified Sanborn Map combines the following sheets.
Outlined areas indicate map sheets within the collection.

0 Feet 150 300 600

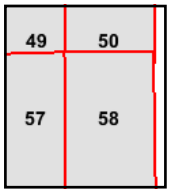

Volume 1, Sheet 58
Volume 1, Sheet 57
Volume 1, Sheet 50
Volume 1, Sheet 49

N

Certified Sanborn® Map

1963

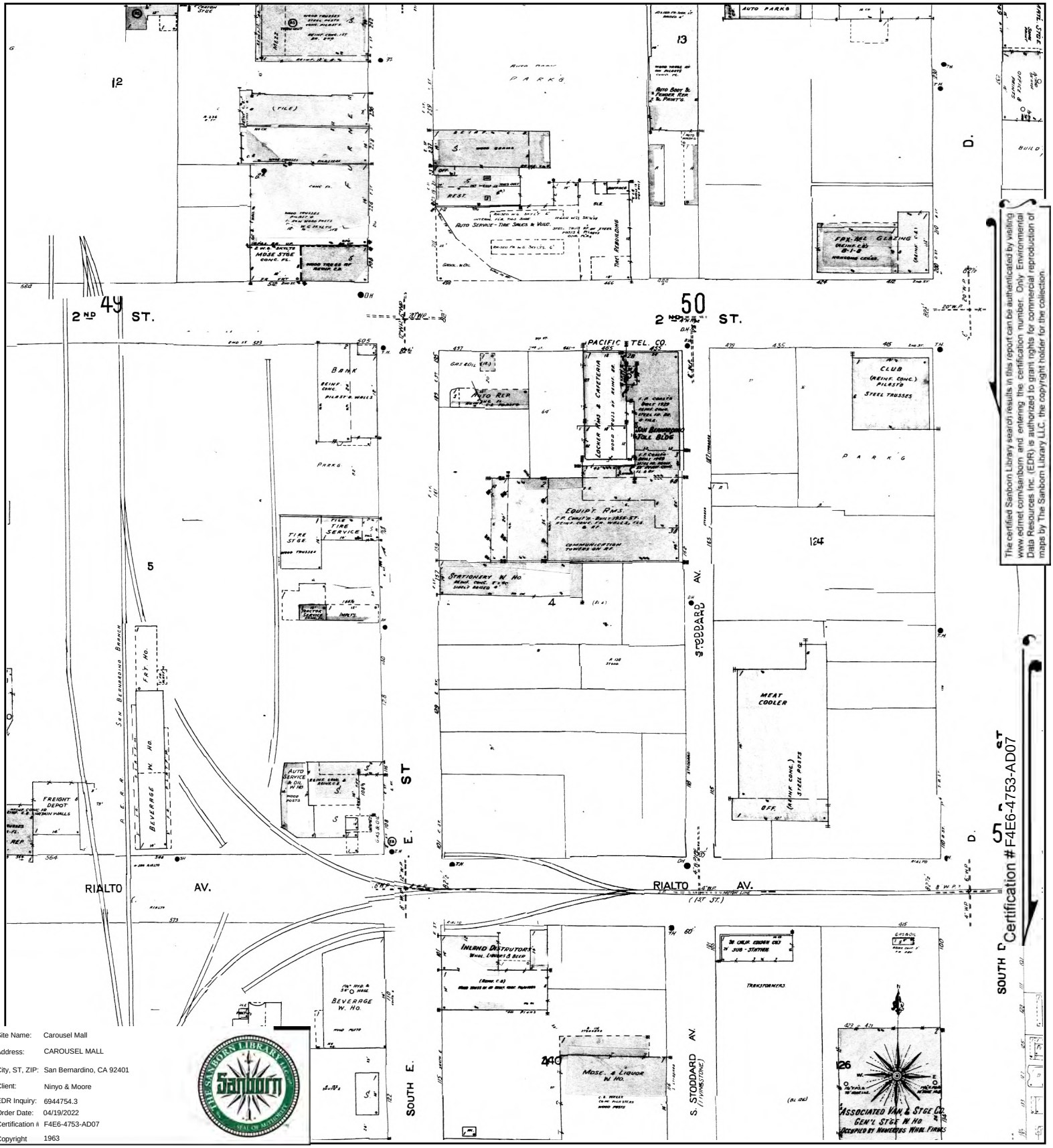

The certified Sanborn Library search results in this report can be authenticated by visiting www.edrnet.com/sanborn and entering the certification number. Only Environmental Data Resources Inc. (EDR) is authorized to grant rights for commercial reproduction of maps by The Sanborn Library LLC, the copyright holder for the collection.

Site Name:	Carousel Mall
Address:	CAROUSEL MALL
City, ST, ZIP:	San Bernardino, CA 92401
Client:	Ninyo & Moore
EDR Inquiry:	6944754.3
Order Date:	04/19/2022
Certification #	F4E6-4753-AD07
Copyright	1963

This Certified Sanborn Map combines the following sheets.
Outlined areas indicate map sheets within the collection.

0 Feet 150 300 600

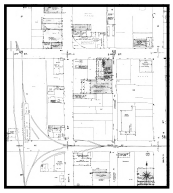

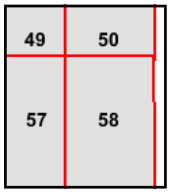

Volume 1, Sheet 58
Volume 1, Sheet 57
Volume 1, Sheet 50
Volume 1, Sheet 49

N

Certified Sanborn® Map

1961

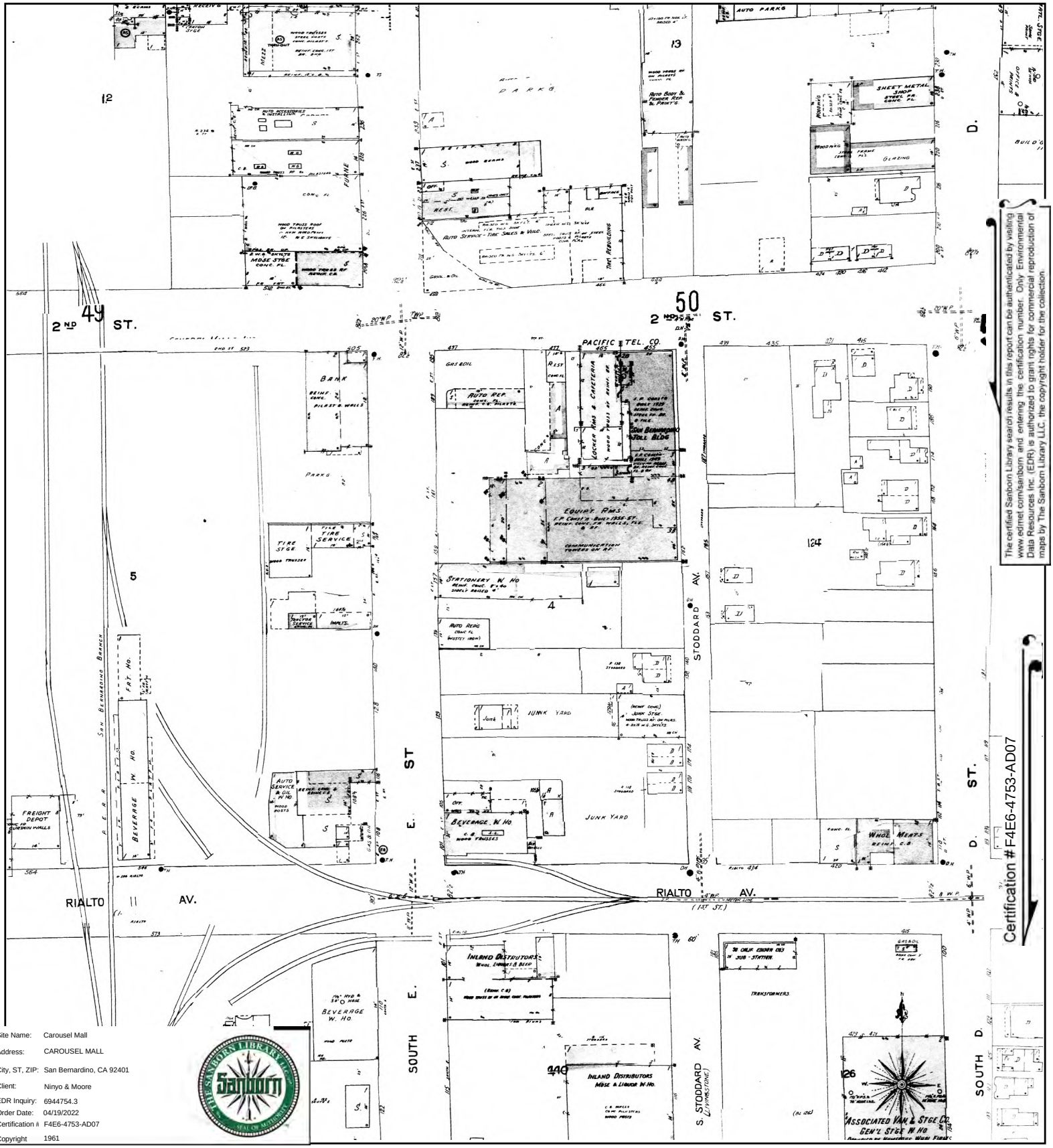

The certified Sanborn Library search results in this report can be authenticated by visiting www.edrnet.com/sanborn and entering the certification number. Only Environmental Data Resources Inc. (EDR) is authorized to grant rights for commercial reproduction of maps by The Sanborn Library LLC, the copyright holder for the collection.

Certification # F4E6-4753-AD07

Site Name:	Carousel Mall
Address:	CAROUSEL MALL
City, ST, ZIP:	San Bernardino, CA 92401
Client:	Ninyo & Moore
EDR Inquiry:	6944754.3
Order Date:	04/19/2022
Certification #	F4E6-4753-AD07
Copyright	1961

This Certified Sanborn Map combines the following sheets.
Outlined areas indicate map sheets within the collection.

0 Feet 150 300 600

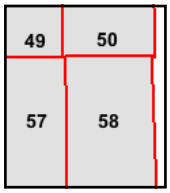

Volume 1, Sheet 58
Volume 1, Sheet 57
Volume 1, Sheet 50
Volume 1, Sheet 49

N

Certified Sanborn® Map

1959

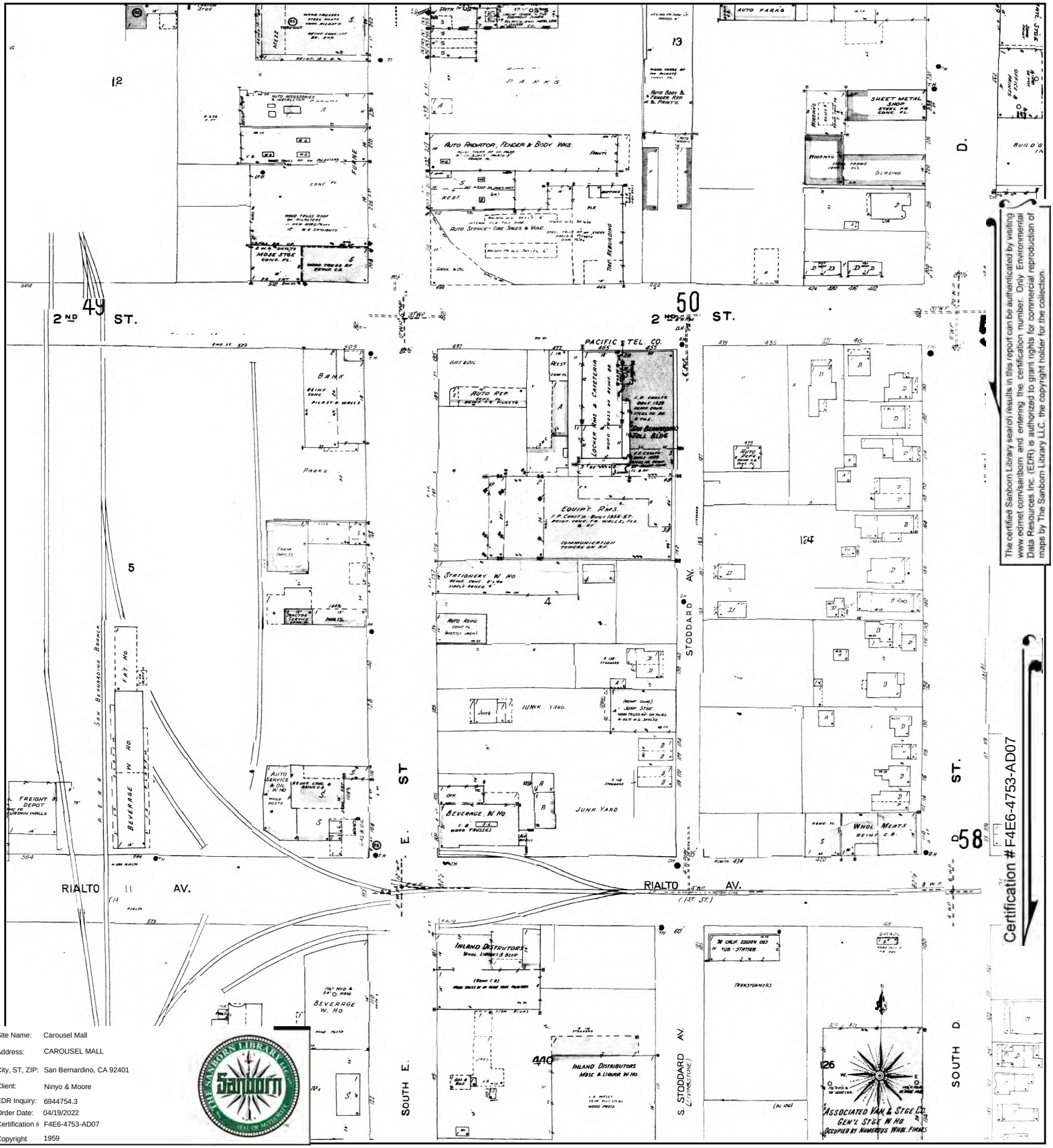

Site Name:	Carousel Mall
Address:	CAROUSEL MALL
City, ST, ZIP:	San Bernardino, CA 92401
Client:	Ninyo & Moore
EDR Inquiry:	6944754.3
Order Date:	04/19/2022
Certification #	F4E6-4753-AD07
Copyright	1959

This Certified Sanborn Map combines the following sheets.
Outlined areas indicate map sheets within the collection.

0 Feet 150 300 600

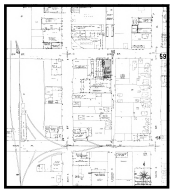

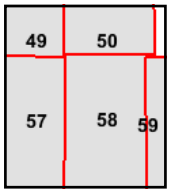

Volume 1, Sheet 59
Volume 1, Sheet 58
Volume 1, Sheet 57
Volume 1, Sheet 50
Volume 1, Sheet 49

N

Certified Sanborn® Map

1958

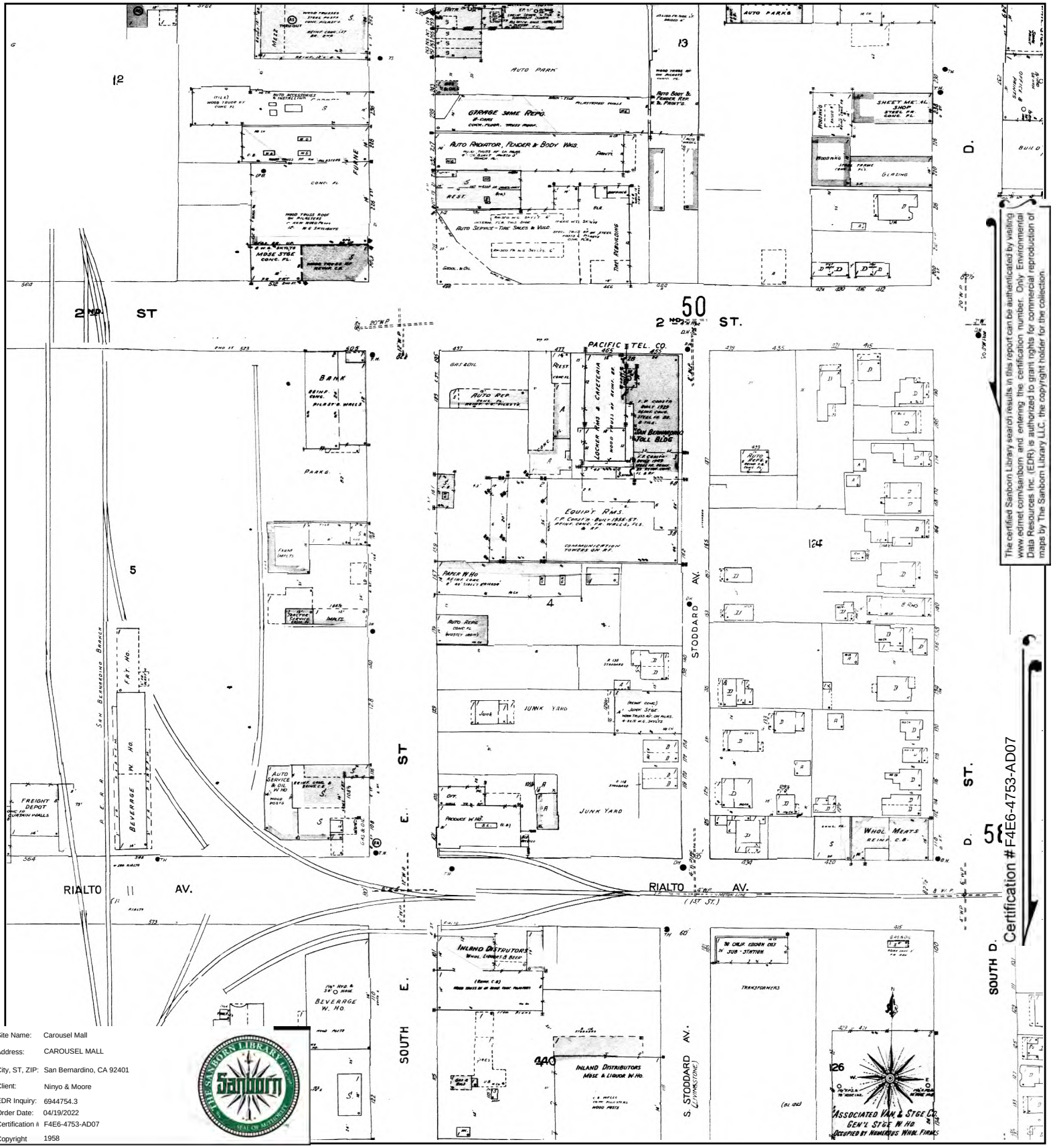

The certified Sanborn Library search results in this report can be authenticated by visiting www.edrnet.com/sanborn and entering the certification number. Only Environmental Data Resources Inc. (EDR) is authorized to grant rights for commercial reproduction of maps by The Sanborn Library LLC, the copyright holder for the collection.

Site Name:	Carousel Mall
Address:	CAROUSEL MALL
City, ST, ZIP:	San Bernardino, CA 92401
Client:	Ninyo & Moore
EDR Inquiry:	6944754.3
Order Date:	04/19/2022
Certification #	F4E6-4753-AD07
Copyright	1958

This Certified Sanborn Map combines the following sheets.
Outlined areas indicate map sheets within the collection.

0 Feet 150 300 600

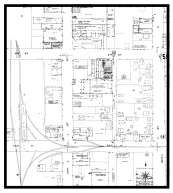

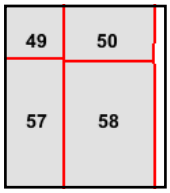

Volume 1, Sheet 50
Volume 1, Sheet 58
Volume 1, Sheet 57
Volume 1, Sheet 49

N

Certified Sanborn® Map

1957

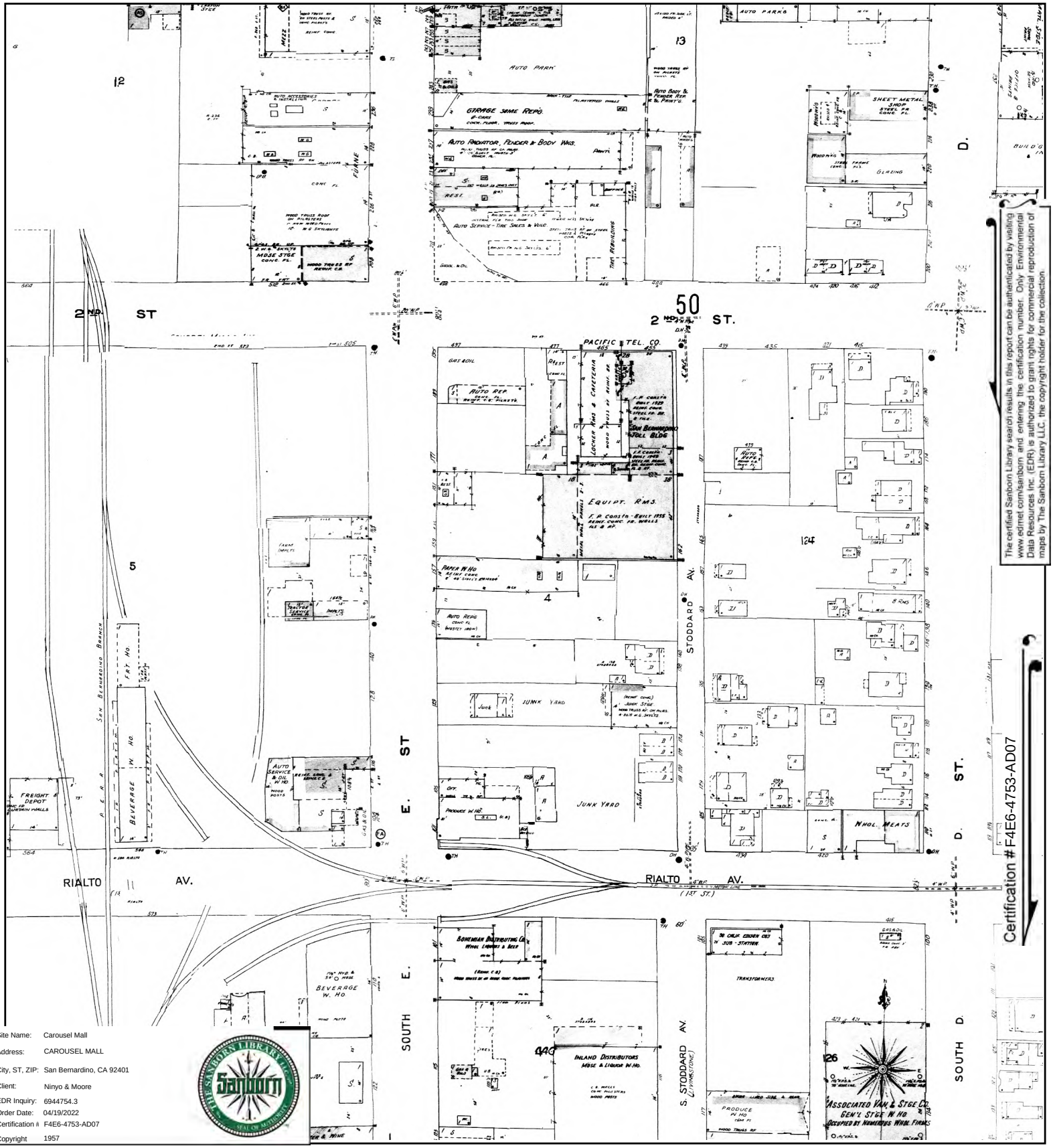

The certified Sanborn Library search results in this report can be authenticated by visiting www.edrnet.com/sanborn and entering the certification number. Only Environmental Data Resources Inc. (EDR) is authorized to grant rights for commercial reproduction of maps by The Sanborn Library LLC, the copyright holder for the collection.

Certification # F4E6-4753-AD07

Site Name:	Carousel Mall
Address:	CAROUSEL MALL
City, ST, ZIP:	San Bernardino, CA 92401
Client:	Ninyo & Moore
EDR Inquiry:	6944754.3
Order Date:	04/19/2022
Certification #	F4E6-4753-AD07
Copyright	1957

This Certified Sanborn Map combines the following sheets.
Outlined areas indicate map sheets within the collection.

0 Feet 150 300 600

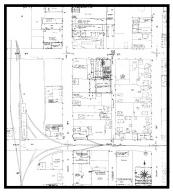

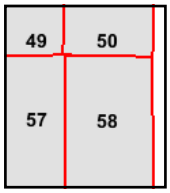

Volume 1, Sheet 58
Volume 1, Sheet 57
Volume 1, Sheet 50
Volume 1, Sheet 49

N

Certified Sanborn® Map

1956

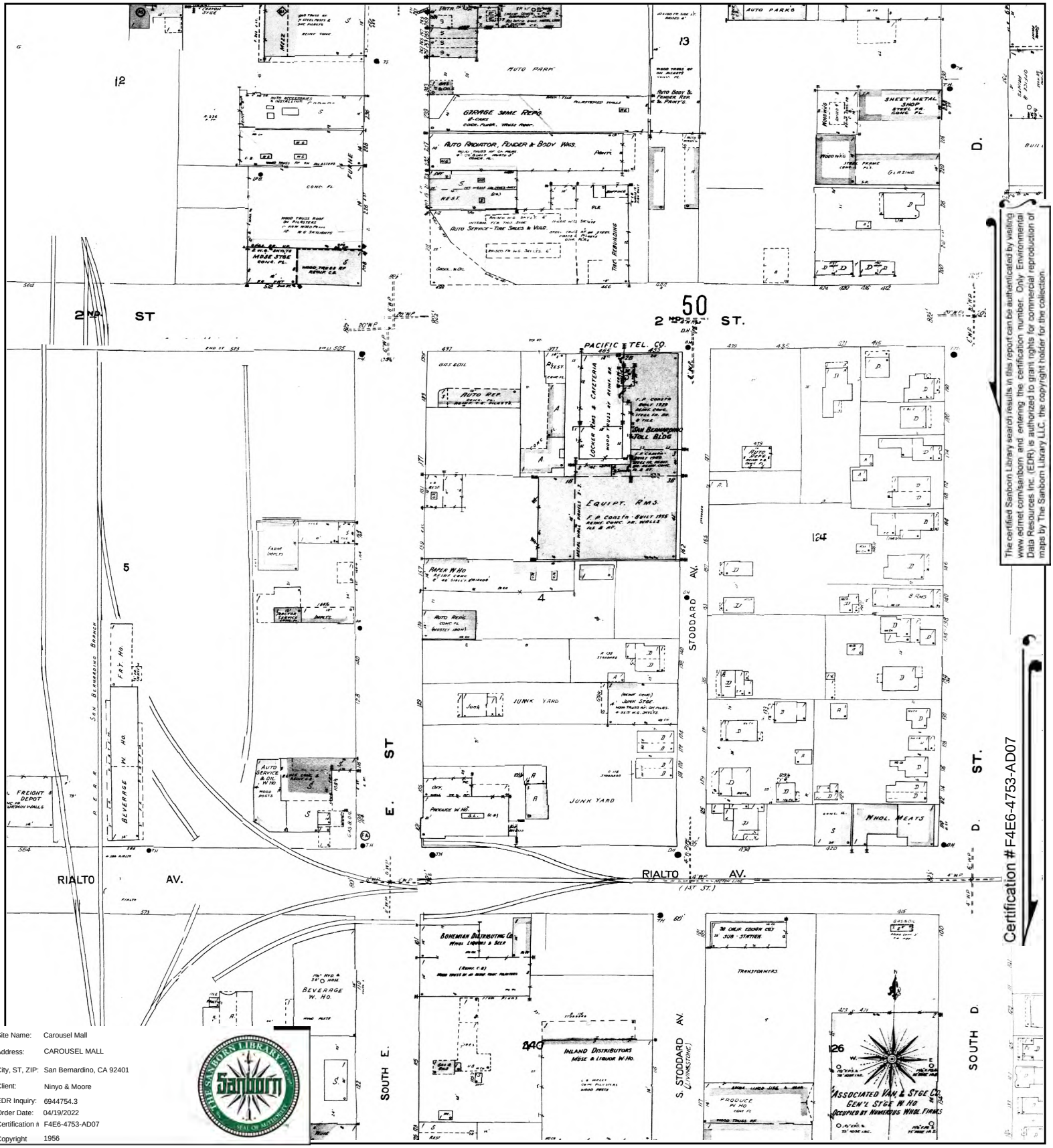

The certified Sanborn Library search results in this report can be authenticated by visiting www.edrnet.com/sanborn and entering the certification number. Only Environmental Data Resources Inc. (EDR) is authorized to grant rights for commercial reproduction of maps by The Sanborn Library LLC, the copyright holder for the collection.

Site Name:	Carousel Mall
Address:	CAROUSEL MALL
City, ST, ZIP:	San Bernardino, CA 92401
Client:	Ninyo & Moore
EDR Inquiry:	6944754.3
Order Date:	04/19/2022
Certification #	F4E6-4753-AD07
Copyright	1956

This Certified Sanborn Map combines the following sheets.
Outlined areas indicate map sheets within the collection.

0 Feet 150 300 600

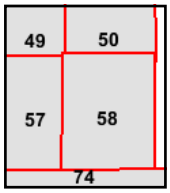

Volume 1, Sheet 74
Volume 1, Sheet 58
Volume 1, Sheet 57
Volume 1, Sheet 50
Volume 1, Sheet 49

N

Certified Sanborn® Map

1954

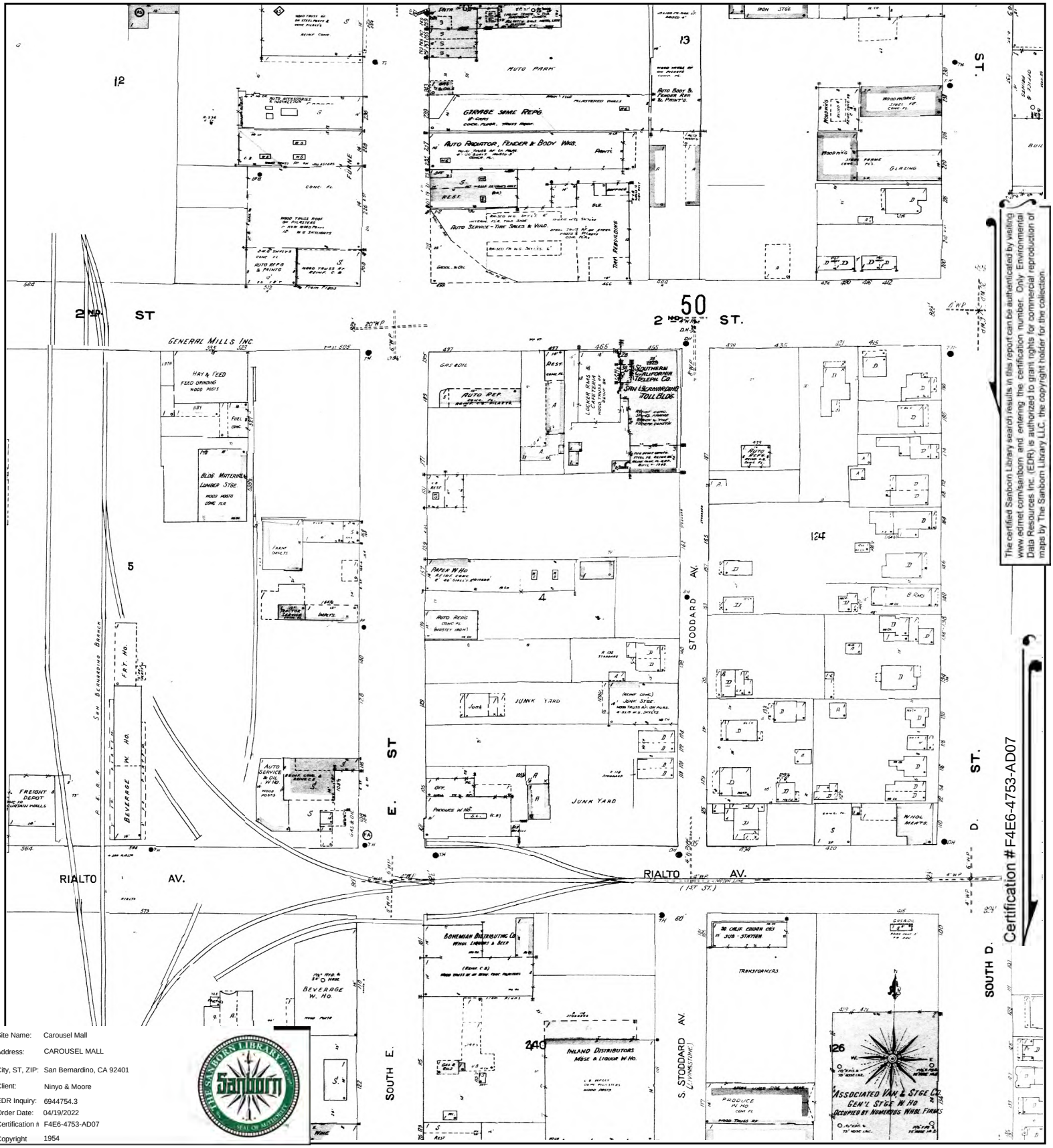

The certified Sanborn Library search results in this report can be authenticated by visiting www.edrnet.com/sanborn and entering the certification number. Only Environmental Data Resources Inc. (EDR) is authorized to grant rights for commercial reproduction of maps by The Sanborn Library LLC, the copyright holder for the collection.

Certification # F4E6-4753-AD07

Site Name:	Carousel Mall
Address:	CAROUSEL MALL
City, ST, ZIP:	San Bernardino, CA 92401
Client:	Ninyo & Moore
EDR Inquiry:	6944754.3
Order Date:	04/19/2022
Certification #	F4E6-4753-AD07
Copyright	1954

This Certified Sanborn Map combines the following sheets.
Outlined areas indicate map sheets within the collection.

0 Feet 150 300 600

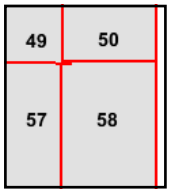

Volume 1, Sheet 50
Volume 1, Sheet 49
Volume 1, Sheet 58
Volume 1, Sheet 57

N

Certified Sanborn® Map

1953

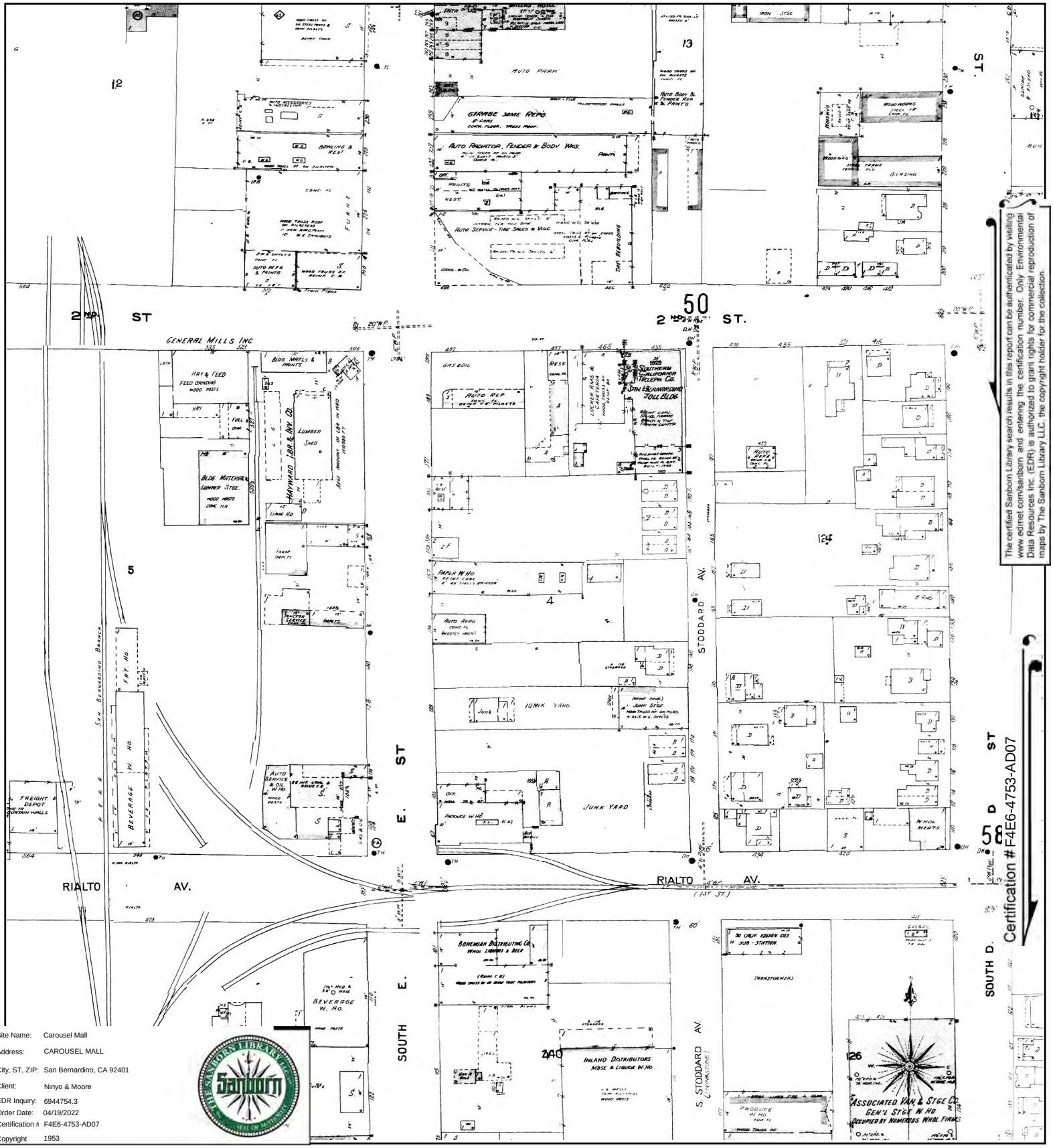

The certified Sanborn Library search results in this report can be authenticated by visiting www.edrnet.com/sanborn and entering the certification number. Only Environmental Data Resources Inc. (EDR) is authorized to grant rights for commercial reproduction of maps by The Sanborn Library LLC, the copyright holder for the collection.

Certification # F4E6-4753-AD07

Site Name:	Carousel Mall
Address:	CAROUSEL MALL
City, ST, ZIP:	San Bernardino, CA 92401
Client:	Ninyo & Moore
EDR Inquiry:	6944754.3
Order Date:	04/19/2022
Certification #	F4E6-4753-AD07
Copyright	1953

This Certified Sanborn Map combines the following sheets.
Outlined areas indicate map sheets within the collection.

0 Feet 150 300 600

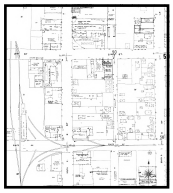

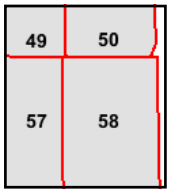

Volume 1, Sheet 58
Volume 1, Sheet 57
Volume 1, Sheet 50
Volume 1, Sheet 49

N

Certified Sanborn® Map

1951

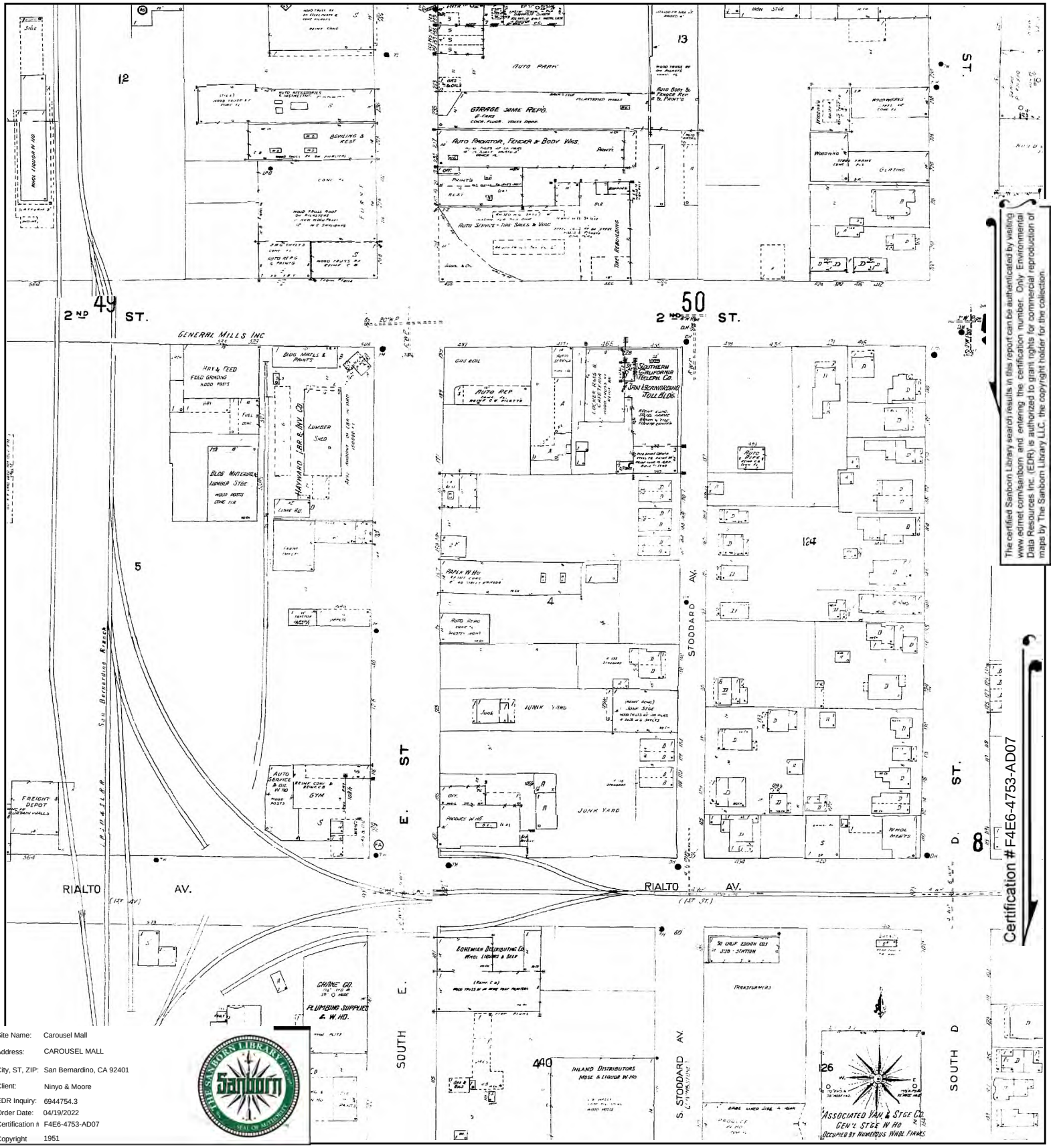

The certified Sanborn Library search results in this report can be authenticated by visiting www.edrnet.com/sanborn and entering the certification number. Only Environmental Data Resources Inc. (EDR) is authorized to grant rights for commercial reproduction of maps by The Sanborn Library LLC, the copyright holder for the collection.

Certification # F4E6-4753-AD07

Site Name:	Carousel Mall
Address:	CAROUSEL MALL
City, ST, ZIP:	San Bernardino, CA 92401
Client:	Ninyo & Moore
EDR Inquiry:	6944754.3
Order Date:	04/19/2022
Certification #	F4E6-4753-AD07
Copyright	1951

This Certified Sanborn Map combines the following sheets.
Outlined areas indicate map sheets within the collection.

0 Feet 150 300 600

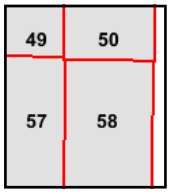

Volume 1, Sheet 50
Volume 1, Sheet 58
Volume 1, Sheet 57
Volume 1, Sheet 49

N

Certified Sanborn® Map

1950

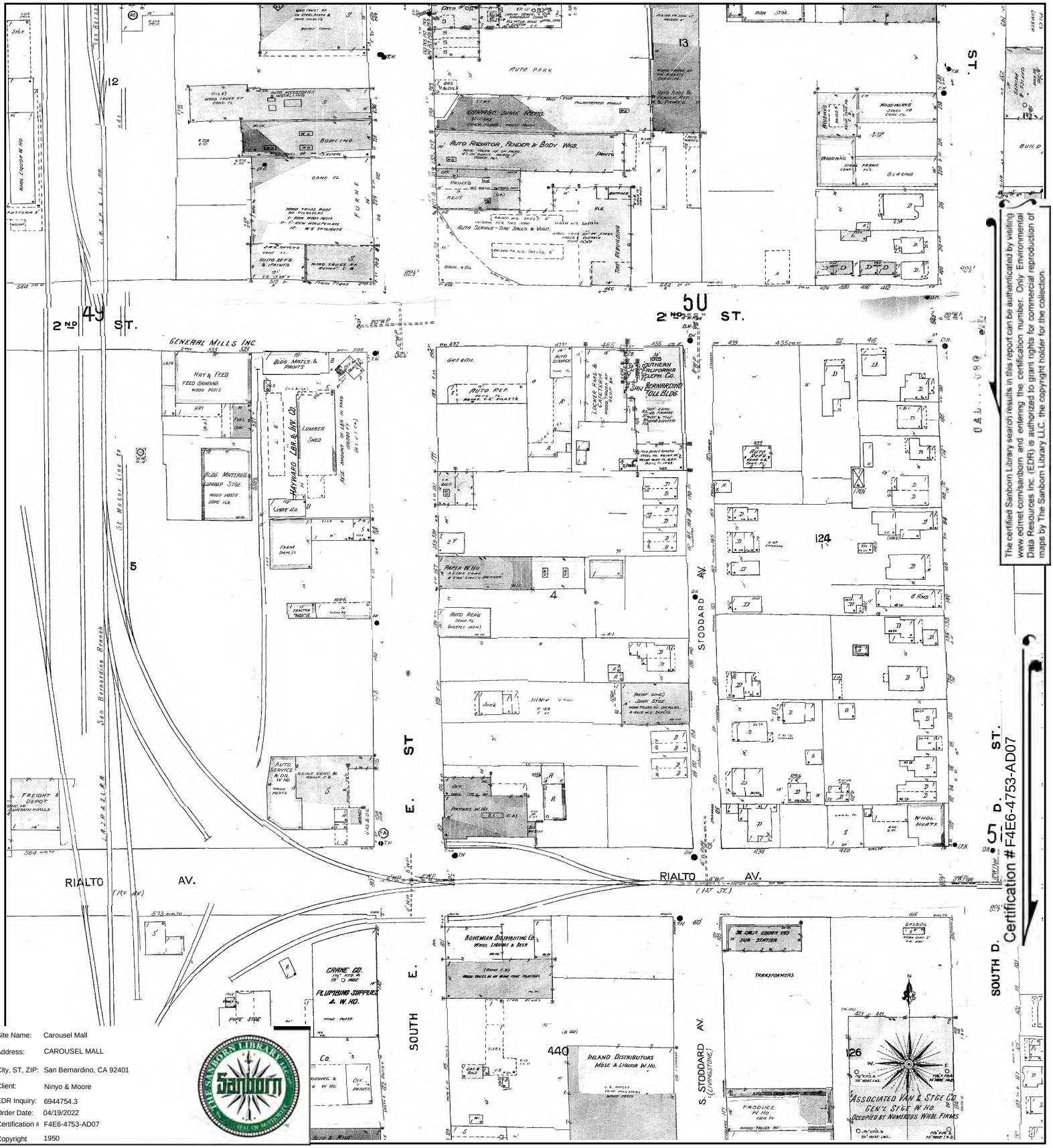

The certified Sanborn Library search results in this report can be authenticated by visiting www.edrnet.com/sanborn and entering the certification number. Only Environmental Data Resources Inc. (EDR) is authorized to grant rights for commercial reproduction of maps by The Sanborn Library LLC, the copyright holder for the collection.

Certification # F4E6-4753-AD07

Site Name:	Carousel Mall
Address:	CAROUSEL MALL
City, ST, ZIP:	San Bernardino, CA 92401
Client:	Ninyo & Moore
EDR Inquiry:	6944754.3
Order Date:	04/19/2022
Certification #	F4E6-4753-AD07
Copyright	1950

This Certified Sanborn Map combines the following sheets.
Outlined areas indicate map sheets within the collection.

0 Feet 150 300 600

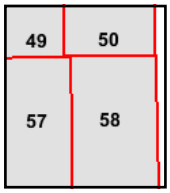

Volume 1, Sheet 57
Volume 1, Sheet 58
Volume 1, Sheet 50
Volume 1, Sheet 49

N

Certified Sanborn® Map

1906

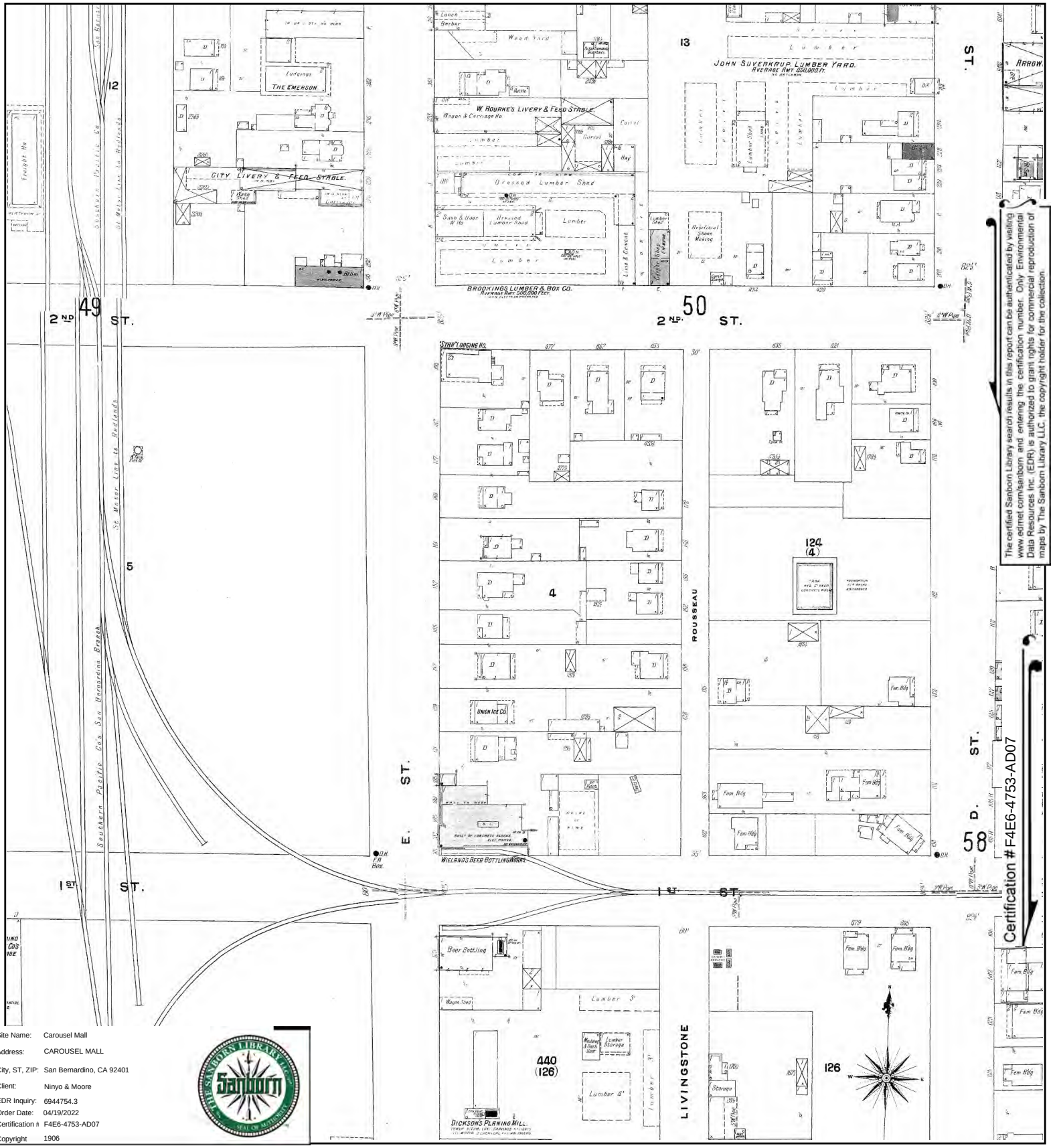

The certified Sanborn Library search results in this report can be authenticated by visiting www.edrnet.com/sanborn and entering the certification number. Only Environmental Data Resources Inc. (EDR) is authorized to grant rights for commercial reproduction of maps by The Sanborn Library LLC, the copyright holder for the collection.

Certification # F4E6-4753-AD07

Site Name:	Carousel Mall
Address:	CAROUSEL MALL
City, ST, ZIP:	San Bernardino, CA 92401
Client:	Ninyo & Moore
EDR Inquiry:	6944754.3
Order Date:	04/19/2022
Certification #	F4E6-4753-AD07
Copyright	1906

This Certified Sanborn Map combines the following sheets.
Outlined areas indicate map sheets within the collection.

0 Feet 150 300 600



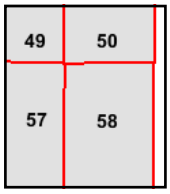

Volume 1, Sheet 50
Volume 1, Sheet 49
Volume 1, Sheet 58
Volume 1, Sheet 57

N

Certified Sanborn® Map

1894

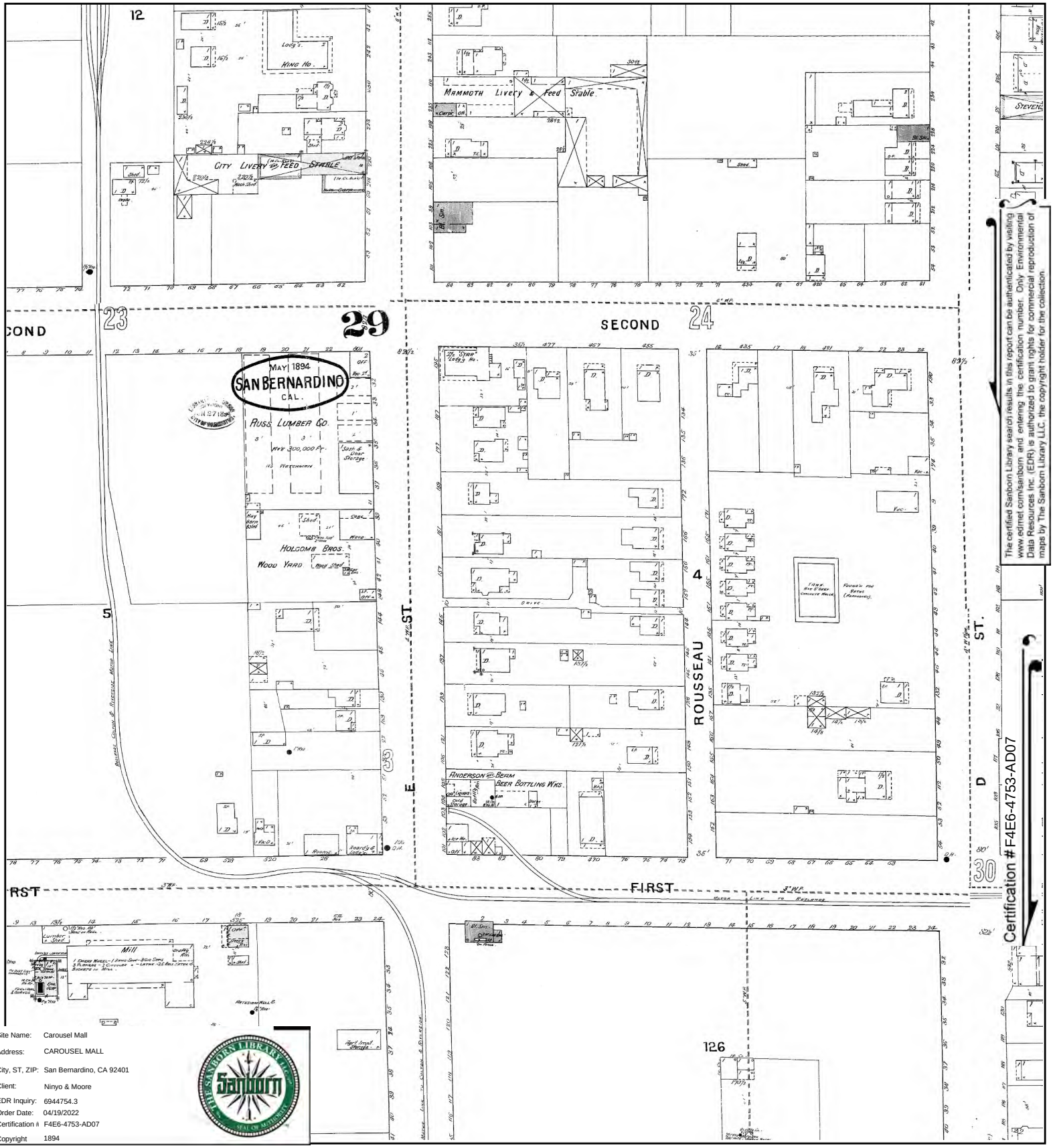

The certified Sanborn Library search results in this report can be authenticated by visiting www.edrnet.com/sanborn and entering the certification number. Only Environmental Data Resources Inc. (EDR) is authorized to grant rights for commercial reproduction of maps by The Sanborn Library LLC, the copyright holder for the collection.

Certification # F4E6-4753-AD07

Site Name:	Carousel Mall
Address:	CAROUSEL MALL
City, ST, ZIP:	San Bernardino, CA 92401
Client:	Ninyo & Moore
EDR Inquiry:	6944754.3
Order Date:	04/19/2022
Certification #	F4E6-4753-AD07
Copyright	1894

This Certified Sanborn Map combines the following sheets.
Outlined areas indicate map sheets within the collection.

0 Feet 150 300 600

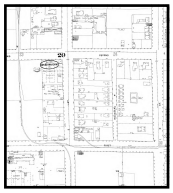

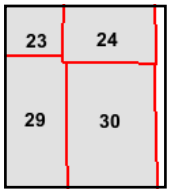

Volume 1, Sheet 24
Volume 1, Sheet 30
Volume 1, Sheet 29
Volume 1, Sheet 23

N

Certified Sanborn® Map

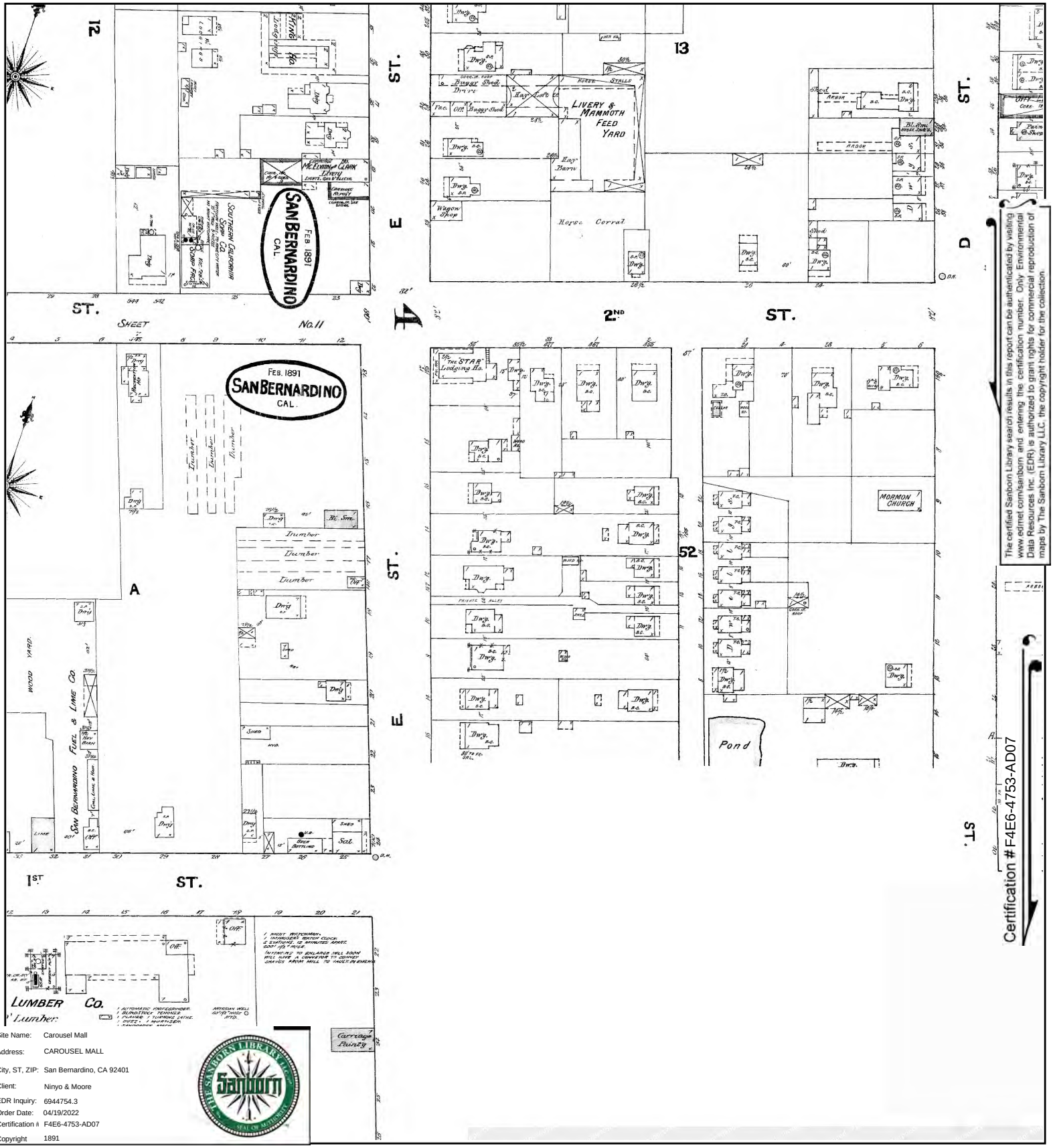

The certified Sanborn Library search results in this report can be authenticated by visiting www.edrnet.com/sanborn and entering the certification number. Only Environmental Data Resources Inc. (EDR) is authorized to grant rights for commercial reproduction of maps by The Sanborn Library LLC, the copyright holder for the collection.

Certification # F4E6-4753-AD07

Site Name:	Carousel Mall
Address:	CAROUSEL MALL
City, ST, ZIP:	San Bernardino, CA 92401
Client:	Ninyo & Moore
EDR Inquiry:	6944754.3
Order Date:	04/19/2022
Certification #	F4E6-4753-AD07
Copyright	1891

This Certified Sanborn Map combines the following sheets.
Outlined areas indicate map sheets within the collection.

0 Feet 150 300 600



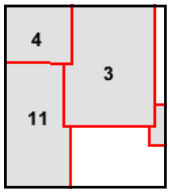

Volume 1, Sheet 4
Volume 1, Sheet 3
Volume 1, Sheet 11

N

Certified Sanborn® Map

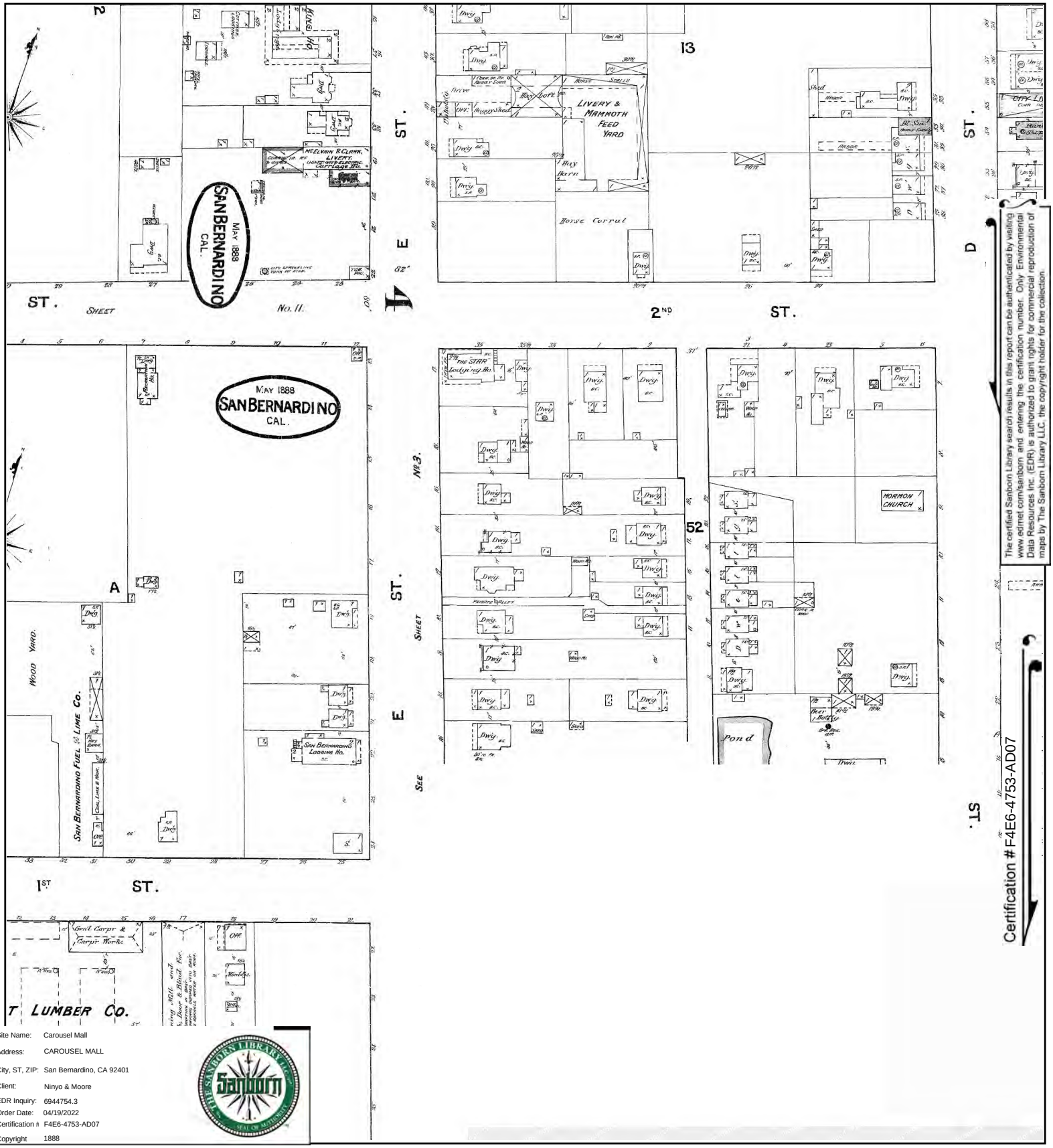

Site Name:	Carousel Mall
Address:	CAROUSEL MALL
City, ST, ZIP:	San Bernardino, CA 92401
Client:	Ninyo & Moore
EDR Inquiry:	6944754.3
Order Date:	04/19/2022
Certification #	F4E6-4753-AD07
Copyright	1888

The certified Sanborn Library search results in this report can be authenticated by visiting www.edrnet.com/sanborn and entering the certification number. Only Environmental Data Resources Inc. (EDR) is authorized to grant rights for commercial reproduction of maps by The Sanborn Library LLC, the copyright holder for the collection.

Certification # F4E6-4753-AD07

This Certified Sanborn Map combines the following sheets.
Outlined areas indicate map sheets within the collection.



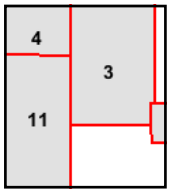

Volume 1, Sheet 11
Volume 1, Sheet 4
Volume 1, Sheet 3

0 Feet 150 300 600

N

Certified Sanborn® Map

1887

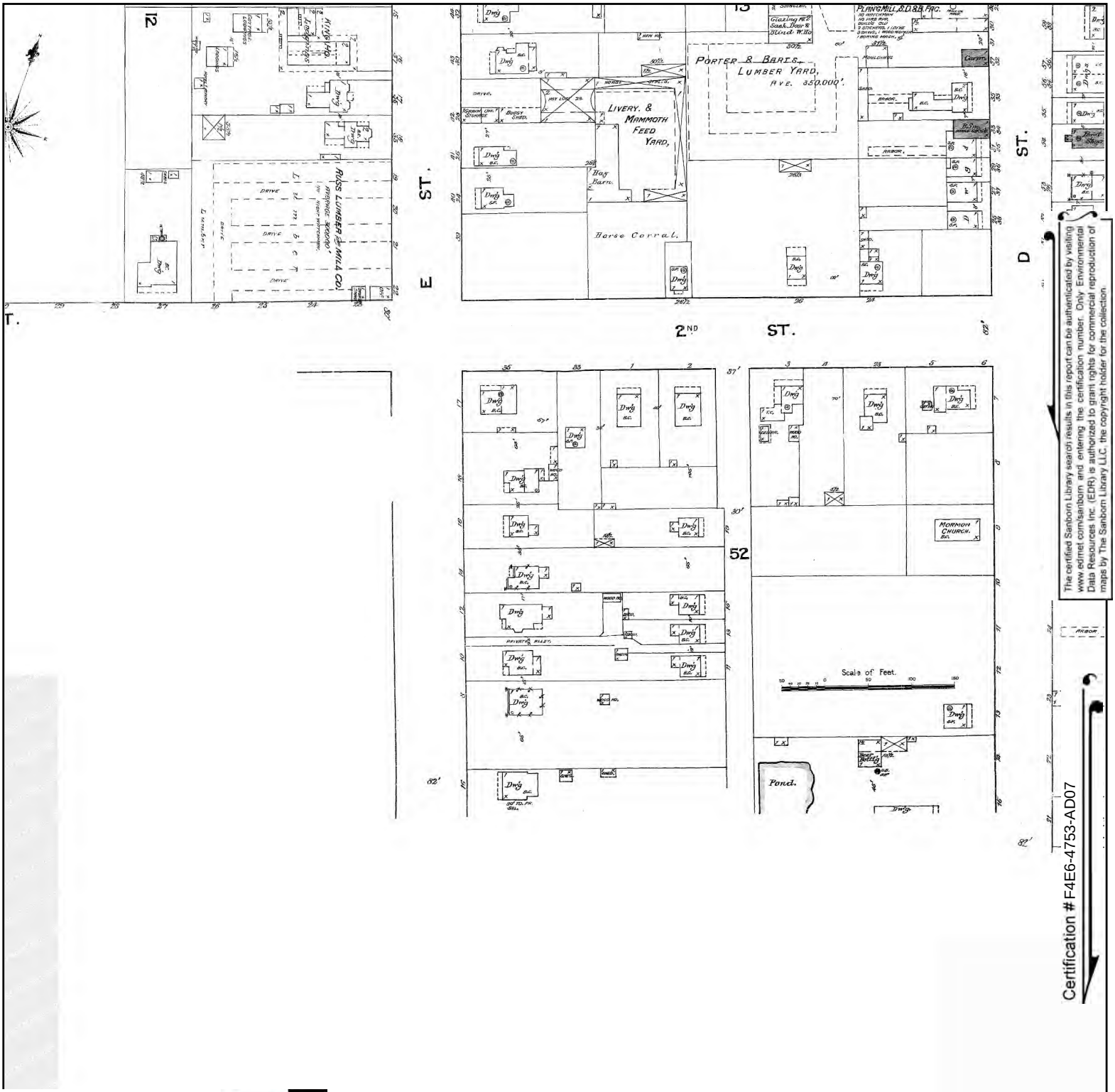

The certified Sanborn Library search results in this report can be authenticated by visiting www.edrnet.com/sanborn and entering the certification number. Only Environmental Data Resources Inc. (EDR) is authorized to grant rights for commercial reproduction of maps by The Sanborn Library LLC, the copyright holder for the collection.

Site Name:	Carousel Mall
Address:	CAROUSEL MALL
City, ST, ZIP:	San Bernardino, CA 92401
Client:	Ninyo & Moore
EDR Inquiry:	6944754.3
Order Date:	04/19/2022
Certification #	F4E6-4753-AD07
Copyright	1887

This Certified Sanborn Map combines the following sheets.
Outlined areas indicate map sheets within the collection.



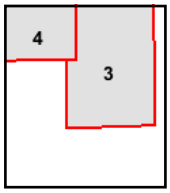

Volume 1, Sheet 4
Volume 1, Sheet 3

0 Feet 150 300 600

N



The certified Sanborn Library search results in this report can be authenticated by visiting www.edrnet.com/sanborn and entering the certification number. Only Environmental Data Resources Inc. (EDR) is authorized to grant rights for commercial reproduction of maps by The Sanborn Library LLC, the copyright holder for the collection.

Certification # F4E6-4753-AD07

Site Name: Carousel Mall
Address: CAROUSEL MALL
City, ST, ZIP: San Bernardino, CA 92401
Client: Ninyo & Moore
EDR Inquiry: 6944754.3
Order Date: 04/19/2022
Certification # F4E6-4753-AD07
Copyright 1885

This Certified Sanborn Map combines the following sheets.
Outlined areas indicate map sheets within the collection.



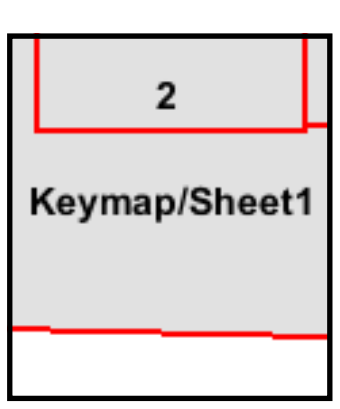

Volume 1, Sheet 2

0 Feet 150 300 600

N.

Carousel Mall

CAROUSEL MALL

San Bernardino, CA 92401

Inquiry Number: 6944754.8

April 18, 2022

The EDR Aerial Photo Decade Package

6 Armstrong Road, 4th floor
Shelton, CT 06484
Toll Free: 800.352.0050
www.edrnet.com

EDR Aerial Photo Decade Package

04/18/22

Site Name:

Carousel Mall
CAROUSEL MALL
San Bernardino, CA 92401
EDR Inquiry # 6944754.8

Client Name:

Ninyo & Moore
475 Goddard
Irvine, CA 92618
Contact: Sonia Cisneros

Environmental Data Resources, Inc. (EDR) Aerial Photo Decade Package is a screening tool designed to assist environmental professionals in evaluating potential liability on a target property resulting from past activities. EDR's professional researchers provide digitally reproduced historical aerial photographs, and when available, provide one photo per decade.

Search Results:

Year	*Scale*	*Details*	*Source*
2016	1"=500'	Flight Year: 2016	USDA/NAIP
2012	1"=500'	Flight Year: 2012	USDA/NAIP
2009	1"=500'	Flight Year: 2009	USDA/NAIP
2006	1"=500'	Flight Year: 2006	USDA/NAIP
1989	1"=500'	Flight Date: August 15, 1989	USDA
1985	1"=500'	Flight Date: July 28, 1985	USDA
1974	1"=500'	Flight Date: November 26, 1974	USGS
1968	1"=500'	Flight Date: August 21, 1968	USDA
1966	1"=500'	Flight Date: April 16, 1966	USGS
1959	1"=500'	Flight Date: October 15, 1959	USDA
1953	1"=500'	Flight Date: January 23, 1953	USDA
1949	1"=500'	Flight Date: May 06, 1949	USDA
1938	1"=500'	Flight Date: May 27, 1938	USDA
1930	1"=500'	Flight Date: March 25, 1930	FAIR

When delivered electronically by EDR, the aerial photo images included with this report are for ONE TIME USE ONLY. Further reproduction of these aerial photo images is prohibited without permission from EDR. For more information contact your EDR Account Executive.

Disclaimer - Copyright and Trademark Notice

This Report contains certain information obtained from a variety of public and other sources reasonably available to Environmental Data Resources, Inc. It cannot be concluded from this Report that coverage information for the target and surrounding properties does not exist from other sources. NO WARRANTY EXPRESSED OR IMPLIED, IS MADE WHATSOEVER IN CONNECTION WITH THIS REPORT. ENVIRONMENTAL DATA RESOURCES, INC. SPECIFICALLY DISCLAIMS THE MAKING OF ANY SUCH WARRANTIES, INCLUDING WITHOUT LIMITATION, MERCHANTABILITY OR FITNESS FOR A PARTICULAR USE OR PURPOSE. ALL RISK IS ASSUMED BY THE USER. IN NO EVENT SHALL ENVIRONMENTAL DATA RESOURCES, INC. BE LIABLE TO ANYONE, WHETHER ARISING OUT OF ERRORS OR OMISSIONS, NEGLIGENCE, ACCIDENT OR ANY OTHER CAUSE, FOR ANY LOSS OF DAMAGE, INCLUDING, WITHOUT LIMITATION, SPECIAL, INCIDENTAL, CONSEQUENTIAL, OR EXEMPLARY DAMAGES. ANY LIABILITY ON THE PART OF ENVIRONMENTAL DATA RESOURCES, INC. IS STRICTLY LIMITED TO A REFUND OF THE AMOUNT PAID FOR THIS REPORT. Purchaser accepts this Report "AS IS". Any analyses, estimates, ratings, environmental risk levels or risk codes provided in this Report are provided for illustrative purposes only, and are not intended to provide, nor should they be interpreted as providing any facts regarding, or prediction or forecast of, any environmental risk for any property. Only a Phase I Environmental Site Assessment performed by an environmental professional can provide information regarding the environmental risk for any property. Additionally, the information provided in this Report is not to be construed as legal advice.

Copyright 2022 by Environmental Data Resources, Inc. All rights reserved. Reproduction in any media or format, in whole or in part, of any report or map of Environmental Data Resources, Inc., or its affiliates, is prohibited without prior written permission.

EDR and its logos (including Sanborn and Sanborn Map) are trademarks of Environmental Data Resources, Inc. or its affiliates. All other trademarks used herein are the property of their respective owners.

INQUIRY #: 6944754.8
YEAR: 2016
= 500'
N
EDR

INQUIRY #: 6944754.8
YEAR: 2012
= 500'
N
EDR

INQUIRY #: 6944754.8
YEAR: 2009
= 500'
N
EDR

INQUIRY #: 6944754.8
YEAR: 2006
= 500'
N
EDR

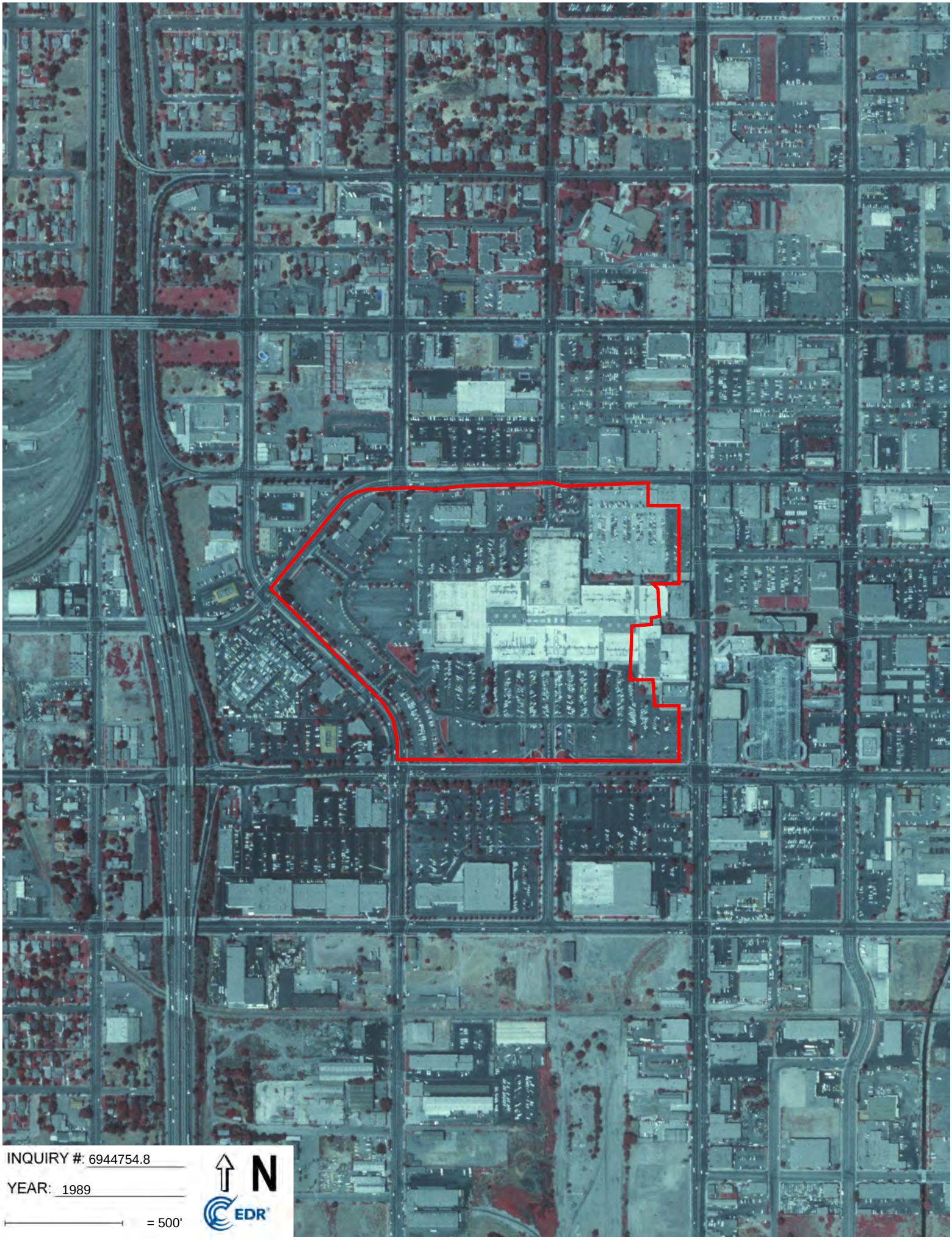
INQUIRY #: 6944754.8
YEAR: 1989
= 500'
N
EDR

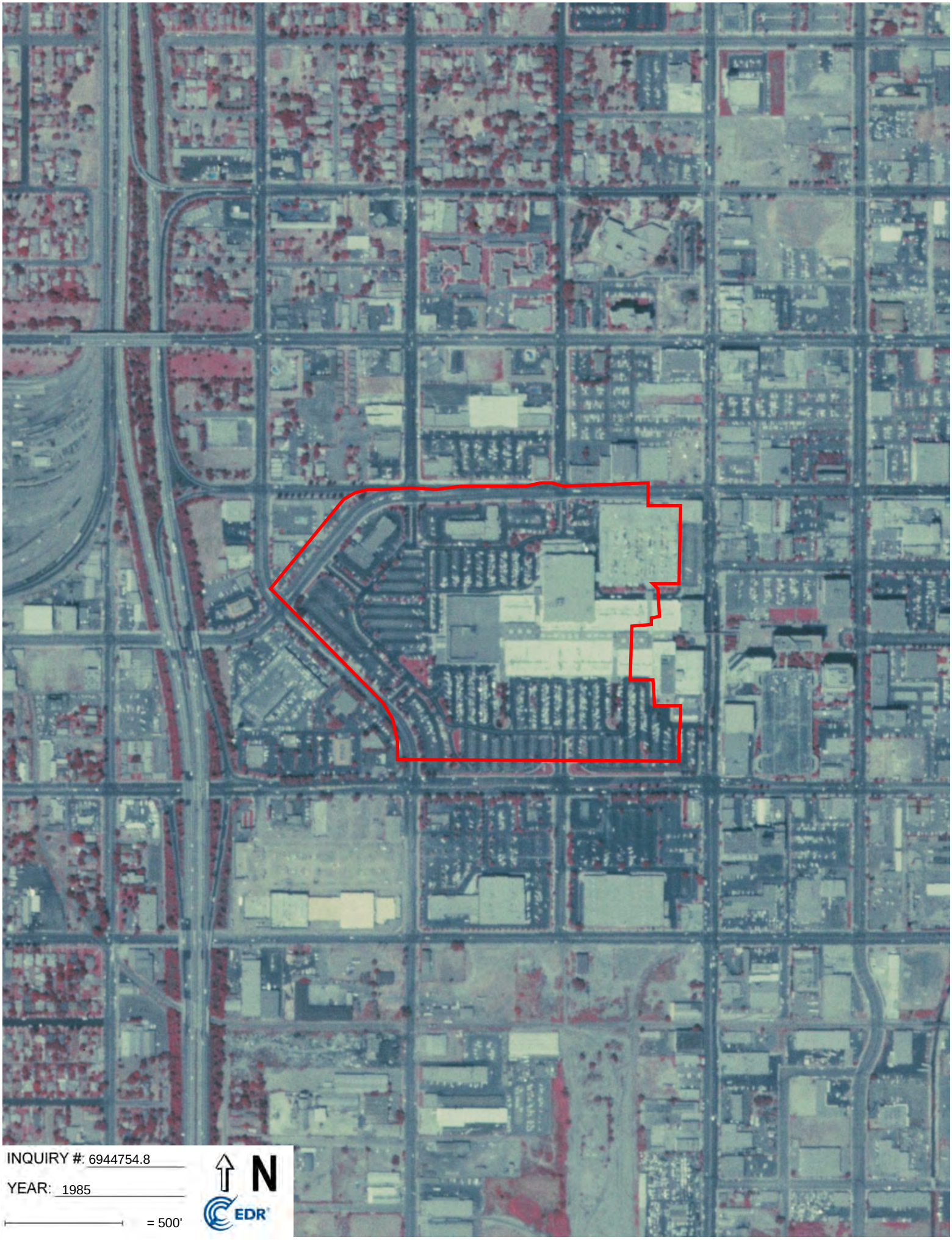
INQUIRY #: 6944754.8
YEAR: 1985
= 500'
N
EDR

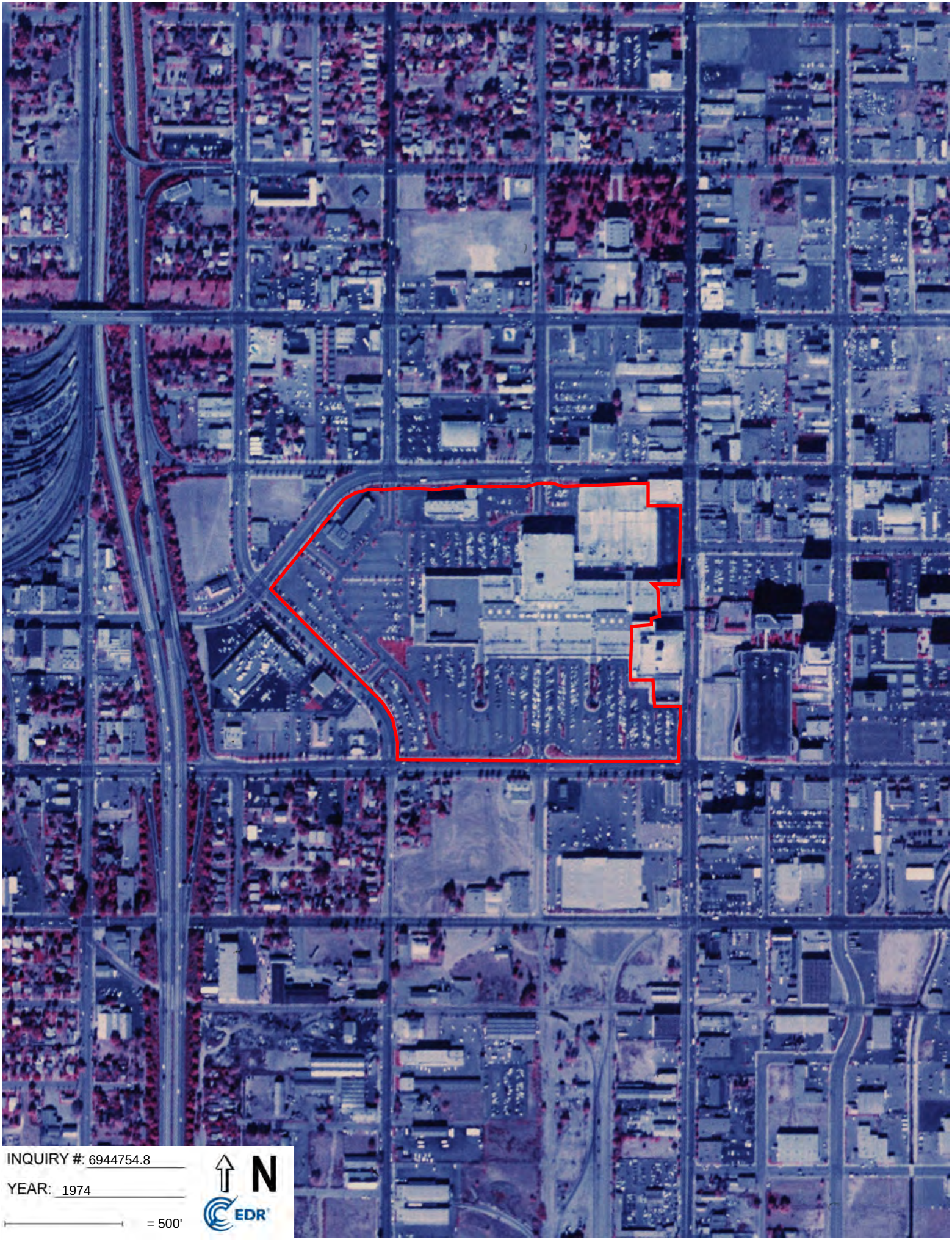
INQUIRY #: 6944754.8
YEAR: 1974
= 500'
N
EDR

INQUIRY #: 6944754.8
YEAR: 1968
= 500'
N
EDR

INQUIRY #: 6944754.8
YEAR: 1966
= 500'
N
EDR

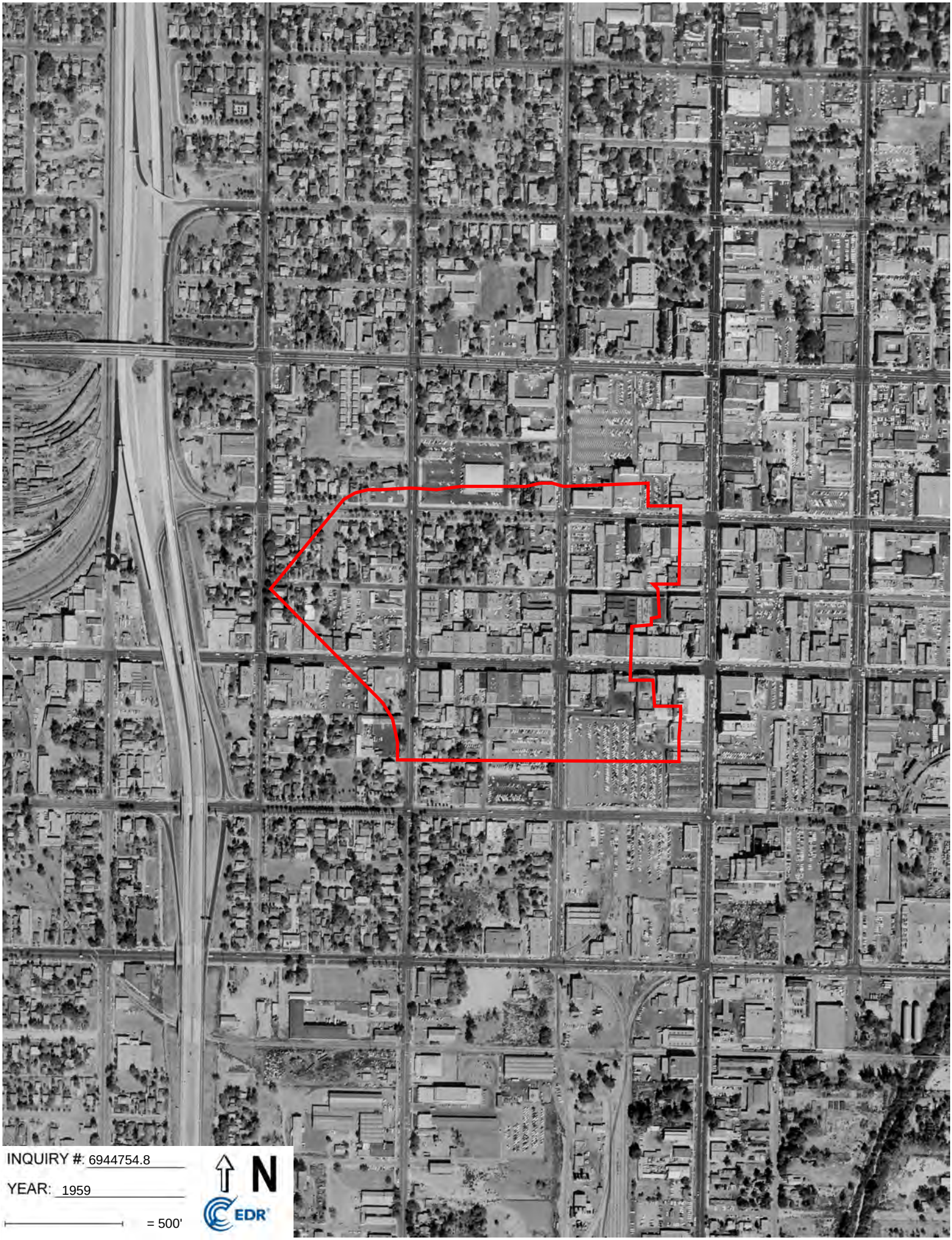

INQUIRY #: 6944754.8

YEAR: 1959

= 500'

N

EDR

INQUIRY #: 6944754.8
YEAR: 1953
= 500'
N
EDR

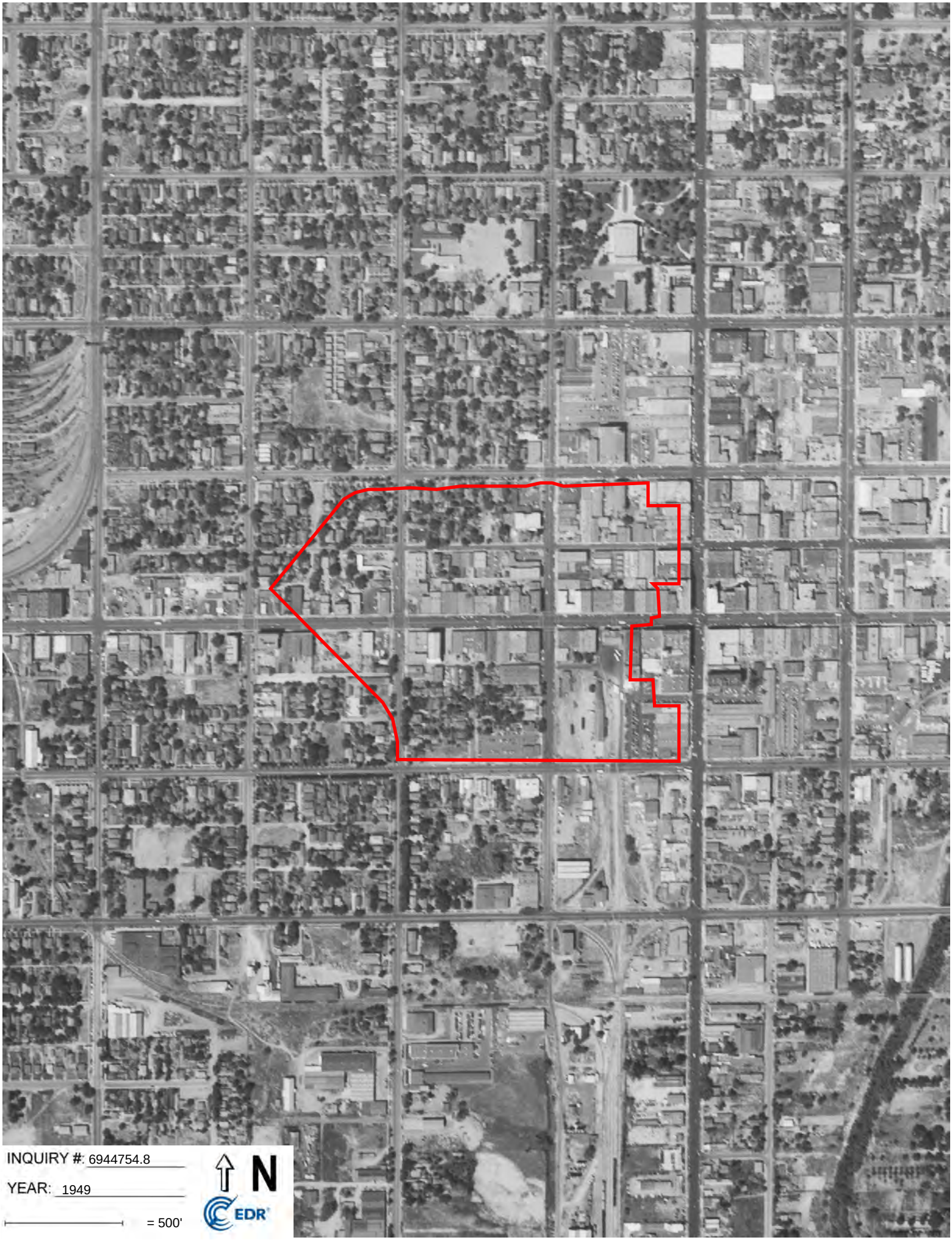
INQUIRY #: 6944754.8
YEAR: 1949
= 500'
N
EDR

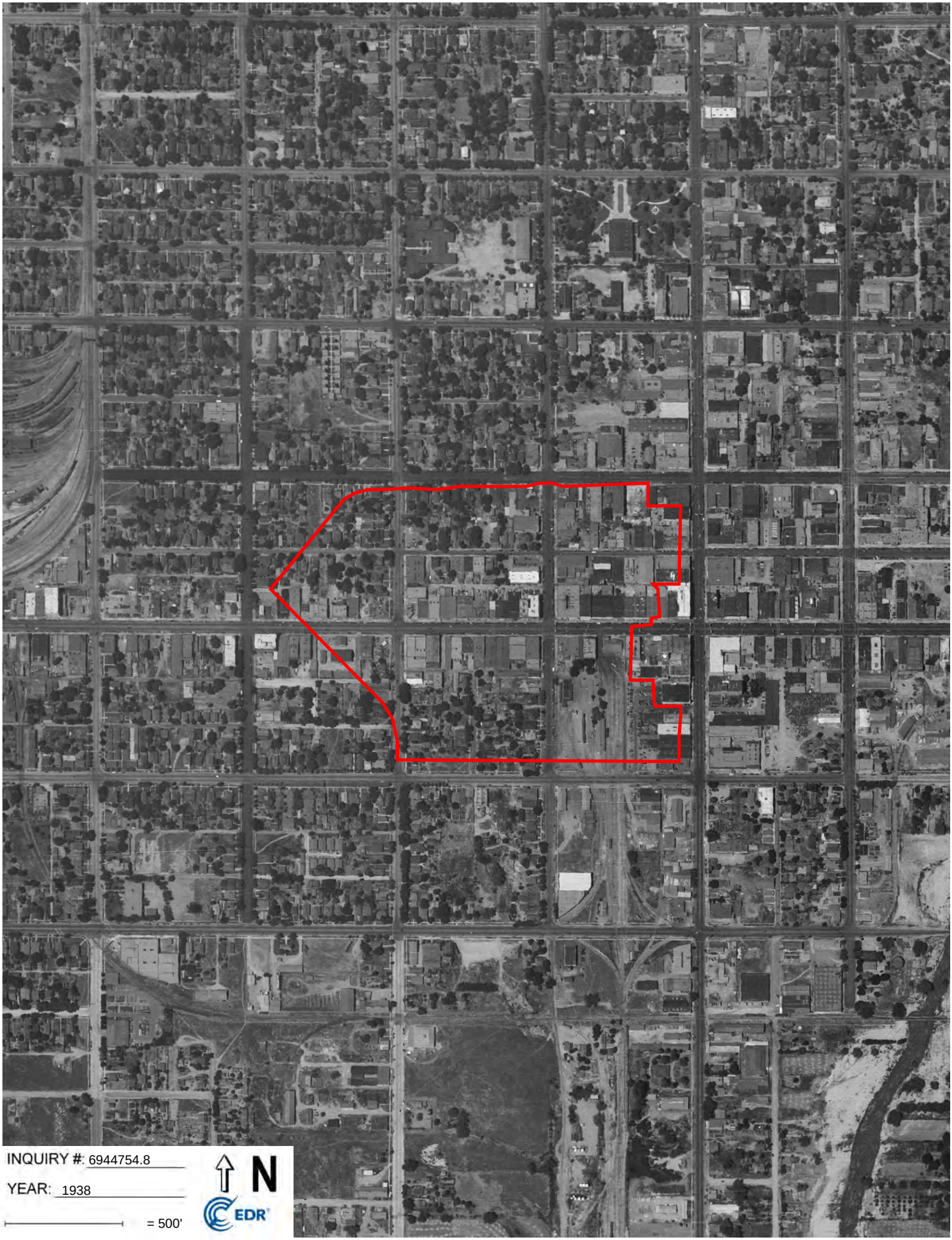
INQUIRY #: 6944754.8
YEAR: 1938
= 500'
N
EDR


INQUIRY #: 6944754.8
YEAR: 1930
= 500'
N
EDR

Carousel Mall

CAROUSEL MALL

San Bernardino, CA 92401

Inquiry Number: 6944754.4

April 18, 2022

EDR Historical Topo Map Report

with QuadMatch™

6 Armstrong Road, 4th floor
Shelton, CT 06484
Toll Free: 800.352.0050
www.edrnet.com

EDR Historical Topo Map Report

04/18/22

Site Name:	Client Name:
Carousel Mall	Ninyo & Moore
CAROUSEL MALL	475 Goddard
San Bernardino, CA 92401	Irvine, CA 92618
EDR Inquiry # 6944754.4	Contact: Sonia Cisneros

EDR Topographic Map Library has been searched by EDR and maps covering the target property location as provided by Ninyo & Moore were identified for the years listed below. EDR's Historical Topo Map Report is designed to assist professionals in evaluating potential liability on a target property resulting from past activities. EDRs Historical Topo Map Report includes a search of a collection of public and private color historical topographic maps, dating back to the late 1800s.

Search Results:

P.O.# 211871001

Project: Carousel Mall

Coordinates:

Latitude:	34.104694 34° 6' 17" North
Longitude:	-117.296918 -117° 17' 49" West
UTM Zone:	Zone 11 North
UTM X Meters:	472613.91
UTM Y Meters:	3773804.13
Elevation:	1053.00' above sea level

Maps Provided:

2018	1943
2015	1942
2012	1938
1980	1901
1975	1898
1973	1896
1967	
1954	

Disclaimer - Copyright and Trademark Notice

This Report contains certain information obtained from a variety of public and other sources reasonably available to Environmental Data Resources, Inc. It cannot be concluded from this Report that coverage information for the target and surrounding properties does not exist from other sources. NO WARRANTY EXPRESSED OR IMPLIED, IS MADE WHATSOEVER IN CONNECTION WITH THIS REPORT. ENVIRONMENTAL DATA RESOURCES, INC. SPECIFICALLY DISCLAIMS THE MAKING OF ANY SUCH WARRANTIES, INCLUDING WITHOUT LIMITATION, MERCHANTABILITY OR FITNESS FOR A PARTICULAR USE OR PURPOSE. ALL RISK IS ASSUMED BY THE USER. IN NO EVENT SHALL ENVIRONMENTAL DATA RESOURCES, INC. BE LIABLE TO ANYONE, WHETHER ARISING OUT OF ERRORS OR OMISSIONS, NEGLIGENCE, ACCIDENT OR ANY OTHER CAUSE, FOR ANY LOSS OF DAMAGE, INCLUDING, WITHOUT LIMITATION, SPECIAL, INCIDENTAL, CONSEQUENTIAL, OR EXEMPLARY DAMAGES. ANY LIABILITY ON THE PART OF ENVIRONMENTAL DATA RESOURCES, INC. IS STRICTLY LIMITED TO A REFUND OF THE AMOUNT PAID FOR THIS REPORT. Purchaser accepts this Report "AS IS". Any analyses, estimates, ratings, environmental risk levels or risk codes provided in this Report are provided for illustrative purposes only, and are not intended to provide, nor should they be interpreted as providing any facts regarding, or prediction or forecast of, any environmental risk for any property. Only a Phase I Environmental Site Assessment performed by an environmental professional can provide information regarding the environmental risk for any property. Additionally, the information provided in this Report is not to be construed as legal advice.

Copyright 2022 by Environmental Data Resources, Inc. All rights reserved. Reproduction in any media or format, in whole or in part, of any report or map of Environmental Data Resources, Inc., or its affiliates, is prohibited without prior written permission.

EDR and its logos (including Sanborn and Sanborn Map) are trademarks of Environmental Data Resources, Inc. or its affiliates. All other trademarks used herein are the property of their respective owners.

Topo Sheet Key

This EDR Topo Map Report is based upon the following USGS topographic map sheets.

2018 Source Sheets

San Bernardino South
2018
7.5-minute, 24000

San Bernardino North
2018
7.5-minute, 24000

2015 Source Sheets

San Bernardino South
2015
7.5-minute, 24000

San Bernardino North
2015
7.5-minute, 24000

2012 Source Sheets

San Bernardino South
2012
7.5-minute, 24000

San Bernardino North
2012
7.5-minute, 24000

1980 Source Sheets

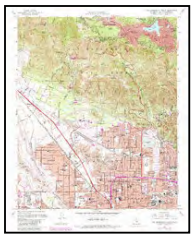

San Bernardino North
1980
7.5-minute, 24000
Aerial Photo Revised 1978

San Bernardino South
1980
7.5-minute, 24000
Aerial Photo Revised 1979

Topo Sheet Key

This EDR Topo Map Report is based upon the following USGS topographic map sheets.

1975 Source Sheets

San Bernardino South
1975
7.5-minute, 24000
Aerial Photo Revised 1975

San Bernardino North
1975
7.5-minute, 24000
Aerial Photo Revised 1975

1973 Source Sheets

San Bernardino North
1973
7.5-minute, 24000
Aerial Photo Revised 1966

San Bernardino South
1973
7.5-minute, 24000
Aerial Photo Revised 1973

1967 Source Sheets

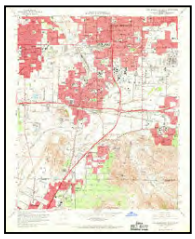

San Bernardino South
1967
7.5-minute, 24000
Aerial Photo Revised 1966

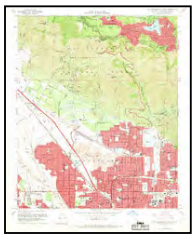

San Bernardino North
1967
7.5-minute, 24000
Aerial Photo Revised 1966

1954 Source Sheets

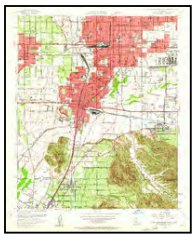

San Bernardino South
1954
7.5-minute, 24000
Aerial Photo Revised 1952

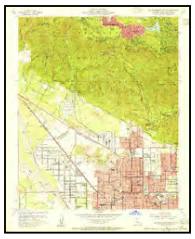

San Bernardino North
1954
7.5-minute, 24000
Aerial Photo Revised 1952

Topo Sheet Key

This EDR Topo Map Report is based upon the following USGS topographic map sheets.

1943 Source Sheets

Colton
1943
7.5-minute, 31680

1942 Source Sheets

SAN BERNARDINO
1942
15-minute, 50000

1938 Source Sheets

Colton
1938
7.5-minute, 31680

1901 Source Sheets

San Bernardino
1901
15-minute, 62500

Topo Sheet Key

This EDR Topo Map Report is based upon the following USGS topographic map sheets.

1898 Source Sheets

San Bernardino
1898
15-minute, 62500

1896 Source Sheets

San Bernardino
1896
15-minute, 62500

Historical Topo Map

2018

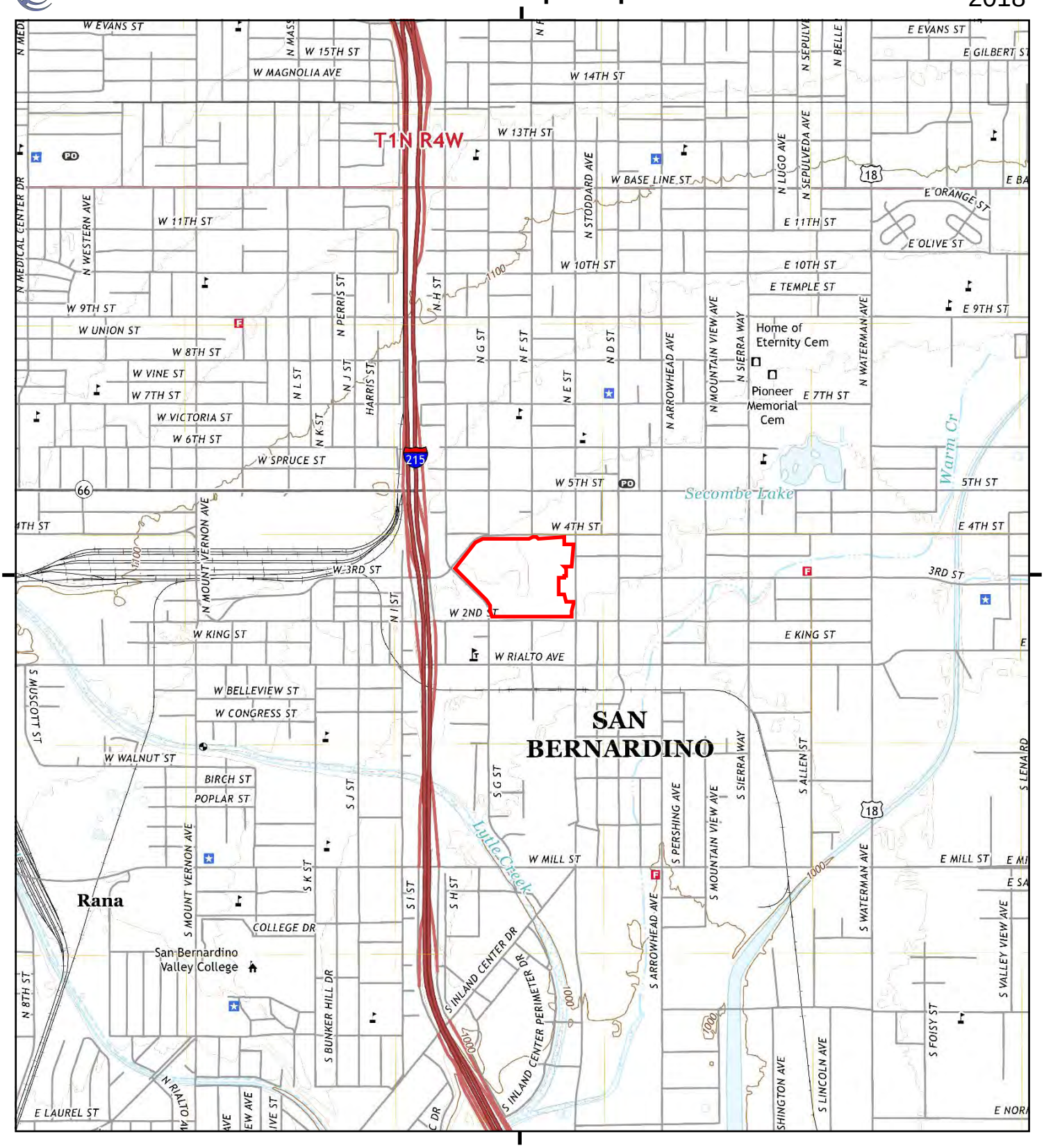

This report includes information from the following map sheet(s).

0 Miles 0.25 0.5 1 1.5

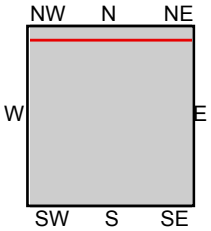

TP, San Bernardino South, 2018, 7.5-minute
N, San Bernardino North, 2018, 7.5-minute

SITE NAME: Carousel Mall
ADDRESS: CAROUSEL MALL
San Bernardino, CA 92401
CLIENT: Ninyo & Moore

N

Historical Topo Map

2015

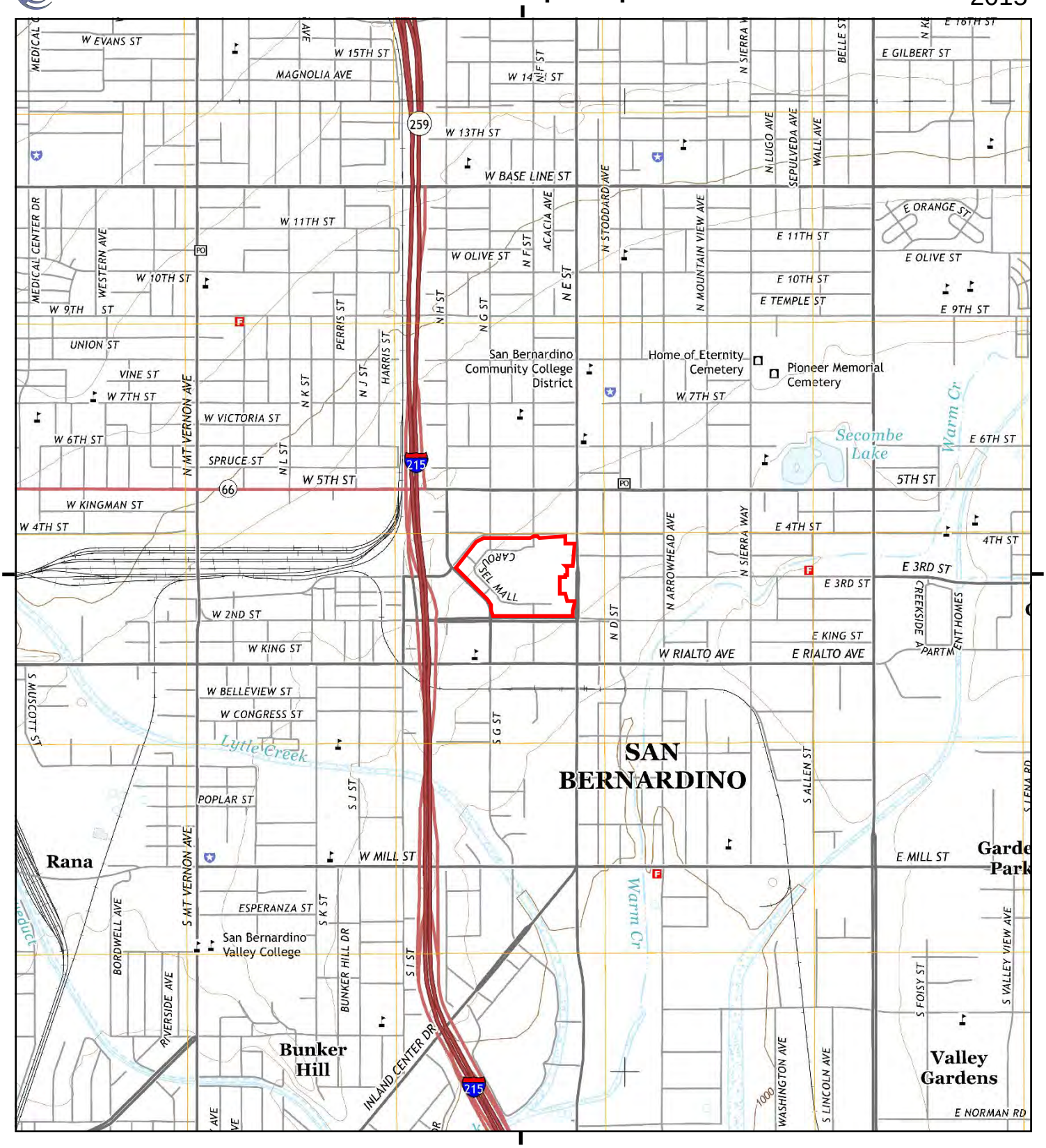

This report includes information from the following map sheet(s).

0 Miles 0.25 0.5 1 1.5

NW N NE
W E
SW S SE

TP, San Bernardino South, 2015, 7.5-minute
N, San Bernardino North, 2015, 7.5-minute

SITE NAME: Carousel Mall
ADDRESS: CAROUSEL MALL
San Bernardino, CA 92401
CLIENT: Ninyo & Moore

N

Historical Topo Map

2012

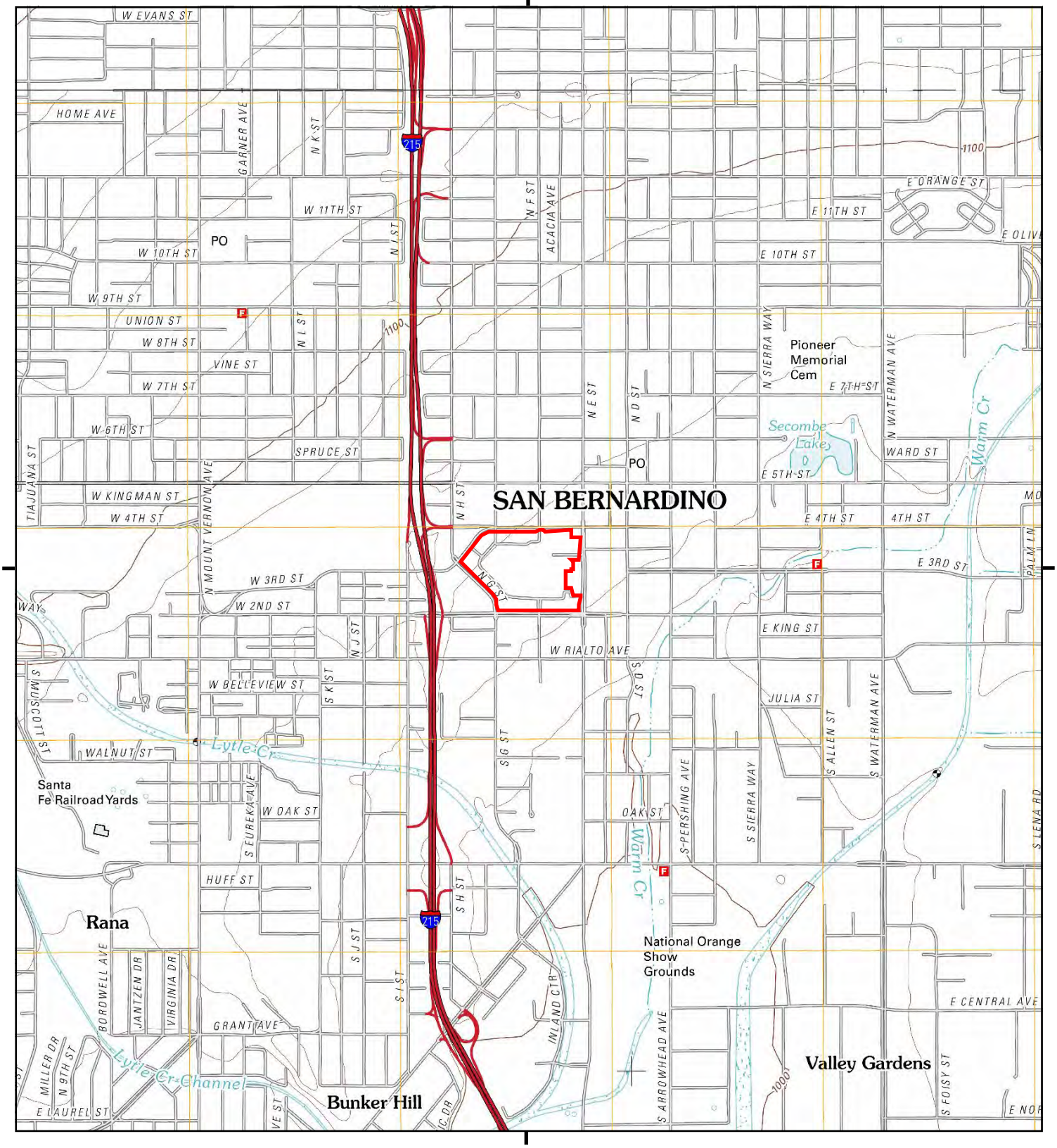

This report includes information from the following map sheet(s).

0 Miles 0.25 0.5 1 1.5

NW N NE
W E
SW S SE

TP, San Bernardino South, 2012, 7.5-minute
N, San Bernardino North, 2012, 7.5-minute

SITE NAME: Carousel Mall
ADDRESS: CAROUSEL MALL
San Bernardino, CA 92401
CLIENT: Ninyo & Moore

N

Historical Topo Map

1980

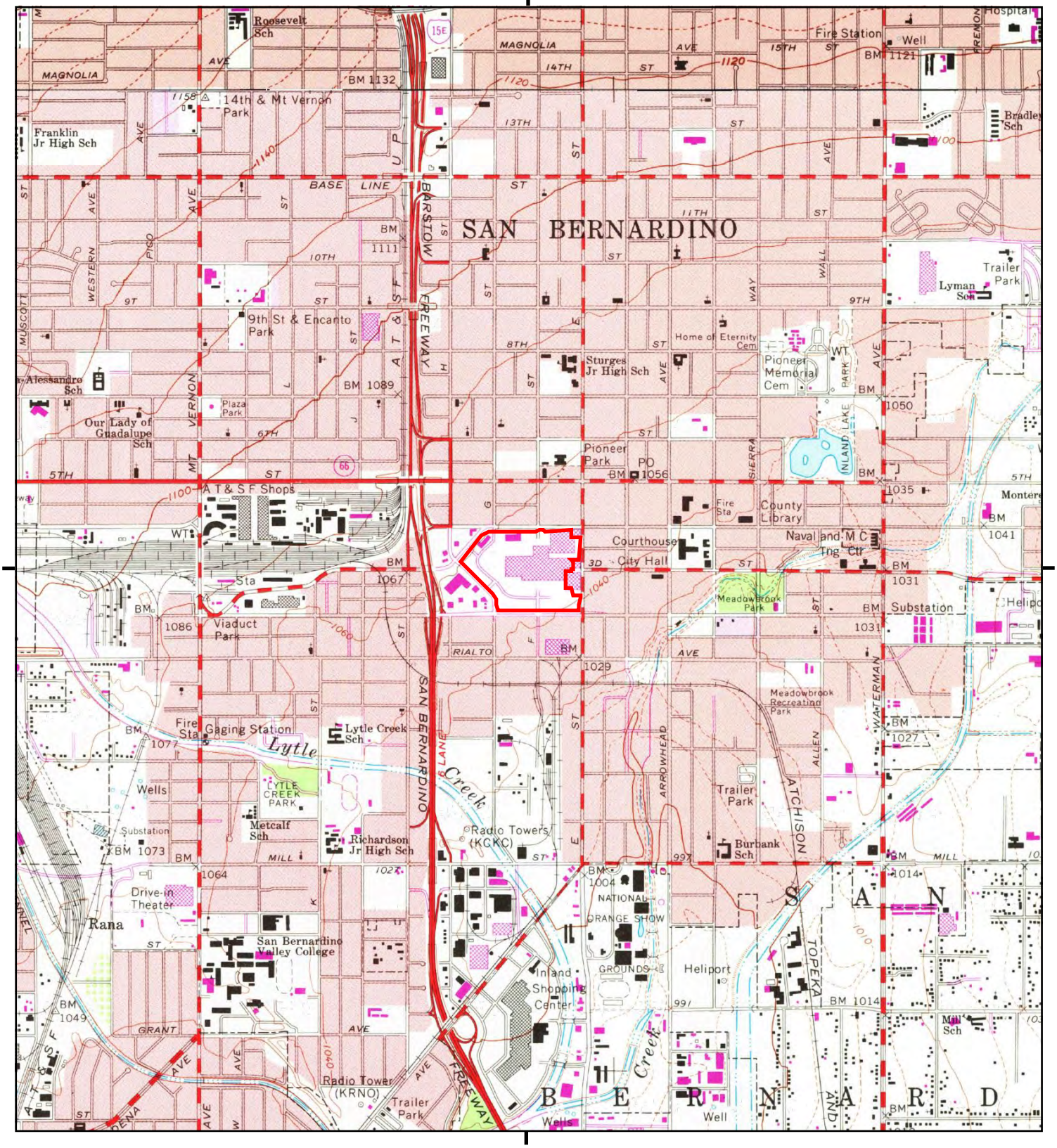

This report includes information from the following map sheet(s).

0 Miles 0.25 0.5 1 1.5

NW N NE
W E
SW S SE

TP, San Bernardino South, 1980, 7.5-minute
N, San Bernardino North, 1980, 7.5-minute

SITE NAME: Carousel Mall
ADDRESS: CAROUSEL MALL
San Bernardino, CA 92401
CLIENT: Ninyo & Moore

N

Historical Topo Map

1975

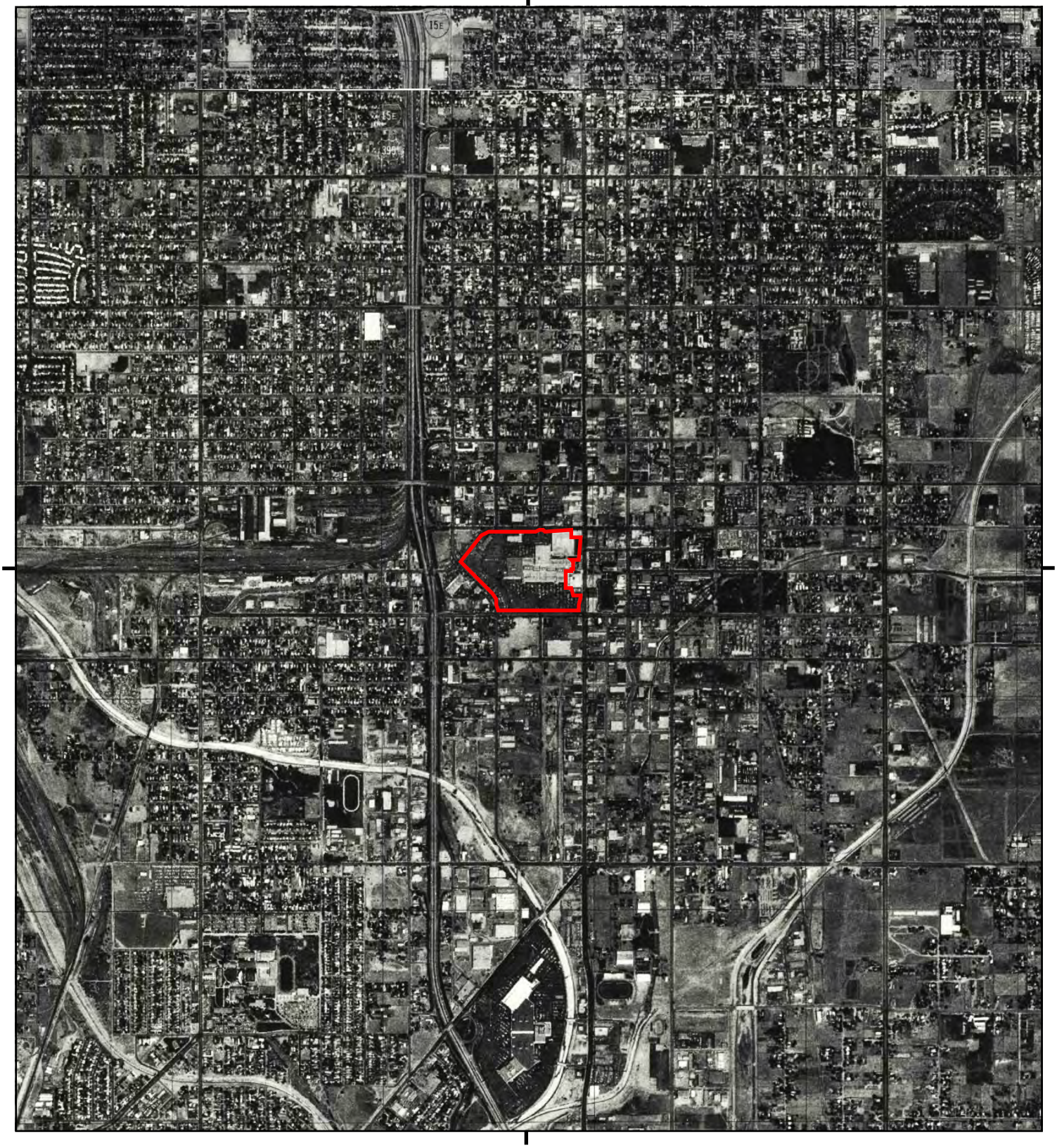

This report includes information from the following map sheet(s).

0 Miles 0.25 0.5 1 1.5

NW N NE
W E
SW S SE

TP, San Bernardino South, 1975, 7.5-minute
N, San Bernardino North, 1975, 7.5-minute

SITE NAME: Carousel Mall
ADDRESS: CAROUSEL MALL
San Bernardino, CA 92401
CLIENT: Ninyo & Moore

N

Historical Topo Map

1973

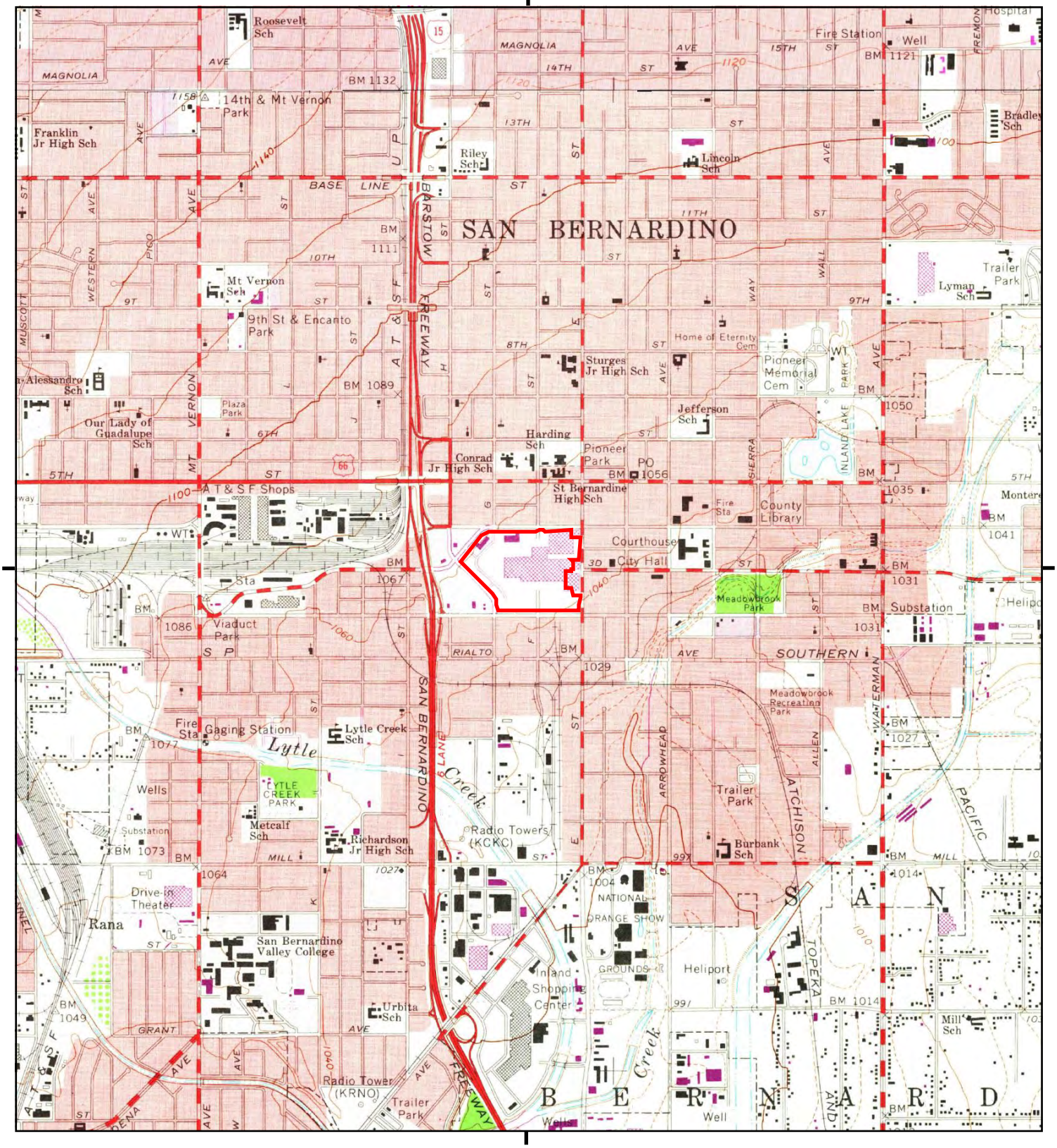

This report includes information from the following map sheet(s).

0 Miles 0.25 0.5 1 1.5

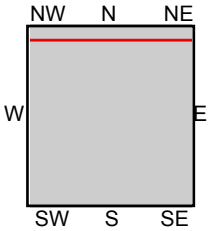

TP, San Bernardino South, 1973, 7.5-minute
N, San Bernardino North, 1973, 7.5-minute

SITE NAME: Carousel Mall
ADDRESS: CAROUSEL MALL
San Bernardino, CA 92401
CLIENT: Ninyo & Moore

N

Historical Topo Map

1967

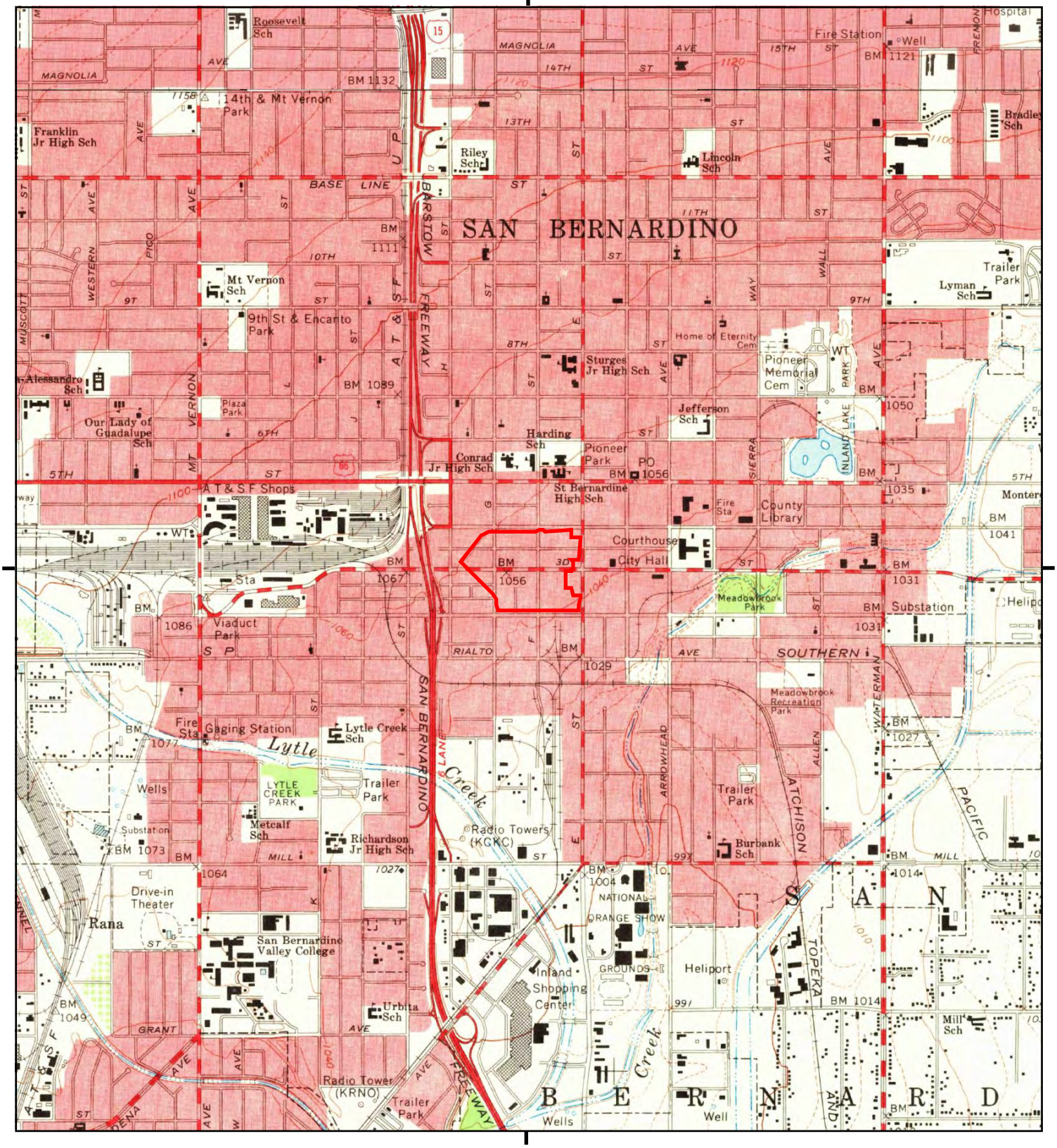

This report includes information from the following map sheet(s).

0 Miles 0.25 0.5 1 1.5

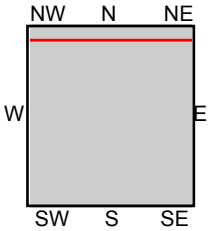

TP, San Bernardino South, 1967, 7.5-minute
N, San Bernardino North, 1967, 7.5-minute

SITE NAME: Carousel Mall
ADDRESS: CAROUSEL MALL
San Bernardino, CA 92401
CLIENT: Ninyo & Moore

N

Historical Topo Map

1954

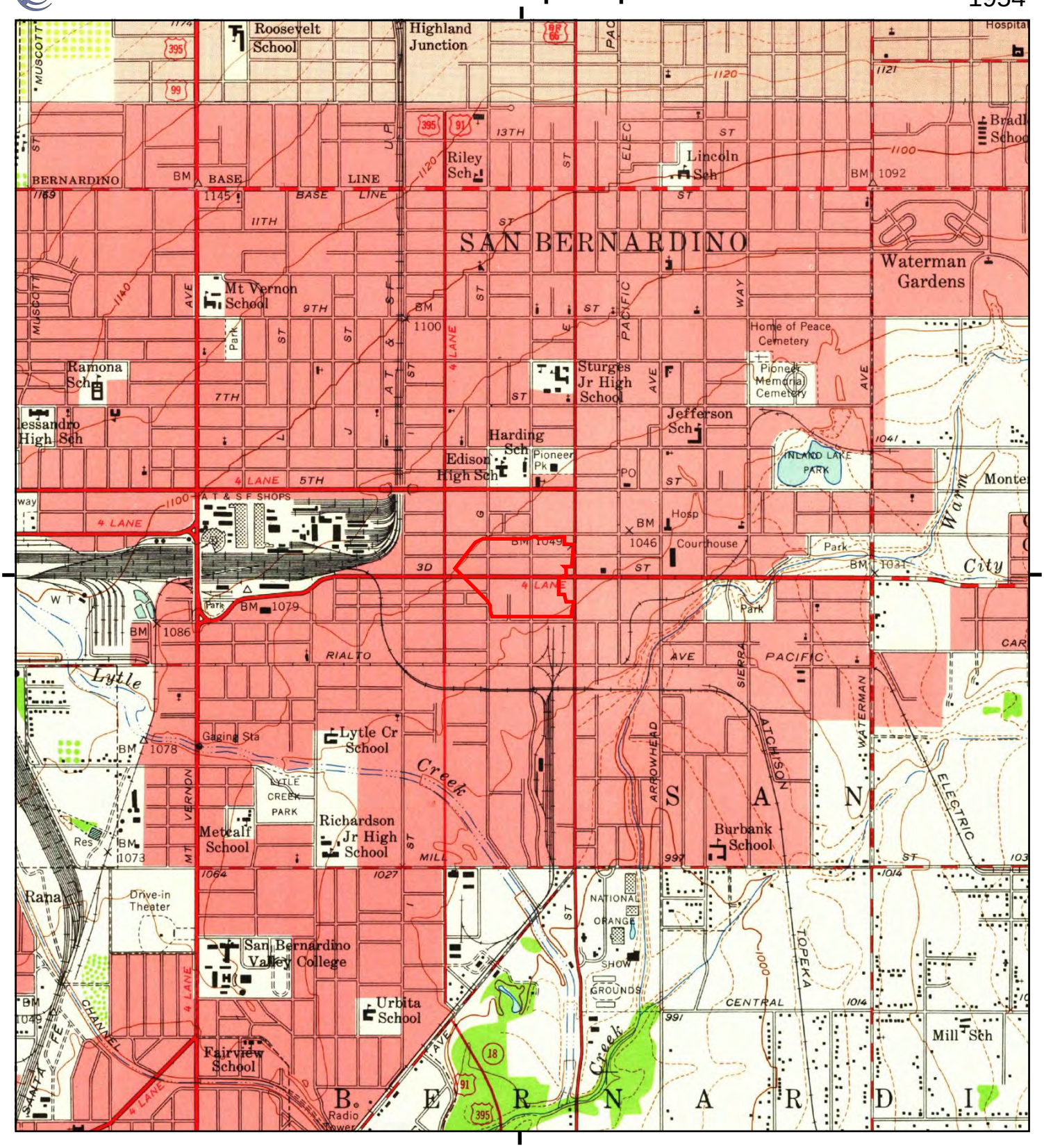

This report includes information from the following map sheet(s).

0 Miles 0.25 0.5 1 1.5

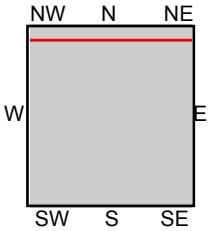

TP, San Bernardino South, 1954, 7.5-minute
N, San Bernardino North, 1954, 7.5-minute

SITE NAME: Carousel Mall
ADDRESS: CAROUSEL MALL
San Bernardino, CA 92401
CLIENT: Ninyo & Moore

N

Historical Topo Map

1943

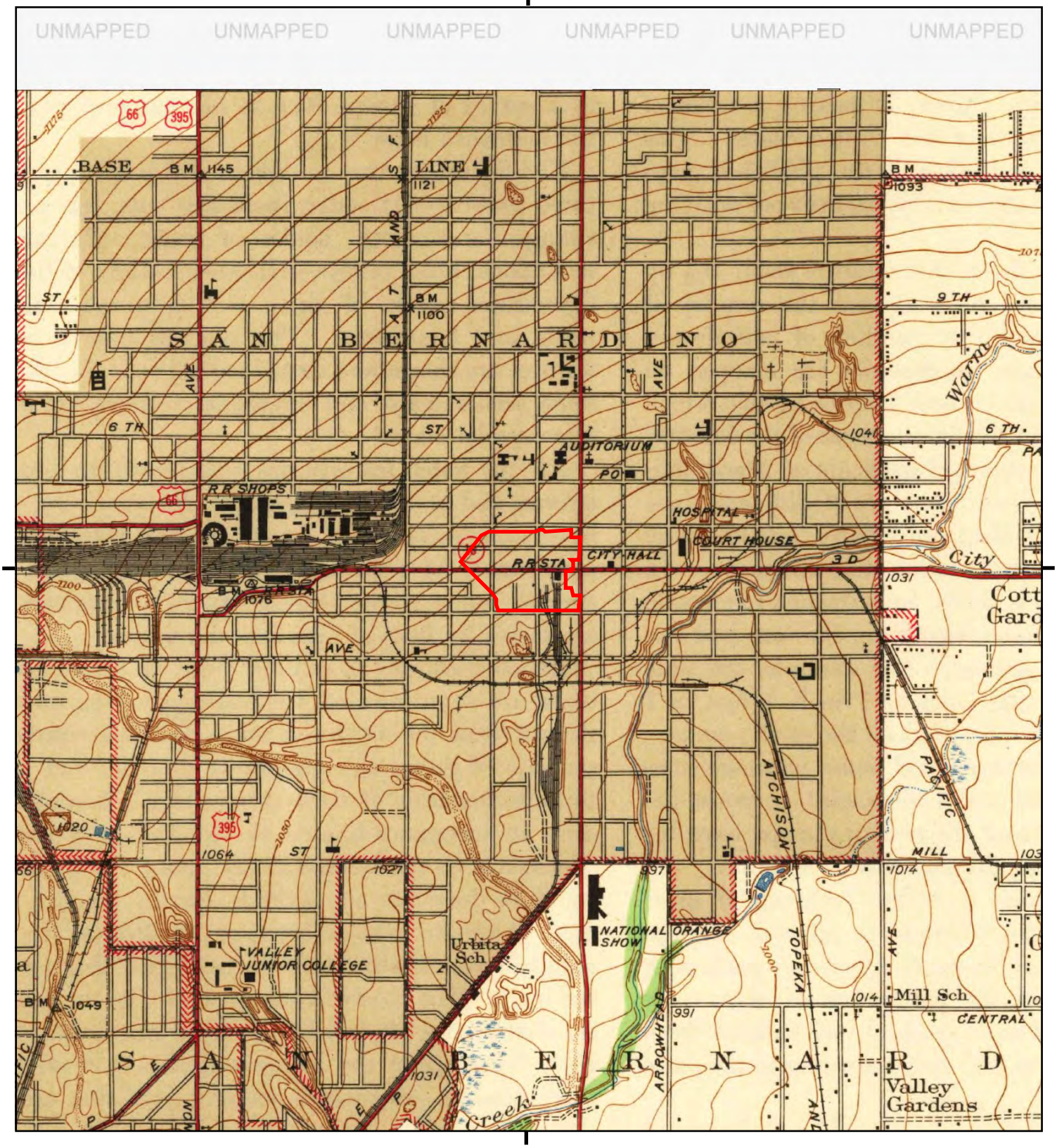

This report includes information from the following map sheet(s).

0 Miles 0.25 0.5 1 1.5

NW N NE
W E
SW S SE

TP, Colton, 1943, 7.5-minute

SITE NAME: Carousel Mall
ADDRESS: CAROUSEL MALL
San Bernardino, CA 92401
CLIENT: Ninyo & Moore

N

Historical Topo Map

1942

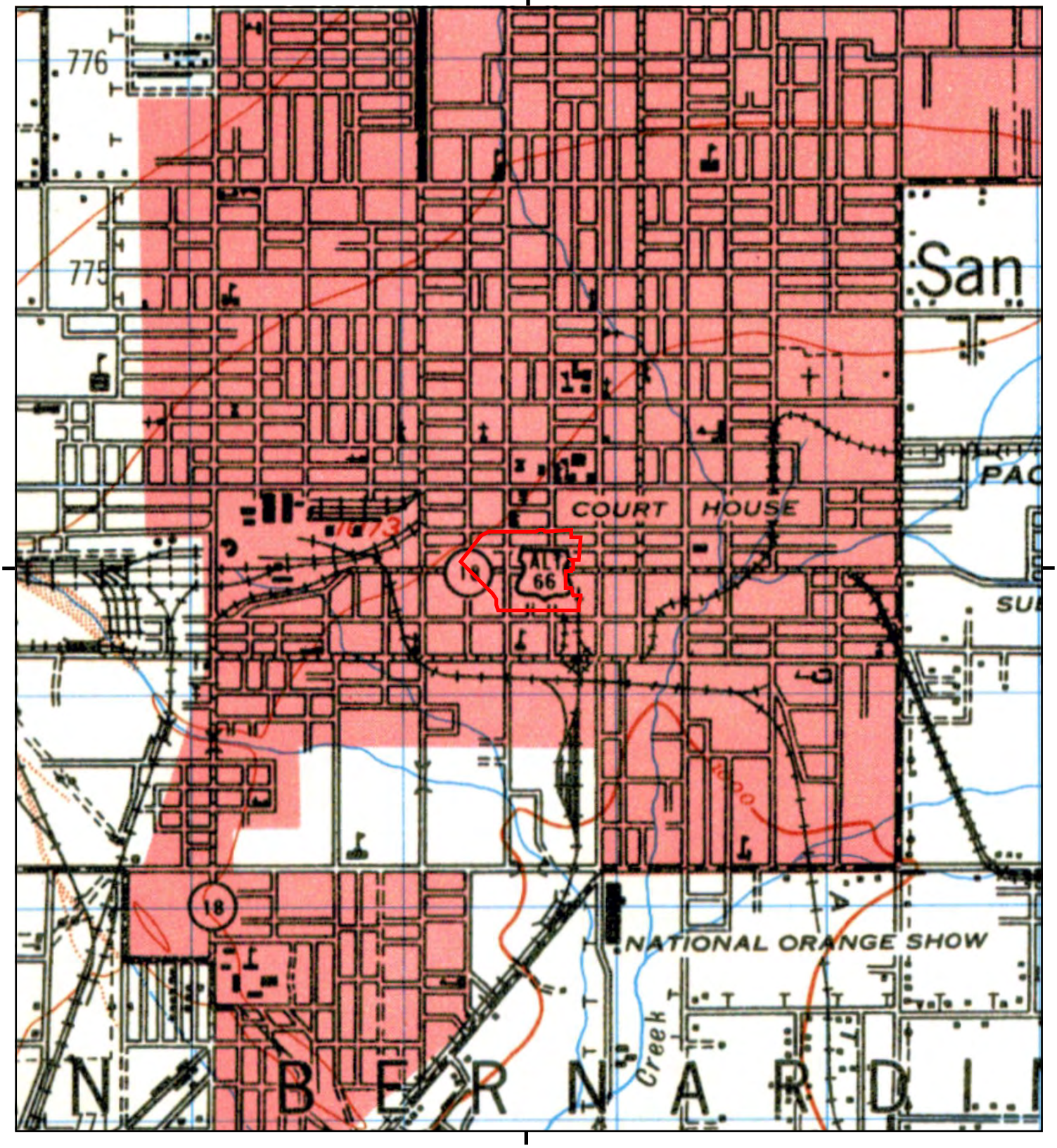

This report includes information from the following map sheet(s).

0 Miles 0.25 0.5 1 1.5

NW N NE
W E
SW S SE

TP, SAN BERNARDINO, 1942, 15-minute

SITE NAME: Carousel Mall
ADDRESS: CAROUSEL MALL
San Bernardino, CA 92401
CLIENT: Ninyo & Moore

N

Historical Topo Map

1938

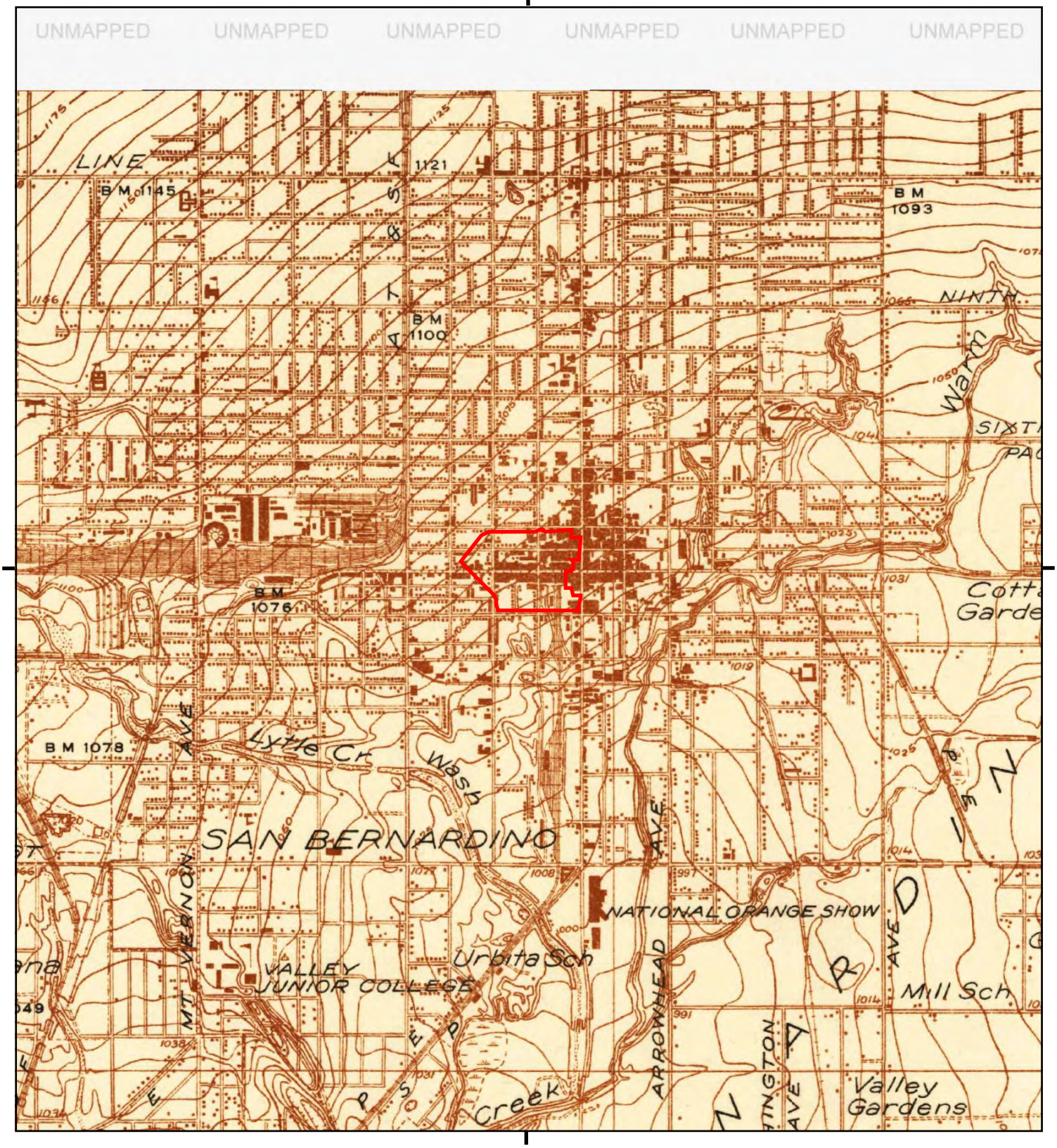

This report includes information from the following map sheet(s).

0 Miles 0.25 0.5 1 1.5

NW N NE
W E
SW S SE

TP, Colton, 1938, 7.5-minute

SITE NAME: Carousel Mall
ADDRESS: CAROUSEL MALL
San Bernardino, CA 92401
CLIENT: Ninyo & Moore

N

Historical Topo Map

1901

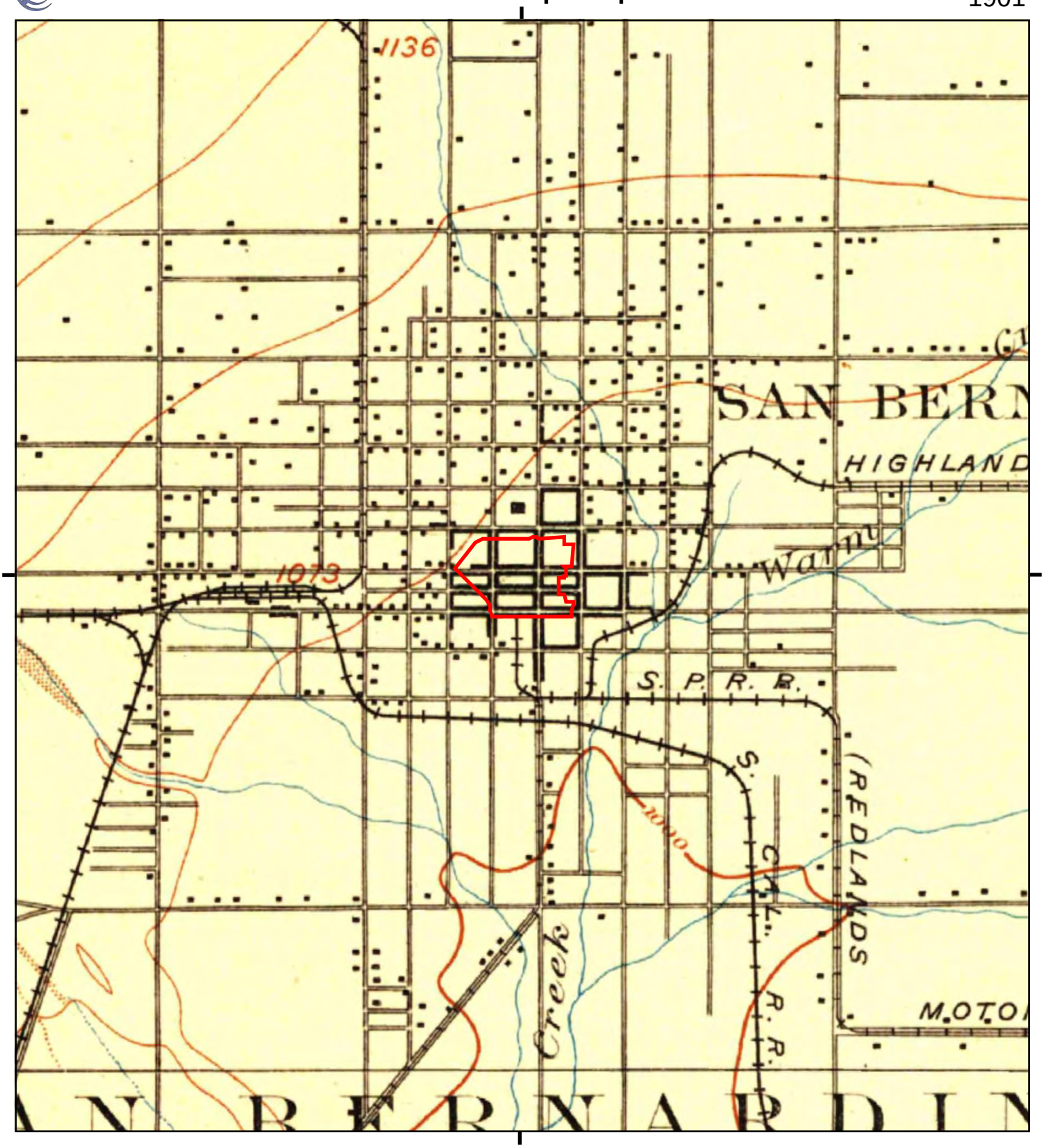

This report includes information from the following map sheet(s).

0 Miles 0.25 0.5 1 1.5

NW N NE
W E
SW S SE

TP, San Bernardino, 1901, 15-minute

SITE NAME: Carousel Mall
ADDRESS: CAROUSEL MALL
San Bernardino, CA 92401
CLIENT: Ninyo & Moore

N

Historical Topo Map

1898

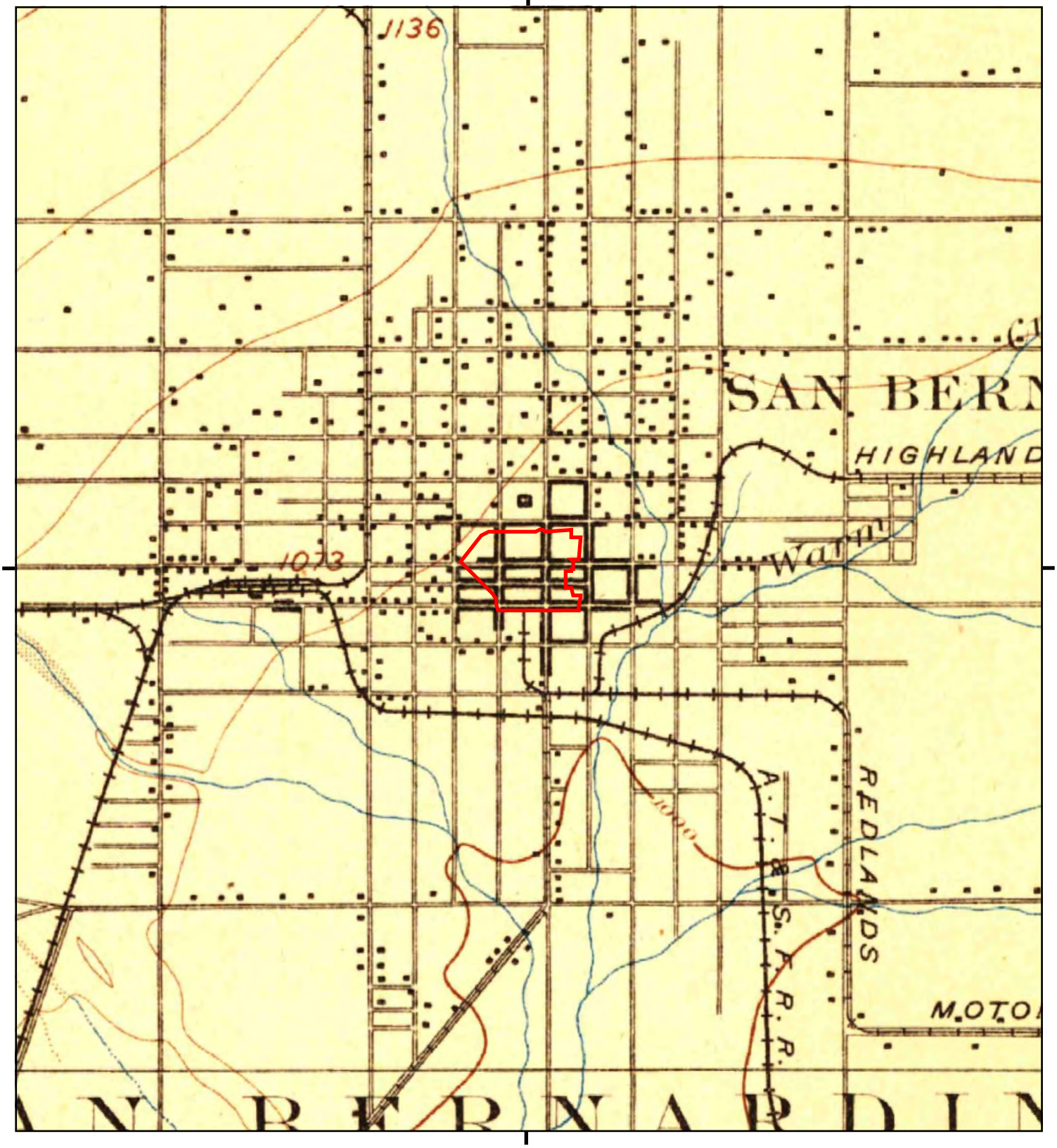

This report includes information from the following map sheet(s).

0 Miles 0.25 0.5 1 1.5

NW N NE
W E
SW S SE

TP, San Bernardino, 1898, 15-minute

SITE NAME: Carousel Mall
ADDRESS: CAROUSEL MALL
San Bernardino, CA 92401
CLIENT: Ninyo & Moore

N

Historical Topo Map

1896

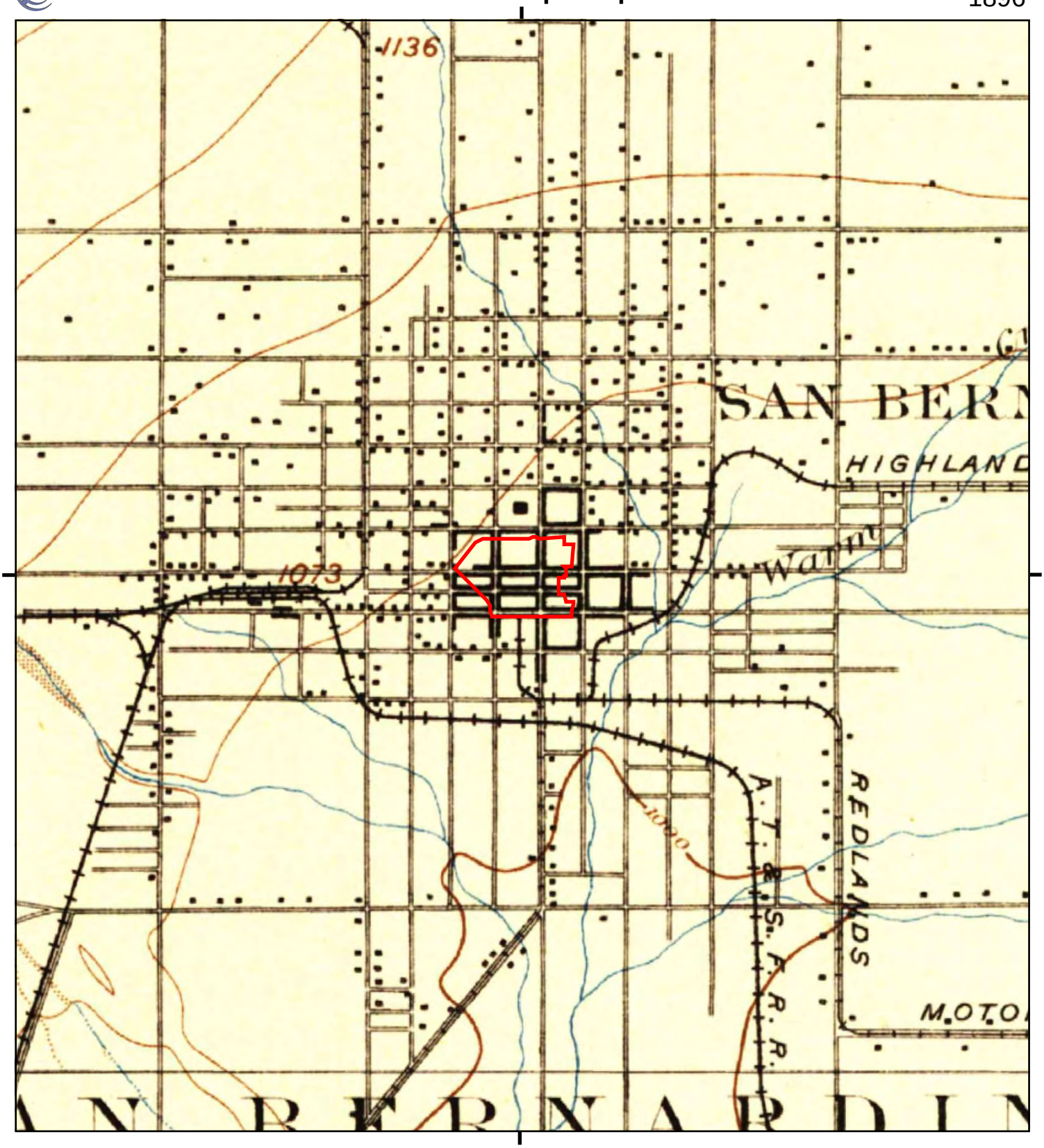

This report includes information from the following map sheet(s).

0 Miles 0.25 0.5 1 1.5

NW N NE
W E
SW S SE

TP, San Bernardino, 1896, 15-minute

SITE NAME: Carousel Mall
ADDRESS: CAROUSEL MALL
San Bernardino, CA 92401
CLIENT: Ninyo & Moore

N

APPENDIX F

Qualification of the Environmental Professionals

PATRICK CULLIP, ENV SP, EIT

PROJECT ENVIRONMENTAL ENGINEER

EDUCATION

B.S. Mechanical Engineering, Loyola Marymount University, Los Angeles

REGISTRATIONS AND CERTIFICATIONS

Loss Prevention System (LPS)
OSHA HAZWOPER with annual 8-hour refreshers

OSHA HAZWOPER Site Supervisor Training

OSHA Excavation Competent Person Certification

First Aid and CPR Training

BNSF Contractor Orientation Safety certified

Transportation Worker Identification Credential (TWIC)

Los Angeles World Airports (LAWA) badge

Institute for Sustainable Infrastructure (ISI) Envision Sustainability Professional (ENV SP)

EXPERIENCE HIGHLIGHTS

Phase I Environmental Site Assessments

Phase I Hazardous Materials Assessments

Phase I Initial Site Assessments

Hazardous Building Materials Surveys

Sampling Surveys

1166 Soil Monitoring

Preliminary Environmental Assessment

Removal Action Implementation

Removal Action Completion Reports

Mr. Patrick Cullip has over seven years' experience performing environmental remediation, operations and maintenance (O&M), remediation system installation, groundwater/soil vapor sampling, well installation, underground storage tank (UST) removal, soil contamination removal, dual-phase extractions, aerially-deposited lead (ADL) sampling, geological and geotechnical logging, quarterly groundwater monitoring reports, pilot test reports, design, and oversight projects; conducting environmental site assessments (ESAs), hazardous materials assessments (HMAs), and initial site assessments (ISAs) and feasibility testing; and evaluating regulatory compliance.

REPRESENTATIVE PROJECT EXPERIENCE

Phase I ESAs, HMAs, and ISAs – Various Sites, Southern California: Field Manager/Project Engineer, performed numerous Phase I ESAs, HMAs, and ISAs of commercial, industrial, and residential properties throughout Southern California for various financial institutions, land developers, and government agencies. The Phase I ESAs, HMAs, and ISAs included reviewing regulatory files of various government agencies to evaluate the extent and type of impacts at sites, conducting site walks and owner/operator interviews, preparing reports, and project oversight. Mr. Cullip managed the Phase II ESAs performed at several of these properties which included soil gas, soil, and groundwater evaluations.

Port of Los Angeles, Wilmington, California: Senior Staff Environmental Engineer, conducted groundwater monitoring on numerous existing monitoring wells, using hand bailers.

AltaMed Health Services Corporation, Los Angeles, California: Field Manager/Project Manager, oversaw 16 simultaneous Phase I and Phase II ESAs for AltaMed properties in Southern California over a short time period as part of AltaMed's bank requirements. The Phase II ESAs included soil, soil gas, groundwater, asbestos-containing material, lead-based paint, and mold evaluations.

HMA, Harbor UCLA Medical Center, Torrance, California: Field Manager/Project Manager, provided an HMA for the Harbor-UCLA Medical Center Master Plan Environmental Impact Report. The site is an approximately 72-acre parcel occupied with the Harbor UCLA Medical Center (hospital), office buildings, medical research buildings, hazardous waste storage area, helipad, power plant, parking structure, parking lots, and several roads. Areas of potential environmental concern identified during the course of the HMA included asbestos and lead-based paint in on-site building materials, underground storage tanks (USTs) associated with the site power plant, four former leaking underground storage tank (LUST) areas on the site, and three adjacent off-site LUST cases. Ninyo & Moore proposed mitigation measures to render these environmental concerns and impacts to the site less than significant for the identified CEQA thresholds. Mitigation measures to be implemented included following abatement measures outlined in a separate hazardous building materials survey report (performed by Ninyo & Moore), additional site investigation of on-site USTs and on- and off-site LUST cases, and the preparation and implementation of a Soil Management Plan during excavation and grading activities in areas of potential soil contamination.

REPRESENTATIVE PROJECT EXPERIENCE (continued)

Los Angeles World Airports (LAWA), Landside Access Modernization Program (LAMP), LAX Airport, Los Angeles, California: Project Engineer, conducted an HMA covering approximately 2,000 acres for properties within the footprint of LAMP project, which consisted of modernizing LAX by relieving traffic congestion within the airport and on surrounding street network; improve access options and the travel experience for passengers; and provide connection to the rail system. The scope included site visits and agency data base reviews to identify RECs. The results were incorporated into the environmental documentation for the LAMP program. Provided LAWA with recommendations regarding the limits of construction and locations of future treatment wells. This information was critical in the planning for the LAMP.

Long Beach Unified School District, Long Beach, California: Field Manager, collected soil samples using hand-auger and direct-push methods to assess lead and pesticide contamination from lead-based paint and termiticides along the edges of classroom and administrative buildings at Jordan High School, and prepared reports for government agencies. Sample results were used to determine the extent of contamination and potential associated health risks to field personnel participating in planned remodeling/demolition activities. Prepared the preliminary environmental assessment (PEA) report for sampling and associated remedial action work plan (RAW) for required soil remediation. Oversaw the excavation and removal of contaminated soil, performed confirmation soil sampling and dust monitoring during the removal action, and prepared the removal action completion report (RACR).

Los Angeles World Airports, 2014 Sustainability Report, LAX Airport, Los Angeles, California: Project Engineer, worked with LAWA's Environmental and Land Use Planning Division staff and LAWA's leadership team to prepare the 2014 sustainability report. Supported data collection, evaluated trends, developed graphics, interviewed stakeholders, provided design and layout, and ultimately told a compelling story about LAWA's sustainability efforts. Also supported the redevelopment of LAWA's sustainability program to develop a roadmap and management strategy.

Caltrans, Various Locations, Southern California: Senior Staff Environmental Engineer, collected soil samples, using hand-auger methods, of roadside soils to assess aerially deposited lead (ADL) impacts of soil from years of contamination from leaded gasoline. Sample results were used to determine the waste classification for proper disposal and handling of road and highways improvements.

Hazardous Building Materials Surveys (HBMS), Various Sites, Southern California: Lead Sampling Technician, performed field testing and sampling with an X-ray fluorescent (XRF) analyzer for lead in building materials on structures planned for demolition or renovation on commercial, industrial, and residential properties throughout Southern California. Prepared HBMS reports for owner/developer use in hazardous materials abatement and worker safety.

City of Brea, Remedial Action, Tracks at Brea, Segment 3, Brea, California: Senior Staff Environmental Engineer for the Removal Action (RA) of soil contaminated with arsenic and other chemicals of concern along an approximate 0.8 mile length of former railroad tracks planned to be converted to a walking trail and bicycle path. RA activities included dust monitoring, overseeing excavation activities, confirmation soil sampling, clean import soil sampling, communicating with Orange County Health Care Agency representatives, and preparing the RACR.

Riverside County Transportation Commission, On-Call Environmental Services, Riverside County, California: Senior Staff Environmental Engineer providing on-call environmental services under RCTC agreements. Since 1997, Ninyo & Moore has provided Riverside County Transportation Commission (RCTC) responsive and efficient on-call services on a variety of environmental, geotechnical, and materials testing and inspection services to support various transportation design and construction projects throughout Riverside County. A recent task included site investigation of an approximately 6-acre industrial property intended for acquisition for a freeway right-of-way. Based on the investigation results, Ninyo & Moore prepared cost estimates for remediation of metal and hydrocarbon contaminated soil. The remediation cost estimates were defended in court during trial and RCTC was awarded a judgment for two times the amount of the remediation cost estimate.

Alameda Corridor Transportation Authority (ACTA) On-Call Environmental Remediation Services, Los Angeles County, California: The Alameda Corridor is a 20-mile long, $2.6 billion high-speed rail corridor connecting downtown Los Angeles with the Ports of Los Angeles and Long Beach. The Corridor is being excavated through some of the most historically-used industrial properties in the Los Angeles Basin. Work performed for ACTA included due diligence assessments for acquisition and redevelopment of land, and Phase I and II ESAs.

JOHN JAY ROBERTS, PG, CEG
PRINCIPAL GEOLOGIST



EDUCATION

B.S., Geology, 1973, University of Southern California

REGISTRATIONS AND CERTIFICATIONS

PG 3489 (California)

CEG 1018 (California)

EXPERIENCE HIGHLIGHTS

Environmental Assessments for Schools

Brownfields Clean-up Grant Application for Industrial Property

Environmental Services for a New High School

Pipeline Risk Analyses

Groundwater Discharge Evaluation for Dewatering Subdrain

Environmental Assessment for Redevelopment of a Commercial Site

Environmental Consulting Services for Commercial, Industrial, and Residential Properties

Redevelopment of Former Lockheed B-1 Facility

Hazardous Waste Landfill Expansion

Hazardous Waste Ponds Investigations

Geological Logging and Coordination During the Installation of Three Groundwater Production Wells

Hydrogeological Assessment Report

PROFESSIONAL AFFILIATIONS

Association of Engineering Geologists

National Groundwater Association

As a Principal Geologist, Mr. Jay Roberts has extensive experience performing environmental and geotechnical investigations of commercial and industrial properties and environmental site assessments of school sites, including Phase I, PEA, SSI, RAW, RAP, and O&M plans. Mr. Roberts has completed characterization, remediation, and human health assessments on numerous properties. He has prepared successful applications for Brownfields clean-up grants and managed and performed hydrogeologic investigations, groundwater resource evaluations, and water supply studies. He also provides expert witness and litigation support for environmental, geotechnical, and mining matters.

REPRESENTATIVE PROJECT EXPERIENCE

LACMTA Phase I Environmental Site Assessments for 23 Sites, Los Angeles County, California: Ninyo & Moore has conducted Phase I ESA studies for 23 separate sites for planned expansion by the Metropolitan Gold Line Foothill Extension Construction Authority (Authority) in the San Gabriel Area of Los Angeles County, California. Mr. Roberts was the project director and chief reviewer for nine of the sites. The Phase I ESAs were performed in accordance with the ASTM International (ASTM), Standard Practice for Environmental Site Assessments: Phase I Environmental Site Assessment Process Designation E 1527-05 and Practices for All Appropriate Inquiries (AAI) as set forth in the Code of Federal Regulations (CFR), Title 40, Part 312. The Phase I ESAs also included a summary of historical, environmental contamination, and regulatory agencies databases records. The Phase I ESA reports were signed by the Environmental Professional, Mr. Roberts.

LADWP Phase I Environmental Site Assessments for Three Sites, Los Angeles City, California: Ninyo & Moore has conducted Phase I ESA studies for three separate sites for planned expansion by the City of Los Angeles, Department of Public Works (LADPW) in Los Angeles, California. Mr. Roberts was the project director and chief reviewer for the sites consisting of the South San Fernando Valley Parking Structure, Shelton Fire Station, and the 8th Street Lighting Project between Western Avenue and Irolo Street. The Phase I ESAs were performed in accordance with the ASTM International (ASTM), Standard Practice for Environmental Site Assessments: Phase I Environmental Site Assessment Process Designation E 1527-05 and Practices for All Appropriate Inquiries (AAI) as set forth in the Code of Federal Regulations (CFR), Title 40, Part 312. The Phase I ESAs also included a summary of historical, environmental contamination, regulatory agencies databases records, and were presented following LADPW format.

Phase I Environmental Site Assessments, Tehachapi Renewable Transmission Project, Kern County, California for Southern California Edison (SCE): Project Manager for Phase I Environmental Site Assessments (ESAs) for 10 separate Sites in Kern County, California for Southern California Edison (SCE) for the Tehachapi Renewable Transmission Project. The Phase I ESAs were performed in accordance with the ASTM International (ASTM), Standard Practice for Environmental Site Assessments: Phase I Environmental Site Assessment Process Designation E 1527-05 and Practices for All Appropriate Inquiries (AAI) as set forth in the Code of Federal Regulations (CFR), Title 40, Part 312. In order to meet the accelerated schedule for the project, the 10 separate Phase I ESA reports were completed within approximately three weeks from authorization.

REPRESENTATIVE PROJECT EXPERIENCE (continued)

Phase I Environmental Site Assessments, Tehachapi Renewable Transmission Project, Kern County, California for Southern California Edison (SCE) (continued): In accordance with the ASTM and AAI requirements, Ninyo & Moore reviewed readily available historical documents, including historical aerial photographs, Sanborn Fire Insurance Rate maps, building department records, historical topographic maps, and city directories, as applicable. Ninyo & Moore conducted a review of federal, state, tribal, and local regulatory agency databases for each Site and for properties located within the specified radius (by the ASTM Standard) of each Site for locations of known hazardous waste sites, landfills, leaking underground storage tanks (LUSTs), and permitted facilities with USTs. The Phase I ESAs included a reconnaissance of each Site to document existing hazardous materials handling, storage, and disposal practices, areas of possibly contaminated surficial soil or surface water, possible sources of polychlorinated biphenyls (PCBs), USTs and ASTs, and possible sources of contamination from activities at the Site and adjacent properties, and an interview of each Site property representative. The results of each Phase I ESA were presented in a comprehensive report, which included a summary whether or not recognized environmental conditions (RECs) were found on the any of the 10 Sites.

Initial Site Assessment Mount Vernon Avenue Bridge Expansion, San Bernardino, California: Technical Director for an ISA for the Mount Vernon Bridge Expansion project. The Project involved research and review of historical documents into property uses dealing back into the early 1900's due to long history of the site usage as a railroad hub. The records reviewed consisted of environmental investigations, remedial activities, and contaminated groundwater. Regulatory agencies representatives were also contacted for specifics on current states of remedial activities at impacted sites within the influence of the Project.

Initial Site Assessment State College Boulevard Separation and ADL Survey, Fullerton, California: Technical Director for an ISA and ADL for the State College Boulevard Separation Project in Fullerton. The project involves the lowering of State College Boulevard to create an underpass at the Burlington Northern Santa Fe (BNSF) rail crossing. The Project included an ADL Survey in the exposed soil areas along State College Boulevard.

Environmental Site Assessments and Hazardous Building Materials Survey, Beverly Hills Post Office Building, California: Project Manager for a Preliminary Environmental Site Assessment/Phase I ESA of the proposed Wallis Annenberg Cultural Center of Beverly Hills. The site consisted of the existing historic Beverly Hills Post Office building and surrounding parking lots proposed to be converted to a new cultural center, including an underground parking structure proposed to be constructed beneath existing street rights of way and portions of the adjacent Beverly Hills City Hall property. Ninyo & Moore reviewed historical and regulatory records, conducted a site reconnaissance, and interviewed property representatives in order to prepare a comprehensive report summarizing potential environmental concerns associated with redevelopment of the site. Potential environmental concerns (PECs) included the historical development of the site as lumber storage yard, a train depot, and railroad right-of-ways, the former presence of an underground storage tank, and releases associated with off-site fire station and gas station facilities. Due to the age of the building the presence of the potential presence of asbestos-containing materials (ACMs), lead-based paints (LBPs), and other hazardous building materials was suspected.

Environmental Consulting Services for Commercial, Industrial, and Residential Properties Throughout California, Oregon, and Washington: Project Manager for Phase I studies throughout the western United States. Mr. Roberts managed, directed, coordinated a staff conducting Phase Is, and reviewed and signed each report. These services were performed for a variety of fiduciary institutions, attorneys, and school districts. These services included complete investigations to meet ASTM standards, as well additional studies required by the client. In order to fully characterize conditions, Phase II investigations were recommended and completed, ranging from additional historical research through soil and/or groundwater sampling.

Sonia Cisneros Ortiz

Project Environmental Scientist

EDUCATION

B. A., Environmental Analysis and Design, University of California, Irvine, 1999

REGISTRATIONS/ CERTIFICATIONS

OSHA HAZWOPER with annual refreshers

OSHA Construction Safety

OSHA Defensive Driving

OSHA Fall Protection

OSHA Field Work Safety

OSHA Office Organomics

OSHA Valley Fever

PROFESSIONAL AFFILIATIONS

National Groundwater Association

Ms. Cisneros Ortiz is a Project Environmental Scientist for Ninyo & Moore. Ms. Cisneros Ortiz has over 17 years' experience supporting project managers on small to large-scale groundwater monitoring and remediation project sites in southern California under regulatory oversight of the Regional Water Quality Control Board (RWQCB) and Department of Toxic Substance Control (DTSC). Ms. Cisneros Ortiz has years' experience performing environmental remediation, groundwater and soil sampling, well installation, geological logging, conducting environmental site assessments (ESAs) and preparing technical reports for investigations.

EXPERIENCE

Phase I ESAs – Various Sites, Southern California: Project Environmental Scientist, performed several Phase I ESAs of commercial, industrial, and residential properties throughout Southern California for various financial institutions, land developers, and government agencies. The Phase I ESAs were performed in accordance with the ASTM International (ASTM), Standard Practice for Environmental Site Assessments: Phase I Environmental Site Assessment Process Designation E1527-13 and Practices for All Appropriate Inquires (AAI) as set forth in the Code of Federal Regulations (CFR), Title 40, Part 312. The Phase I ESAs also included reviewing regulatory files of various government agencies to evaluate the extent and type of impacts at sites, conducted site walks and owner/operator interviews, and preparing reports.

Norwalk-La Mirada Unified School District, Preliminary Environmental Assessment, La Mirada, California: Ninyo & Moore collected soil samples using hand auger and direct push methods to assess lead and pesticide contamination from lead-based paint and termiticides of historical small structures on the southern portion of La Mirada High School, and pesticide or herbicide contamination from former agricultural land use and fill area along the northwestern and southern portions of the site. Sample results were used to determine the extent of contamination and potential associated health risks to field personnel participating in planned development of the baseball, softball, and practice fields at La Mirada High School. Tasks performed included preparation of the preliminary environmental assessment (PEA) report.

City of Los Angeles, Bureau of Sanitation, Groundwater Monitoring and Reporting, Los Angeles, California: Project Environmental Scientist for the Los Angeles Bureau of Sanitation Northeast Interceptor Sewer (NEIS) project. Project involved remediation of hydrocarbon-affected soil gas, soil and groundwater at a former industrial plastic coating facility. Several site investigations have detected volatile organic compounds (VOCs), mainly tetrachloroethene (PCE) and trichloroethene (TCE) in soil gas, soil, and groundwater samples collect at the site. Soil and soil gas remediation was completed at the site in 2017. A groundwater monitoring and reporting program is currently being implemented at the site. Tasks performed consisted of preparation and review of the second semi-annual 2021 groundwater monitoring report, including QA/QC of laboratory-reported groundwater analytical results, tabulation of groundwater elevation data and laboratory analytical results, preparation of report figures, and data evaluation and interpretation.

City of Santa Ana, Warner Avenue Widening Project, Santa Ana, California: Ninyo & Moore provided environmental oversight services for petroleum hydrocarbon-impacted soil encountered in the vicinity of the former Arco Station#5147 on the

northeast corner of Warner Avenue and Main Street during trenching for installation of storm drains along Warner Avenue. Ninyo & Moore field personnel used a photo-ionization detector (PID) to monitor the VOC concentrations during excavation, stockpiling, handling, and direct-loading into trucks based on VOC concentrations, in accordance with the South Coast Air Quality Management District (SCAQMD) Rule 1166 Compliance Plan. Tasks performed consisted of preparation of a Rule 1166 VOC Monitoring Report documenting VOC monitoring results and activities performed during excavation work for the Warner Avenue Widening Project.

BBK, Indoor Air Sampling, Corona, California: Project Environmental Scientist, prepared an Indoor Air Sampling report for a Limited Phase II ESA performed at a 99Cents Only Stores in Corona, California. Indoor air sampling activities were performed in the storage room at the 99Cents Only Stores to evaluate current indoor air conditions within the storage room related to selected VOC concentrations. Tasks performed consisted of preparation of an Indoor Air Sampling report, including QA/QC and tabulation of air sample analytical results, preparation of report figures, and data evaluation and interpretation.

MarMar Group, Indoor Air Sampling, Los Angeles, California: Project Environmental Scientist, prepared an Indoor Air Sampling report for indoor air sampling activities performed at Factor's Famous Deli in Los Angeles, California. Indoor air sampling activities were performed to evaluate current indoor air conditions within the building related to selected VOC concentrations from potential releases from a former adjoining dry cleaner. Tasks performed consisted of preparation of an Indoor Air Sampling report, including QA/QC and tabulation of air sample analytical results, preparation of report figures, and data evaluation and interpretation.

California Department of Food and Agriculture, Blythe Border Protection Station, Blythe, California: Ninyo and Moore field personnel collected soil samples, using hand auger methods, along unpaved shoulders of the site to assess agricultural and aerially deposited lead (ADL) impacts of soil from years of contamination from leaded gasoline. Samples were also collected of traffic paint striping on roadways within the project site to assess the likely presence of chromium and/or lead. Sample results were used to determine the waste characterization for proper disposal and handling of road and highway improvements. Tasks performed consisted of preparation of an ADL and Limited Site Investigation report, including QA/QC, tabulation of soil and traffic stripe sample analytical results, preparation of report figures, data validation, and data evaluation and interpretation.



475 Goddard, Ste. 200 | Irvine, California 92618 | p. 949.753.7070

ARIZONA | CALIFORNIA | COLORADO | NEVADA | TEXAS | UTAH

ninyoandmoore.com

Ninyo & Moore
Geotechnical & Environmental Sciences Consultants